5

File Copy

ARCTIC ICE DYNAMICS JOINT EXPERIMENT 1975–1976
PHYSICAL OCEANOGRAPHY DATA REPORT
PROFILING CURRENT METER DATA
CAMP BLUE FOX
VOLUME 2

by T. O. Manley, Kenneth Hunkins and Werner Tiemann

CU-5-80 TECHNICAL REPORT No. 5

Department of the Navy
Office of Naval Research
Contract N00014-76-C-0004
Publication Support: NSF DPP-80-25211

February 1980



Approved for public release: distribution unlimited

ARCTIC ICE DYNAMICS JOINT EXPERIMENT 1975-1976

PHYSICAL OCEANOGRAPHY DATA REPORT

PROFILING CURRENT METER DATA -- CAMP BLUE FOX

Volume 2

prepared by

T.O. Manley, Kenneth Hunkins, Werner Tiemann

CU-5-80, Technical Report No. 5

Department of the Navy
Office of Naval Research
Contract N00014-76-C-0004
Publication Support: NSF DPP-80-25211

Approved for public release, distribution unlimited

February, 1980

Lamont-Doherty Geological Observatory of Columbia University
New York, N.Y.

Digitized by the Internet Archive
in 2020 with funding from
Columbia University Libraries

https://archive.org/details/arcticicedynamic00manl_1

TABLE OF CONTENTS

	Page
TABLE OF CONTENTS	ii
ABSTRACT	iii
LIST OF FIGURES	v
LIST OF TABLES	vii
INTRODUCTION	1
PCM RELIABILITY	11
INITIAL DATA REDUCTION	14
COMPUTER REDUCTION	16
INTERPOLATED POSITION AND ICE VELOCITY	25
ERROR ESTIMATES FOR INTERPOLATED POSITION AND ICE VELOCITY	27
OUTPUT FORMAT OF FINAL DATA	39
FEATURES OBSERVED IN THE PROFILING CURRENT METER DATA	42
1. THE EKMAN LAYER	42
2. SUBSURFACE EDDIES	45
3. WIND-DRIVEN CURRENTS	49
ACKNOWLEDGEMENTS	54
APPENDIX 1	55
APPENDIX 2	56
APPENDIX 3	62
REFERENCES	64
RESULTS	66
PCM STATION LISTINGS	67

ABSTRACT

ARCTIC ICE DYNAMICS JOINT EXPERIMENT 1975-1976
PHYSICAL OCEANOGRAPHY DATA REPORT
PROFILING CURRENT METER DATA - CAMP BLUE FOX
VOLUME 2

by T.O. Manley, Kenneth Hunkins, and Werner Tiemann

The oceanographic program of the 1975-1976 ARCTIC ICE DYNAMIC JOINT EXPERIMENT (AIDJEX) was designed to investigate the Arctic Ocean on space scales of 100 kilometers in the horizontal and hundreds of meters in the vertical. This was accomplished with oceanographic observations from a triangular array of three smaller manned satellite camps with a centrally located larger main camp. The radio call signs of the satellite camps were Caribou, Blue Fox, and Snowbird, the main camp being designated Big Bear.

Profiles of relative current speed and direction were measured twice each day between the surface and 200 meters at each of the four camps. A profiling current meter (PCM) with speed, direction and depth sensors was lowered and retrieved with a multi-conductor cable at a slow rate of 5 meters per minute. Sensor signals were transmitted by cable to be recorded graphically and digitally at the surface. Digital recording of the data at a slow rate of 1 scan per half minute along with a low signal-to-noise ratio made it preferable to manually digitize the analog charts to preserve as much information as possible.

The final data set consisting of absolute velocity profiles of speed and direction was obtained by the vector addition of the relative PCM profiles with the interpolated ice velocity based on precise satellite navigation at the time of the observation. Data reduction problems included a hysteresis effect between up and down traces due to cable angle, directional spikes resulting from a rapid sensor package rotation, and spurious results when low velocities are added vectorially.

Relative speed between the ice and water in the upper mixed layer is often small indicating that this layer closely follows the ice motion. Persistent large clockwise shears in relative current direction occur sometimes in the mixed layer, attaining up to 540 degrees of rotation. These are best seen in the relative velocity data. Upon the addition of the ice velocity vector, to produce absolute velocities, the smooth relative directional shear of the Ekman spiral then exhibits local shears and speed minimums. This is due to the directions and speeds in the spiral being opposite or nearly opposite to the ice velocity vector and of comparable magnitude.

One of the most striking features of the current profiles is the appearance from time to time of swift currents below the mixed layer with speeds attaining 60 cm/sec. The depth of maximum velocity ranges from 80 to 190 meters. Although evidence of swift transient undercurrents had been observed in the Arctic Ocean as early as 1937, it was not until 1974 that these currents were shown to be associated with mesoscale eddies.

This data report deals only with the absolute velocity data obtained from the profiling current meter at Camp Blue Fox. PCM data for camps Caribou, Snowbird and Big Bear are in separate volumes (Manley et al., 1980). Data reports pertaining to the salinity-temperature-depth (STD) data taken at the manned AIDJEX camps are also in separate volumes (Bauer et al., 1980).

LIST OF FIGURES

		Page
1.	Beginning and ending positions of the four manned camps.	2
2.	Detailed drift track of camp Caribou	3
3.	Detailed drift track of camp Blue Fox	4
4.	Detailed drift track of camp Snowbird	5
5.	Detailed drift track of camp Big Bear	6
6.	Speed calibration segment and corresponding linear regression - camp Big Bear	13
7.	Flow diagram of processing scheme	17
8.	Profile with sensor-induced 360° rotation	20
9.	Profile of Figure 8 after visual editing	20
10.	Example of summer inertial oscillations	28
11.	Example of winter segment with very low amplitude inertial oscillations	29
12.	Raw error data for latitude - camp Blue Fox	32
13.	Raw error data for longitude - camp Blue Fox	32
14.	Raw error data for north ice velocity - camp Blue Fox	33
15.	Raw error data for east ice velocity - camp Blue Fox	33
16.	95% confidence limit curve for Figure 12	34
17.	95% confidence limit curve for Figure 13	34
18.	95% confidence limit curve for Figure 14	35
19.	95% confidence limit curve for Figure 15	35
20.	Blue Fox summer error curves for latitude, showing relative importance of time ratio and time difference	37
21.	Comparison of an Ekman Spiral in both the relative and absolute velocity data	44
22.	Eddy observed at camp Caribou - station 96	47
23.	Eddy observed at camp Blue Fox - station 51	47

LIST OF FIGURES

		Page
24.	Eddy observed at camp Snowbird - station 49	48
25.	Eddy observed at camp Big Bear - station 154	48
26.	PCM data at camp Caribou through time at pre-selected depths of 50, 100, 150 and 175 meters	50
27.	PCM data at camp Blue Fox through time at pre-selected depths of 50, 100, 150 and 175 meters	51
28.	PCM data at camp Snowbird through time at pre-selected depths of 50, 100, 150 and 175 meters	52
29	PCM data at camp Big Bear through time at pre-selected depths of 50, 100, 150 and 175 meters	53

LIST OF TABLES

		Page
1.	Breakdown of PCM stations taken at each camp along with starting and ending dates	7
2.	Hydro-hole thicknesses at each of the manned camps	23
3.	List of meanings for the terms used in the "RESULTS" section	41

INTRODUCTION

The objective of the AIDJEX oceanographic program was to monitor velocity and mass fields in the upper levels of the Arctic Ocean from the four manned camps in order to provide an understanding of the interaction between ice and water.

The initial deployment of the manned camps began in March of 1975 with the establishment of the main camp, Big Bear. The satellite camps were then established during the next month and a half. The scientific program at each camp began as soon after its establishment as possible. Inclusive dates for the beginning and ending of the profiling current meter work done at each camp is listed in Table 1. Big Bear broke up in early October of 1975 and its scientific and logistic functions were transferred to the satellite camp Caribou. All of the other camps remained in operation until the closing, according to schedule, in May 1976. Figure 1 shows the position of the camps during the initial deployment in March of 1975.

The drift tracks that each camp made during the duration of the experiment are shown in Figures 2 through 5. A thumbnail sketch locates the plotted region with respect to the Alaskan and Canadian coasts. The asterisks indicate the positions at integral multiples of 20 days. The beginning and ending days are noted for each trajectory. A dashed line indicates a period of missing data. The region is 500 kilometers by 500 kilometers aligned with the x-y coordinate system shown in Appendix 1. Figures 2-5 were taken from Thorndike and Cheung, 1977.

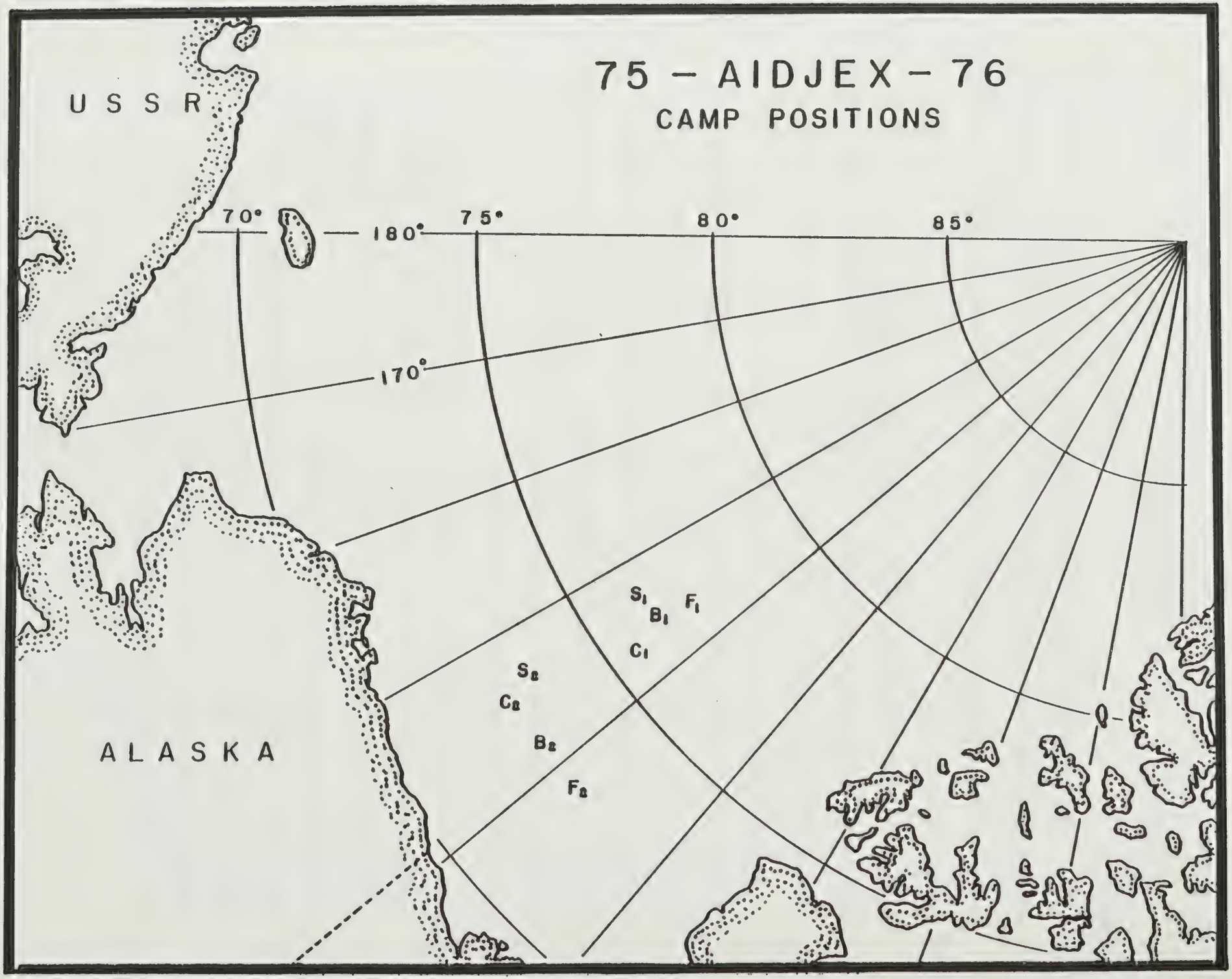

Figure 1. Beginning and ending positions of the four manned AIDJEX camps Caribou (C), Blue Fox (F), Snowbird (S) and Big Bear. Subscripts of 1 indicate the beginning positions. A subscript of 2 indicates the final position of the camp.

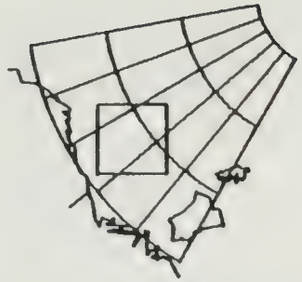

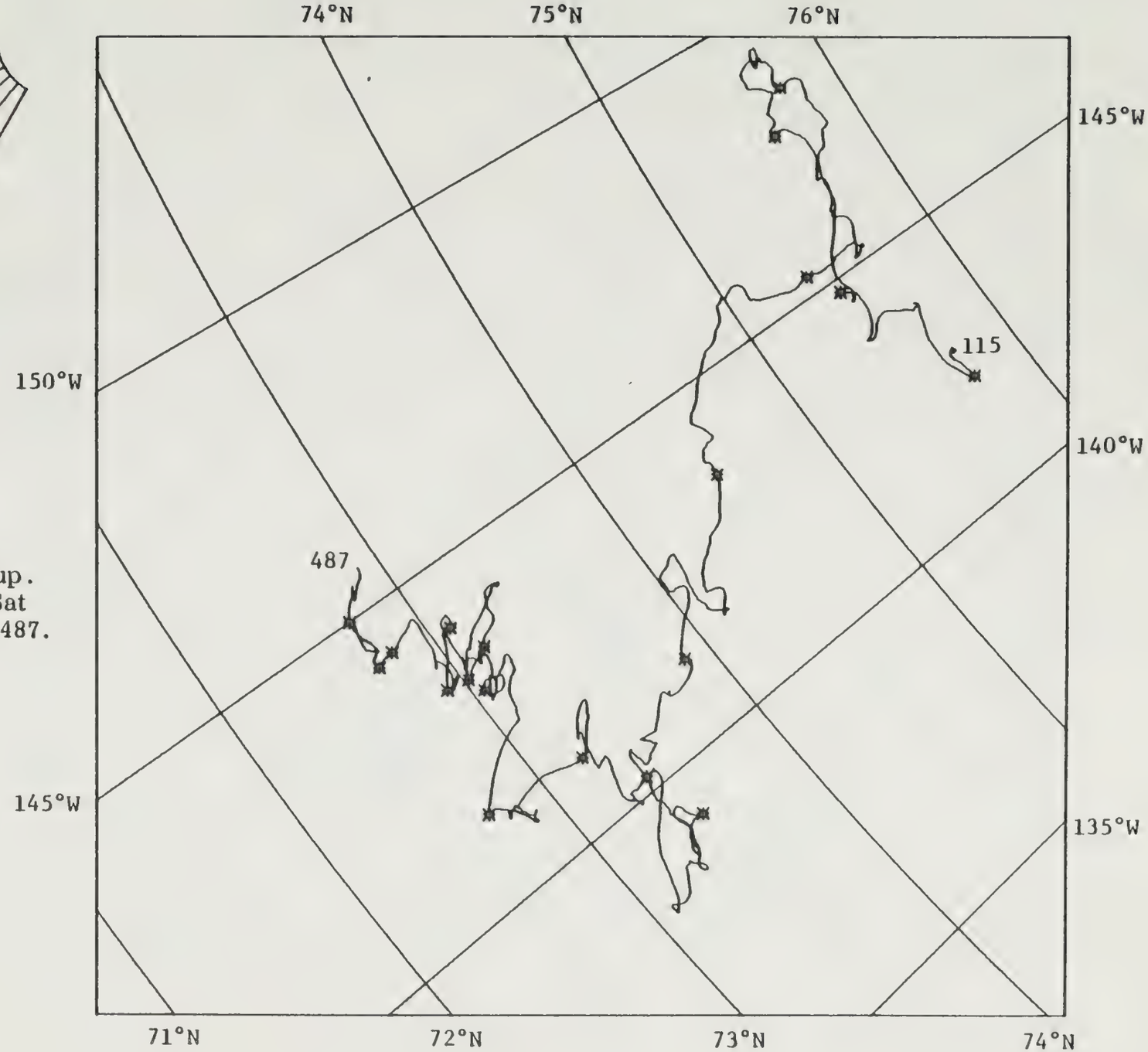

Figure 2.

Camp Caribou

Became the main camp after Big Bear broke up. Measurements by NavSat from day 115 through 487.

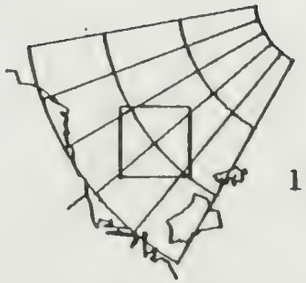

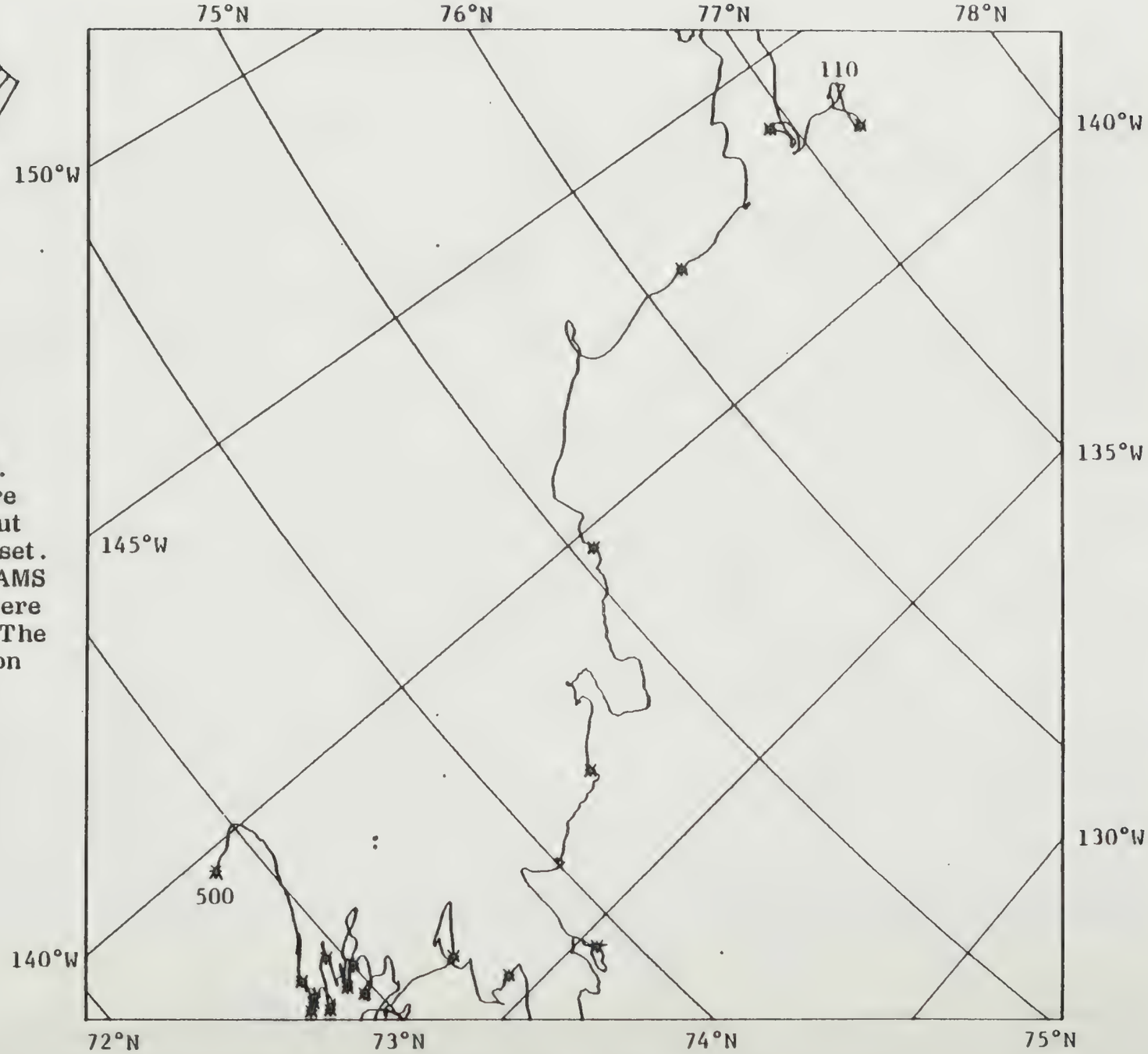

Figure 3.

Camp Blue Fox

Measurements by NavSat from day 110 through 489 with a gap from 203 to 208. Celestial position fixes were made during that period but were not used in the data set. After day 490 data from RAMS buoy R 772 were used. There is a gap from 531 to 573. The buoy was last heard from on day 579.

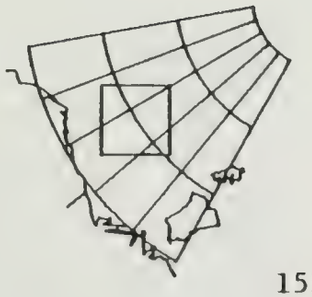

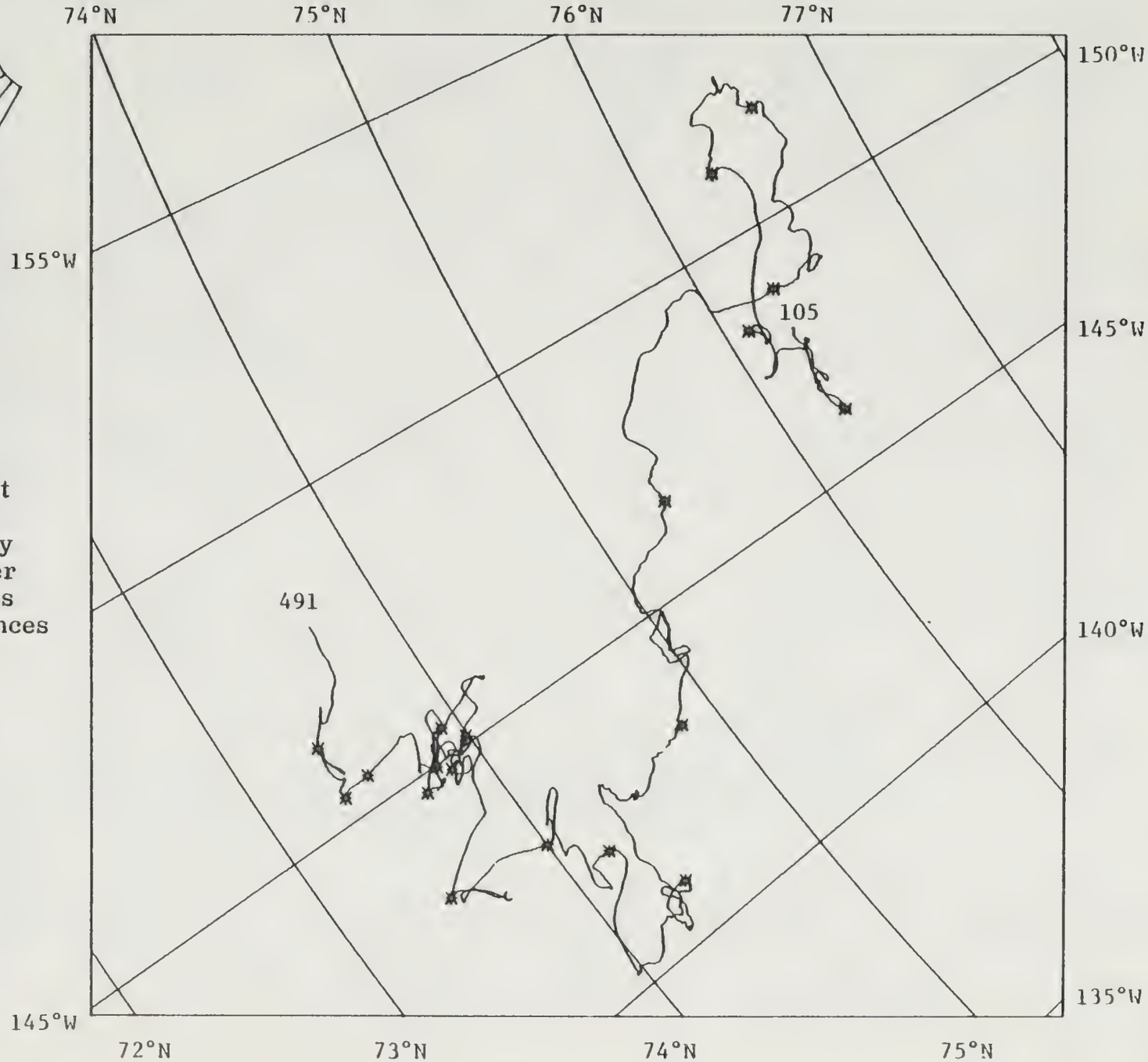

Figure 4.

Camp Snowbird

Measurements by NavSat from 105 through 491. This station was split by cracks during the winter and the NavSat antennas were moved short distances several times.

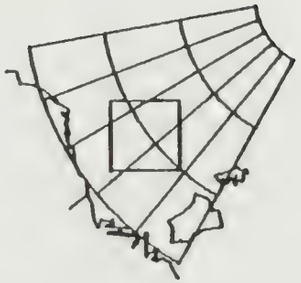

Figure 5.

Camp Big Bear

Measurements were made by NavSat beginning on day 102. On day 274 the camp was broken up by ice activity and eventually abandoned, the last data being on day 280. For a brief period in the Spring of 1976 the station was reoccupied and position measurements were made using RAMS buoy R604, days 465-485. By this time the old camp had been spread over several kilometers.

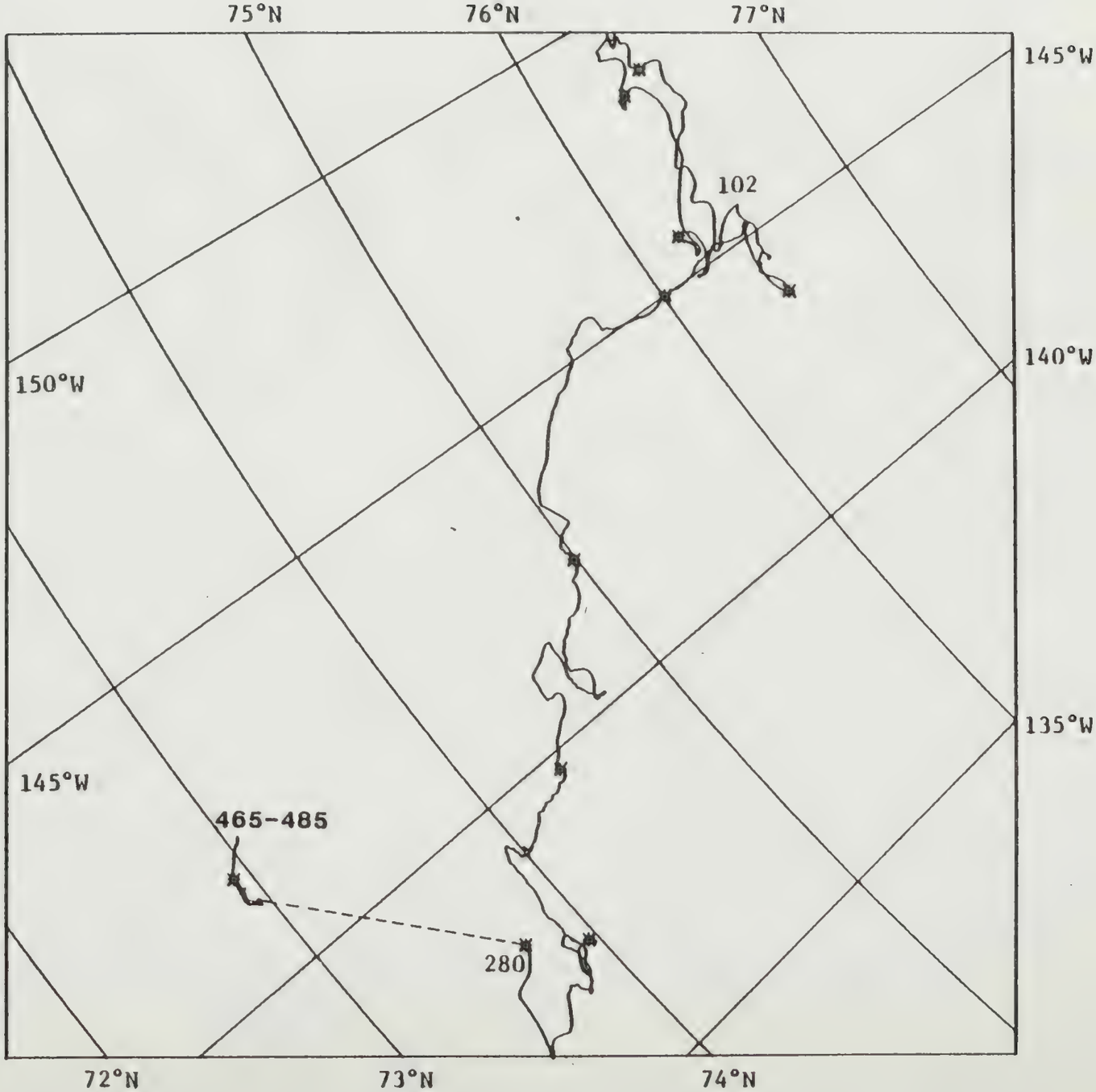

TABLE 1

Breakdown of Profiling Current Meter Stations for Individual Camps

Camp	Occupation Date	Evacuation Date	Total Stations Taken	Profiling Stations	Time Series Stations	Stations Digitized
Caribou	6-Apr-75 (5-Aug-75)	7-May-76 (22-Apr-76)	404	395	9	163
Blue Fox	5-Apr-75 (8-May-75)	4-May-76 (20-Apr-76)	700	698	2	376
Snowbird	4-Apr-75 (4-May-75)	6-May-76 (20-Apr-76)	620	603	17	377
Big Bear	13-Mar-75 (8-Apr-75)	8-Oct-75 (1-Oct-75)	425	397	28	258

Note: 1) Parenthetical dates are those when PCM data collection began and ended.

2) "Stations digitized" indicate stations that had sustained speeds greater than a few cm/sec and were manually digitized for computer reduction.

The largest horizontal scale sampled by the PCM observations was the nominal 100 kilometer spacing of the manned camps, the smallest was the distance between successive casts at one camp. The maximum vertical scale sample was limited by the 200 meter depth of the profiling current meter casts. The smallest vertical scale sampled was about 10 meters and was determined by the response rate of the instrument and its rate of ascent and descent.

The AIDJEX oceanographic program maintained fixed-mast current meters of uniform type (Hydro Products) at all camps at shallow depths in the planetary boundary layer. The fixed-mast current meters at each camp were suspended on a series of rigid 3 meter, 7.5 cm diameter, PVC sections at depths of 2 and 30 meters below the base of the ice. Hourly averages pertaining to the fixed-mast current meters can be obtained through the National Oceanographic Data Center.

The directional sensors of the fixed-mast current meters were referenced to the instrument case and therefore had to be referenced to the camp azimuth to provide directions relative to true north. This was accomplished by accurately drilling the coupling holes at the ends of the PVC pipe by a lathe. When the current meter was suspended at its correct depth, the top drill hole of the pipe was then aligned to a fixed point in the camp area. A simple correction angle could then be applied to the fixed-mast data relating their direction to the camp azimuth.

Profiling instrumentation consisted of a Tsurumi-Seiki Co., Ltd. (TSK) underwater unit with a Savonius rotor, directional vane and pressure sensor. The unit was raised and lowered at 5 meters per minute by an electric

winch. The rate was chosen after several experiments to determine rotor response with different axial velocities. Current direction in this instrument was referenced to an internal magnetic compass. The direction vane follower and compass were both operated on the "light encoding disk" principle and were therefore not subject to unnecessary drag caused by the usual wiper arm friction. Low bearing friction and viscosity of the fluid surrounding the compass were the only components of drag on the directional system. This is an important factor since the horizontal component of the earth's magnetic field is so weak at these high latitudes.

Data from the PCM were simultaneously recorded on an analog chart recorder with speed, direction and depth versus time and on the AIDJEX digital data logging system (DDL). The data pertaining to the fixed-mast current meters were also recorded on the AIDJEX DDL system as well as on a multipoint recorder. The scan rate of the DDL (30 seconds) was acceptable for sensors obtaining long time series such as the fixed-mast current meters, but was not fast enough for the rapidly changing signals of the PCM.

Magnetic declination was measured one or more times each day at all the camps. These measurements were calculated by a relationship between the true and magnetic bearings of the camp azimuth. The camp azimuth was defined as an imaginary directed line passing through the A and B antennas of the satellite navigation system. The bearing of the camp azimuth, as related to true north, was determined by sun shots taken by the meteorologists. The magnetic bearing was obtained using an accurate surveyors compass placed directly in line with the camp azimuth. Magnetic declinations taken in this manner were good to plus or minus one-half a degree.

A total of 2084 PCM stations were obtained at the four camps over the yearlong duration of the program, each station consisting of an uptrace and downtrace. Of these, 1174 stations were useable. Stations that were not acceptable had relative currents that were below the threshold velocity of the instrument (approximately 5 cm/sec). Table 1 shows the breakdown of the total stations at each of the camps with those used in the final data reports. A listing of all the stations taken at the camp along with other associated parameters (dates, position, ...) is reported under the section "PCM STATION LISTING."

PCM RELIABILITY

Generally, all of the stations that have been processed show good coherence between the uptrace and downtrace of the relative velocity profiles on the scale of 10 meters or more. In many cases, the short wavelength structures can be followed from one station to the next. No spectral studies have, as of yet, been completed on the data to statistically confirm these observations. It appears, however, that repeatability of the data is very good on the scale of 20 meters and greater.

Similarity of directional tracking between the down and uptraces was rather good provided that the current speed was greater than 5 cm/sec. As the speed increased, the tracking of direction became very uniform as can be seen during any of the stations where rapid currents or eddies were observed. Below the velocity of 5 cm/sec, the directional vane oscillates widely and the coherence between traces falls off rapidly.

The one major problem associated with the PCM at all of the camps was the sluggishness of the Savonius rotor when compared with the Savonius rotors of the higher quality Hydro Products fixed-mast meters. We feel that this problem, since it was observed at all of the camps, was inherent in the design of the rotor system itself and was most likely due to bearing drag. Because of this problem of velocity data being less than suggested manufacturers' limits, great care was taken from the beginning to calibrate the PCM velocity readings at every station against the more accurate velocity readings of the 30 meter fixed-mast sensor. Experience from a number of investigators has shown that Savonius rotors with free bearings and uniform manufacture do

not need individual tank testing. A universal calibration curve may be used as was done for the Hydro Products meters. The Hydro Products Savonius rotor units had exceptionally good bearings and were used for calibration. The velocity of the 30 meter fixed-mast sensor and the velocity reading of the PCM were recorded at the instant that the two sensors were at the same depth level during each cast.

Calibration of the PCM velocity sensor was accomplished by linear regression between the PCM and 30 meter velocity readings over fairly large blocks of time (10 to 20 days). The blocks were separated into up and downtraces due to the presence of a hysteresis effect caused by the raising and lowering of the PCM through a current. In effect, a higher velocity would be recorded at any one level on the uptrace because of the sensor being pulled through the current. The opposite would be true for the downtrace. Large data blocks were used in the calibration procedure in order to (1) obtain enough data points over a wide range of speeds, and (2) average out random noise due to turbulence and/or human recording errors.

The mean coefficient of determination was calculated to be 0.87 with a standard deviation of 0.08. This indicates a high degree of correlation between the two Savonius rotors. Figure 6 shows a typical regression diagram used in the calibration of the speed sensor at camp Big Bear.

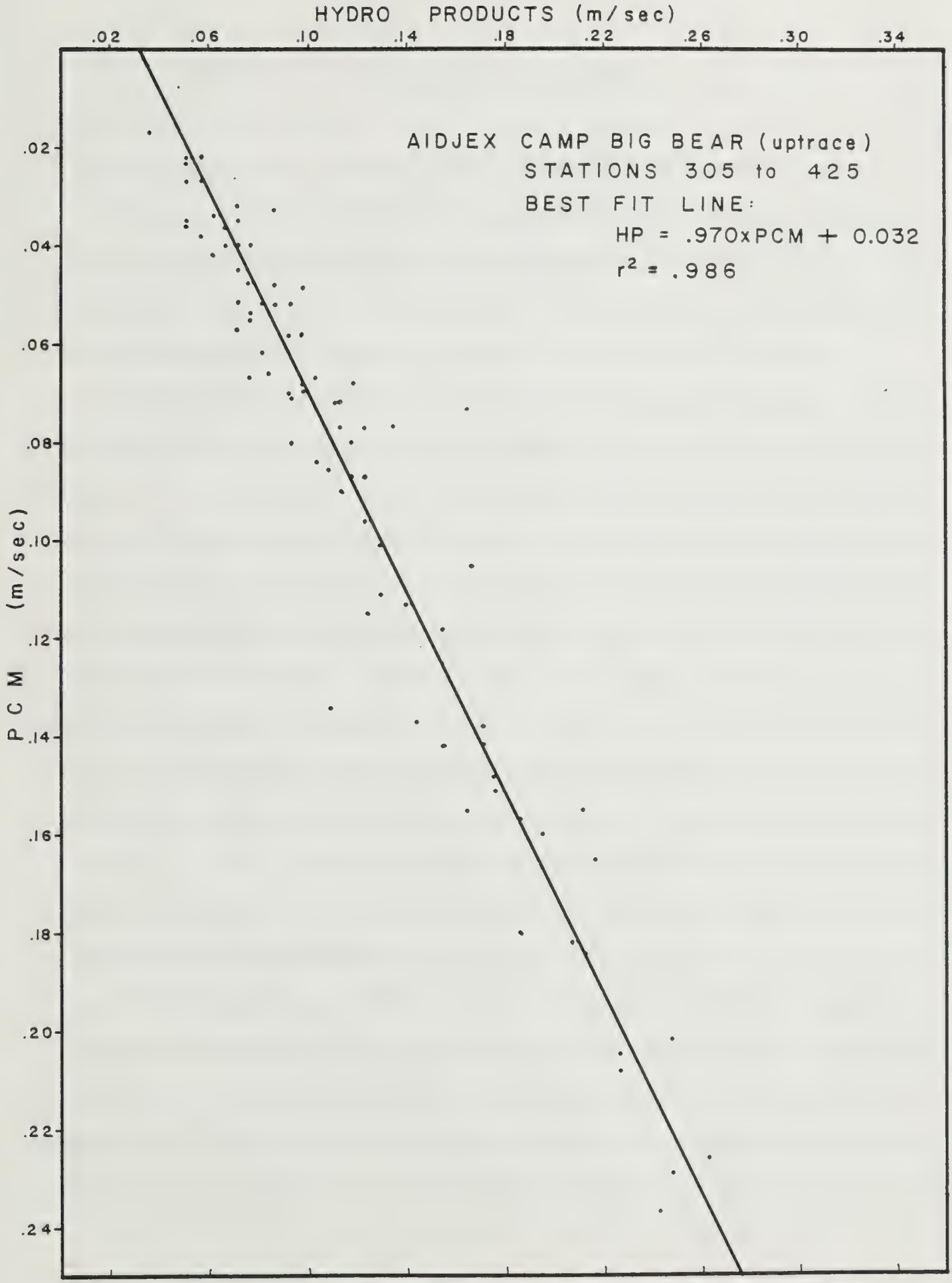

Figure 6. Linear regression diagram taken from a segment in the speed calibration from camp Big Bear.

INITIAL DATA REDUCTION

In addition to the calibration of the raw velocity data of the PCM, directional calibration, values for magnetic declination through time, and digitized card decks of the analog data had to be obtained before reduction could begin.

The PCM deck unit produced directional output from 0 to 540 degrees. This was designed to eliminate the rapid pen oscillations (zero to full scale) commonly seen on the 0 to 360 degree outputs when the directional vane oscillates around 0 degrees. There were only two instances when rapid pen movement was observed on the analog charts. The first being a shift from 0 degrees to 360 degrees and the second being a shift from 540 degrees to 180 degrees. On the basis of these exact shift points for 0 and 540 degrees, calibration segments throughout time were made that would correct direction for any linear drifts or sudden offsets. Linear drifting of the zero and full scale settings in time were not evident or did not account significantly for changes in the calibration data. As a result, bounds of the calibration segments were chosen because of sudden offsets in the data.

Magnetic declination data were originally taken once every day at each camp and then increased to once every time a profiling current meter station was taken. Readings obtained from a surveyor's compass aligned with the camp azimuth were combined with the camp azimuth determination closest in time to determine magnetic declination. The reduction of magnetic declination information was done so as to create blocks of data points that were separated by naturally occurring breaks caused by rapid ice movement. An average

magnetic declination was then computed for each data block representing a short span in time for each camp. In these data sets, very few points fell outside a span range of 3 degrees. Magnetic declination data obtained in this manner were accurate to within the plus or minus 6 degree accuracy limits for the PCM directional system. Final magnetic declination was then used to convert original PCM directional data (referenced to magnetic north) to true direction.

Finally, the analog chart records were digitized. Generally, each station consisted of a downtrace and uptrace unless one or the other had been rejected because of insufficient current or recorder problems. The points taken for digitization on each of the output traces for speed, direction and depth were the maxima, minima and inflection points, with enough points in between to preserve the proper curvature. Digitization provides some smoothing of the data. However, data with a scale length of greater than 2 meters were not affected.

The AIDJEX digital data logger tapes were not used for PCM data reduction due to a predesigned sampling rate of the computer that was too slow for the rate at which the PCM was lowered. Excessive noise along the data transmission lines also was a main factor in not attempting to reduce the tape data for the PCM.

Due to the convention adopted by the AIDJEX staff and other institutions responsible for the reduction of data taken during the main AIDJEX experiment, time was converted to a Julian calendar system with day 1 = 1 January 1975 and ending with day 500 = 4 May 1976. Throughout this data report, time in AIDJEX days is frequently cited. A list of the AIDJEX days versus the normal Gregorian system was tabulated in Appendix 3.

COMPUTER REDUCTION

Computer reduction involved quality control and calibration of the relative traces. The final product was absolute velocity consisting of speed and direction at one meter intervals to the maximum depth of the station. The flow diagram shown in Figure 7 indicates the sequence of operations used to produce the absolute data.

Once a large block of digitized data, consisting of up and down traces was completed, several quality control programs were run on the data. These programs checked for various mechanical and operator errors. After all problems were removed from the digitized decks, they were stored permanently in computer files.

Relative data were then produced for the individual up and down traces for all stations. Velocity and directional corrections were applied to the data to provide calibrated speed referenced to the Hydro Products 30 meter fixed-mast sensor and correction for directional offset and full scale parameters. Direction at this point in the processing was relative to true north by the addition of magnetic declination. The data set being produced consisted of individual traces with speed and direction at one meter intervals.

As reduction of the data proceeded, it became apparent that there were frequent, rapid 360 degree directional rotations and corresponding fluctuations in speed which were caused by the instrument (Figure 8). This feature appeared to be inconsistent with, or entirely absent from, the associated up or downtrace for a given station. Further investigation of this feature showed it to be an artifact induced into the analog records by a rapid

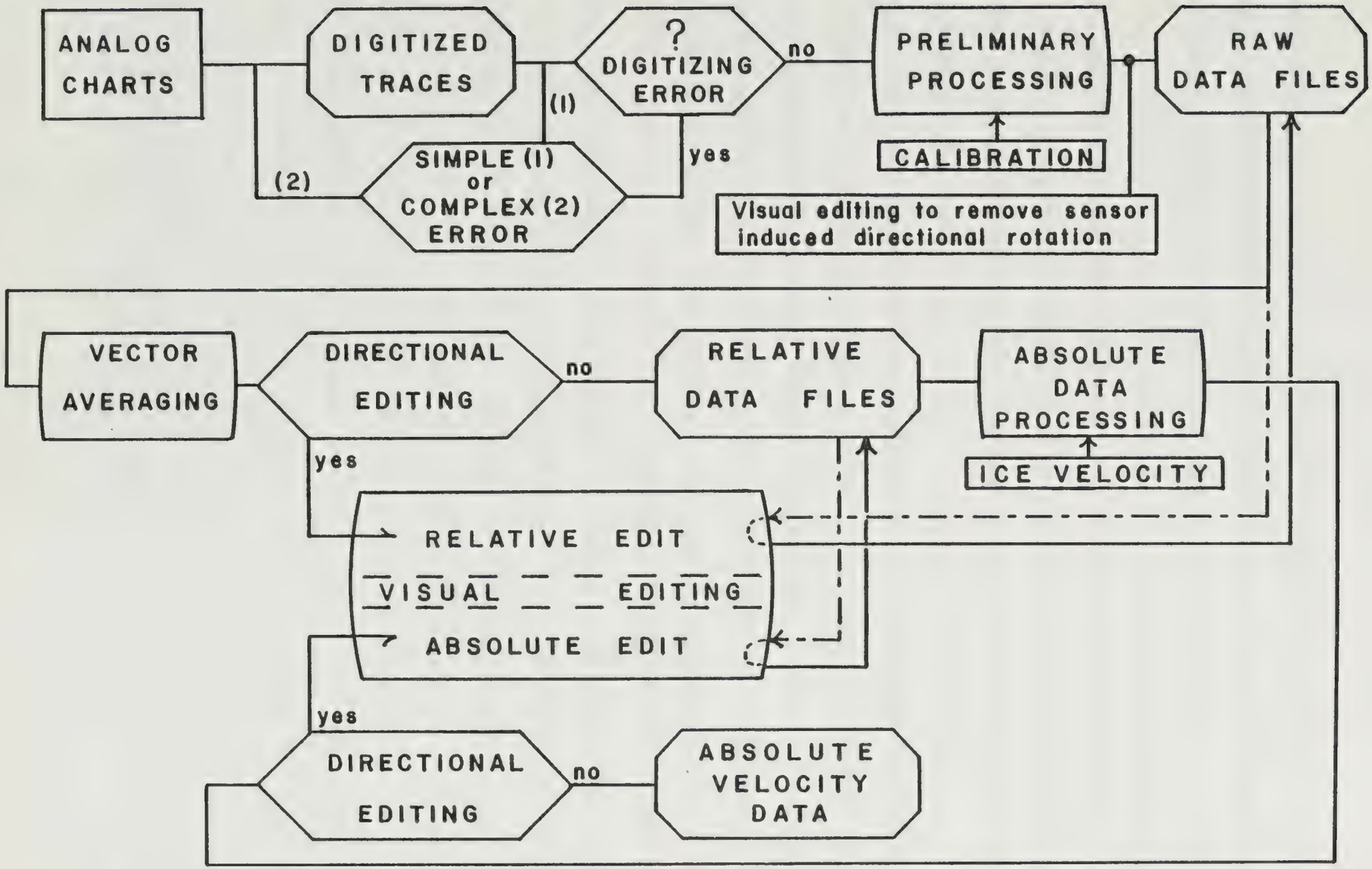

Figure 7. Flow diagram indicating the process by which absolute velocity data are obtained. Dashed line with arrow indicates the file necessary for editing. Solid line with arrow indicates where final edited data are returned.

spinning of the sensor package. The reason for the rotation of the sensor is believed to be a rapid untwisting of the stiff electrical cable after it had been slowly turned by hydrodynamic forces acting on the slight asymmetries of the instrument package.

Even though the direction system of the PCM was independent of the instrument package, the viscosity of the fluid surrounding the compass provided enough friction to partially rotate it along with the instrument housing.

Approximately 70 percent of the analog traces had been digitized by the time this feature had been recognized as an instrument-induced signal. Nearly half of these digitized traces were associated with one or more of the directional features. The remaining analog traces requiring digitization had the rapid directional rotation and associated speed fluctuation removed manually. This was accomplished by supplying a visual best fit curve to the valid data before and after the deleted segment.

Due to the large portion of digitized analog traces that included this rapid directional rotation, a visual editing program was created to remove them. The editing program graphically displayed any uptrace or downtrace found by the operator to contain one of these rotational features. The operator then chose the upper and lower depth limits of the feature that was to be deleted. A least squares best fit cubic equation was then calculated using three points preceding the upper depth limit and three points following the lower depth limit. In the special cases where the directional rotation began at the start of the trace or concluded at the end of the trace, so there was no leading or succeeding three points, an average of the three points present was used to

fill in the deleted section. Figures 8 and 9 show an example of the editing procedure of the program using a before and after profile of a station with one of the rotational features.

The uptrace and downtrace were combined, by vector averaging, to provide a single relative velocity profile. Speed and direction of the two traces were converted to north and east components. After the averaging of the individual components at one depth level, they were reconverted to speed and direction.

The hysteresis effect was effectively eliminated by the addition of the two traces. In several cases where only one trace existed for a station, the profile was not altered to remove the hysteresis.

Vector averaging was preferred over arithmetic averaging of the traces because of an added advantage during low speed addition. As previously mentioned, directional coherence falls off rapidly as the speed approaches the threshold velocity of the instrument. When combining the two traces, it was preferable that the greater velocity observed would have more weight in determining the final output at that depth level.

Vector averaging did possess its own inherent difficulties. The majority of these problems were confined to low velocity addition. When the traces to be added were significantly different in directions at the same depth level (due to low directional coherence at low speeds), erratic directional oscillations or rapid shifts in direction would result when the vectors from both traces would alternate dominance and thereby change the final output more to the direction of the dominant vector. These shifts would sometime attain a directional shear of 180 degrees per meter.

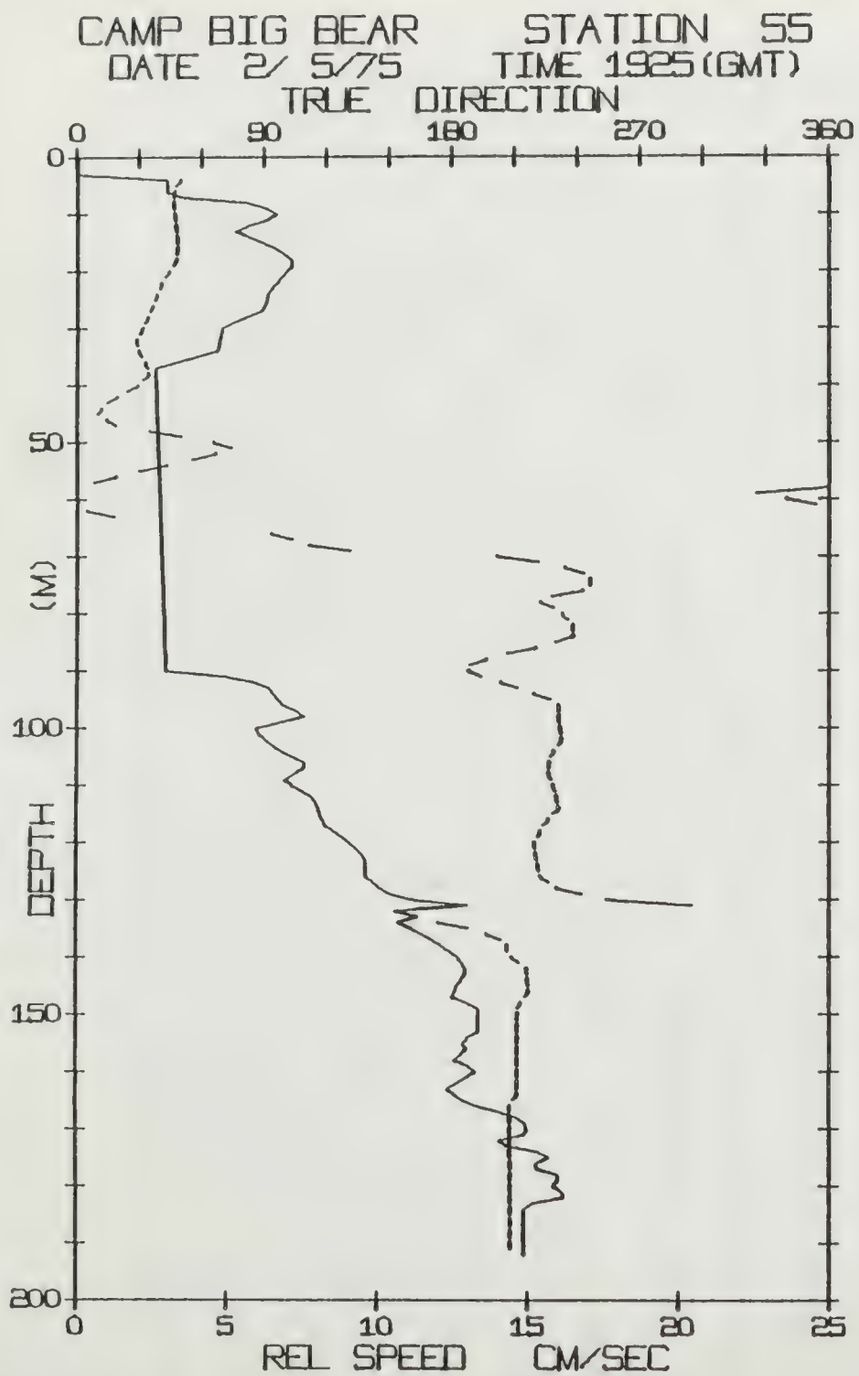

Figure 8. Typical example of a 360 degree directional rotation caused by the sensor package being spun. Seen at 130 m

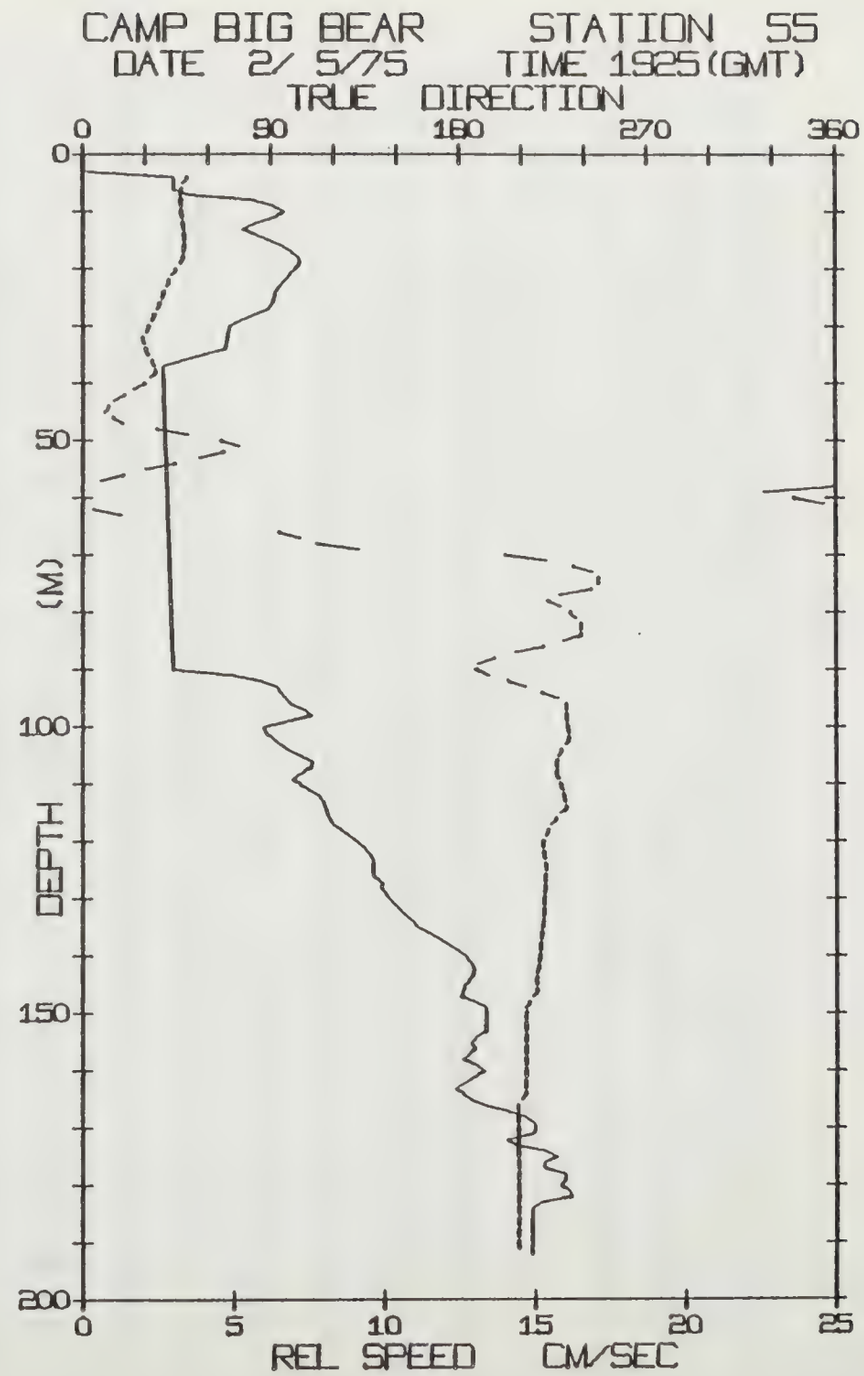

Figure 9. Same plot as Figure 8, but after being visually edited to remove 360° rotation.

The remainder of the cases providing the erratic directional output were due to a rapid increase in speed (within a few meters) resulting from the Savonius rotor attaining or passing its threshold velocity after being motionless for some period of time. As before, if directions were significantly different, an increase in speed would sometimes change dominance from one trace to another, thereby providing rapid directional shifts.

Both of these problems, for the most part, were removed without any major difficulty. This was accomplished by visually editing the section of the trace causing the erratic directional output. Editing was done in the same manner used to remove the sensor-induced rotational spikes. It should be noted that the editing of the traces was not designed to eliminate the sense of the rapid shift in direction, but rather to smooth the shift out to a more realistic rate of change of direction. In general, rapid directional shifts with a rate of change of direction less than 30 degrees per meter were left untouched. For consistency throughout the data set, only one person familiar with this particular problem was used in the editing process. It was felt that this provided as much continuity as possible in the decision making from station to station and from camp to camp. Several stations from a few of the camps were eliminated all together from the data set because necessary editing would have been too severe.

Before the editing of the relative data was to commence, an attempt was made to reduce the amount of visual editing by removing all relative speeds and their associated directions less than or equal to 5 cm/sec from the data set. This, however, turned out to be impractical because the total amount of relative data lost would have been on the order of 30%, as compared to the 1% - 2%

that was to be edited. Another problem was the loss in continuity of speed and direction in a profile every time a block of data less than 5cm/sec was removed.

Finally, absolute velocities were computed by vectorially adding ice velocities to the relative data.

Obtaining estimates for the position and ice velocity for a particular station is given in greater detail in the section entitled "Interpolated Position and Ice Velocity." Briefly, two cubic equations (related to latitude and longitude) are uniquely defined by the satellite navigation data sets directly preceding and following the point in time related to the station. Each satellite navigation set consists of the position (latitude and longitude), ice velocity (north and east components) and the time of observation. Introduction of the time of the station into the two cubic equations provides the latitude and longitude of the station. North and east ice velocities are calculated using the first time derivatives of the latitude and longitude equations respectively at the time of the station.

Estimates (95% confidence limit) of the errors associated with latitude, longitude, north and east ice velocities are also provided at the same time. If the error estimates were too severe, the station in question was then removed from the absolute data set.

Any data obtained while the sensor was in the hydro-hole were removed. Ice thickness at the hydro-holes is indicated in Table 2. The first data point to be kept as viable data was at the first integral depth value past the bottom depth of the hydro-hole. Any data reported in the hydro-hole

were given default values for speed and direction. The default values being 0.0 cm/sec and 999.9 degrees respectively.

TABLE 2

Camp	Ice Depth Below Sea Level at Hydro-hole (cm)
Caribou	300
Blue Fox	470
Snowbird	340
Big Bear	250

Vector addition still proved to be a problem in a small percentage of the total number of data points. This problem was very similar to the difficulties encountered during the low velocity vector averaging of the up and downtraces, the only difference being that this occurred when speeds of the relative data closely matched that of the added ice velocity vector. Generally, this happened when ice velocities were low; however, problems did still exist at speeds of 15 to 20 cm/sec. Even though the final result of the addition of the ice vector to the relative data for these special cases was very similar to the low velocity vector averaging problem, the physics of the situation was not the same. The reason for the majority of the problems was a result of the PCM being pulled through a nearly motionless part of the water column (absolute speed less than 5 cm/sec). The result being a relative speed profile of the negative of the ice velocity vector while the sensor was in that particular part of the water column. Upon the addition of the ice velocity vector

to the relative data, resultants are going to be very small and for the most part directions will have very high shears attaining 180 degrees per meter.

Consider the example where two relative velocity vectors separated by 1 meter in depth are being added to the ice velocity. Both vectors are nearly opposite to the ice vector, however one of the relative vectors is less than the speed of the ice and the other having a magnitude greater than that of the ice. The result of the addition would be two successive small amplitude absolute velocity vectors, each being out of phase with the other by approximately 180 degrees.

Visual editing of the relative data was again employed to remove the extreme directional shears from the absolute velocity profiles. There was, however, one major difference in the editing policy, since directional shears were generally larger than those seen in the averaging process and they were due to a different situation. This procedural difference was to ignore the directional shifts at low speeds and concern ourselves with trying to provide correct decisions at the higher velocity directional shifts that would maintain the integrity of the original analog profiles. As a result of this decision, there are several profiles still possessing the high directional shears at low absolute speeds. These directions are not to be taken as fact but rather should be put in proper perspective with the directions at more reliable speeds above and below the affected segment.

INTERPOLATED POSITION AND ICE VELOCITY

Filtered and smoothed estimates for position and velocity through time were recently updated for all of the AIDJEX 1975-76 manned camps (Thorndike and Manley, 1980) to provide better resolution for inertial oscillations of the ice motion. The initial Satellite Navigation report (Thorndike and Cheung, 1977) indicated signal reduction in the data at the inertial period due to filtering of approximately 50% and was therefore not acceptable for the reduction of certain parts of the oceanographic data set.

Positional estimates were not regularly spaced in time nor were they at the times when the STD or PCM stations were started. Therefore it was necessary that some software routine be constructed in order to give reliable estimates of the position and ice velocity at the times of the stations in question.

Normally, 25 - 30 position fixes were recorded per day at each of the four camps. The maximum number of fixes per day was close to sixty, and the minimum was zero for a period of approximately five days. With these wide variations in the spacing of the data, it became important to estimate the standard error associated with the calculated positions and velocities. These error estimates would then later become useful in the determination of the station's relative importance for a particular application. Typical examples would be the rejection of an STD station (position error of 1000 m) intended to be used in a geostrophic calculation where the inter-station spacing is on the order of 2 kilometers, or relative velocity PCM stations being rejected for absolute data processing when the ice velocity error was exceedingly high. Regardless of the intended application, error estimates for both position and velocity are an integral part of the data set.

There are several methods to determine the position of a given camp at a particular time, given precise estimates of the position and velocity before and after the time in question. The methods range from a simple approach of choosing the position fix closest in time to the station in question, to more involved interpolation schemes.

Due to the presence of small to intermediate scale structures observed in the AIDJEX oceanographic data set, precise position and ice velocity estimates were required to resolve them as best possible. By defining a smooth and continuous time dependent function X(t), of a positional parameter such as latitude or longitude, four boundary conditions were initially provided by the navigation data set. These known conditions were: X(t1), X(t2), X'(t1) and X'(t2). In order for the function X(t) to be uniquely defined, X(t) by definition must be cubic.

Once the time of the station was provided, cubic equations for both latitude and longitude were defined using the navigation points directly before and after the station time in question. Position and ice velocity were then obtained by substituting the time of the station into the cubic equations and their first derivatives. North and east ice velocities being defined as the first time derivative of latitude and longitude respectively.

ERROR ESTIMATES FOR INTERPOLATED POSITION AND VELOCITY

Error estimates for the parameters of latitude, longitude, north and east ice velocities were broken into two time blocks consisting of summer and winter data. This was done to take into account the more uniform movement of the ice during the winter and the more variable movement in the summer due to the presence of more open water and higher amplitude inertial oscillations. The summer block consists of the data between 1 July 1975 (day 182) and 30 September 1975 (day 273). All data outside the summer segment comprised the winter block. The breaking points in time were chosen on the basis of the presence or lack of high amplitude inertial oscillations using the entire plotted data set of ice velocities (Thorndike and Cheung, 1977) of which Figures 10 and 11 are only a part. A major part of the summer data showing the increased presence of high amplitude inertial oscillations can be seen in part of Figure 10. In Figure 11, which comprises part of the winter data block, there is a marked damping of inertial oscillations, showing amplitudes less than a few cm/sec (days 409-422; 13-26 February 1976).

Errors were then calculated with the use of the Navigational data set. The general processing system would be to take three sets of points from the navigation data set, at times $T1 < Tu < T2$, each set containing latitude, longitude, north and east ice velocity and the time of observation, T1, Tu and T2 defined as follows:

Tu = time of the "unknown"
T1 = time of first bounding data set
T2 = time of second bounding data set

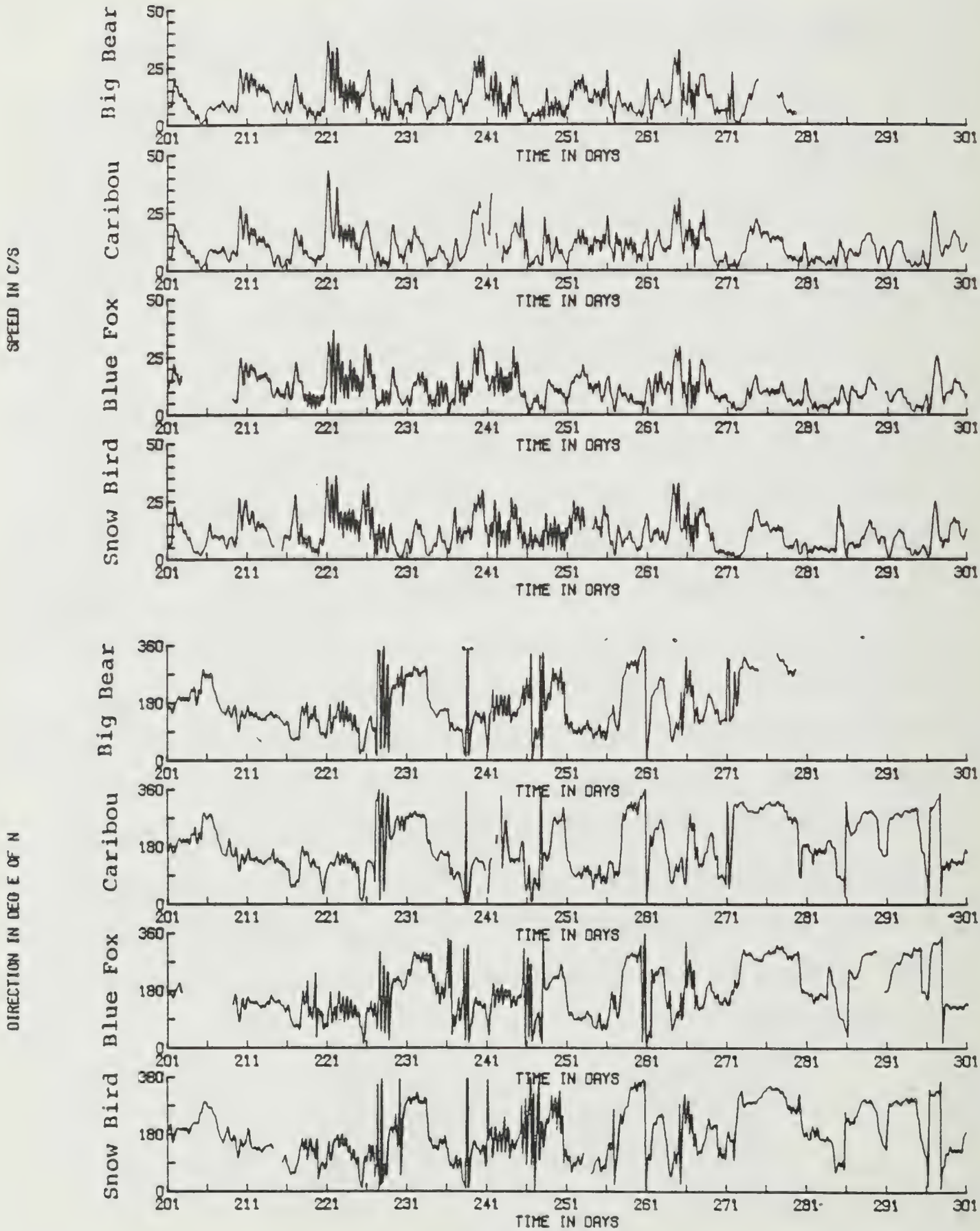

Figure 10. Speed and direction plotted for the manned AIDJEX camps, days 201 to 301.

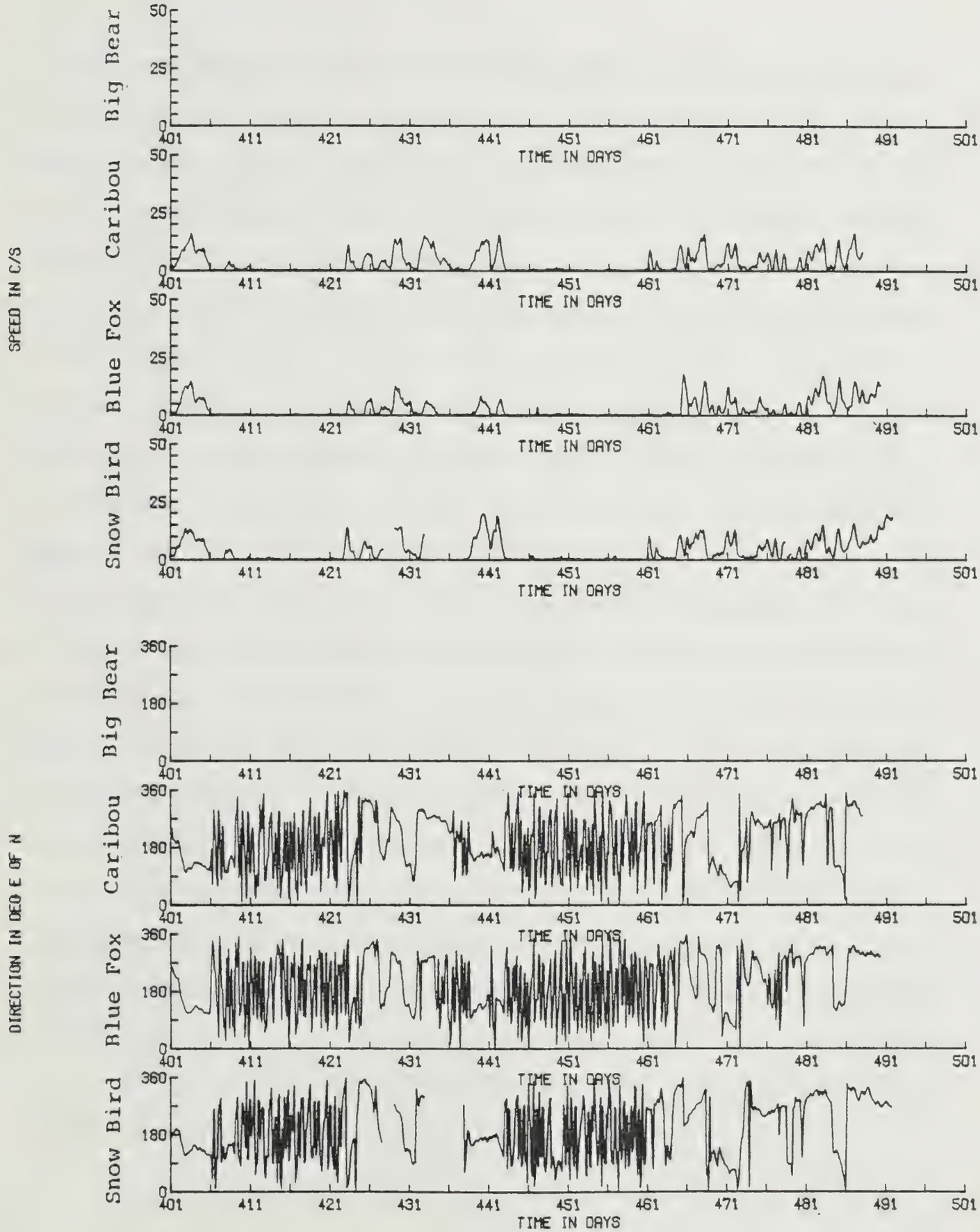

Figure 11. Speed and direction plotted for the manned AIDJEX camps, days 401 to 501.

The first and third sets of data define the boundary conditions upon which to formulate the cubic equations. The equations were then solved for the latitude, longitude, north and east velocity at the time of the second navigation set. Errors were then calculated by finding the absolute difference between the estimated (cubic) and known (navigational) parameters. The resulting errors for the four parameters were stored and statistically analyzed at a later time.

The errors were analyzed to determine their dependence on the times T1, Tu, and T2. If the bounding sets were separated by a relatively short span of time, regardless of where the "unknown" is within the time bounds, the errors for all four parameters are bound to be very small. On the other hand, if the bounding sets are separated by a large time span, then it becomes important to know where the "unknown" is located within the time bounds. As the time of the "unknown" approaches either of the bounding sets, errors are again going to be low. The same would be true for the reverse, i.e., as the "unknown" reaches a time point roughly in the center of the bounding sets, the errors should correspondingly get larger. Because of this, a time ratio was calculated and stored with the errors made for a particular point in time. The time ratio was defined to be the absolute difference in time between the first bounding set and the "unknown" divided by the time difference of the two bounding sets. This would be written as:

$$\text{Time Ratio} = Rt = (Tu - T1)/(T2 - T1) \qquad (1)$$

$$\text{Time Difference} = Dt = T2 - T1 \qquad (2)$$

Roughly 1200 "unknowns" were computed for specified maximum time differences. The maximum time difference being the time difference between the bounding data sets. Maximum time differences were confined to specific limits, those being from 1-2 hours, 3-4 hours, 6-7 hours, 11-13 hours, 23-25 hours, and 47-49 hours. Each of these runs was computed for the summer as well as the winter block, thus making 12 runs total. Each run computed better than 4800 errors for the four parameters in question.

Data were then stored as to time ratio and plotted for each run and parameter as shown in Figures 12, 13, 14 and 15. These figures show the errors from the 11-13 hour run for the winter time block at camp Blue Fox, each figure being one of the error parameters.

A sliding t-distribution of 30 points (95% confidence limit) was run on each of the data sets to provide a statistical upper limit below which 95% of the original data would fall. A least squares best fit quartic equation was then computed for the 95% confidence limit points. The quartic equation was chosen because of its ability to fit the data more closely at the time ratios of 0.0 and 1.0. Quadratic and cubic equations would tend to provide excessive negative error approximations as the bounding ratios were approached. Figures 16, 17, 18 and 19 represent the 95% confidence limit points and corresponding best fit equation resulting from the original data sets shown in Figures 12-15.

It has already been estimated that the error estimate (Ee) is defined to be a function of two parameters as stated in equation 3.

$$Ee = F(Dt, Rt) \tag{3}$$

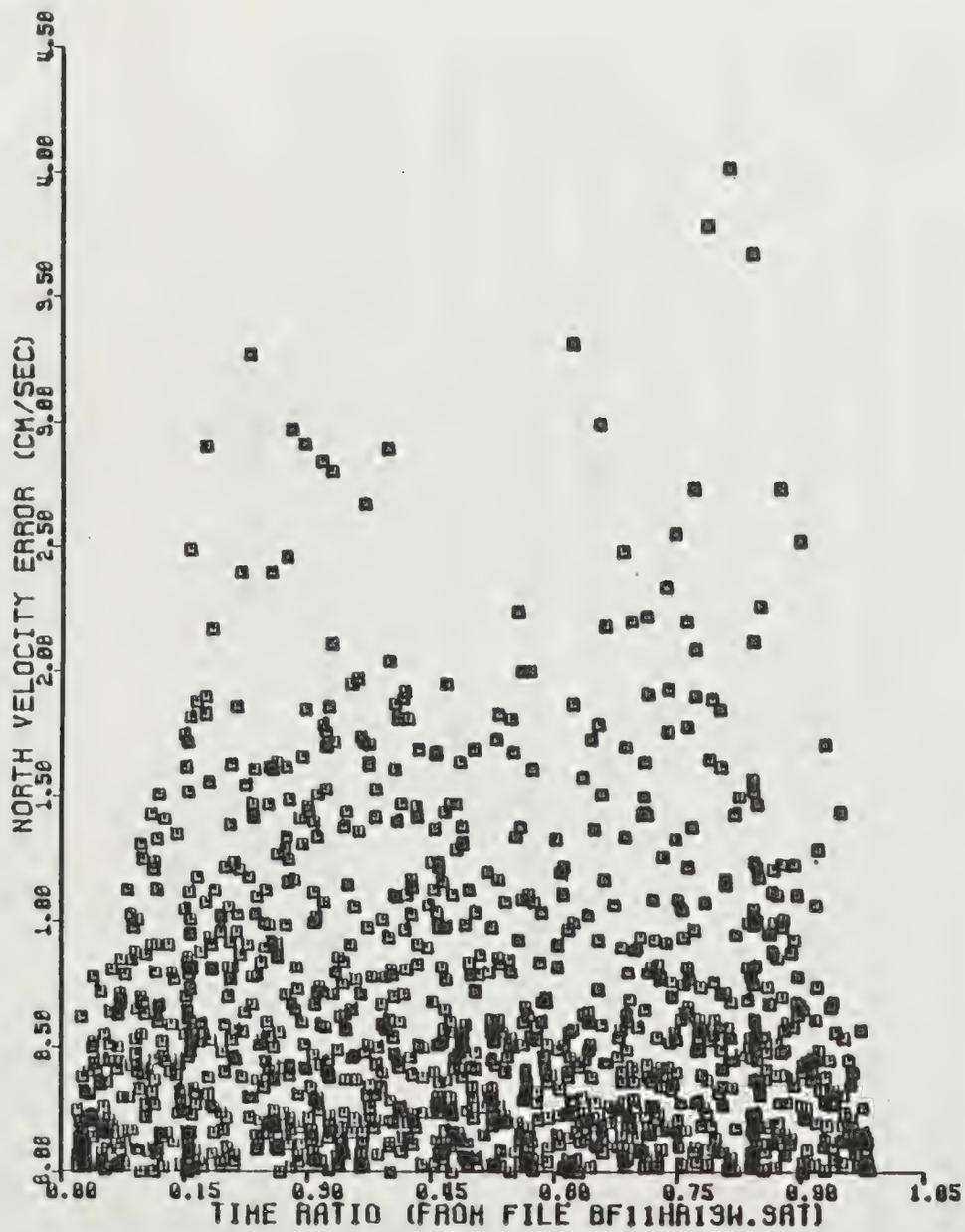

Figure 14. See text for more complete description.

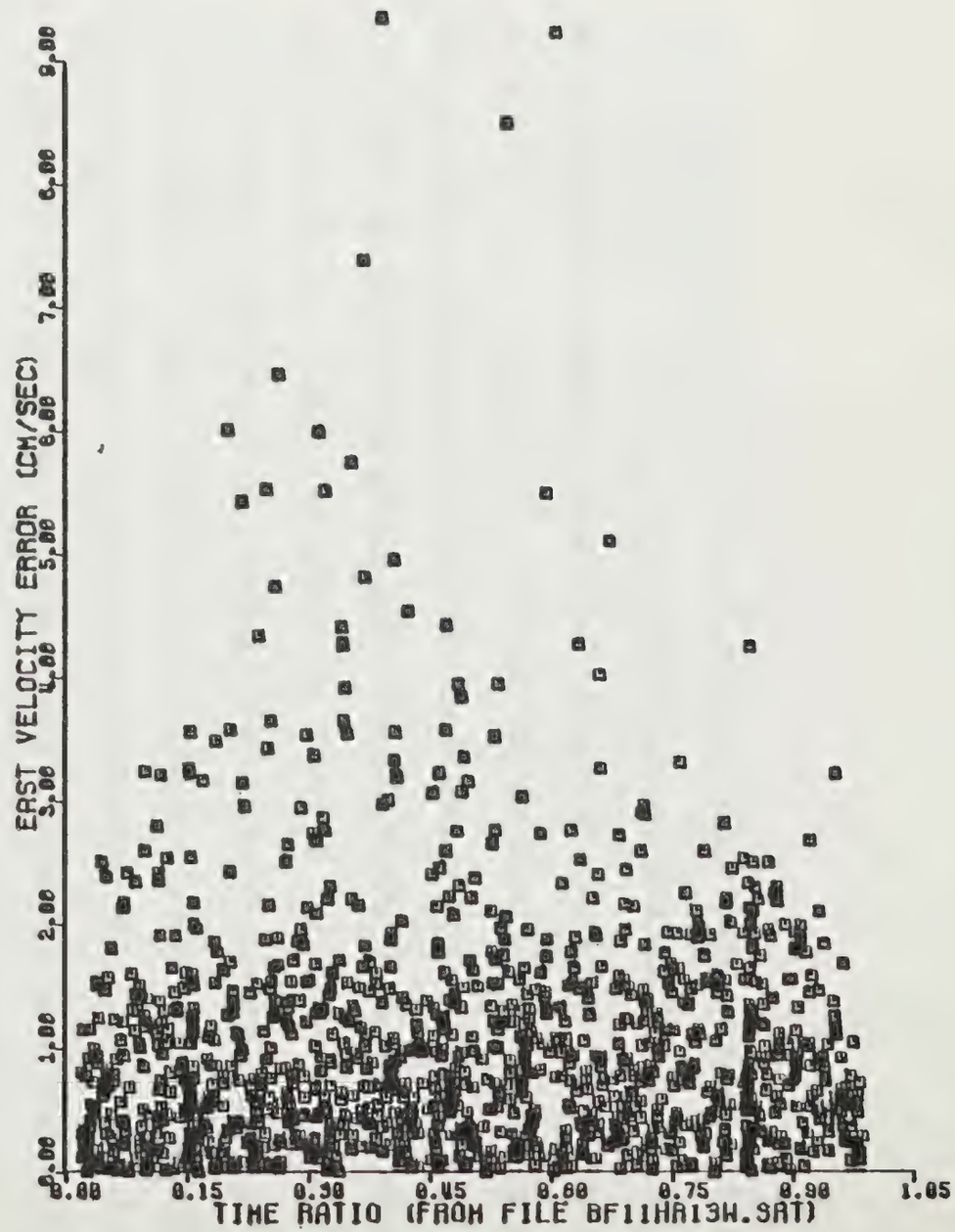

Figure 15. See text for more complete description.

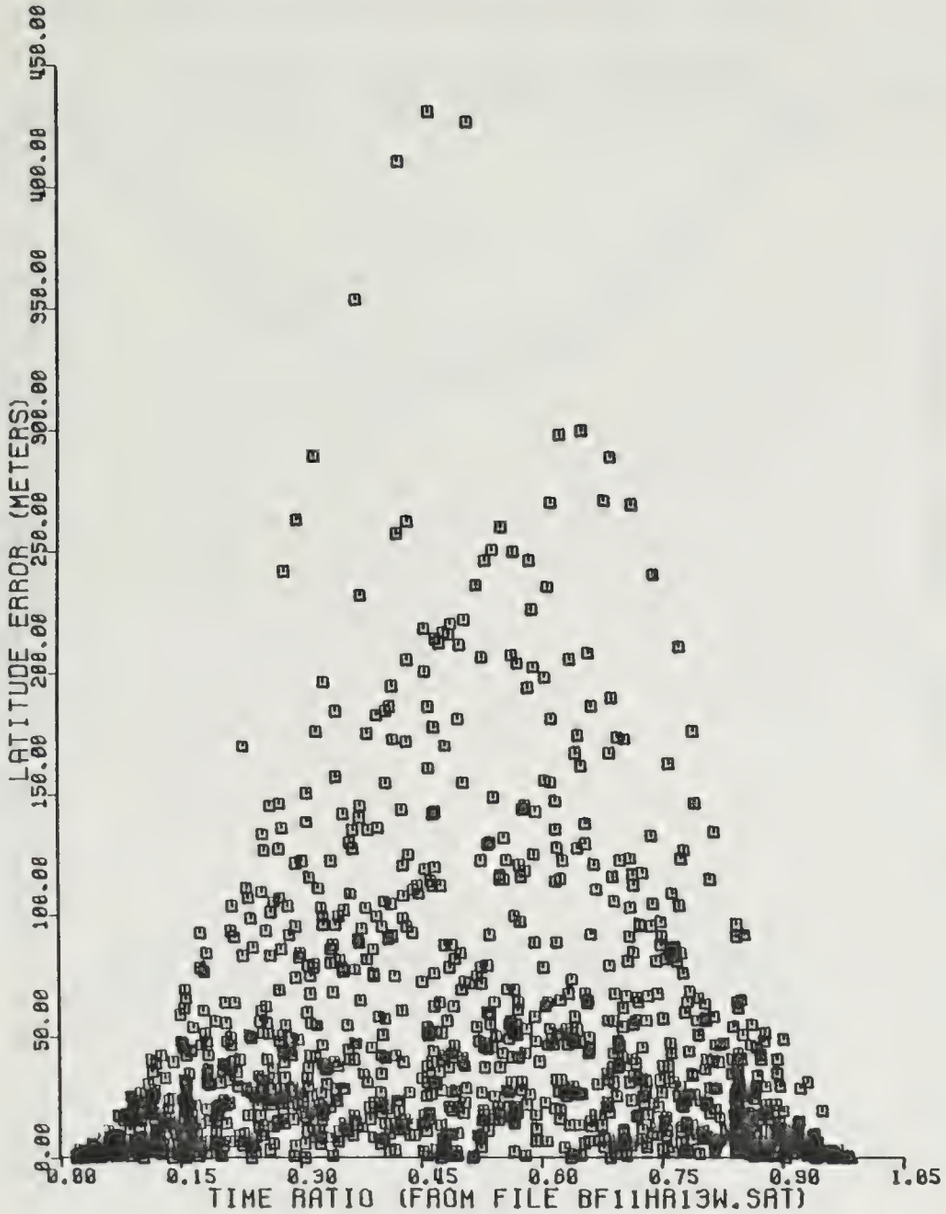

Figure 12. See text for more complete description.

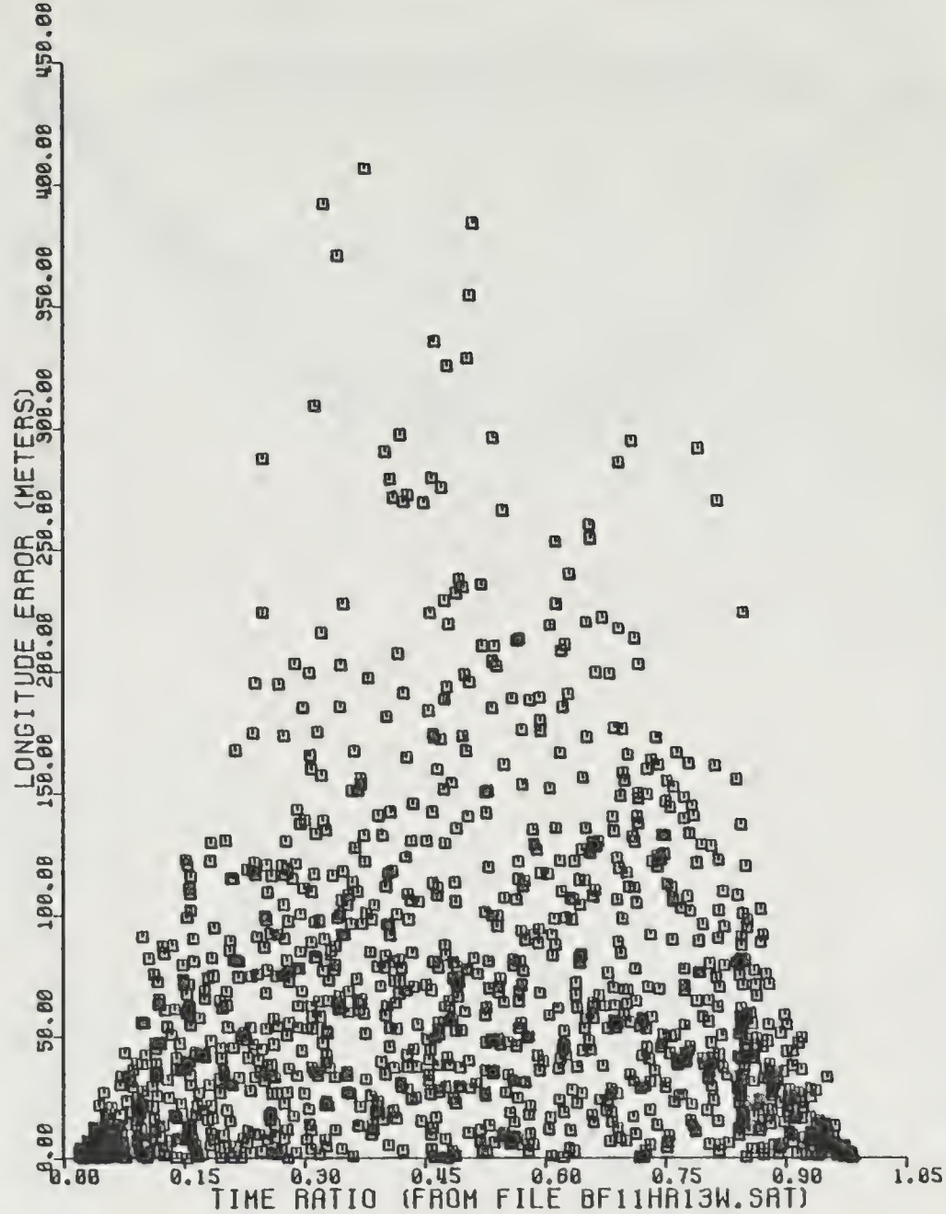

Figure 13. See text for more complete description.

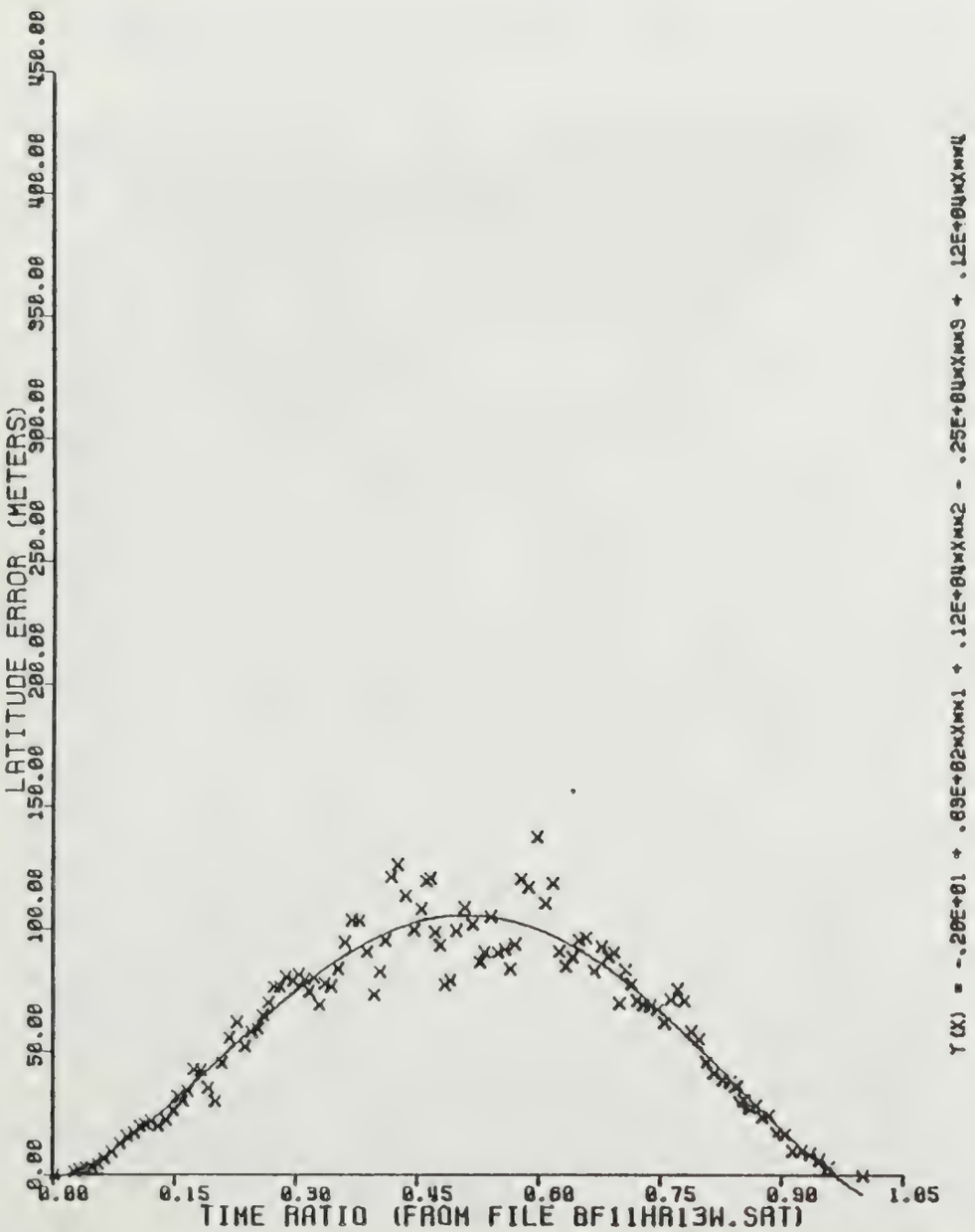

Figure 16. See text for more complete description.

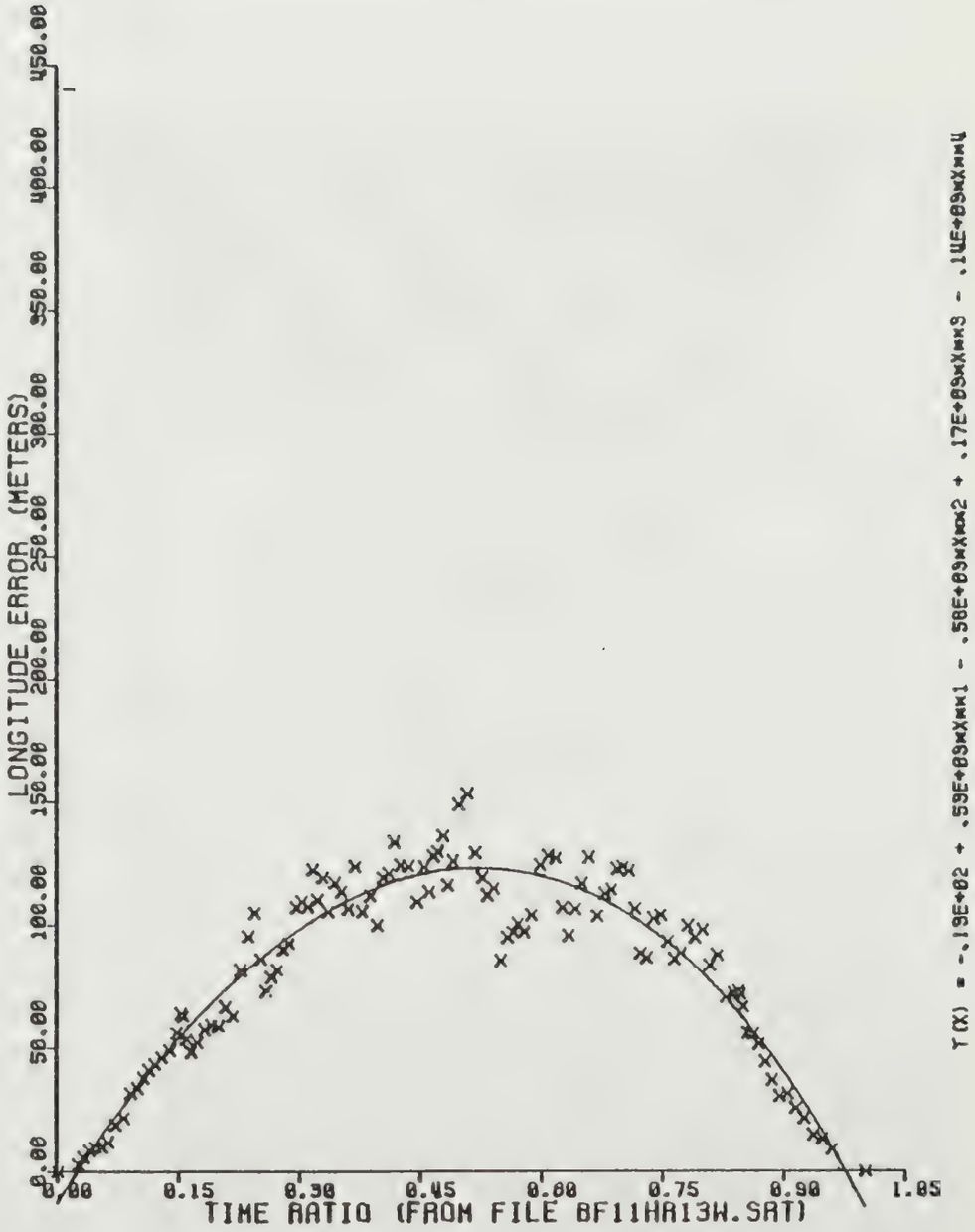

Figure 17. See text for more complete description.

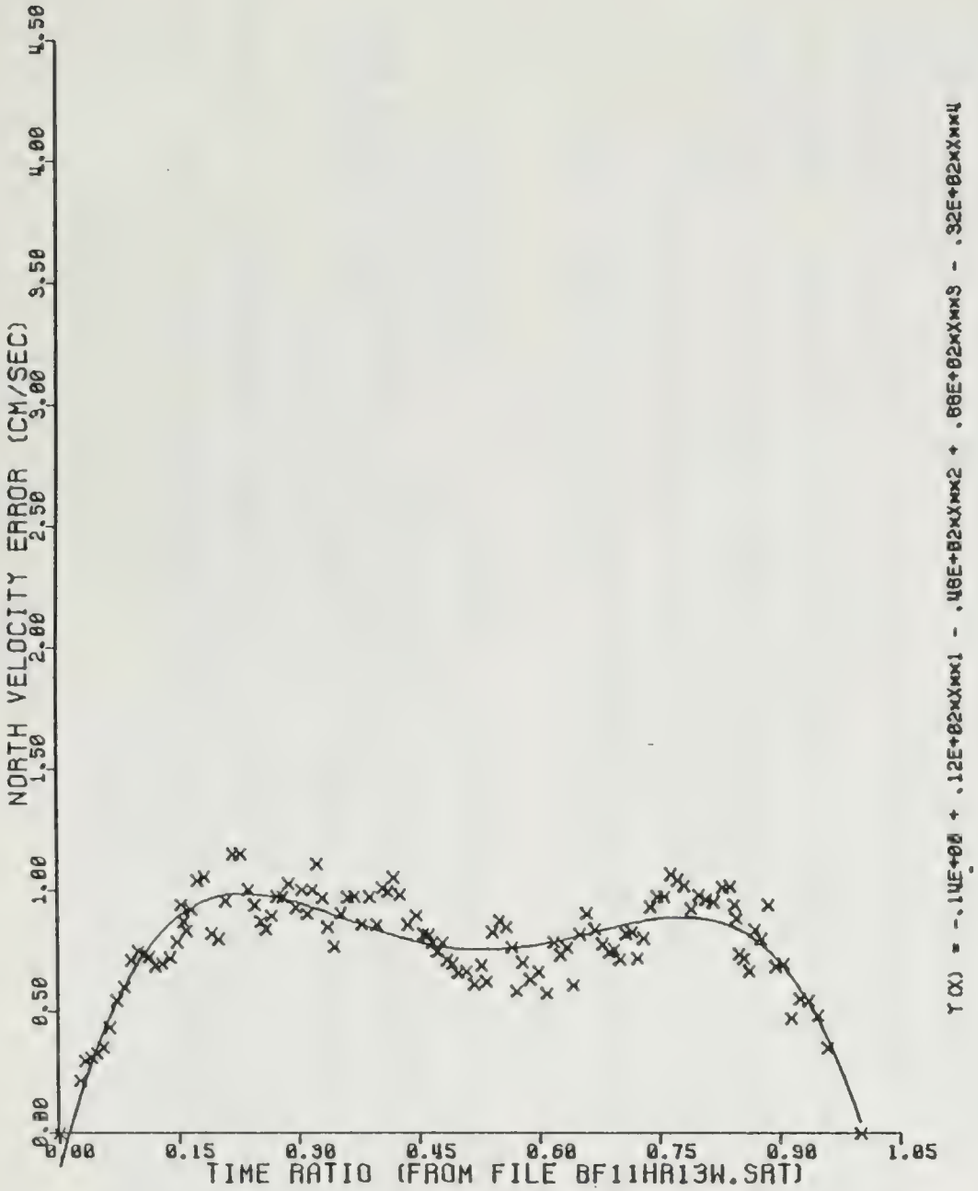

Figure 18. See text for more complete description.

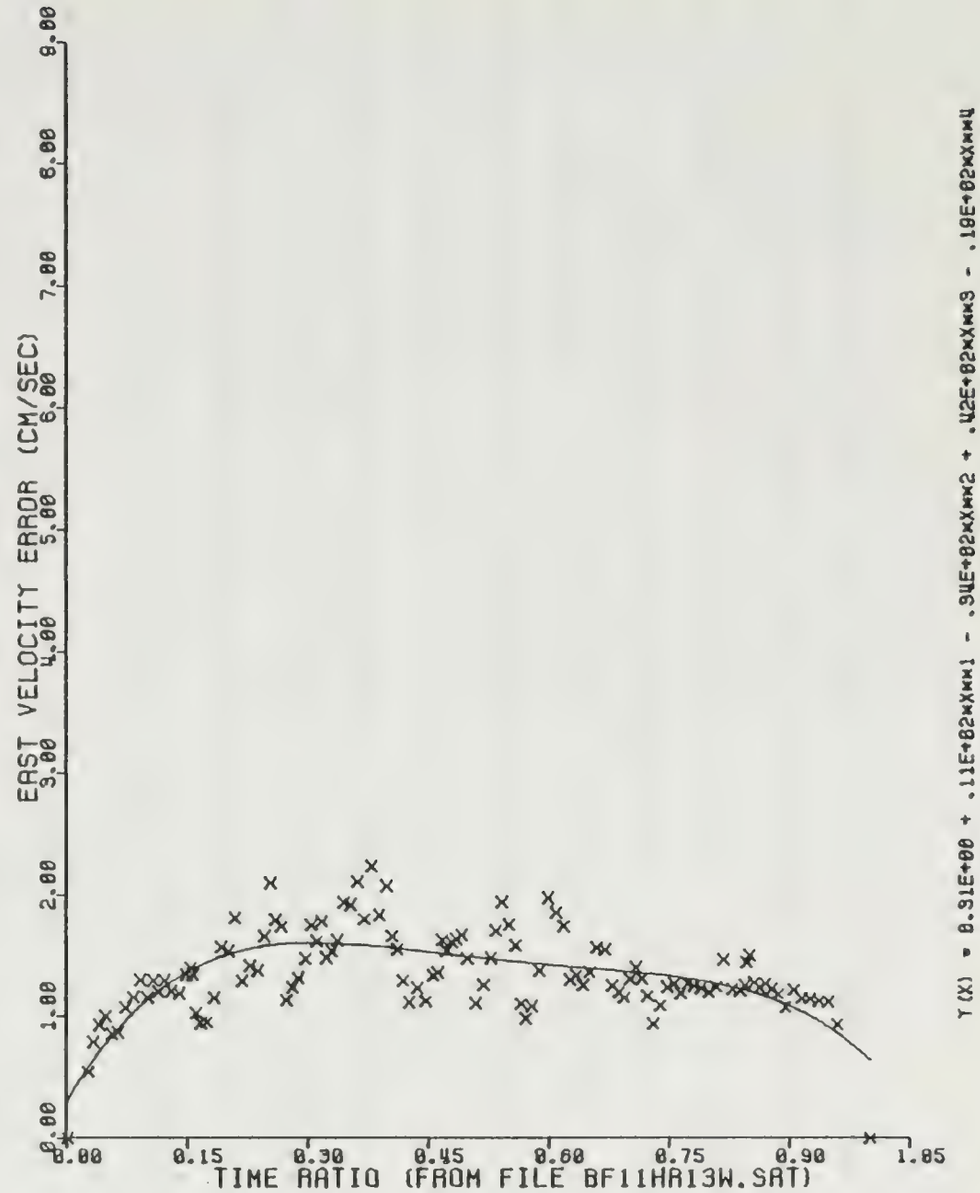

Figure 19. See text for more complete description.

The relative importance of these parameters can be seen in Figure 20. The six error equations corresponding to the total time differences of 1-2, 3-4, 6-7, 11-13, 23-25, and 47-49 hours are shown in the figure. Error estimates increase steadily with the total time differences previously listed. If we confine the data to time ratios from 0.2 to 0.8, a more reliable estimate of the importance of each parameter can be obtained. The justification being that all of the curves have roughly the same low errors near time ratios of 0.0 and 1.0. For any one of the curves in this range, the parameter of time ratio increases the error estimates at most by a factor of 3. The parameter of time difference, however, has a corresponding increase in error estimates as the cube of the time difference. Representing this in a mathematical form, we have:

$$Ee \approx [(3Rt), (Dt^3)] \tag{4}$$

The concept of time ratio was kept in the error equation for two reasons. The first reason was to give a worst error estimate, thereby allowing the user to select the best possible data for analysis. The other reason being that better than 95% of the error estimates provided to the oceanographic data set used the 1-2 hour time difference equation. At this low time difference, the time ratio becomes an equal contributor to estimation of errors.

Estimates of positions and velocities that required navigation points separated by more than 50 hours were given error defaults of 9999.9, even though the position and velocity were calculated. It was felt that after two days, error estimates would be extremely high (see equation 4) and therefore any resulting position and velocity must be flagged to indicate this. Error

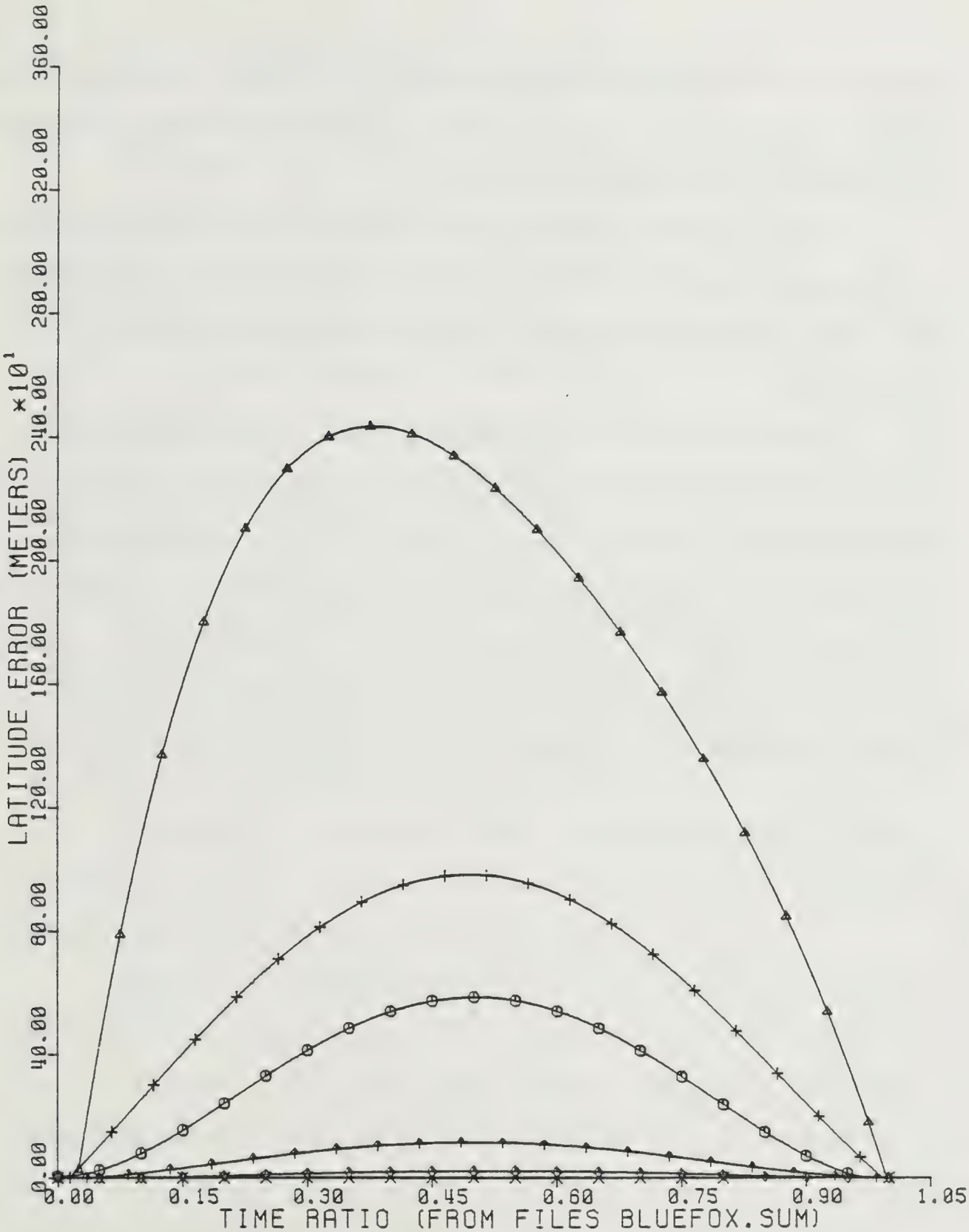

Figure 20. Shows relative importance of the time ratio and total time difference (Dt). The curves represent total time differences calculated from the summer data of Blue Fox. Symbols on the graph indicate the Dt as follows: x (1-2 HRS), diamond (3-4 HRS), up arrow (6-7 HRS), circle (11-13 HRS), + (23-25 HRS), and the triangle (47-49 HRS).

default data are extremely rare in this data set, however it should be reemphasized that the number is not to imply a quantitative estimate but designed to be a flag indicating questionable data.

Error estimates are also calculated to be negative in the cases where the time ratio is close to 0.0 or 1.0. These negative values are converted to zero since at these low time ratios, realistic errors are considered to be close to this value.

Coefficients for the 48 quadratic equations (4 equations per time band * 6 time bands per season * 2 seasons) were then placed in a computer program. With the maximum time difference and time ratio known, approximations to the 95% confidence error estimates could be computed for latitude, longitude, north and east ice velocity. These error estimates for position and ice velocity are in meters and cm/sec respectively. A copy of the subroutine listing that contains the coefficients of the quartic equations is shown in Appendix 2.

OUTPUT FORMAT OF FINAL DATA

This report consists entirely of absolute velocity data consisting of speed and direction at one meter intervals from the base of the ice to the maximum depth obtained by the sensor for any particular station. The limiting depth for all stations was 200 meters and was always obtained during low to moderate relative speeds in the water column. As the relative velocities increased, as in the presence of eddies, a significant portion of the 200 meters of cable was taken up in arching due to the increase in drag on the cable and sensor. During some eddies, maximum sensor depth may only be 140 meters even though the 200 meters of cable was payed out.

Station information is provided in two different formats, one being a numerical listing and the other being a plot of the profile. Two stations are graphically shown on one page of the data report. On the facing page, the corresponding numerical listing of the station is given.

The numerical data consist of other parameters relative to station information and are in some cases abbreviated to save space. A list of the parameters and their meaning is given in Table 3.

The plot of the absolute velocity profile is broken down into two components consisting of speed (shown as the solid line) and direction (shown as the dashed line). The speed scale is shown at the base of the profile. Three different scales for speed are used in the plotting of the figures, their respective maximum velocities being 25, 50 and 75 cm/sec. This was done to show as much structure as possible for the speeds indicated on any one particular profile. The directional scale is shown at the top of the profile and

is a fixed scale from 0 to 360 degrees relative to True North. The labeling of the plot consists of the camp identification, the station number, the date (day-month-year) and the time (GMT).

TABLE 3

BIG BEAR	First Main Camp
CARIBOU	Satellite Camp later to become Main Camp
BLUE FOX	Satellite Camp
SNOWBIRD	Satellite Camp
STATION	Consecutive station listing as shown on analog charts
(***M.)	Maximum depth of station in meters
LAT	Latitude of station in decimal degrees N implying North
LONG	Longitude of station in decimal degrees W implying West
LTER	Estimate of positional error for latitude in meters
LGER	Estimate of positional error for longitude in meters
NIVEL	North component of ice velocity (cm/sec)
EIVEL	East component of ice velocity (cm/sec)
NVER	Estimate of error in north ice velocity (cm/sec)
EVER	Estimate of error in east ice velocity (cm/sec)
DPT	Depth in meters
SPD	Absolute speed in cm/sec
DRN	Direction as related to True North. Directions with a code of 999.9 imply no direction reported.

Note ... All dates and times are given in terms of Greenwich Mean Time.

FEATURES OBSERVED IN THE PROFILING CURRENT METER DATA

THE EKMAN LAYER

The concept of the planetary boundary layer, or Ekman layer, in which the velocity turns with depth, was first stimulated by observations of drifting ice. Nansen visualized the balances between surface wind stress, friction and Coriolis force which lead to a spiral structure for the current vectors. The idea was developed and set into mathematical form by Ekman. This layer, in which momentum exchange occurs between ice and water, was a central focus for the AIDJEX oceanographic program. Pack-ice forms a particularly stable platform for observations of behavior in the Ekman layer and observations of the Ekman spiral had been made from ice stations before the main AIDJEX experiment.

The PCM data, however, do frequently show indications of a spiral current structure in the upper layers. The vertically-integrated transport of water in the Ekman layer must flow at a right angle to the surface stress. In the northern hemisphere, the integrated flow is 90 degrees to the right of the surface stress. Water at the ice base will move with the ice in the direction of surface stress. Thus the current vectors will spiral downward to the right to achieve a net flow to the right. The exact shape of the spiral depends on the conditions of turbulence and stratification in the layer. A clockwise tendency for the current vectors is often noted in the current profiles. This indicates downward transfer of momentum from ice to water. Counterclockwise turning is also observed but less frequently. It indicates momentum transfer upwards from water to ice. Figures 21a and 21b show the

effect of ice velocity addition on an Ekman spiral. Figure 21a is the relative trace showing a well developed directional shear of approximately 360 degrees. With the addition of the ice velocity vector, the directional shear is somewhat altered as seen in Figure 21b. Notice also the high directional shears at low speeds.

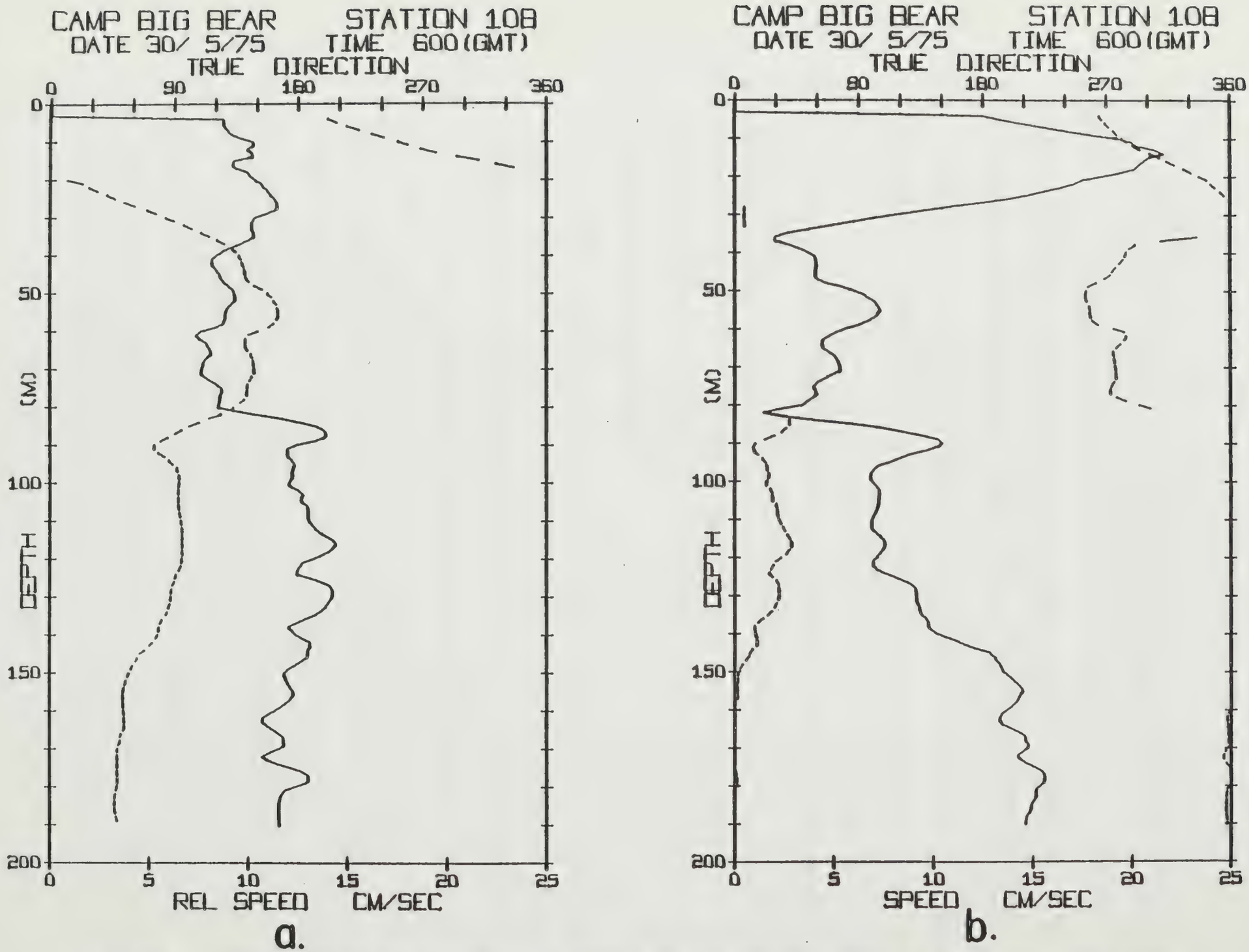

Figure 21. Graphically shows the result of adding the ice velocity vector to an Ekman spiral seen on a relative velocity profile (a) to produce absolute velocity data (b). Notice the change in directional shear between the relative and absolute profile from a depth of 20 to 40 meters.

SUBSURFACE EDDIES

Swift mesoscale undercurrents are one of the most notable oceanographic features observed in the AIDJEX area of the Arctic Ocean. The eddy form of these undercurrents was first described as a result of the 1972 AIDJEX pilot program. The eddies were shown to be 10 to 20 kilometers across and to extend in depth from 50 to 300 meters. The temperature and salinity fields as well as the velocity field are perturbed by the eddies which are baroclinic, and are approximately in geostrophic balance (Hunkins, 1974; Newton et al., 1974).

The 1975-76 data confirm that eddies are a common feature of this part of the Arctic Ocean. Maximum current speeds were found at depths ranging from 80 to 190 meters. In some cases current speeds attain a maximum of 59 cm/sec. Examples of different eddies at the four camps are shown in Figures 22-25. The 1972 data taken at discrete levels showed the rounded shape of the current profile. PCM data also show this but with some small scale structure imposed on the broad nose. There is often little directional shear through the eddy as in Figures 22 and 23, although, in some cases, as in Figures 24 and 25, there may be directional as well as speed shear through the eddy depth.

In Figures 26-29, current velocity vectors at four depths are plotted as a function of time at each of the four camps. Ice velocity vectors are at the top of each diagram. Days are numbered in sequence starting from January 1, 1975 (see Appendix 3). Examples of eddies are evident at each station. The eddy profiled in Figure 23 can be seen between days 151-155 of

Figure 27. The eddy profiled in Figure 24 appears in Figure 28 between days 150-154, while the eddy in Figure 25 appears in Figure 29, days 165-169. The eddy observed at Caribou, Figure 22, can be seen in Figure 26 between days 327 and 330. Although two of the eddies at different camps overlap in time, the camps are separated by 170 kilometers and are undoubtedly two distinct features. The tendency of the current vector to rotate with time is attributed to two reasons, (1) passage of the camp over the eddy, and (2) the translational velocity of the eddy. In most cases, the velocity of the camp is significantly greater than the velocity of the eddy. Profiles taken in this case appear to "freeze" the eddy as the camp passes over.

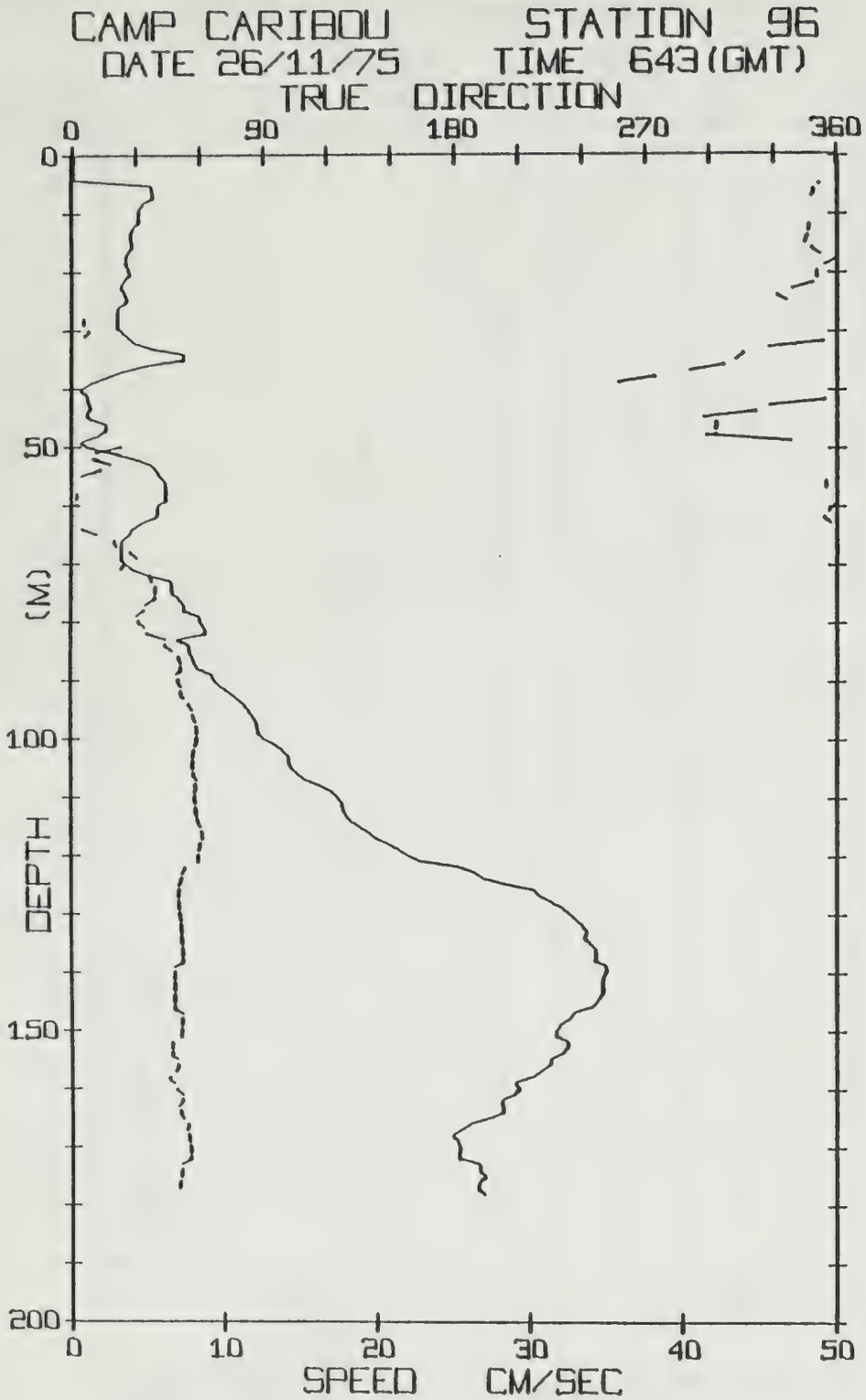

Figure 22. Eddy profile observed at camp Caribou.

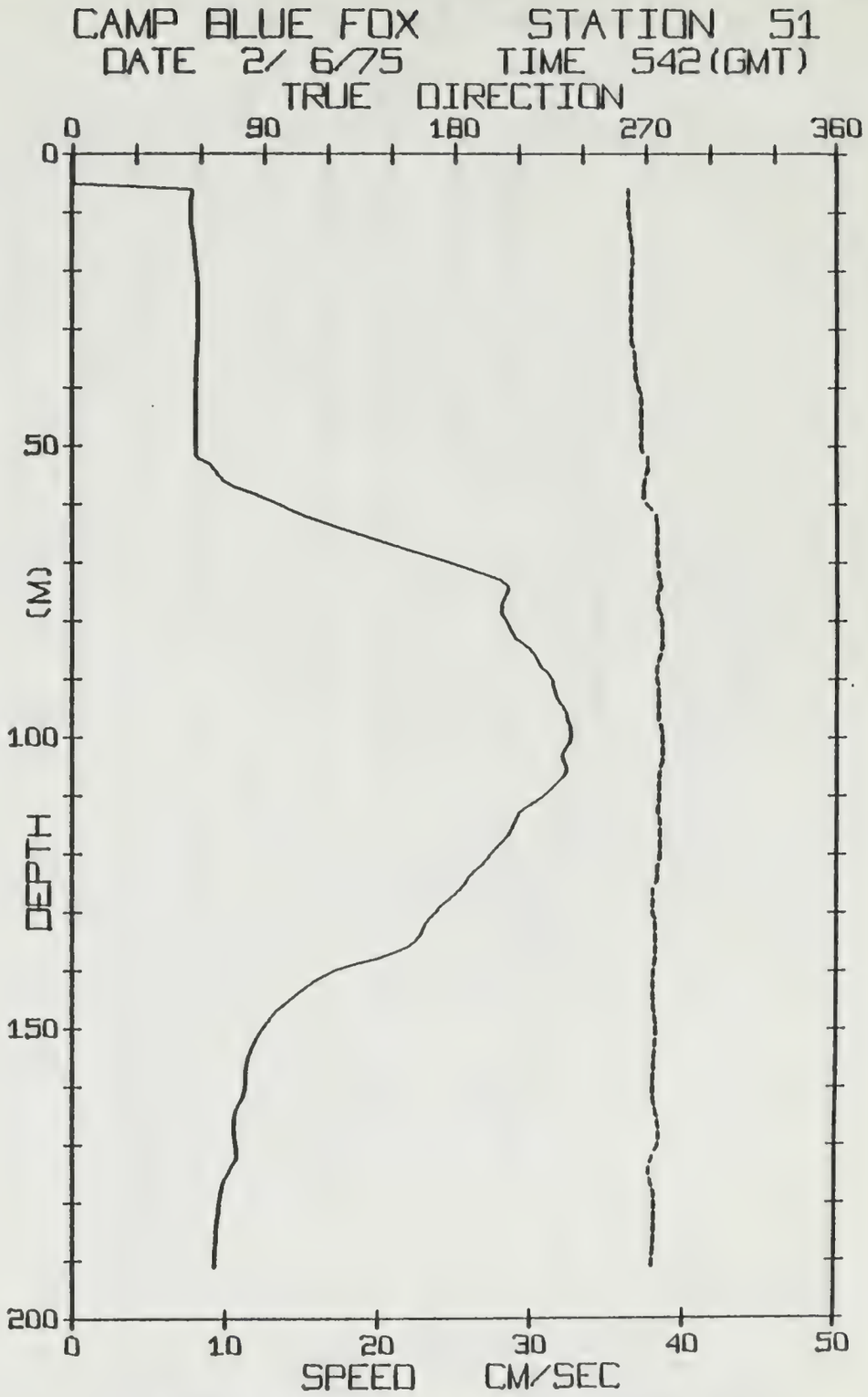

Figure 23. Eddy profile observed at camp Blue Fox.

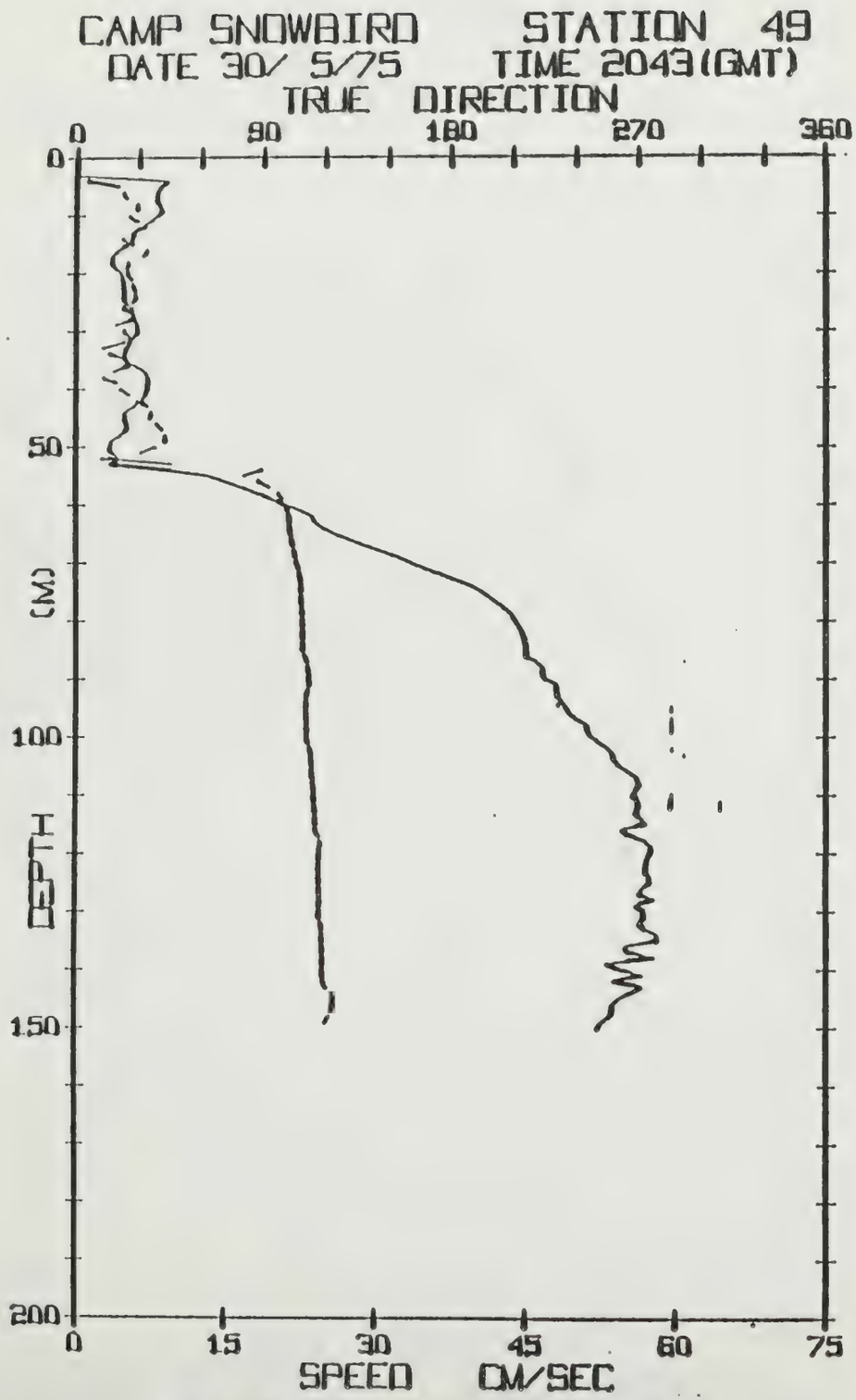

Figure 24. Eddy profile observed at camp Snowbird.

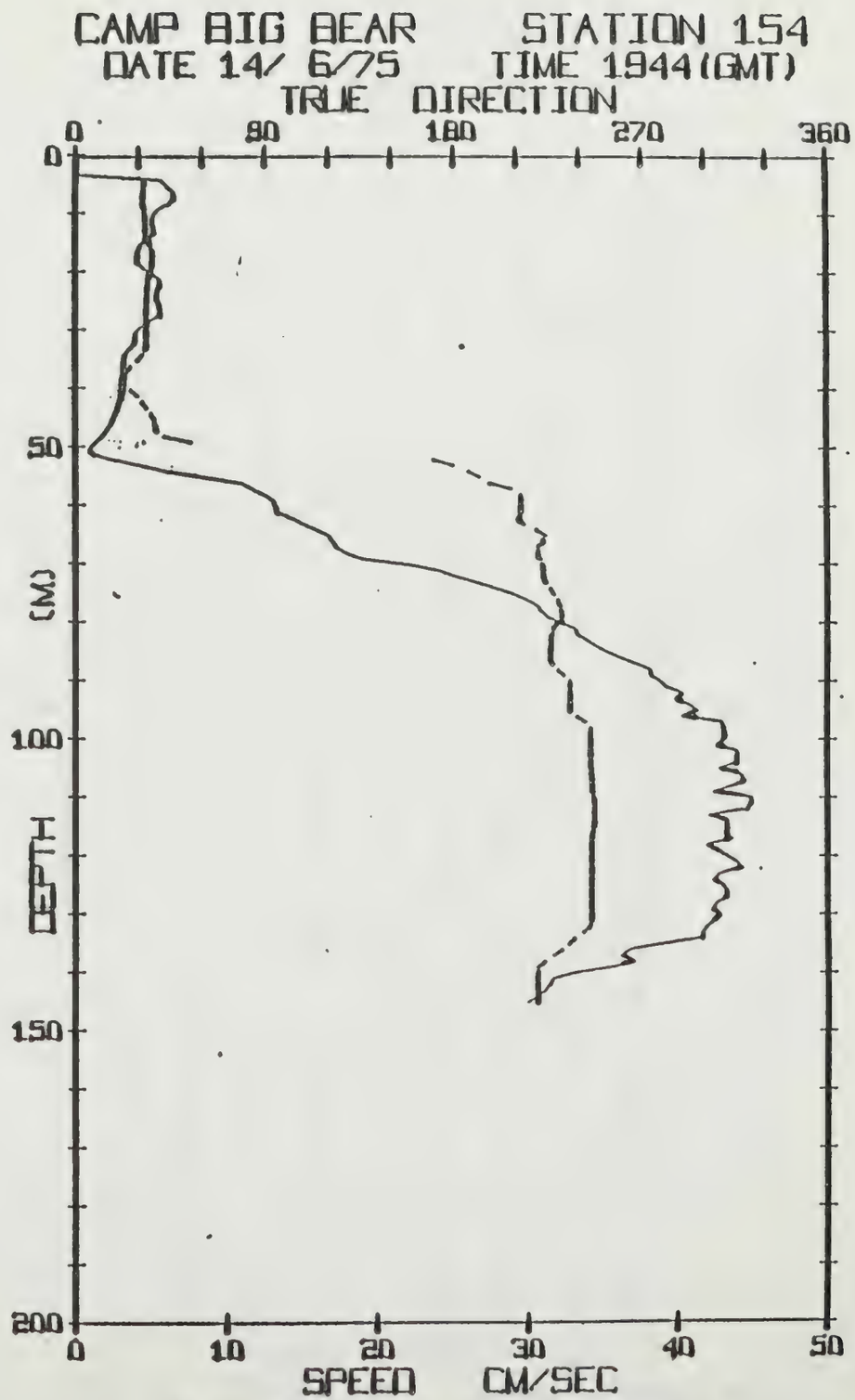

Figure 25. Eddy profile observed at camp Big Bear.

WIND-DRIVEN CURRENTS

Although the effect of wind-driven ice on the Ekman layer has been observed for some time, deeper influences have not been as carefully studied. Wind and ice motion are generally coherent over the array. There should be a clear separation of spatial scales between the ice-driven current scale of order 1000 kilometers and the baroclinic eddy scale of order 10 kilometers. Clear examples of barotropic currents appear in Figure 26, days 324-327, days 335-336, and days 368-370. These currents change little with depth, in contrast to the highly barotropic eddies. Other barotropic currents appear intermittently in Figures 27-29. However, random observations of eddies mask these currents below 50 meters. Such masking can be seen in Figure 27, days 170-174, Figure 28, days 149-156, and Figure 29, days 157-168.

Barotropic behavior is expected for currents generated by a transient wind stress. As the stress becomes less impulsive, more baroclinic motion would be produced. Thus the wind field at the largest time and space scales, the mean winds over the Canada Basin, generate the large scale Beaufort gyre. Short period wind and ice motion will result in a more barotropic response. Barotropic motions would not be reflected in the temperature and salinity profiles. They are detectable only with current meters or absolute measurements of surface height and tilt.

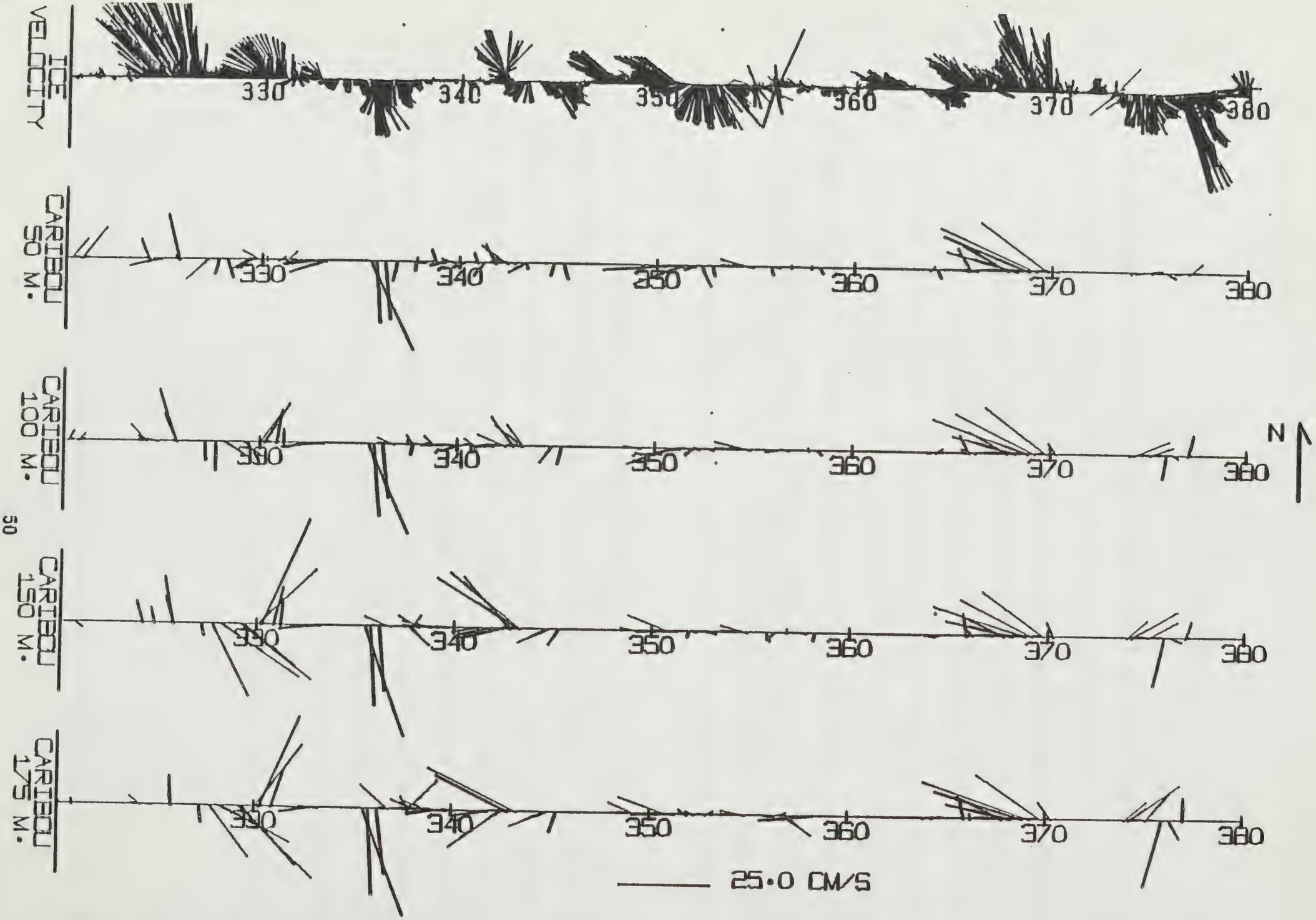

Figure 26. Stick diagram of profiling current meter data from camp Caribou at preselected depths of 50, 100, 150 and 175 meters. Ice velocity observed at camp is plotted at top of diagram. Vector pointing vertically upwards implies movement towards True North. AIDJEX days are shown on the horizontal axis.

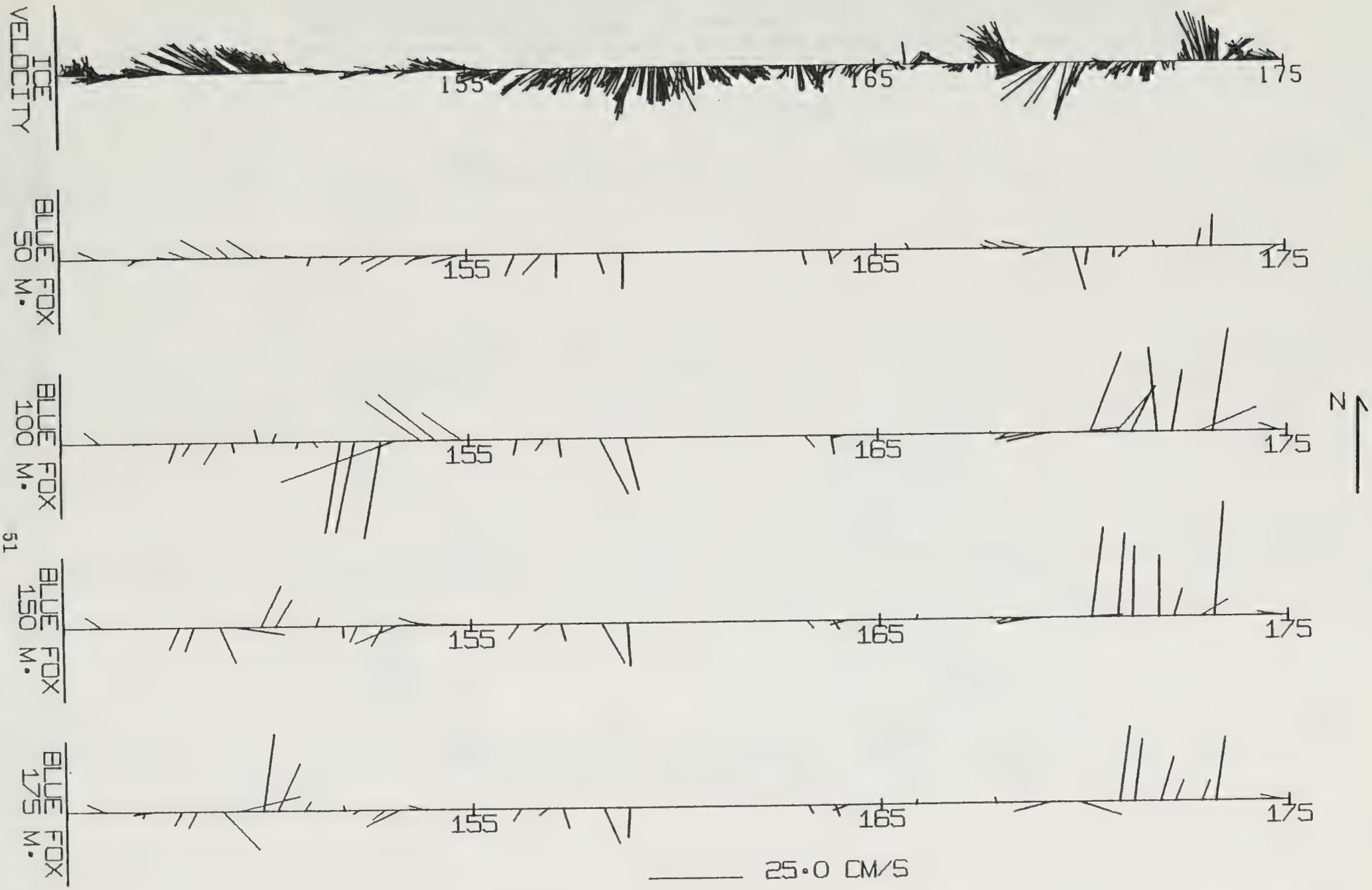

Figure 27. Stick diagram of profiling current meter data from camp Blue Fox at preselected depths of 50, 100, 150 and 175 meters. Ice velocity observed at camp is plotted at top of diagram. Vector pointing vertically upwards implies movement towards True North. AIDJEX days are shown on the horizontal axis.

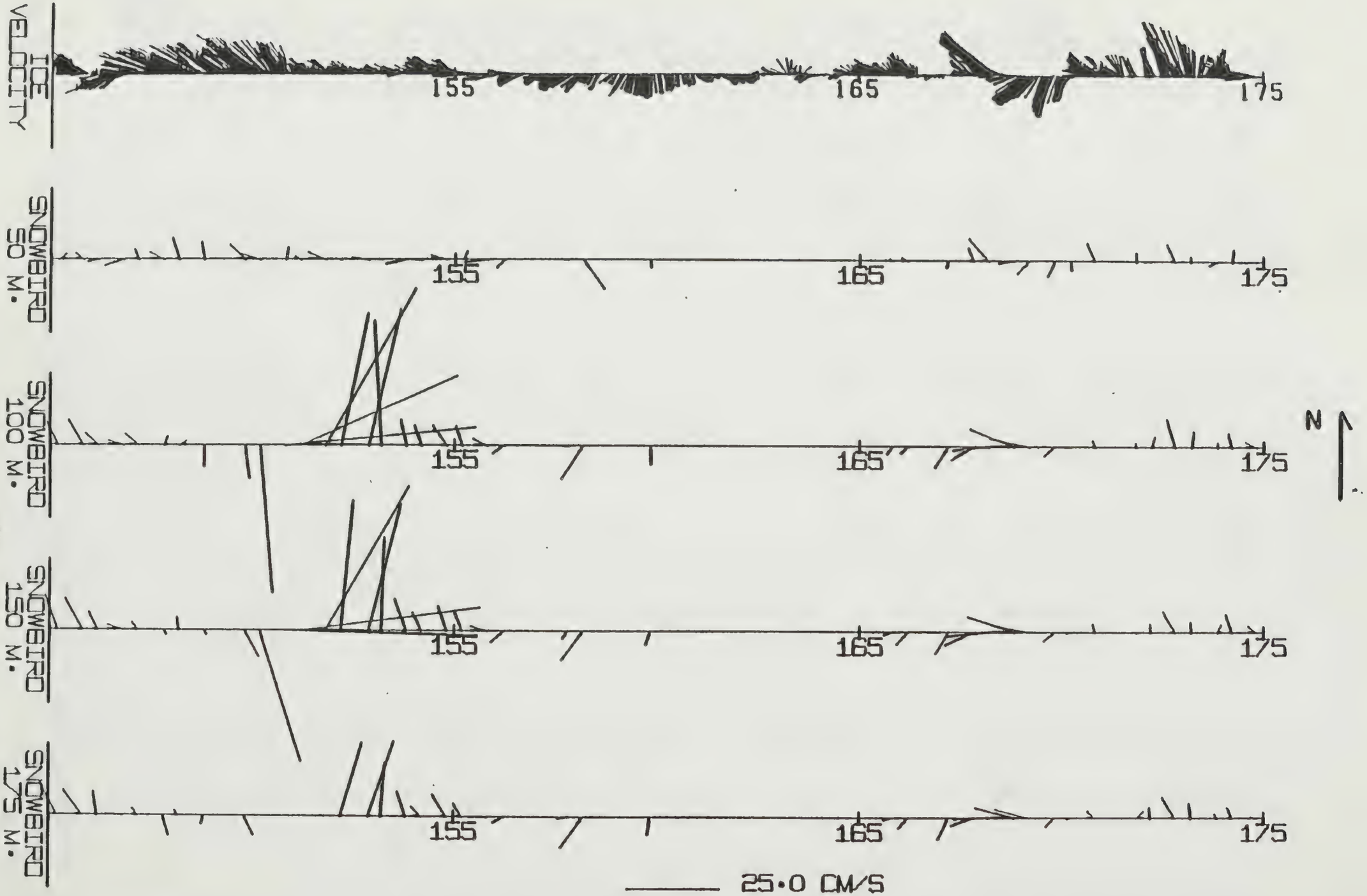

Figure 28. Stick diagram of profiling current meter data through time from camp Snowbird at preselected depths of 50, 100, 150 and 175 meters. Ice velocity observed at the camp is plotted at top of diagram. Vector pointing vertically upwards implies movement towards True North. AIDJEX days are shown on the horizontal axis.



Figure 29. Stick diagram of profiling current meter data through time from camp Big Bear at preselected depths of 50, 100, 150 and 175 meters. Ice velocity observed at the camp is plotted at top of diagram. Vector pointing vertically upwards implies movement towards True North. AIDJEX days are shown on the horizontal axis.

ACKNOWLEDGEMENTS

The AIDJEX oceanographic program was carried out with the financial support from the Office of Naval Research under contract N00014-76-C-0004.

We are pleased to acknowledge the efforts of the people who operated the current meters at the various camps: Barry Allen, Jai Ardai, Bharrat Dixit, Alan Gill, Brian Hill, and Paul Peltola.

APPENDIX 1

COORDINATE SYSTEMS

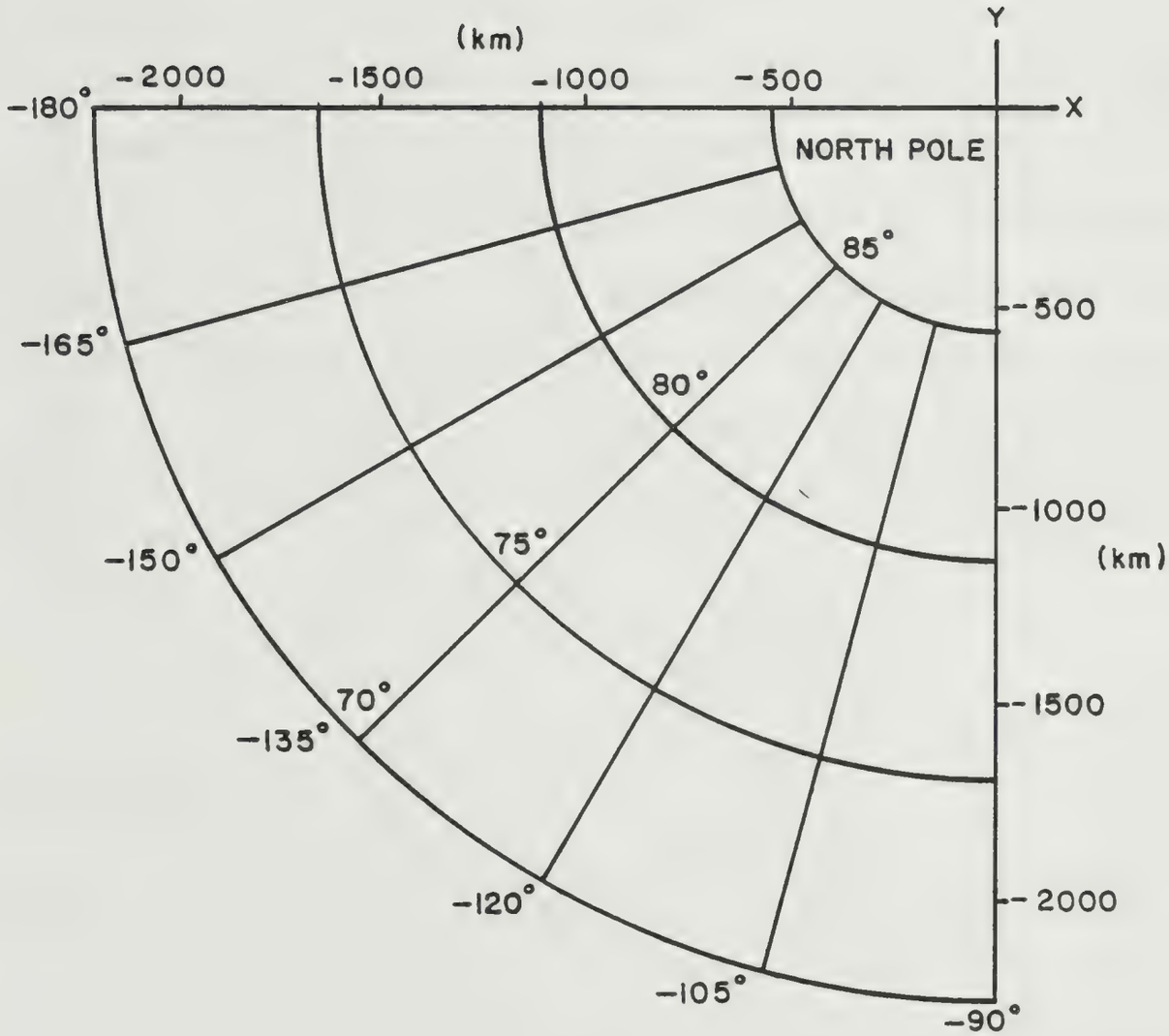

Position measurements were made in geographical coordinates (latitude north, longitude east). The smoothing operation was done in a Cartesian system (x,y), where

$$x = 110.949 \ (90° - \text{latitude}) \cos (\text{longitude}) \ (\text{km})$$

$$y = 110.949 \ (90° - \text{latitude}) \sin (\text{longitude}) \ (\text{km})$$

APPENDIX 2

Subroutine PSNVEL is written in FORTRAN IV-PLUS and is adapted for use on a PDP 11/70. This subroutine calculates the position and ice velocity from the data base of Thorndike and Manley, 1980. Error estimates are also calculated for latitude, longitude, north and east ice velocities. The coefficients for the error estimate equations are found at the end of the subroutine. The actual equation is written as an arithmetic statement function near the beginning of the listing. Decimal AIDJEX days (Appendix 3) are used extensively in this subroutine.

```
C*****************************************************************************
C*****************************************************************************
C**** SUBROUTINE PSNVEL  ******  AIDJEX POSITION AND VELOCITY DETERMINATION ****
C*****************************************************************************
C********************** PROGRAMMER  -- TOM MANLEY  ****************************
C******************************** DATE -- AUG. 01, 1979  ***********************
C*****************************************************************************
C** SUBROUTINE PSNVEL INTERPOLATES BETWEEN TWO CONSECUTIVE POSITIONAL OBSER-   *
C** VATIONS USING THE UPDATED SATELLITE-NAVIGATION DATA AS ITS BASE. INTERPOL- *
C** ATION IS BASED ON 2 CUBIC EQUATIONS DEFINED UNIQUELY BY THE BOUNDING NAV-  *
C** IGATION POINTS.                                                            *
C**    ERROR ESTIMATES TO THE CALCULATED POSITION AND ICE VELOCITY ARE SUPPLIED *
C** TO THE USER VIA THE 48 QUARTIC ERROR EQUATIONS DEFINED AT THE END OF THE   *
C** SUBROUTINE.                                                                *
C**    ALL DATES AND TIMES USED IN THE NAVIGATIONAL DATA SET AND THIS SUBROUTINE*
C** MUST BE GREENWHICH MEAN TIME.                                              *
C*****************************************************************************
C**INPUT PARAMETERS ARE AS FOLLOWS:                                            *
C**    1) IUNIT -- THE UNIT NUMBER THAT THE PROGRAM WILL USE IN OPENING THE   *
C**                APPROPRIATE CAMP FILE. ** NOTE ** THE UNIT WILL BE OPENED  *
C**                PERMANENTLY UNLESS THE CAMP IDENTIFIER CHANGES. IF THIS IS *
C**                TRUE, THEN THE CURRENT FILE WILL BE CLOSED AND THE NEW CAMP *
C**                NAVIGATION FILE WILL BE OPEN.                              *
C**    2) ICAMP -- THE CAMP ALPHANUMERIC(A2) I.E.--> BB,CB,BF,SB,M1           *
C**    3) IDAY  -- THE DAY IN QUESTION                                        *
C**    4) MON   -- THE MONTH IN QUESTION                                      *
C**    5) IYR   -- THE YEAR IN QUESTION                                       *
C**    6) ITIME -- THE TIME IN QUESTION                                       *
C*****************************************************************************
C**OUTPUT PARAMETERS ARE AS FOLLOWS:                                           *
C**    1) RLAT  -- LATITUDE OF THE STATION                                    *
C**    2) RLON  -- LONGITUDE OF THE STATION                                   *
C**    3) VELN  -- NORTH VELOCITY IN CM/SEC                                   *
C**    4) VELE  -- EAST VELOCITY IN CM/SEC                                    *
C**    5) LTERR -- ERROR ESTIMATE(95% CONFIDENCE) ON LATITUDE( IN METERS)      *
C**    6) LGERR -- ERROR ESTIMATE(95% CONFIDENCE) ON LONGITUDE( IN METERS)     *
C**    7) VNERR -- ERROR ESTIMATE(95% CONFIDENCE) ON NORTH VELOCITY(IN CM/SEC) *
C**    8) VEERR -- ERROR ESTIMATE(95% CONFIDENCE) ON EAST VELOCITY  (IN CM/SEC) *
C**                                                                           *
C**      ** NOTE ** IF THE LAT. AND LONG ARE NOT AVAILABLE, THE SUBROUTINE    *
C**      GIVES THE FOLLOWING INFORMATION:                                     *
C**              RLAT = 9999.9            RLON = 9999.9                       *
C**              VELN = 9999.9            VELE = 9999.9                       *
C**              LTERR = 9999.9           LGERR = 9999.9                      *
C**              VNERR = 9999.9           VEERR = 9999.9                      *
C**                                                                           *
C**      ** NOTE ** IF THE BOUNDING SETS OF NAVIGATION DATA USED TO DEFINE THE *
C**      CUBIC EQUATIONS ARE MORE THAN 50 HOURS APART, POSITION AND ICE VELOCITY*
C**      WILL BE PROVIDED. DEFAULT VALUES WILL HOWEVER BE ASSIGNED TO THE ERROR *
C**      ESTIMATES AS FOLLOWS:                                                *
C**              LTERR = 9999.9           LGERR = 9999.9                      *
C**              VNERR = 9999.9           VEERR = 9999.9                      *
C*****************************************************************************
C** PARAMETERS THAT ARE NOT TO BE CHANGED BY THE USER DURING A RUN:            *
C**    1) FILE  --  INDICATES THE FILE HAS ALREADY BEEN OPENED                 *
C**                 'YES' IF TRUE, 0 IF NO                                    *
C**                 THIS CUTS DOWN ON THE AMOUNT OF TIME SPENT OPENING AND CLOS-*
C**                 ING THE FILE.                                             *
C**    2) ICMPCK -  INTEGER CAMP CHECK VARIABLE. THIS HOLDS THE ID "CODE" OF THE*
C**                 CAMP NUMBER WHOSE NAVIGATION FILE IS CURRENTLY OPENED.    *
C**                 IF ICMPCK AND ICAMP DO NOT AGREE, THEN THE CURRENT FILE   *
C**                 IS CLOSED AND THE NEW NAVIGATION FILE CORRESPONDING TO THE *
C**                 NEW CAMP ID "ICAMP" IS OPENED. ICMPCK IS THEN CHANGED TO  *
C**                 ICAMP.                                                    *
C**    3) IDBSE -   THE INTEGER THAT HOLDS THE BASE DAY SUBTRACTION CONSTANT  *
C**                 USED BY THE SUBROUTINE TO DETERMINE THE LOCATION OF ALL THE *
C**                 DAYS IN THE NAVIGATION FILE. ------> UNDER NO CIRCUMSTANCES *
C**                 SHOULD THIS VARIABLE BE CHANGED DURING A RUN ON ANY ONE CAMP*
C**    4) IYRBSE -  THE INTEGER THAT HOLDS THE BASE YEAR UPON WHICH THE JULIAN *
C**                 DAY IS DETERMINED. THE BASE YEAR IS DETERMINED THROUGH THE *
C**                 SUBROUTINE "CPCODE" AS ONE OF THE OUTPUT PARAMETERS. BASE *
C**                 YEARS WILL CHANGE WITH THE CAMPS SUCH AS THE MAIN AIDJEX  *
C**                 EXPERIMENT BEING BASED ON THE YEAR 1975. THE FRAM 1 DATA IS *
C**                 BASED ON THE YEAR 1979.  ======> UNDER NO CIRCUMSTANCES   *
C**                 SHOULD THIS VARIABLE BE CHANGED DURING A RUN ON ANY ONE CAMP*
C*****************************************************************************
C*****************************************************************************
C*****************************************************************************
C*****************************
C*******************
```

```
C************
C****
C*
C**
C**
      SUBROUTINE PSNVEL(IUNIT,ICAMP,IDAY,MON,IYR,ITIME,FILE,RLAT,RLON,
     1 VELN,VELE,LTERR,LGERR,VNERR,VEERR,ICMPCK,IDBSE,IYRBSE)
C**
      IMPLICIT REAL*8 (Z)
      REAL*8 RAD
      REAL LTERR,LGERR
      BYTE FILNAM(30),DIR(11)
      DIMENSION INAM(4)
C**
C** DEFINE A FUNCTION FOR THE QUARTIC ERROR ESTIMATES
C**
      Q(E,D,C,B,A,T)=A*T**4 + B*T**3 + C*T**2 + D*T + E
C**
C** SET AN ERROR CODE
C**
      CALL ERRSET(39,.TRUE.,.FALSE.,.TRUE.,.FALSE.,100)
C**
C**
      DATA FILNAM(30)/0/
      RAD = DASIN(1.0D0)/90.0D0
C**
C** CHECK TO SEE IF FILES ARE ALREADY OPENED
C**
   10 IF((ICMPCK.EQ.ICAMP) .AND. (FILE .EQ. 'YES')) GO TO 77
      IF((ICMPCK.NE.ICAMP) .AND. (FILE .NE. 'YES')) GO TO 18
      IF((ICMPCK.NE.ICAMP) .AND. (FILE .EQ. 'YES')) GO TO 15
   15 CLOSE(UNIT=IUNIT)
   18 ENCODE(20,23,FILNAM) ICAMP
   23 FORMAT('DB2:[310,1]NAVDAT.',A2)
      ICMPCK = ICAMP
C**
      OPEN(UNIT=IUNIT,NAME=FILNAM,TYPE='OLD',
     1 ACCESS='DIRECT',FORM='FORMATTED',RECORDSIZE=70)
      FILE = 'YES'
C***==> FIND THE BASE YEAR FOR THE CAMP DATA
      I = 0
      CALL CPCODE(ICAMP,I,ZCAMA8,IYRBSE)
C***==> NOW FIND THE BASE JULIAN DAY THAT THE FILE WAS BASED ON USING THE
C***==> EQUATION IREC = (IJULDAY-IBASEDAY)*75 -1
      DO 27 IREC = 1,2000
      READ(IUNIT'IREC,20) RDAY
      IF(RDAY .EQ. 0.0) GO TO 27
      IDY = RDAY
      IDBSE = IDY - IFIX(((IREC-1)/75.)+.5)
D     TYPE 31, ICAMP,IDY,IREC,IDBSE
D  31 FORMAT(2X,'CAMP-> ',A2,' DAY/IREC/IDBASE=> ',3I6)
      GO TO 28
   27 CONTINUE
   28 CONTINUE
C**
C** CALCULATE THE RECORD NUMBER OF THE FIRST NAVIGATION POINTS CLOSEST
C** TO THE TIME OF THE STATION IN QUESTION
C**
   77 CALL JULDAY(IDAY,MON,IYR,ITIME,IYRBSE,RDAY)
      IADY = RDAY
      IREC = (IADY - IDBSE)*75 + 1
D     TYPE 66, IREC,IADY,IAPER
D  66 FORMAT(2X,'IREC/IADY/IAP---> ',3I6)
C**
C** CHECK FOR BAD RECORD NUMBER
C**
      IF(IREC .GE. 1) GO TO 79
   45 RLAT = 9999.9
      RLON = 9999.9
      VELN = 9999.9
      VELE = 9999.9
      VNERR = 9999.9
      VEERR = 9999.9
      LTERR = 9999.9
      LGERR = 9999.9
      GO TO 300
C**
C** READ THE RECORD
C**
   79 READ(IUNIT'IREC,20) DAYS,RLATS,RLONS,VELNS,VELES
```

```
   20 FORMAT(2X,3F12.6,2F8.1)
C**
C** IF THE BEGINNING RECORD HAS NO INFORMATION ON IT, KEEP INCREMENTING
C** THE IREC COUNTER UNTIL A RECORD WITH INFORMATION HAS BEEN FOUND
C**
      IF(DAYS .NE. 0.0) GO TO 83
      IREC = IREC + 1
      GO TO 79
C**
C** TURN THE DESIRED TIME INTO DECIMAL DAYS
C**
   83 IHR = ITIME/100.0 + .01
      IMN = (ITIME-(IHR*100))
      DAYSTN = (IADY*1.0) + (IHR/24.0) + (IMN/1440.)
      IDYSTN = DAYSTN
D     TYPE 87, DAYSTN
D  87 FORMAT(2X,'TIME OF DESIRED POINT => ',F12.6)
C**
C** CHECK TO SEE WHICH RECORD TO READ FOR THE BOUNDING INFORMATION
C**
C**
      IF((IDYSTN.LT.IDBSE) .AND. (IDYSTN.GT.500)) GO TO 45
      IF((IDYSTN.EQ.IDBSE) .AND. (DAYSTN.LT.DAYS)) GO TO 45
      IF(DAYSTN .LT. DAYS) GO TO 50
      IF(DAYSTN .GE. DAYS) GO TO 100
C** READ PREVIOUS RECORD
C**
   50 IREC = IREC -1
      READ(IUNIT'IREC,20) DAYE,RLATE,RLONE,VELNE,VELEE
C**==> CHECK FOR RECORD WITH NO DATA LISTED ON IT
      IF((RLATE.EQ.0.0).OR.(RLONE.EQ.0.0)) GO TO 50
C* => REORIENT THE DATA SO DAYS IS FIRST IN TIME,DAYE IS LAST
      DY = DAYS
      RL = RLATS
      RG = RLONS
      VN = VELNS
      VE = VELES
      DAYS = DAYE
      RLATS = RLATE
      RLONS = RLONE
      VELNS = VELNE
      VELES = VELEE
      DAYE = DY
      RLATE = RL
      RLONE = RG
      VELNE = VN
      VELEE = VE
      GO TO 200
C**
C** READ FOLLOWING RECORD
C**
  100 IREC = IREC + 1
      READ(IUNIT'IREC,20,ERR=45) DAYE,RLATE,RLONE,VELNE,VELEE
C**==> CHECK FOR RECORD WITH NO DATA LISTED ON IT
      IF((RLATE.EQ.0.0).OR.(RLONE.EQ.0.0)) GO TO 100
      IF(DAYSTN .LE. DAYE) GO TO 200
      DAYS = DAYE
      RLATS = RLATE
      RLONS = RLONE
      VELNS = VELNE
      VELES = VELEE
      GO TO 100
C**
C** START WITH TIME INTERPOLATION FOR LATITUDE AND VELOCITY NORTH
C**
C**=> CHANGE TIME POINTS IN DAYS TO TIME POINTS IN SECONDS
  200 CONTINUE
D     TYPE 43, DAYS,RLATS,RLONS,VELNS,VELES
D  43 FORMAT(2X,'START=> ',3F12.6,2F8.1)
D     TYPE 24, DAYE,RLATE,RLONE,VELNE,VELEE
D  24 FORMAT(2X,'END ==> ',3F12.6,2F8.1)
      ZT1 = DAYS*86400.D0
      ZT2 = DAYE*86400.D0
      ZTS = DAYSTN*86400.D0
      ZC = ZT2 - ZT1
C**==> CHANGE THE VEL TO DEGREES (LAT OR LONG)/SEC
      ZVELNS = VELNS/11094900.D0
      ZVELNE = VELNE/11094900.D0
      ZVELES = VELES/(11094900.D0*DCOS(RLATS*RAD))
      ZVELEE = VELEE/(11094900.D0*DCOS(RLATE*RAD))
```

```
      ZATNT = ZTS -ZT1
      ZALP = (ZVELNE - ZVELNS)/(3.D0*ZC**2)
      ZBET = -2.D0/(3.D0*ZC)
      ZB = (RLATE-RLATS-ZVELNS*ZC-ZALP*ZC**3)/(ZBET*ZC**3+ZC**2)
      ZA = ZALP + ZBET*ZB
      RLAT = (ZA*ZATNT**3)+(ZB*ZATNT**2)+(ZVELNS*ZATNT)+RLATS
      ZVELN = (3.D0*ZA*ZATNT**2)+(2.D0*ZB*ZATNT)+ZVELNS
C**
C** NOW FIGURE OUT THE LONGITUDE AND THE VELOCITY EAST
C**
      ZALP = (ZVELEE - ZVELES)/(3.D0*ZC**2)
      ZBET = -2.D0/(3.D0*ZC)
      ZB = (RLONE-RLONS-ZVELES*ZC-ZALP*ZC**3)/(ZBET*ZC**3+ZC**2)
      ZA = ZALP + ZBET*ZB
      RLON = (ZA*ZATNT**3)+(ZB*ZATNT**2)+(ZVELES*ZATNT)+RLONS
      ZVELE = (3.D0*ZA*ZATNT**2)+(2.D0*ZB*ZATNT)+ZVELES
C** CHANGE VEL BACK TO CM/SEC
      VELN = ZVELN*11094900.D0
      VELE = ZVELE*(11094900.D0*DCOS(RLAT*RAD))
D     TYPE 57, RLAT,RLON,VELN,VELE
D  57 FORMAT(2X,'LAT/LON/VN/VE=> ',4F10.4)
C**
C** CALCULATE TIME RATIO AND TOTAL TIME DIFFERENCE FOR ERROR ESTIMATES
C**
      SDIF = ZATNT/3.600E3
      TDIF = ZC/3.600E3
      T = SDIF/TDIF
D     TYPE 47, SDIF,TDIF,T
D  47 FORMAT(2X,'SDIF/TDIF/T=> ',3(F8.4,1X))
C**
C** CHECK FOR SUMMER OR WINTER DATA
C**
      IF((IDYSTN.LT.182) .OR. (IDYSTN.GT.273)) GO TO 205
C**==> THIS IS SUMMER DATA
C**==> NOW CHECK FOR THE SDIF TIME BOUNDS
      IF(TDIF .GT. 2.00) GO TO 110
C**==> THIS IS ERROR DATA BETWEEN 1 AND 2 HOURS
      LTERR=Q(.192869,-.575945E1,.700460E2,-.134647E3,.702872E2,T)
      LGERR=Q(.202941,-.468376E1,.903089E2,-.179822E3,.940866E2,T)
      VNERR=Q(-.264094E-1,.164596E1,-.672279E1,.976800E1,-.466455E1,T)
      VEERR=Q(.190725E-1,.182885E1,-.574349E1,.761949E1,-.374149E1,T)
      GO TO 300
  110 IF(TDIF .GT. 4.00) GO TO 120
C**==> THIS IS ERROR DATA BETWEEN 3 AND 4 HOURS
      LTERR=Q(.190364E1,-.466727E2,.553386E3,-.983192E3,.474845E3,T)
      LGERR=Q(.391057E1,-.105472E3,.118601E4,-.209909E4,.101307E4,T)
      VNERR=Q(-.220280,.878184E1,-.362110E2,.544938E2,-.267458E2,T)
      VEERR=Q(-.466398,.180550E2,-.748721E2,.114565E3,-.574648E2,T)
      GO TO 300
  120 IF(TDIF .GT. 7.00) GO TO 130
C**==> THIS IS ERROR DATA BETWEEN 6 AND 7 HOURS
      LTERR=Q(-.434573E1,.810672E2,.156793E4,-.335384E4,.170874E4,T)
      LGERR=Q(.406848E1,-.644965E2,.260012E4,-.513404E4,.259836E4,T)
      VNERR=Q(-.168660,.223409E2,-.950057E2,.146842E3,-.745103E2,T)
      VEERR=Q(.461851E-1,.212938E2,-.807473E2,.119812E3,-.606414E2,T)
      GO TO 300
  130 IF(TDIF .GT. 13.00) GO TO 140
C**==> THIS IS ERROR DATA BETWEEN 11 AND 13 HOURS
      LTERR=Q(.551924E1,-.312993E2,.945618E4,-.188342E5,.939432E4,T)
      LGERR=Q(.203458E2,-.355332E3,.103268E5,-.194064E5,.940165E4,T)
      VNERR=Q(-.450471,.627998E2,-.266976E3,.413131E3,-.209935E3,T)
      VEERR=Q(-.399648,.599848E2,-.249716E3,.387004E3,-.197477E3,T)
      GO TO 300
  140 IF(TDIF .GT. 25.00) GO TO 150
C**==> THIS IS ERROR DATA BETWEEN 23 AND 25 HOURS
      LTERR=Q(-.407233E2,.278504E4,.285207E4,-.116745E5,.605943E4,T)
      LGERR=Q(-.170113E3,.661352E4,-.170675E5,.213869E5,-.110412E5,T)
      VNERR=Q(.169221E1,.297300E2,-.644268E2,.657767E2,-.309871E2,T)
      VEERR=Q(.250704E1,.164704E2,-.889819E1,-.181705E2,.106707E2,T)
      GO TO 300
  150 IF(TDIF .GT. 50.00) GO TO 160
C**==> THIS IS ERROR DATA BETWEEN 47 AND 49 HOURS
      LTERR=Q(-.429890E3,.193509E5,-.443267E5,.406707E5,-.152876E5,T)
      LGERR=Q(-.341247E3,.155251E5,-.331577E5,.317635E5,-.140253E5,T)
      VNERR=Q(.419435E1,.583175E2,-.252295E3,.377632E3,-.186022E3,T)
      VEERR=Q(.143486E1,.854762E2,-.354166E3,.525771E3,-.256694E3,T)
      GO TO 300
  160 CONTINUE
C**==> NO DATA FOR TDIF GREATER THAN 50 HOURS, SET TO DEFAULT
            VEERR= 9999.9
```

```
            VNERR= 9999.9
            LGERR= 9999.9
            LTERR= 9999.9
      GO TO 300
C**==> THIS IS THE WINTER DATA SET
  205 IF(TDIF .GT. 2.00) GO TO 210
C**==> THIS IS ERROR DATA BETWEEN 1 AND 2 HOURS
      LTERR=Q(.247002,-.141055E1,.239450E2,-.475730E2,.248538E2,T)
      LGERR=Q(.377059,-.408318E1,.556174E2,-.108728E3,.568677E2,T)
      VNERR=Q(.735694E-2,.658285,-.274560E1,.408656E1,-.201109E1,T)
      VEERR=Q(.214845E-1,.138559E1,-.561334E1,.830719E1,-.412921E1,T)
      GO TO 300
  210 IF(TDIF .GT. 4.00) GO TO 220
C**==> THIS IS ERROR DATA BETWEEN 3 AND 4 HOURS
      LTERR=Q(.136832E1,-.282074E2,.306371E3,-.542406E3,.262633E3,T)
      LGERR=Q(.286660E1,-.795060E2,.941639E3,-.171066E4,.846418E3,T)
      VNERR=Q(-.602995E-1,.418834E1,-.178370E2,.275296E2,-.138677E2,T)
      VEERR=Q(-.284836,.133084E2,-.557777E2,.852540E2,-.426655E2,T)
      GO TO 300
  220 IF(TDIF .GT. 7.00) GO TO 230
C**==> THIS IS ERROR DATA BETWEEN 6 AND 7 HOURS
      LTERR=Q(-.549117,.123283E2,.594540E3,-.118623E4,.577537E3,T)
      LGERR=Q(.504752E1,-.109335E3,.182691E4,-.340773E4,.168563E4,T)
      VNERR=Q(-.798305E-2,.646701E1,-.240102E2,.351633E2,-.176241E2,T)
      VEERR=Q(-.740555E-1,.140985E2,-.533356E2,.794973E2,-.404684E2,T)
      GO TO 300
  230 IF(TDIF .GT. 13.00) GO TO 240
C**==> THIS IS ERROR DATA BETWEEN 11 AND 13 HOURS
      LTERR=Q(-.196154E1,.832318E2,.121998E4,-.251663E4,.120790E4,T)
      LGERR=Q(-.128723E2,.528756E3,-.563005E3,.169304E3,-.136860E3,T)
      VNERR=Q(-.137067,.124627E2,-.464115E2,.662067E2,-.320744E2,T)
      VEERR=Q(.305289,.113129E2,-.340711E2,.418276E2,-.187287E2,T)
      GO TO 300
  240 IF(TDIF .GT. 25.00) GO TO 250
C**==> THIS IS ERROR DATA BETWEEN 23 AND 25 HOURS
      LTERR=Q(-.527531E2,.194688E4,-.397901E4,.326826E4,-.120623E4,T)
      LGERR=Q(.209375E2,.402766E3,.411796E4,-.889242E4,.435372E4,T)
      VNERR=Q(.626779,.832293E1,-.279371E2,.367508E2,-.172505E2,T)
      VEERR=Q(.728756,.208960E2,-.899374E2,.136860E3,-.682694E2,T)
      GO TO 300
  250 IF(TDIF .GT. 50.00) GO TO 260
C**==> THIS IS ERROR DATA BETWEEN 47 AND 49 HOURS
      LTERR=Q(-.154057E3,.517674E4,-.147802E5,.182932E5,-.858630E4,T)
      LGERR=Q(.608849E1,.148286E4,.770615E4,-.178465E5,.865979E4,T)
      VNERR=Q(.619958,.843798E1,-.265352E2,.351965E2,-.165618E2,T)
      VEERR=Q(.110754E1,.976905E1,-.314405E2,.435897E2,-.216482E2,T)
      GO TO 300
C**==> NO DATA FOR TDIF GREATER THAN 50 HOURS, SET TO DEFAULT
  260 VEERR= 9999.9
      VNERR= 9999.9
      LGERR= 9999.9
      LTERR= 9999.9
C**
C** IF THE ERROR ESTIMATE EQUATIONS PROVIDE NEGATIVE VALUES SET THEM
C** TO ZERO
C**
  300 IF(LTERR .LT. 0.0) LTERR = 0.0
      IF(LGERR .LT. 0.0) LGERR = 0.0
      IF(VNERR .LT. 0.0) VNERR = 0.0
      IF(VEERR .LT. 0.0) VEERR = 0.0
D     TYPE 320, LTERR,LGERR,VNERR,VEERR
D 320 FORMAT(2X,'LT/LG/VN//VE ERR==> ',4F10.4)
C**
C** THATS ALL FOLKS
C**
      RETURN
      END
```

APPENDIX 3

CONVERSION TABLE FOR AIDJEX DAYS TO CALENDAR DAYS

For the main experiment, AIDJEX adopted a convention of numbering days consecutively, beginning with day 1 = 01 January, 1975 and ending with day 500 = 14 May, 1976.

In the conversion table, the first column is the AIDJEX day, the second is the corresponding day of 1975 or 1976 and the third entry is the calendar date.

Appendix 3 - Conversion Table

101	101	11	APR 75
102	102	12	APR 75
103	103	13	APR 75
104	104	14	APR 75
105	105	15	APR 75
106	106	16	APR 75
107	107	17	APR 75
108	108	18	APR 75
109	109	19	APR 75
110	110	20	APR 75
111	111	21	APR 75
112	112	22	APR 75
113	113	23	APR 75
114	114	24	APR 75
115	115	25	APR 75
116	116	26	APR 75
117	117	27	APR 75
118	118	28	APR 75
119	119	29	APR 75
120	120	30	APR 75
121	121	1	MAY 75
122	122	2	MAY 75
123	123	3	MAY 75
124	124	4	MAY 75
125	125	5	MAY 75
126	126	6	MAY 75
127	127	7	MAY 75
128	128	8	MAY 75
129	129	9	MAY 75
130	130	10	MAY 75
131	131	11	MAY 75
132	132	12	MAY 75
133	133	13	MAY 75
134	134	14	MAY 75
135	135	15	MAY 75
136	136	16	MAY 75
137	137	17	MAY 75
138	138	18	MAY 75
139	139	19	MAY 75
140	140	20	MAY 75
141	141	21	MAY 75
142	142	22	MAY 75
143	143	23	MAY 75
144	144	24	MAY 75
145	145	25	MAY 75
146	146	26	MAY 75
147	147	27	MAY 75
148	148	28	MAY 75
149	149	29	MAY 75
150	150	30	MAY 75
151	151	31	MAY 75

152	152	1	JUN 75
153	153	2	JUN 75
154	154	3	JUN 75
155	155	4	JUN 75
156	156	5	JUN 75
157	157	6	JUN 75
158	158	7	JUN 75
159	159	8	JUN 75
160	160	9	JUN 75
161	161	10	JUN 75
162	162	11	JUN 75
163	163	12	JUN 75
164	164	13	JUN 75
165	165	14	JUN 75
166	166	15	JUN 75
167	167	16	JUN 75
168	168	17	JUN 75
169	169	18	JUN 75
170	170	19	JUN 75
171	171	20	JUN 75
172	172	21	JUN 75
173	173	22	JUN 75
174	174	23	JUN 75
175	175	24	JUN 75
176	176	25	JUN 75
177	177	26	JUN 75
178	178	27	JUN 75
179	179	28	JUN 75
180	180	29	JUN 75
181	181	30	JUN 75
182	182	1	JUL 75
183	183	2	JUL 75
184	184	3	JUL 75
185	185	4	JUL 75
186	186	5	JUL 75
187	187	6	JUL 75
188	188	7	JUL 75
189	189	8	JUL 75
190	190	9	JUL 75
191	191	10	JUL 75
192	192	11	JUL 75
193	193	12	JUL 75
194	194	13	JUL 75
195	195	14	JUL 75
196	196	15	JUL 75
197	197	16	JUL 75
198	198	17	JUL 75
199	199	18	JUL 75
200	200	19	JUL 75
201	201	20	JUL 75
202	202	21	JUL 75
203	203	22	JUL 75
204	204	23	JUL 75
205	205	24	JUL 75
206	206	25	JUL 75
207	207	26	JUL 75
208	208	27	JUL 75
209	209	28	JUL 75
210	210	29	JUL 75
211	211	30	JUL 75
212	212	31	JUL 75

213	213	1	AUG 75
214	214	2	AUG 75
215	215	3	AUG 75
216	216	4	AUG 75
217	217	5	AUG 75
218	218	6	AUG 75
219	219	7	AUG 75
220	220	8	AUG 75
221	221	9	AUG 75
222	222	10	AUG 75
223	223	11	AUG 75
224	224	12	AUG 75
225	225	13	AUG 75
226	226	14	AUG 75
227	227	15	AUG 75
228	228	16	AUG 75
229	229	17	AUG 75
230	230	18	AUG 75
231	231	19	AUG 75
232	232	20	AUG 75
233	233	21	AUG 75
234	234	22	AUG 75
235	235	23	AUG 75
236	236	24	AUG 75
237	237	25	AUG 75
238	238	26	AUG 75
239	239	27	AUG 75
240	240	28	AUG 75
241	241	29	AUG 75
242	242	30	AUG 75
243	243	31	AUG 75
244	244	1	SEP 75
245	245	2	SEP 75
246	246	3	SEP 75
247	247	4	SEP 75
248	248	5	SEP 75
249	249	6	SEP 75
250	250	7	SEP 75
251	251	8	SEP 75
252	252	9	SEP 75
253	253	10	SEP 75
254	254	11	SEP 75
255	255	12	SEP 75
256	256	13	SEP 75
257	257	14	SEP 75
258	258	15	SEP 75
259	259	16	SEP 75
260	260	17	SEP 75
261	261	18	SEP 75
262	262	19	SEP 75
263	263	20	SEP 75
264	264	21	SEP 75
265	265	22	SEP 75
266	266	23	SEP 75
267	267	24	SEP 75
268	268	25	SEP 75
269	269	26	SEP 75
270	270	27	SEP 75
271	271	28	SEP 75
272	272	29	SEP 75
273	273	30	SEP 75

274	274	1	OCT 75
275	275	2	OCT 75
276	276	3	OCT 75
277	277	4	OCT 75
278	278	5	OCT 75
279	279	6	OCT 75
280	280	7	OCT 75
281	281	8	OCT 75
282	282	9	OCT 75
283	283	10	OCT 75
284	284	11	OCT 75
285	285	12	OCT 75
286	286	13	OCT 75
287	287	14	OCT 75
288	288	15	OCT 75
289	289	16	OCT 75
290	290	17	OCT 75
291	291	18	OCT 75
292	292	19	OCT 75
293	293	20	OCT 75
294	294	21	OCT 75
295	295	22	OCT 75
296	296	23	OCT 75
297	297	24	OCT 75
298	298	25	OCT 75
299	299	26	OCT 75
300	300	27	OCT 75
301	301	28	OCT 75
302	302	29	OCT 75
303	303	30	OCT 75
304	304	31	OCT 75
305	305	1	NOV 75
306	306	2	NOV 75
307	307	3	NOV 75
308	308	4	NOV 75
309	309	5	NOV 75
310	310	6	NOV 75
311	311	7	NOV 75
312	312	8	NOV 75
313	313	9	NOV 75
314	314	10	NOV 75
315	315	11	NOV 75
316	316	12	NOV 75
317	317	13	NOV 75
318	318	14	NOV 75
319	319	15	NOV 75
320	320	16	NOV 75
321	321	17	NOV 75
322	322	18	NOV 75
323	323	19	NOV 75
324	324	20	NOV 75
325	325	21	NOV 75
326	326	22	NOV 75
327	327	23	NOV 75
328	328	24	NOV 75
329	329	25	NOV 75
330	330	26	NOV 75
331	331	27	NOV 75
332	332	28	NOV 75
333	333	29	NOV 75
334	334	30	NOV 75

335	335	1	DEC 75
336	336	2	DEC 75
337	337	3	DEC 75
338	338	4	DEC 75
339	339	5	DEC 75
340	340	6	DEC 75
341	341	7	DEC 75
342	342	8	DEC 75
343	343	9	DEC 75
344	344	10	DEC 75
345	345	11	DEC 75
346	346	12	DEC 75
347	347	13	DEC 75
348	348	14	DEC 75
349	349	15	DEC 75
350	350	16	DEC 75
351	351	17	DEC 75
352	352	18	DEC 75
353	353	19	DEC 75
354	354	20	DEC 75
355	355	21	DEC 75
356	356	22	DEC 75
357	357	23	DEC 75
358	358	24	DEC 75
359	359	25	DEC 75
360	360	26	DEC 75
361	361	27	DEC 75
362	362	28	DEC 75
363	363	29	DEC 75
364	364	30	DEC 75
365	365	31	DEC 75
366	1	1	JAN 76
367	2	2	JAN 76
368	3	3	JAN 76
369	4	4	JAN 76
370	5	5	JAN 76
371	6	6	JAN 76
372	7	7	JAN 76
373	8	8	JAN 76
374	9	9	JAN 76
375	10	10	JAN 76
376	11	11	JAN 76
377	12	12	JAN 76
378	13	13	JAN 76
379	14	14	JAN 76
380	15	15	JAN 76
381	16	16	JAN 76
382	17	17	JAN 76
383	18	18	JAN 76
384	19	19	JAN 76
385	20	20	JAN 76
386	21	21	JAN 76
387	22	22	JAN 76
388	23	23	JAN 76
389	24	24	JAN 76
390	25	25	JAN 76
391	26	26	JAN 76
392	27	27	JAN 76
393	28	28	JAN 76
394	29	29	JAN 76
395	30	30	JAN 76
396	31	31	JAN 76

397	32	1	FEB 76
398	33	2	FEB 76
399	34	3	FEB 76
400	35	4	FEB 76
401	36	5	FEB 76
402	37	6	FEB 76
403	38	7	FEB 76
404	39	8	FEB 76
405	40	9	FEB 76
406	41	10	FEB 76
407	42	11	FEB 76
408	43	12	FEB 76
409	44	13	FEB 76
410	45	14	FEB 76
411	46	15	FEB 76
412	47	16	FEB 76
413	48	17	FEB 76
414	49	18	FEB 76
415	50	19	FEB 76
416	51	20	FEB 76
417	52	21	FEB 76
418	53	22	FEB 76
419	54	23	FEB 76
420	55	24	FEB 76
421	56	25	FEB 76
422	57	26	FEB 76
423	58	27	FEB 76
424	59	28	FEB 76
425	60	29	FEB 76
426	61	1	MAR 76
427	62	2	MAR 76
428	63	3	MAR 76
429	64	4	MAR 76
430	65	5	MAR 76
431	66	6	MAR 76
432	67	7	MAR 76
433	68	8	MAR 76
434	69	9	MAR 76
435	70	10	MAR 76
436	71	11	MAR 76
437	72	12	MAR 76
438	73	13	MAR 76
439	74	14	MAR 76
440	75	15	MAR 76
441	76	16	MAR 76
442	77	17	MAR 76
443	78	18	MAR 76
444	79	19	MAR 76
445	80	20	MAR 76
446	81	21	MAR 76
447	82	22	MAR 76
448	83	23	MAR 76
449	84	24	MAR 76
450	85	25	MAR 76
451	86	26	MAR 76
452	87	27	MAR 76
453	88	28	MAR 76
454	89	29	MAR 76
455	90	30	MAR 76
456	91	31	MAR 76

457	92	1	APR 76
458	93	2	APR 76
459	94	3	APR 76
460	95	4	APR 76
461	96	5	APR 76
462	97	6	APR 76
463	98	7	APR 76
464	99	8	APR 76
465	100	9	APR 76
466	101	10	APR 76
467	102	11	APR 76
468	103	12	APR 76
469	104	13	APR 76
470	105	14	APR 76
471	106	15	APR 76
472	107	16	APR 76
473	108	17	APR 76
474	109	18	APR 76
475	110	19	APR 76
476	111	20	APR 76
477	112	21	APR 76
478	113	22	APR 76
479	114	23	APR 76
480	115	24	APR 76
481	116	25	APR 76
482	117	26	APR 76
483	118	27	APR 76
484	119	28	APR 76
485	120	29	APR 76
486	121	30	APR 76
487	122	1	MAY 76
488	123	2	MAY 76
489	124	3	MAY 76
490	125	4	MAY 76
491	126	5	MAY 76
492	127	6	MAY 76
493	128	7	MAY 76
494	129	8	MAY 76
495	130	9	MAY 76
496	131	10	MAY 76
497	132	11	MAY 76
498	133	12	MAY 76
499	134	13	MAY 76
500	135	14	MAY 76

REFERENCES

Bauer, E., Hunkins, K., Manley, T.O., and Tiemann, W., 1980. Arctic Ice Dynamics Joint Experiment 1975-1976, Physical Oceanography Data Report, STD Data - Camp Caribou, Volume 1. CU-8-80. Tech. Rpt. No. 8, Lamont-Doherty Geological Observatory of Columbia University, Palisades, N.Y.

Bauer, E., Hunkins, K., Manley, T.O., and Tiemann, W., 1980. Arctic Ice Dynamics Joint Experiment 1975-1976, Physical Oceanography Data Report, STD Data - Camp Blue Fox, Volume 2. CU-9-80. Tech. Rpt. No. 9, Lamont-Doherty Geological Observatory of Columbia University, Palisades, N.Y.

Bauer, E., Hunkins, K., Manley, T.O., and Tiemann, W., 1980. Arctic Ice Dynamics Joint Experiment 1975-1976, Physical Oceanography Data Report, STD Data - Camp Snowbird, Volume 3. CU-10-80. Tech. Rpt. No. 10, Lamont-Doherty Geological Observatory of Columbia University, Palisades, N.Y.

Bauer, E., Hunkins, K., Manley, T.O., and Tiemann, W., 1980. Arctic Ice Dynamics Joint Experiment 1975-1976, Physical Oceanography Data Report, STD Data - Camp Big Bear, Volume 4. CU-11-80. Tech. Rpt. No. 11, Lamont-Doherty Geological Observatory of Columbia University, Palisades, N.Y.

Hunkins, K., 1974. Subsurface eddies in the Arctic Ocean. Deep Sea Res. 21, 1017-1033.

Manley, T.O., Hunkins, K., and Tiemann, W., 1980. Arctic Ice Dynamics Joint Experiment 1975-1976, Physical Oceanography Data Report, Profiling Current Meter Data - Camp Caribou, Volume 1. CU-4-80. Tech. Rpt. No. 4, Lamont-Doherty Geological Observatory of Columbia University, Palisades, N.Y.

Manley, T.O., Hunkins, K., and Tiemann, W., 1980. Arctic Ice Dynamics Joint Experiment 1975-1976, Physical Oceanography Data Report, Profiling Current Meter Data - Camp Snowbird, Volume 3. CU-6-80. Tech. Rpt. No. 6, Lamont-Doherty Geological Observatory of Columbia University, Palisades, N.Y.

Manley, T.O., Hunkins, K., and Tiemann, W., 1980. Arctic Ice Dynamics Joint Experiment 1975-1976, Physical Oceanography Data Report, Profiling Current Meter Data - Camp Big Bear, Volume 4. CU-7-80. Tech. Rpt. No. 7, Lamont-Doherty Geological Observatory of Columbia University, Palisades, N.Y.

Newton, J.L., K. Aagaard, and L.K. Coachman, 1974. Baroclinic eddies in the Arctic Ocean. Deep Sea Res. 21, 707-719.

Thorndike, A.S., and Cheung, J.Y., 1977. AIDJEX Measurements of Sea Ice Motion, 11 April 1975 to 14 May 1976. AIDJEX Bull. Vol. 35, 149 pp.

Thorndike, A.S. and Manley, T.O., 1980. Updated Position and Ice Velocities Measurements for the AIDJEX Manned Camps, Volume 1, 11 April 1975 to 17 October 1975. CU-2-80. Tech. Rpt. No. 2, Lamont-Doherty Geological Observatory of Columbia University, Palisades, N.Y.

Thorndike, A.S. and Manley, T.O., 1980. Updated Position and Ice Velocities Measurements for the AIDJEX Manned Camps, Volume 2, 18 October 1975 to 4 May 1976. CU-3-80. Tech. Rpt. No. 3. Lamont-Doherty Geological Observatory of Columbia University, Palisades, N.Y.

_____, 1976. Ocean Current Velocities at 2 and 38 m. AIDJEX Bull. Vol. 32, 59-64.

RESULTS

The following section of the data report provides all of the absolute velocity PCM data taken at camp Blue Fox during the 1975-76 Arctic Ice Dynamics Joint Experiment. Numerical listings and corresponding plots of the data are given.

PCM STATION LISTINGS

The station listing shows all stations taken at the camp along with other pertinent information. Stations that have been digitized are indicated by the word "PLOT", stations that are listed with "TSER" ("time series" or " ") were not digitized primarily due to lack of relative speeds. Parameters at the top of each page imply the following:

CAMP	Name of manned camp
STAT	PCM station
CODE	Processing code, see above
DY	day
MON	month
YR	year
TIME	GMT time of station
AJXDAY	AIDJEX day (decimal) of station, see Appendix 3
DEPTH	maximum depth (meters) obtained at station
N. VEL	north component of ice velocity (+ implies North, - implies South)
E. VEL	east component of ice velocity (+ implies East, - implies West)
LATITUDE	latitude of station in decimal degrees
LONGITUDE	longitude of station in decimal degrees (- implies West longitude)
LT. ERR	error of latitude position in meters
LG. ERR	error of longitude position in meters
VN. ERR	error in north component of ice velocity in cm/sec
VE. ERR	error in east component of ice velocity in cm/sec

CAMP	STAT	CODE	DY	MON	YR	TIME	AJXDAY	DEPTH	N. VEL	E. VEL	LATITUDE	LONGITUDE	LAT. ERR	LNG. ERR	NV. ERR	EV. ERR
BLUE FOX	1		8	MAY	75	640	128.2778		-1.4	-2.7	77.26730	-143.50208	0.8	1.5	0.0	0.1
BLUE FOX	2		8	MAY	75	1936	128.8167		2.4	-3.3	77.27285	-143.57628	0.6	1.1	0.1	0.1
BLUE FOX	3	PLOT	9	MAY	75	740	129.3194	190	4.5	0.7	77.28659	-143.62088	266.8	372.7	1.4	1.8
BLUE FOX	4	PLOT	9	MAY	75	1947	129.8243	190	4.1	4.5	77.30454	-143.60347	0.0	0.0	0.0	0.0
BLUE FOX	5		10	MAY	75	851	130.3687		-2.6	2.1	77.30162	-143.55199	0.0	0.0	0.0	0.1
BLUE FOX	6	PLOT	11	MAY	75	29	131.0201	191	-7.8	8.0	77.26836	-143.49315	0.0	0.0	0.0	0.0
BLUE FOX	7	PLOT	11	MAY	75	738	131.3181	192	-6.6	3.5	77.25233	-143.44496	0.0	0.0	0.0	0.0
BLUE FOX	8	PLOT	11	MAY	75	1919	131.8049	190	-7.4	2.4	77.22518	-143.39198	0.2	0.4	0.0	0.0
BLUE FOX	9		12	MAY	75	733	132.3146		-4.0	-1.8	77.19618	-143.38927	1.1	2.2	0.0	0.1
BLUE FOX	10	PLOT	12	MAY	75	1957	132.8313	184	-11.6	-1.1	77.16310	-143.37527	0.0	0.0	0.0	0.0
BLUE FOX	11		13	MAY	75	743	133.3215		-8.0	-3.7	77.11929	-143.42952	0.0	0.0	0.1	0.2
BLUE FOX	12	PLOT	13	MAY	75	1938	133.8181	190	-8.3	2.5	77.08411	-143.42871	1.0	1.9	0.0	0.1
BLUE FOX	13	PLOT	14	MAY	75	804	134.3361	190	-5.4	3.3	77.05130	-143.33580	0.7	1.3	0.0	0.1
BLUE FOX	14	PLOT	14	MAY	75	2021	134.8479	190	-7.7	6.2	77.01934	-143.22243	0.0	0.0	0.0	0.1
BLUE FOX	15	PLOT	15	MAY	75	544	135.2389	190	-10.1	4.4	76.99442	-143.10208	1.0	1.9	0.0	0.1
BLUE FOX	16	PLOT	15	MAY	75	2112	135.8833	190	-10.4	-3.5	76.93961	-143.07684	0.1	0.0	0.0	0.1
BLUE FOX	17	PLOT	16	MAY	75	549	136.2424	190	-2.5	2.7	76.92486	-143.07237	0.7	1.2	0.0	0.1
BLUE FOX	18	PLOT	16	MAY	75	2126	136.8931	190	8.7	-3.6	76.94068	-143.06903	0.0	0.0	0.0	0.0
BLUE FOX	19	PLOT	17	MAY	75	537	137.2340	189	4.7	-4.2	76.96354	-143.10753	1.1	2.1	0.0	0.1
BLUE FOX	20	PLOT	17	MAY	75	2115	137.8854	190	4.5	-12.2	76.98884	-143.28522	0.7	1.3	0.0	0.1
BLUE FOX	21	PLOT	18	MAY	75	544	138.2389	190	-0.8	-9.5	76.99360	-143.39209	0.9	1.6	0.1	0.1
BLUE FOX	22	PLOT	18	MAY	75	2120	138.8889	190	-3.8	-11.4	76.98861	-143.61340	0.2	0.3	0.0	0.1
BLUE FOX	23		19	MAY	75	551	139.2437		-11.9	-8.0	76.97344	-143.70569	0.2	0.1	0.0	0.1
BLUE FOX	24	PLOT	19	MAY	75	2113	139.8840	190	-4.3	-7.0	76.94440	-143.78883	11.8	35.9	0.2	0.4
BLUE FOX	25		20	MAY	75	540	140.2361		-3.9	2.6	76.93021	-143.83420	0.2	0.3	0.0	0.0
BLUE FOX	26		20	MAY	75	2105	140.8785		-1.1	1.7	76.91639	-143.80168	41.1	84.7	0.5	1.1
BLUE FOX	27		21	MAY	75	610	141.2569		-0.7	3.9	76.91319	-143.74455	0.6	1.1	0.1	0.1
BLUE FOX	28	PLOT	21	MAY	75	2122	141.8903	190	6.3	5.5	76.92202	-143.66061	1.0	2.0	0.0	0.1
BLUE FOX	29	PLOT	22	MAY	75	542	142.2375	190	3.6	5.7	76.93688	-143.59082	0.0	0.0	0.0	0.0
BLUE FOX	30	PLOT	22	MAY	75	2111	142.8826	190	2.4	5.5	76.95512	-143.46567	1.1	2.2	0.0	0.1
BLUE FOX	31		23	MAY	75	526	143.2264		0.9	6.6	76.95830	-143.38356	59.2	62.9	1.1	1.8
BLUE FOX	32		23	MAY	75	2052	143.8694		-0.2	0.8	76.95425	-143.29630	0.0	0.0	0.0	0.1
BLUE FOX	33	PLOT	24	MAY	75	536	144.2333	190	-4.5	3.5	76.94707	-143.27324	0.7	1.2	0.1	0.1
BLUE FOX	34		24	MAY	75	2112	144.8833		1.3	2.9	76.93800	-143.22246	0.6	1.0	0.1	0.1
BLUE FOX	35		25	MAY	75	541	145.2368		3.2	-0.3	76.94113	-143.19955	1.1	2.2	0.0	0.1
BLUE FOX	36	PLOT	26	MAY	75	3	146.0021	190	4.7	-4.4	76.96378	-143.22305	1.3	3.0	0.2	0.7
BLUE FOX	37		26	MAY	75	620	146.2639		1.9	-7.1	76.96877	-143.26929	1.0	1.9	0.0	0.1
BLUE FOX	38	PLOT	26	MAY	75	2332	146.9806	191	-1.1	-6.8	76.96503	-143.51077	0.2	0.3	0.0	0.1
BLUE FOX	39	PLOT	27	MAY	75	539	147.2354	190	0.4	-9.7	76.96507	-143.60028	1.1	2.2	0.0	0.1
BLUE FOX	40	PLOT	27	MAY	75	2108	147.8806	190	1.8	-10.1	76.97252	-143.80347	1.0	1.8	0.0	0.1
BLUE FOX	41	PLOT	28	MAY	75	548	148.2417	190	4.9	-11.5	76.98291	-143.94220	34.4	61.3	0.8	1.2
BLUE FOX	42	PLOT	28	MAY	75	2114	148.8847	186	8.0	-14.2	77.00996	-144.19092	0.5	0.9	0.1	0.1
BLUE FOX	43	PLOT	29	MAY	75	552	149.2444	180	6.7	-9.7	77.03016	-144.32954	0.3	0.5	0.0	0.1
BLUE FOX	44	PLOT	29	MAY	75	2106	149.8792	180	7.6	-10.5	77.05936	-144.51030	0.7	1.2	0.1	0.1
BLUE FOX	45	PLOT	30	MAY	75	540	150.2361	192	5.2	-7.3	77.07639	-144.61971	1.1	2.2	0.0	0.1
BLUE FOX	46	PLOT	30	MAY	75	2107	150.8799	190	3.0	-6.1	77.09687	-144.73993	0.4	0.5	0.1	0.1
BLUE FOX	47	PLOT	31	MAY	75	528	151.2278	190	1.1	-3.1	77.10146	-144.78864	243.8	285.6	1.5	2.1
BLUE FOX	48	PLOT	31	MAY	75	2118	151.8875	190	1.3	-8.2	77.10620	-144.91684	0.3	0.5	0.1	0.1
BLUE FOX	49	PLOT	1	JUN	75	547	152.2410	190	0.1	-5.7	77.10722	-144.99506	15.1	24.3	0.6	1.1
BLUE FOX	50	PLOT	1	JUN	75	2117	152.8868	190	-1.2	-9.2	77.10376	-145.12819	1.1	2.2	0.0	0.1
BLUE FOX	51	PLOT	2	JUN	75	542	153.2375	191	-0.6	-8.7	77.10402	-145.20660	0.0	0.0	0.0	0.1
BLUE FOX	52	PLOT	2	JUN	75	2110	153.8819	190	-0.1	-4.9	77.10332	-145.29631	0.7	1.2	0.0	0.1
BLUE FOX	53	PLOT	3	JUN	75	543	154.2382	190	0.6	-6.9	77.10535	-145.35020	0.0	0.0	0.0	0.0
BLUE FOX	54	PLOT	3	JUN	75	2110	154.8819	190	1.7	-8.4	77.11801	-145.47627	0.7	1.2	0.1	0.1
BLUE FOX	55		4	JUN	75	540	155.2361		0.5	-6.9	77.12407	-145.56395	10.9	32.1	0.2	0.6
BLUE FOX	56	PLOT	4	JUN	75	2048	155.8667	190	-3.1	-10.6	77.12119	-145.74538	0.1	3.4	0.1	0.2
BLUE FOX	57	PLOT	5	JUN	75	521	156.2229	190	-4.0	-5.6	77.11641	-145.84326	1.0	1.9	0.0	0.1
BLUE FOX	58	PLOT	5	JUN	75	2110	156.8819	190	-3.1	-7.0	77.09781	-145.98965	0.2	0.3	0.0	0.1
BLUE FOX	59	PLOT	6	JUN	75	546	157.2403	190	-5.4	-3.2	77.08580	-146.06415	1.1	2.1	0.0	0.1
BLUE FOX	60		6	JUN	75	2105	157.8785		-4.8	-7.9	77.06124	-146.19440	10.2	29.7	0.2	0.6
BLUE FOX	61	PLOT	7	JUN	75	553	158.2451	193	-7.3	-3.9	77.04646	-146.25279	0.2	0.3	0.0	0.1
BLUE FOX	62	PLOT	7	JUN	75	2055	158.8715	190	-6.0	-4.4	77.02329	-146.33096	1.1	2.1	0.0	0.1
BLUE FOX	63		8	JUN	75	533	159.2312		-8.9	-3.7	76.99741	-146.37958	0.8	1.5	0.0	0.1
BLUE FOX	64		9	JUN	75	550	160.2431		-7.9	-1.0	76.93042	-146.36830	1.0	1.8	0.0	0.1
BLUE FOX	65		9	JUN	75	2126	160.8931		-4.3	2.5	76.89843	-146.35364	0.0	0.0	0.0	0.0
BLUE FOX	66		10	JUN	75	544	161.2389		-5.3	3.0	76.88789	-146.31790	1.1	2.2	0.0	0.1
BLUE FOX	67		10	JUN	75	2107	161.8799		-2.8	4.7	76.87188	-146.23244	0.7	1.3	0.1	0.1
BLUE FOX	68		11	JUN	75	537	162.2340		-1.4	1.9	76.86407	-146.18770	0.4	0.7	0.1	0.1
BLUE FOX	69		11	JUN	75	2109	162.8813		-1.2	-1.2	76.86108	-146.17159	1.0	1.9	0.0	0.1
BLUE FOX	70	PLOT	12	JUN	75	559	163.2493	190	-6.5	1.0	76.84948	-146.17554	0.0	0.0	0.0	0.1

CAMP	STAT	CODE	DY	MON	YR	TIME	AJXDAY	DEPTH	N. VEL	E. VEL	LATITUDE	LONGITUDE	LAT. ERR	LNG. ERR	NV. ERR	EV. ERR
BLUE FOX	71	PLOT	12	JUN	75	2131	163.8965	192	-6.2	-2.4	76.82105	-146.14906	0.0	0.0	0.0	0.1
BLUE FOX	72	PLOT	13	JUN	75	542	164.2375	190	-2.7	-7.2	76.80989	-146.18129	0.0	0.0	0.0	0.0
BLUE FOX	73		13	JUN	75	2112	164.8833		-2.6	-2.5	76.79908	-146.24416	1.1	2.0	0.0	0.1
BLUE FOX	74		14	JUN	75	551	165.2437		-1.6	-2.0	76.79626	-146.25610	0.2	0.2	0.0	0.1
BLUE FOX	75	PLOT	14	JUN	75	2108	165.8806	190	5.2	1.2	76.80061	-146.26534	8.1	22.9	0.3	0.7
BLUE FOX	76		15	JUN	75	540	166.2361		0.4	-2.5	76.80504	-146.24814	1.0	2.0	0.0	0.1
BLUE FOX	77		15	JUN	75	2105	166.8785		1.5	-5.2	76.81305	-146.35089	0.7	1.3	0.1	0.1
BLUE FOX	78		16	JUN	75	536	167.2333		-2.1	-3.2	76.81180	-146.39964	1.1	2.1	0.0	0.1
BLUE FOX	79	PLOT	16	JUN	75	2058	167.8736	190	3.6	-2.9	76.80866	-146.42589	8.2	23.2	0.3	0.7
BLUE FOX	80	PLOT	17	JUN	75	541	168.2368	190	5.6	-9.7	76.82401	-146.48486	0.3	0.4	0.1	0.1
BLUE FOX	81	PLOT	17	JUN	75	2114	168.8847	191	7.0	-14.9	76.86554	-146.70164	0.7	1.4	0.1	0.1
BLUE FOX	82	PLOT	18	JUN	75	547	169.2410	190	-4.3	-13.1	76.86646	-146.84564	1.0	2.0	0.0	0.1
BLUE FOX	83	PLOT	18	JUN	75	2111	169.8826	190	-20.5	-3.7	76.80942	-147.02190	37.3	74.2	0.6	1.1
BLUE FOX	84	PLOT	19	JUN	75	544	170.2389	160	-5.9	-3.9	76.77821	-147.06885	0.0	0.0	0.0	0.0
BLUE FOX	85	PLOT	19	JUN	75	2111	170.8826	188	-2.0	-2.1	76.77058	-147.14015	0.0	0.0	0.0	0.0
BLUE FOX	86	PLOT	20	JUN	75	543	171.2382	180	-3.4	-5.4	76.76090	-147.18317	0.2	0.3	0.0	0.1
BLUE FOX	87	PLOT	20	JUN	75	2107	171.8799	180	-2.0	0.3	76.74493	-147.21922	0.6	1.0	0.0	0.1
BLUE FOX	88	PLOT	21	JUN	75	544	172.2389	190	-0.5	-0.6	76.74103	-147.21631	0.0	0.3	0.2	0.2
BLUE FOX	89	PLOT	21	JUN	75	2125	172.8924	190	8.4	-1.8	76.75023	-147.23140	1.2	3.2	0.2	0.6
BLUE FOX	90	PLOT	22	JUN	75	537	173.2340	180	12.0	-1.6	76.78040	-147.27336	1.1	2.2	0.0	0.1
BLUE FOX	91		22	JUN	75	2107	173.8799		2.2	4.0	76.80862	-147.22044	0.2	0.3	0.0	0.1
BLUE FOX	92		23	JUN	75	544	174.2389		5.6	-4.9	76.81783	-147.24083	7.7	23.6	0.2	0.7
BLUE FOX	93	PLOT	23	JUN	75	2058	174.8736	190	2.1	-9.2	76.83228	-147.42995	0.4	0.7	0.1	0.1
BLUE FOX	94		24	JUN	75	549	175.2424		-0.6	-4.8	76.83658	-147.46404	1.1	2.2	0.0	0.1
BLUE FOX	95		24	JUN	75	2113	175.8840		-0.4	-2.7	76.83582	-147.49789	0.8	1.4	0.1	0.1
BLUE FOX	96	PLOT	25	JUN	75	545	176.2396	190	-2.3	6.1	76.83465	-147.48856	0.4	0.5	0.0	0.1
BLUE FOX	97	PLOT	25	JUN	75	2117	176.8868	190	-1.1	6.4	76.81156	-147.29613	1.1	2.1	0.0	0.1
BLUE FOX	98	PLOT	26	JUN	75	724	177.3083	190	-1.2	1.6	76.80325	-147.18112	0.7	1.2	0.1	0.1
BLUE FOX	99	PLOT	26	JUN	75	2148	177.9083	190	6.2	-4.3	76.81055	-147.16623	0.6	1.0	0.1	0.1
BLUE FOX	100	PLOT	27	JUN	75	544	178.2389	190	3.4	-6.5	76.82159	-147.23842	0.0	0.0	0.0	0.1
BLUE FOX	101	PLOT	27	JUN	75	2107	178.8799	190	-1.8	5.3	76.82813	-147.17259	0.8	1.6	0.1	0.1
BLUE FOX	102	PLOT	28	JUN	75	608	179.2556	190	10.2	6.1	76.83561	-147.10213	1.0	2.0	0.0	0.1
BLUE FOX	103	PLOT	28	JUN	75	2114	179.8847	190	-11.1	14.6	76.83801	-146.89328	0.8	1.5	0.0	0.1
BLUE FOX	104	PLOT	29	JUN	75	544	180.2389	190	-9.9	13.0	76.81245	-146.74715	0.0	0.0	0.0	0.0
BLUE FOX	105	PLOT	29	JUN	75	2113	180.8840	190	8.3	6.7	76.80929	-146.54694	0.2	0.4	0.0	0.0
BLUE FOX	106	PLOT	30	JUN	75	549	181.2424	190	5.4	3.1	76.83235	-146.47264	0.0	0.0	0.0	0.1
BLUE FOX	107	PLOT	30	JUN	75	2109	181.8813	190	14.5	4.9	76.90396	-146.46562	89.6	113.3	0.8	1.4
BLUE FOX	108		1	JUL	75	537	182.2340		-1.4	12.7	76.92412	-146.37462	113.4	139.3	1.0	1.7
BLUE FOX	109	PLOT	1	JUL	75	2130	182.8958	190	-2.8	9.1	76.90585	-146.15657	918.3	841.7	6.5	6.6
BLUE FOX	110	PLOT	2	JUL	75	537	183.2340	190	-3.9	1.3	76.89749	-146.08923	50.4	0.0	2.5	3.0
BLUE FOX	111	PLOT	2	JUL	75	2115	183.8854	190	-1.2	3.8	76.88694	-146.08424	0.2	0.4	0.1	0.1
BLUE FOX	112	PLOT	3	JUL	75	549	184.2424	190	0.1	18.2	76.88941	-145.92284	159.2	180.4	4.2	4.8
BLUE FOX	113	PLOT	3	JUL	75	2124	184.8917	190	4.4	10.1	76.90784	-145.59079	0.5	0.0	0.3	0.4
BLUE FOX	114	PLOT	4	JUL	75	558	185.2486	190	-3.0	12.8	76.91406	-145.45052	10.1	9.4	1.0	1.2
BLUE FOX	115	PLOT	4	JUL	75	2112	185.8833	190	-7.3	13.7	76.86855	-145.25082	113.6	139.7	1.0	1.7
BLUE FOX	116	PLOT	5	JUL	75	549	186.2424	190	-14.0	13.7	76.83304	-145.07840	334.6	433.3	4.5	4.4
BLUE FOX	117		5	JUL	75	2119	186.8882		-11.0	10.2	76.77348	-144.84320	649.9	722.1	5.7	5.6
BLUE FOX	118		6	JUL	75	518	187.2208		-12.2	13.8	76.74372	-144.70889	333.8	432.4	4.5	4.4
BLUE FOX	119		6	JUL	75	2122	187.8903		8.1	3.5	76.70145	-144.51579	1.4	2.5	0.1	0.2
BLUE FOX	120		7	JUL	75	542	188.2375		7.3	10.4	76.73598	-144.44087	285.4	377.6	4.3	4.2
BLUE FOX	121		7	JUL	75	2114	188.8847		-11.9	16.2	76.70971	-144.06502	487.0	598.7	5.1	4.9
BLUE FOX	122	PLOT	8	JUL	75	523	189.2243	190	-8.5	3.8	76.68086	-143.95044	94.2	113.8	1.2	1.9
BLUE FOX	123		8	JUL	75	2107	189.8799		1.0	2.7	76.66538	-143.89899	96.8	117.3	1.2	1.8
BLUE FOX	124	PLOT	9	JUL	75	554	190.2458	190	1.0	8.1	76.66470	-143.83643	0.1	0.1	0.0	0.1
BLUE FOX	125	PLOT	9	JUL	75	2114	190.8847	190	7.7	14.7	76.71356	-143.63988	0.8	1.6	0.1	0.2
BLUE FOX	126		10	JUL	75	543	191.2382		-16.9	27.3	76.70147	-143.34877	0.4	0.8	0.1	0.2
BLUE FOX	127	PLOT	10	JUL	75	2107	191.8799	190	-6.0	11.0	76.63893	-142.99840	0.5	1.1	0.1	0.2
BLUE FOX	128	PLOT	11	JUL	75	540	192.2361	190	-9.8	4.3	76.61814	-142.91110	0.0	0.2	0.1	0.2
BLUE FOX	129		11	JUL	75	2116	192.8861		1.1	2.0	76.59785	-142.82652	2.0	3.3	0.0	0.2
BLUE FOX	130	PLOT	12	JUL	75	538	193.2347	190	-3.5	1.9	76.59898	-142.78697	0.8	1.5	0.1	0.2
BLUE FOX	131		12	JUL	75	2106	193.8792		3.5	-3.7	76.60546	-142.78729	0.2	0.4	0.1	0.1
BLUE FOX	132		13	JUL	75	634	194.2736		0.8	-3.1	76.61510	-142.81750	1.1	1.9	0.1	0.2
BLUE FOX	133		13	JUL	75	2106	194.8792		1.6	-1.7	76.62705	-142.84372	0.0	0.0	0.1	0.1
BLUE FOX	134	PLOT	14	JUL	75	537	195.2340	190	0.6	0.6	76.63065	-142.83206	2.1	3.5	0.0	0.2
BLUE FOX	135	PLOT	14	JUL	75	2122	195.8903	190	-3.5	0.1	76.62157	-142.80251	2.3	3.8	0.0	0.2
BLUE FOX	136	PLOT	15	JUL	75	551	196.2437	190	-5.4	-4.2	76.60940	-142.82475	1.0	1.8	0.1	0.2
BLUE FOX	137	PLOT	15	JUL	75	2237	196.9424	190	-8.2	0.1	76.57294	-142.86923	115.7	142.4	0.9	1.7
BLUE FOX	138	PLOT	16	JUL	75	537	197.2340	190	-17.1	3.4	76.54420	-142.85098	630.4	680.5	5.9	5.7
BLUE FOX	139	PLOT	16	JUL	75	2346	197.9903	190	-7.8	3.7	76.45336	-142.74889	2.1	3.5	0.1	0.2
BLUE FOX	140		17	JUL	75	557	198.2479		-6.3	0.8	76.43504	-142.73521	2.3	3.8	0.1	0.2

CAMP	STAT	CODE	DY	MON	YR	TIME	AJXDAY	DEPTH	N. VEL	E. VEL	LATITUDE	LONGITUDE	LAT. ERR	LNG. ERR	NV. ERR	EV. ERR
BLUE FOX	141		17	JUL	75	2111	198.8826		-4.4	7.6	76.40314	-142.65781	2.3	3.8	0.1	0.2
BLUE FOX	142		18	JUL	75	540	199.2361		-8.8	1.1	76.38560	-142.62265	0.0	0.0	0.0	0.0
BLUE FOX	143	PLOT	18	JUL	75	2109	199.8813	190	-18.7	-4.0	76.31785	-142.58801	2.3	3.7	0.1	0.2
BLUE FOX	144	PLOT	19	JUL	75	555	200.2465	190	-16.4	-3.7	76.27691	-142.60153	1.6	2.7	0.1	0.2
BLUE FOX	145	PLOT	19	JUL	75	2111	200.8826	190	-8.8	0.7	76.21686	-142.63626	59.9	69.9	1.5	2.0
BLUE FOX	146	PLOT	20	JUL	75	536	201.2333	190	-12.3	4.9	76.18820	-142.61043	2.2	3.5	0.0	0.2
BLUE FOX	147	PLOT	20	JUL	75	2110	201.8819	190	-20.7	1.4	76.10179	-142.51280	19.8	40.2	0.4	0.9
BLUE FOX	148	PLOT	21	JUL	75	537	202.2340	190	-19.3	-3.8	76.05386	-142.53059	0.7	1.3	0.1	0.2
BLUE FOX	149	PLOT	21	JUL	75	2115	202.8854	190	-15.9	-0.1	75.97871	-142.58791	9999.9	9999.9	9999.9	9999.9
BLUE FOX	150	PLOT	22	JUL	75	536	203.2333	190	-14.3	-0.9	75.93789	-142.59372	9999.9	9999.9	9999.9	9999.9
BLUE FOX	151	PLOT	22	JUL	75	2121	203.8896	190	-11.6	-2.1	75.87205	-142.62589	9999.9	9999.9	9999.9	9999.9
BLUE FOX	152		23	JUL	75	556	204.2472		-10.3	-2.6	75.84168	-142.65259	9999.9	9999.9	9999.9	9999.9
BLUE FOX	153		23	JUL	75	2244	204.9472		-8.1	-3.2	75.79197	-142.71719	9999.9	9999.9	9999.9	9999.9
BLUE FOX	154		24	JUL	75	535	205.2326		-7.3	-3.3	75.77492	-142.74629	9999.9	9999.9	9999.9	9999.9
BLUE FOX	155		24	JUL	75	2143	205.9049		-5.8	-3.2	75.74081	-142.81581	9999.9	9999.9	9999.9	9999.9
BLUE FOX	156		25	JUL	75	547	206.2410		-5.2	-3.0	75.72639	-142.84885	9999.9	9999.9	9999.9	9999.9
BLUE FOX	157	PLOT	25	JUL	75	2107	206.8799	190	-4.4	-2.3	75.70258	-142.90332	9999.9	9999.9	9999.9	9999.9
BLUE FOX	158	PLOT	26	JUL	75	536	207.2333	190	-4.1	-1.8	75.69084	-142.92639	9999.9	9999.9	9999.9	9999.9
BLUE FOX	159	PLOT	26	JUL	75	2112	207.8833	190	-3.9	-0.5	75.67062	-142.95033	9999.9	9999.9	9999.9	9999.9
BLUE FOX	160	PLOT	27	JUL	75	538	208.2347	190	-4.0	0.4	75.65982	-142.95087	9999.9	9999.9	9999.9	9999.9
BLUE FOX	161	PLOT	27	JUL	75	2114	208.8847	190	-4.4	2.3	75.63877	-142.92348	9999.9	9999.9	9999.9	9999.9
BLUE FOX	162	PLOT	28	JUL	75	545	209.2396	190	-4.8	3.6	75.62610	-142.89055	9999.9	9999.9	9999.9	9999.9
BLUE FOX	163	PLOT	28	JUL	75	2106	209.8792	190	-1.3	11.8	75.60255	-142.81496	0.3	0.7	0.1	0.2
BLUE FOX	164	PLOT	29	JUL	75	543	210.2382	190	-11.5	22.1	75.60147	-142.58995	2.1	3.4	0.1	0.2
BLUE FOX	165	PLOT	29	JUL	75	2114	210.8847	190	-16.7	10.8	75.53783	-142.32686	2.3	3.7	0.0	0.2
BLUE FOX	166	PLOT	30	JUL	75	550	211.2431	190	-11.4	10.7	75.49317	-142.24228	0.2	0.5	0.1	0.2
BLUE FOX	167	PLOT	30	JUL	75	2110	211.8819	190	-13.5	14.8	75.41489	-141.99857	0.2	0.5	0.1	0.2
BLUE FOX	168	PLOT	31	JUL	75	536	212.2333	190	-9.1	9.3	75.37622	-141.88254	0.0	0.1	0.1	0.1
BLUE FOX	169	PLOT	31	JUL	75	2106	212.8792	190	-12.5	12.7	75.32372	-141.63086	10.0	19.2	0.6	1.2
BLUE FOX	170	PLOT	1	AUG	75	538	213.2347	190	-9.9	13.1	75.29283	-141.49622	0.5	1.1	0.1	0.2
BLUE FOX	171	PLOT	1	AUG	75	2115	213.8854	190	-13.2	9.1	75.22971	-141.29160	3.8	6.0	0.6	1.0
BLUE FOX	172	PLOT	2	AUG	75	544	214.2389	190	-6.2	4.4	75.20227	-141.25247	0.1	0.1	0.0	0.1
BLUE FOX	173	PLOT	2	AUG	75	2108	214.8806	170	-8.8	6.3	75.16232	-141.14534	2.3	3.7	0.1	0.2
BLUE FOX	174	PLOT	3	AUG	75	540	215.2361	190	-6.3	6.2	75.14248	-141.09033	0.3	0.6	0.1	0.2
BLUE FOX	175	PLOT	3	AUG	75	2109	215.8813	160	-5.5	13.2	75.11676	-140.94930	0.5	1.0	0.1	0.2
BLUE FOX	176	PLOT	4	AUG	75	550	216.2431	190	-4.0	6.6	75.09518	-140.83675	0.0	0.0	0.1	0.1
BLUE FOX	177	PLOT	4	AUG	75	2050	216.8681	190	5.4	17.0	75.09986	-140.65436	92.7	112.0	1.3	1.9
BLUE FOX	178	PLOT	5	AUG	75	545	217.2396	190	6.5	19.8	75.12400	-140.42686	23.0	47.2	0.3	0.6
BLUE FOX	179	PLOT	6	AUG	75	638	218.2764	190	-9.6	6.9	75.10783	-140.16284	2.4	3.9	0.0	0.2
BLUE FOX	180	PLOT	6	AUG	75	2107	218.8799	190	-6.0	0.8	75.08536	-140.09134	0.2	0.4	0.1	0.1
BLUE FOX	181	PLOT	7	AUG	75	556	219.2472	190	-4.8	5.9	75.08360	-140.04204	0.2	0.6	0.1	0.2
BLUE FOX	182	PLOT	7	AUG	75	2227	219.9354	190	-3.3	-1.1	75.07249	-139.95419	20.5	41.6	0.4	0.8
BLUE FOX	183	PLOT	8	AUG	75	556	220.2472	190	-5.1	7.3	75.07027	-139.90988	12.8	26.0	0.4	0.9
BLUE FOX	184	PLOT	8	AUG	75	2117	220.8868	190	4.2	16.9	75.07823	-139.73170	2.3	3.7	0.1	0.2
BLUE FOX	185	PLOT	9	AUG	75	543	221.2382	150	-25.7	27.9	75.08118	-139.43517	2.4	3.9	0.1	0.2
BLUE FOX	186	PLOT	9	AUG	75	1157	221.4979	100	1.7	-1.7	75.03291	-139.39903	1.6	2.7	0.1	0.2
BLUE FOX	187	PLOT	9	AUG	75	2115	221.8854	190	-16.3	11.1	75.02602	-139.09360	2.1	3.5	0.0	0.2
BLUE FOX	188	PLOT	10	AUG	75	551	222.2437	180	-15.0	24.8	75.01845	-138.97185	1.6	2.7	0.1	0.2
BLUE FOX	189	PLOT	10	AUG	75	1134	222.4819	120	-19.3	-0.6	74.96758	-138.89627	0.1	0.5	0.1	0.2
BLUE FOX	190	PLOT	10	AUG	75	2110	222.8819	180	-19.8	11.4	74.93698	-138.73737	0.3	0.8	0.1	0.2
BLUE FOX	191	PLOT	11	AUG	75	542	223.2375	190	-2.7	20.1	74.92563	-138.66254	4.0	6.4	0.6	1.0
BLUE FOX	192	PLOT	11	AUG	75	1147	223.4910	100	-9.1	-1.5	74.89892	-138.58102	0.0	0.0	0.1	0.1
BLUE FOX	193	PLOT	11	AUG	75	2112	223.8833	190	-19.4	18.2	74.88475	-138.42305	0.0	0.0	0.1	0.1
BLUE FOX	194	PLOT	12	AUG	75	540	224.2361	190	2.0	23.0	74.86440	-138.31760	1.6	2.7	0.1	0.2
BLUE FOX	195	PLOT	12	AUG	75	628	224.2694	100	-3.5	25.2	74.86428	-138.29326	1.7	2.8	0.1	0.2
BLUE FOX	196	PLOT	12	AUG	75	2102	224.8764	160	-10.2	15.4	74.83462	-138.02718	0.6	1.2	0.1	0.2
BLUE FOX	197	PLOT	13	AUG	75	522	225.2236	157	10.2	15.9	74.83707	-137.94176	0.7	1.4	0.1	0.2
BLUE FOX	198	PLOT	13	AUG	75	535	225.2326	114	9.9	15.6	74.83778	-137.93752	0.0	0.0	0.1	0.1
BLUE FOX	199	PLOT	13	AUG	75	2130	225.8958	190	-6.9	27.4	74.90690	-137.66193	23.4	48.0	0.3	0.6
BLUE FOX	200	PLOT	14	AUG	75	605	226.2535	190	-4.0	27.4	74.88152	-137.48129	0.0	0.0	0.1	0.1
BLUE FOX	201	PLOT	14	AUG	75	1656	226.7056	103	-0.9	15.3	74.83945	-137.27960	2.3	3.8	0.0	0.2
BLUE FOX	202	PLOT	14	AUG	75	2112	226.8833	190	-8.9	14.4	74.83491	-137.18701	1.7	2.8	0.1	0.2
BLUE FOX	203	PLOT	15	AUG	75	618	227.2625	190	5.6	6.4	74.82559	-137.11719	0.0	0.0	0.1	0.1
BLUE FOX	204	TSER	15	AUG	75	804	227.3361		1.5	4.2	74.82771	-137.10930	0.0	0.0	0.1	0.1
BLUE FOX	205	PLOT	15	AUG	75	2108	227.8806	190	-6.3	10.8	74.83001	-137.09944	0.5	1.0	0.1	0.2
BLUE FOX	206	PLOT	16	AUG	75	543	228.2382	190	7.1	4.7	74.81781	-137.09908	0.8	1.6	0.1	0.2
BLUE FOX	207	TSER	16	AUG	75	636	228.2750		4.7	10.3	74.81953	-137.09070	2.2	3.6	0.0	0.2
BLUE FOX	208	PLOT	16	AUG	75	2107	228.8799	190	-2.9	14.9	74.80811	-137.03209	0.4	0.9	0.1	0.2
BLUE FOX	209		17	AUG	75	539	229.2354		-17.6	-11.3	74.76520	-137.02126	0.7	1.3	0.1	0.2
BLUE FOX	210	PLOT	17	AUG	75	633	229.2729	100	-16.6	-10.0	74.76015	-137.03311	2.2	3.5	0.0	0.2

CAMP	STAT	CODE	DY	MON	YR	TIME	AJXDAY	DEPTH	N. VEL	E. VEL	LATITUDE	LONGITUDE	LAT. ERR	LNG. ERR	NV. ERR	EV. ERR
BLUE FOX	211	PLOT	17	AUG	75	2115	229.8854	190	-4.6	-4.8	74.71212	-137.15993	0.1	0.2	0.1	0.1
BLUE FOX	212	PLOT	18	AUG	75	536	230.2333	190	-3.5	-3.6	74.69527	-137.19777	2.4	3.9	0.0	0.2
BLUE FOX	213	PLOT	18	AUG	75	2055	230.8715	190	-5.8	-2.6	74.67158	-137.21606	1.6	2.7	0.1	0.2
BLUE FOX	214		19	AUG	75	549	231.2424		-1.4	-4.2	74.65834	-137.27519	1.9	3.2	0.1	0.2
BLUE FOX	215		19	AUG	75	2113	231.8840		8.6	-12.1	74.65655	-137.42967	0.7	1.3	0.1	0.2
BLUE FOX	216		20	AUG	75	537	232.2340		2.7	-15.4	74.67072	-137.55328	2.4	3.9	0.1	0.2
BLUE FOX	217		20	AUG	75	2118	232.8875		4.2	-19.1	74.68200	-137.85478	0.0	0.3	0.1	0.2
BLUE FOX	218	PLOT	21	AUG	75	521	233.2229	190	-2.5	-10.9	74.69529	-137.96819	2.4	3.9	0.0	0.2
BLUE FOX	219	PLOT	21	AUG	75	2118	233.8875	190	1.3	-8.8	74.69669	-138.14900	2.2	3.6	0.1	0.2
BLUE FOX	220		22	AUG	75	613	234.2590		-7.4	-5.0	74.69603	-138.18100	20.8	42.2	0.4	0.8
BLUE FOX	221		22	AUG	75	2124	234.8917		-6.9	-4.1	74.65503	-138.22090	0.7	1.4	0.1	0.2
BLUE FOX	222	PLOT	23	AUG	75	718	235.3042	190	-15.7	0.6	74.62980	-138.17422	1.4	2.4	0.1	0.2
BLUE FOX	223		23	AUG	75	2115	235.8854		-9.4	-10.7	74.58408	-138.18869	0.1	0.1	0.0	0.1
BLUE FOX	224	PLOT	24	AUG	75	536	236.2333	190	-2.2	1.7	74.58744	-138.23343	0.0	0.1	0.1	0.1
BLUE FOX	225	PLOT	24	AUG	75	2105	236.8785	190	0.0	-0.7	74.59454	-138.20830	2.4	3.8	0.1	0.2
BLUE FOX	226	PLOT	25	AUG	75	543	237.2382	180	-4.4	24.6	74.59859	-138.08083	0.0	0.1	0.1	0.1
BLUE FOX	227	PLOT	25	AUG	75	2110	237.8819	190	-11.3	15.1	74.56804	-137.88072	0.2	0.4	0.1	0.1
BLUE FOX	228	PLOT	26	AUG	75	536	238.2333	190	15.9	4.5	74.56113	-137.88133	0.0	0.0	0.1	0.1
BLUE FOX	229	PLOT	26	AUG	75	2107	238.8799	190	0.9	14.1	74.60722	-137.86253	1.6	2.7	0.1	0.2
BLUE FOX	230	PLOT	27	AUG	75	539	239.2354	180	-1.6	24.9	74.61633	-137.74571	0.0	0.0	0.1	0.1
BLUE FOX	231	PLOT	27	AUG	75	2050	239.8681	140	-18.8	23.3	74.53837	-137.46043	2.4	3.9	0.0	0.2
BLUE FOX	232	PLOT	28	AUG	75	604	240.2528	180	-15.5	21.8	74.46986	-137.26009	117.8	104.4	4.0	3.9
BLUE FOX	233	PLOT	28	AUG	75	2139	240.9021	190	-2.2	15.9	74.40279	-136.93857	0.0	0.0	0.1	0.1
BLUE FOX	234	PLOT	29	AUG	75	520	241.2222	150	14.5	-0.4	74.40556	-136.81859	0.6	1.1	0.1	0.2
BLUE FOX	235	PLOT	29	AUG	75	2319	241.9715	190	-6.0	12.3	74.37549	-136.70026	1.7	2.8	0.1	0.2
BLUE FOX	236	PLOT	30	AUG	75	549	242.2424	190	-20.1	-1.7	74.33379	-136.62601	23.7	48.7	0.3	0.6
BLUE FOX	237		30	AUG	75	2110	242.8819		-4.9	-3.5	74.26392	-136.60469	0.0	0.0	0.1	0.1
BLUE FOX	238		31	AUG	75	538	243.2347		-18.5	-0.7	74.23379	-136.55057	0.0	0.0	0.0	0.0
BLUE FOX	239		31	AUG	75	2106	243.8792		-8.5	3.0	74.16677	-136.53339	0.1	0.2	0.0	0.0
BLUE FOX	240		1	SEP	75	539	244.2354		-25.8	14.2	74.13013	-136.39230	0.5	1.1	0.1	0.2
BLUE FOX	241	PLOT	1	SEP	75	1756	244.7472	100	-21.0	8.7	74.05928	-136.21994	0.0	0.1	0.1	0.1
BLUE FOX	242		1	SEP	75	2107	244.8799		-15.0	6.1	74.03975	-136.19617	0.0	0.0	0.1	0.1
BLUE FOX	243	PLOT	2	SEP	75	537	245.2340	190	-8.6	2.8	74.01460	-136.16292	1.2	2.1	0.1	0.2
BLUE FOX	244	PLOT	2	SEP	75	624	245.2667	100	-8.6	2.2	74.01241	-136.16048	0.0	0.0	0.0	0.0
BLUE FOX	245		2	SEP	75	2107	245.8799		-3.7	3.8	74.01389	-136.20654	2.4	3.9	0.0	0.2
BLUE FOX	246		3	SEP	75	536	246.2333		1.0	1.0	74.01041	-136.22548	19.3	39.0	0.4	0.9
BLUE FOX	247	PLOT	3	SEP	75	1652	246.7028	100	5.3	5.8	74.01350	-136.22423	2.4	3.9	0.0	0.2
BLUE FOX	248		3	SEP	75	2133	246.8979		3.5	2.5	74.02084	-136.20259	0.0	0.0	0.0	0.0
BLUE FOX	249	PLOT	4	SEP	75	536	247.2333	190	-1.4	8.2	74.02319	-136.13870	0.7	1.4	0.1	0.2
BLUE FOX	250	PLOT	4	SEP	75	639	247.2771	100	-1.2	10.2	74.02272	-136.12701	2.0	3.3	0.1	0.2
BLUE FOX	251		4	SEP	75	2107	247.8799		2.8	-5.3	74.02871	-136.07870	2.3	3.7	0.1	0.2
BLUE FOX	252	PLOT	5	SEP	75	537	248.2340	192	-7.2	-2.3	74.02745	-136.08710	377.9	478.2	4.8	4.6
BLUE FOX	253	PLOT	5	SEP	75	2108	248.8806	190	-11.6	-7.2	73.96663	-136.12149	1.8	2.9	0.1	0.2
BLUE FOX	254		6	SEP	75	538	249.2347		-9.6	-5.8	73.93695	-136.18674	19.4	39.7	0.3	0.7
BLUE FOX	255	PLOT	6	SEP	75	2119	249.8882	190	-6.4	-8.0	73.89861	-136.30661	0.0	0.0	0.1	0.1
BLUE FOX	256	PLOT	7	SEP	75	557	250.2479	190	-1.0	-8.6	73.88460	-136.40144	22.1	45.2	0.3	0.7
BLUE FOX	257	PLOT	7	SEP	75	656	250.2889	190	-1.6	-4.9	73.88421	-136.40936	2.2	3.5	0.1	0.2
BLUE FOX	258	PLOT	7	SEP	75	2121	250.8896	190	-3.9	-1.3	73.86297	-136.48398	2.1	3.5	0.0	0.2
BLUE FOX	259	PLOT	8	SEP	75	543	251.2382	190	0.2	8.1	73.85032	-136.44121	1.9	3.2	0.0	0.2
BLUE FOX	260	PLOT	8	SEP	75	2113	251.8840	190	-1.2	19.5	73.83724	-136.20433	14.6	29.1	0.5	1.1
BLUE FOX	261	PLOT	9	SEP	75	552	252.2444	190	1.2	17.8	73.83696	-136.03296	1.8	3.0	0.1	0.2
BLUE FOX	262	PLOT	9	SEP	75	2118	252.8875	180	-1.7	27.9	73.83772	-135.72366	0.1	0.4	0.1	0.2
BLUE FOX	263	PLOT	10	SEP	75	552	253.2444	190	1.3	15.9	73.83312	-135.54396	18.6	37.6	0.4	0.9
BLUE FOX	264	PLOT	10	SEP	75	2107	253.8799	190	-3.2	15.8	73.81303	-135.30898	1.7	2.8	0.1	0.2
BLUE FOX	265	PLOT	11	SEP	75	551	254.2437	190	2.6	5.4	73.81123	-135.20227	19.8	40.2	0.4	0.9
BLUE FOX	266	PLOT	11	SEP	75	2116	254.8861	190	0.8	16.3	73.83690	-134.99628	1.9	3.1	0.1	0.2
BLUE FOX	267	PLOT	12	SEP	75	540	255.2361	190	3.0	5.1	73.83109	-134.90802	0.6	1.3	0.1	0.2
BLUE FOX	268	PLOT	12	SEP	75	2133	255.8979	190	9.1	16.0	73.85430	-134.74792	1.0	1.9	0.1	0.2
BLUE FOX	269	PLOT	13	SEP	75	537	256.2340	190	-0.4	16.3	73.86115	-134.60675	54.2	61.6	1.6	1.9
BLUE FOX	270		13	SEP	75	2110	256.8820		0.4	3.1	73.84316	-134.52954	0.4	0.0	0.3	0.3
BLUE FOX	271		14	SEP	75	536	257.2333		0.0	7.3	73.83322	-134.49544	0.0	0.0	0.0	0.0
BLUE FOX	272		14	SEP	75	2117	257.8868		-5.0	-6.1	73.81091	-134.36562	2.2	3.6	0.1	0.2
BLUE FOX	273	PLOT	15	SEP	75	518	258.2208	190	-2.8	-7.8	73.80147	-134.43625	9.7	19.4	0.5	1.0
BLUE FOX	274	PLOT	15	SEP	75	2051	258.8687	190	4.0	-7.2	73.80817	-134.55544	49.6	57.2	1.6	1.9
BLUE FOX	275		16	SEP	75	536	259.2333		0.6	-3.7	73.81776	-134.62711	1.4	2.4	0.1	0.2
BLUE FOX	276		16	SEP	75	2108	259.8806		1.8	-6.4	73.82344	-134.71582	2.4	3.9	0.0	0.2
BLUE FOX	277		17	SEP	75	536	260.2333		1.5	-7.2	73.83075	-134.74791	23.2	47.6	0.3	0.6
BLUE FOX	278	PLOT	17	SEP	75	2124	260.8917	190	13.1	-0.6	73.85644	-134.75128	1.9	3.2	0.1	0.2
BLUE FOX	279	PLOT	18	SEP	75	540	261.2361	190	9.7	9.1	73.89259	-134.69260	0.7	1.4	0.1	0.2
BLUE FOX	280	PLOT	18	SEP	75	2053	261.8701	190	-13.2	-7.1	73.89195	-134.66692	0.1	0.2	0.0	0.1

CAMP	STAT	CODE	DY	MON	YR	TIME	AJXDAY	DEPTH	N. VEL	E. VEL	LATITUDE	LONGITUDE	LAT. ERR	LNG. ERR	NV. ERR	EV. ERR
BLUE FOX	281		19	SEP	75	606	262.2542		-7.5	-9.3	73.86575	-134.77707	2.4	3.8	0.1	0.2
BLUE FOX	282		19	SEP	75	2127	262.8937		-5.8	-13.5	73.83498	-135.02048	6.9	6.4	0.8	1.0
BLUE FOX	283		20	SEP	75	537	263.2340		-7.6	0.1	73.82467	-135.10022	7.3	14.4	0.5	1.0
BLUE FOX	284	PLOT	20	SEP	75	2108	263.8806	190	-31.5	-13.9	73.76823	-134.98833	2.2	3.6	0.0	0.2
BLUE FOX	285	PLOT	21	SEP	75	601	264.2507	180	6.8	28.8	73.78068	-134.88806	2.1	3.4	0.1	0.2
BLUE FOX	286	PLOT	21	SEP	75	2120	264.8889	170	0.4	28.4	73.77323	-134.47444	2.3	3.7	0.1	0.2
BLUE FOX	287	PLOT	22	SEP	75	553	265.2451	190	-9.6	-4.9	73.73751	-134.28307	15.6	31.1	0.5	1.0
BLUE FOX	288		22	SEP	75	2110	265.8820		5.1	-0.5	73.71770	-134.20973	0.6	1.3	0.1	0.2
BLUE FOX	289	PLOT	23	SEP	75	603	266.2521	190	-6.3	-23.3	73.69306	-134.29045	0.4	0.9	0.1	0.2
BLUE FOX	290		23	SEP	75	2105	266.8785		0.9	0.1	73.67172	-134.44113	0.1	0.4	0.1	0.1
BLUE FOX	291		24	SEP	75	542	267.2375		-5.6	-3.7	73.64336	-134.37958	23.7	48.6	0.3	0.6
BLUE FOX	292		25	SEP	75	46	268.0320		-15.2	18.4	73.57997	-134.05943	2.3	3.6	0.1	0.2
BLUE FOX	293	PLOT	25	SEP	75	536	268.2333	190	-13.1	14.8	73.55428	-133.97797	0.0	0.0	0.0	0.0
BLUE FOX	294		25	SEP	75	2106	268.8792		-11.0	-9.8	73.49965	-134.01584	2.4	3.9	0.0	0.2
BLUE FOX	295	PLOT	26	SEP	75	539	269.2354	190	-11.0	-1.4	73.47082	-134.03429	10.6	20.5	0.6	1.2
BLUE FOX	296	PLOT	26	SEP	75	2305	269.9618	190	-3.5	2.6	73.43253	-134.00719	1.9	3.1	0.1	0.2
BLUE FOX	297	PLOT	27	SEP	75	536	270.2333	192	-3.1	-4.3	73.42298	-133.98015	2.4	3.9	0.0	0.2
BLUE FOX	298	PLOT	27	SEP	75	2324	270.9750	190	-4.5	7.9	73.38344	-133.86220	548.7	537.7	3.0	3.3
BLUE FOX	299	PLOT	28	SEP	75	524	271.2250	190	-3.7	-7.0	73.37619	-133.85216	0.9	5.3	0.6	1.3
BLUE FOX	300		28	SEP	75	2116	271.8861		-2.9	-2.5	73.35742	-133.83896	1.3	2.3	0.1	0.2
BLUE FOX	301		29	SEP	75	548	272.2417		-3.2	1.0	73.35170	-133.84563	0.0	0.0	0.1	0.1
BLUE FOX	302		29	SEP	75	2108	272.8806		-0.6	-2.1	73.34497	-133.86992	0.1	0.1	0.0	0.1
BLUE FOX	303		30	SEP	75	536	273.2333		1.7	-3.3	73.35020	-133.89760	0.4	0.8	0.1	0.2
BLUE FOX	304	PLOT	30	SEP	75	2109	273.8813	190	0.1	-5.8	73.36875	-134.03151	0.1	0.2	0.0	0.1
BLUE FOX	305	PLOT	1	OCT	75	555	274.2465	190	6.0	-15.0	73.37965	-134.13361	0.0	0.0	0.0	0.1
BLUE FOX	306	PLOT	1	OCT	75	2118	274.8875	190	0.1	-10.9	73.39281	-134.38229	3.2	8.3	0.3	0.8
BLUE FOX	307	PLOT	2	OCT	75	541	275.2368	190	0.3	-6.8	73.39555	-134.47421	0.9	1.8	0.0	0.1
BLUE FOX	308	PLOT	2	OCT	75	2133	275.8979	190	6.5	-10.4	73.40931	-134.64227	0.9	1.7	0.1	0.1
BLUE FOX	309	PLOT	3	OCT	75	527	276.2271	190	4.0	-4.6	73.42323	-134.71957	0.0	0.0	0.0	0.1
BLUE FOX	310	PLOT	3	OCT	75	2111	276.8826	190	4.6	-5.4	73.44936	-134.86478	0.1	0.0	0.0	0.1
BLUE FOX	311		4	OCT	75	522	277.2236		8.3	-4.3	73.46603	-134.94217	0.0	0.0	0.0	0.0
BLUE FOX	312	PLOT	4	OCT	75	2126	277.8931	190	10.3	-7.9	73.51210	-135.09070	0.8	1.3	0.0	0.0
BLUE FOX	313	PLOT	5	OCT	75	559	278.2493	190	4.5	-6.8	73.52817	-135.16498	0.3	0.5	0.0	0.1
BLUE FOX	314	PLOT	5	OCT	75	2109	278.8813	190	3.5	-5.7	73.53857	-135.26553	1.1	2.1	0.0	0.1
BLUE FOX	315		6	OCT	75	535	279.2326		0.6	-3.9	73.54218	-135.30611	0.9	1.7	0.1	0.1
BLUE FOX	316	PLOT	6	OCT	75	2110	279.8820	190	4.9	-5.7	73.55330	-135.39049	0.7	1.3	0.1	0.1
BLUE FOX	317	PLOT	7	OCT	75	559	280.2493	190	-5.8	-1.0	73.55449	-135.42952	1.2	2.7	0.2	0.7
BLUE FOX	318	PLOT	7	OCT	75	2123	280.8910	160	-13.7	2.3	73.49715	-135.42281	0.5	0.9	0.0	0.1
BLUE FOX	319	PLOT	8	OCT	75	601	281.2507	190	-4.4	0.8	73.47141	-135.41147	0.6	0.9	0.0	0.1
BLUE FOX	320	PLOT	8	OCT	75	2131	281.8965	190	-4.9	6.2	73.45109	-135.38748	0.3	0.4	0.0	0.1
BLUE FOX	321	PLOT	9	OCT	75	535	282.2326	190	-1.4	2.0	73.44358	-135.36833	0.0	0.0	0.0	0.0
BLUE FOX	322	PLOT	9	OCT	75	2108	282.8806	190	-4.2	1.7	73.42758	-135.35579	1.1	2.2	0.0	0.1
BLUE FOX	323	PLOT	10	OCT	75	620	283.2639	180	-3.1	0.8	73.41849	-135.34772	0.1	0.0	0.0	0.1
BLUE FOX	324	PLOT	11	OCT	75	133	284.0646	190	-2.1	-5.2	73.40781	-135.38048	0.6	1.0	0.0	0.1
BLUE FOX	325	PLOT	11	OCT	75	603	284.2521	190	-6.3	-1.3	73.40189	-135.39392	0.3	0.5	0.0	0.1
BLUE FOX	326	PLOT	11	OCT	75	2106	284.8792	190	-2.2	4.3	73.37608	-135.39415	0.1	0.0	0.0	0.1
BLUE FOX	327	PLOT	12	OCT	75	537	285.2340	190	-0.2	9.7	73.37144	-135.30516	1.0	2.0	0.0	0.1
BLUE FOX	328	PLOT	12	OCT	75	2122	285.8903	190	3.8	4.4	73.37552	-135.14706	0.1	0.1	0.1	0.4
BLUE FOX	329	PLOT	13	OCT	75	536	286.2333	190	-1.9	-9.3	73.37785	-135.13434	1.1	2.2	0.0	0.1
BLUE FOX	330	PLOT	13	OCT	75	2103	286.8771	190	-7.5	-1.4	73.34933	-135.28824	1.1	2.2	0.0	0.1
BLUE FOX	331	PLOT	14	OCT	75	604	287.2528	190	-5.9	-5.0	73.32819	-135.34651	13.2	20.7	0.5	1.1
BLUE FOX	332		14	OCT	75	2107	287.8799		3.1	-5.6	73.31548	-135.45160	0.0	0.0	0.0	0.0
BLUE FOX	333	PLOT	15	OCT	75	553	288.2451	190	5.0	-8.9	73.32332	-135.54321	0.0	0.4	0.0	0.0
BLUE FOX	334	PLOT	15	OCT	75	2115	288.8854	190	8.1	-13.9	73.36035	-135.75906	72.3	96.6	1.0	1.6
BLUE FOX	335		16	OCT	75	547	289.2410		6.2	-10.6	73.37739	-135.87355	0.7	1.4	0.1	0.1
BLUE FOX	336	PLOT	16	OCT	75	2051	289.8687	190	3.9	-3.7	73.40778	-136.01990	483.1	675.1	1.6	2.2
BLUE FOX	337		17	OCT	75	535	290.2326		-0.6	0.5	73.41306	-136.03320	475.0	960.3	1.6	2.3
BLUE FOX	338		17	OCT	75	2243	290.9465		-8.9	1.1	73.37587	-136.01416	3.2	7.5	0.3	0.7
BLUE FOX	339		18	OCT	75	718	291.3042		-6.1	-1.2	73.35605	-136.01682	0.2	0.3	0.0	0.1
BLUE FOX	340	PLOT	18	OCT	75	2106	291.8792	190	-2.8	-9.8	73.33830	-136.09467	0.4	0.6	0.1	0.1
BLUE FOX	341	PLOT	19	OCT	75	608	292.2556	190	0.4	-11.0	73.33544	-136.19498	0.2	0.3	0.0	0.1
BLUE FOX	342	PLOT	19	OCT	75	2329	292.9785	190	2.3	-7.8	73.33692	-136.39767	0.2	0.1	0.0	0.1
BLUE FOX	343	PLOT	20	OCT	75	540	293.2361	190	3.2	-4.9	73.34442	-136.43692	24.0	46.5	0.6	1.2
BLUE FOX	344	PLOT	20	OCT	75	2106	293.8792	192	1.7	-4.4	73.35529	-136.51207	0.5	0.8	0.1	0.1
BLUE FOX	345		21	OCT	75	535	294.2326		1.2	-2.3	73.35739	-136.53847	0.3	0.4	0.0	0.1
BLUE FOX	346		21	OCT	75	2110	294.8820		1.5	-1.4	73.36658	-136.57407	0.2	0.3	0.0	0.1
BLUE FOX	347		22	OCT	75	537	295.2340		0.4	0.4	73.37303	-136.60310	0.4	0.6	0.1	0.1
BLUE FOX	348	PLOT	22	OCT	75	2137	295.9007	190	-24.0	9.0	73.35374	-136.59450	1.1	2.1	0.0	0.1
BLUE FOX	349		23	OCT	75	545	296.2396		-2.0	-1.2	73.33775	-136.57147	0.7	1.3	0.1	0.1
BLUE FOX	350	PLOT	23	OCT	75	2345	296.9896	190	19.7	-10.0	73.37919	-136.68971	20.4	42.6	0.7	1.1

CAMP	STAT	CODE	DY	MON	YR	TIME	AJXDAY	DEPTH	N. VEL	E. VEL	LATITUDE	LONGITUDE	LAT. ERR	LNG. ERR	NV. ERR	EV. ERR
BLUE FOX	351	PLOT	24	OCT	75	537	297.2340	140	20.1	-10.0	73.42088	-136.76746	0.3	0.3	0.0	0.1
BLUE FOX	352	PLOT	24	OCT	75	2117	297.8868	180	9.8	-1.1	73.51214	-136.91162	5.4	14.7	0.3	0.8
BLUE FOX	353	PLOT	25	OCT	75	2109	298.8813	190	-7.3	9.8	73.48665	-136.76917	1.1	2.2	0.0	0.1
BLUE FOX	354		26	OCT	75	536	299.2333		-6.7	6.6	73.47086	-136.69479	6.2	17.0	0.3	0.8
BLUE FOX	355	PLOT	27	OCT	75	6	300.0042	190	-8.8	11.1	73.41695	-136.46036	0.2	0.3	0.0	0.1
BLUE FOX	356		27	OCT	75	548	300.2417		-9.0	8.4	73.40091	-136.39655	0.9	1.9	0.2	0.5
BLUE FOX	357		27	OCT	75	2108	300.8806		-6.1	4.0	73.36951	-136.26749	1.0	2.0	0.0	0.1
BLUE FOX	358	PLOT	28	OCT	75	547	301.2410	190	-14.3	1.9	73.34507	-136.20891	0.0	0.0	0.0	0.0
BLUE FOX	359	PLOT	28	OCT	75	2108	301.8806	190	-17.3	-10.0	73.28345	-136.23782	1.1	2.2	0.0	0.1
BLUE FOX	360		29	OCT	75	547	302.2410		-22.3	-8.2	73.23014	-136.31474	0.0	0.0	0.0	0.0
BLUE FOX	361	PLOT	29	OCT	75	2135	302.8993	190	-20.8	0.4	73.13007	-136.44943	183.0	298.7	1.2	1.9
BLUE FOX	362	PLOT	30	OCT	75	538	303.2347	190	-20.3	-2.1	73.07825	-136.40773	0.7	1.3	0.0	0.1
BLUE FOX	363	PLOT	30	OCT	75	2048	303.8667	190	-10.9	-2.4	72.99779	-136.38693	1.1	2.1	0.0	0.1
BLUE FOX	364	PLOT	31	OCT	75	600	304.2500	190	-5.9	0.3	72.97507	-136.39926	0.8	1.4	0.1	0.1
BLUE FOX	365	PLOT	31	OCT	75	2048	304.8667	190	-2.3	5.5	72.95940	-136.37613	1.0	1.8	0.0	0.1
BLUE FOX	366	PLOT	1	NOV	75	518	305.2208	190	-2.3	2.3	72.95190	-136.33685	0.5	0.9	0.1	0.1
BLUE FOX	367		1	NOV	75	2117	305.8868		0.4	-0.7	72.94950	-136.30826	0.5	0.7	0.1	0.1
BLUE FOX	368		2	NOV	75	547	306.2410		0.3	0.0	72.94979	-136.30081	0.5	0.8	0.1	0.1
BLUE FOX	369		2	NOV	75	2113	306.8840		0.2	-1.1	72.95045	-136.30453	0.0	0.0	0.0	0.0
BLUE FOX	370		3	NOV	75	537	307.2340		0.0	-0.2	72.95190	-136.30551	1.1	2.1	0.0	0.1
BLUE FOX	371		3	NOV	75	2112	307.8833		-0.7	-1.9	72.95531	-136.31937	0.3	0.4	0.0	0.1
BLUE FOX	372		4	NOV	75	536	308.2333		0.5	-0.6	72.95746	-136.32343	0.1	0.1	0.0	0.1
BLUE FOX	373		4	NOV	75	2108	308.8806		2.9	-2.2	72.96354	-136.33893	0.9	1.8	0.0	0.1
BLUE FOX	374		5	NOV	75	535	309.2326		2.9	1.0	72.97094	-136.35112	1.1	2.1	0.0	0.1
BLUE FOX	375		5	NOV	75	2131	309.8965		1.0	-1.4	72.97878	-136.34929	0.2	0.3	0.0	0.1
BLUE FOX	376		6	NOV	75	534	310.2319		2.4	2.7	72.98011	-136.32907	1.0	1.9	0.0	0.1
BLUE FOX	377	PLOT	6	NOV	75	2112	310.8833	190	0.8	4.8	72.99481	-136.26234	0.1	0.1	0.0	0.1
BLUE FOX	378	PLOT	7	NOV	75	544	311.2389	190	4.6	4.3	73.00491	-136.21269	18.5	31.3	0.6	1.2
BLUE FOX	379		7	NOV	75	2107	311.8799		1.9	-0.1	73.01928	-136.17126	0.9	1.7	0.1	0.1
BLUE FOX	380		8	NOV	75	541	312.2368		4.0	-2.2	73.02695	-136.17961	0.0	0.0	0.0	0.1
BLUE FOX	381	PLOT	8	NOV	75	2112	312.8833	190	9.1	3.7	73.05968	-136.20663	0.9	1.7	0.0	0.1
BLUE FOX	382		9	NOV	75	558	313.2486		-5.6	1.6	73.06464	-136.17024	1.0	1.9	0.0	0.1
BLUE FOX	383		9	NOV	75	2130	313.8958		-2.8	2.4	73.04303	-136.11644	40.2	82.6	0.5	1.1
BLUE FOX	384	PLOT	10	NOV	75	559	314.2493	190	-4.0	-0.2	73.03378	-136.10159	0.3	0.4	0.0	0.1
BLUE FOX	385		10	NOV	75	2106	314.8792		-3.9	0.1	73.01532	-136.08461	1.0	2.0	0.0	0.1
BLUE FOX	386		11	NOV	75	541	315.2368		-3.0	0.7	73.00562	-136.07251	1.1	2.1	0.0	0.1
BLUE FOX	387		11	NOV	75	2107	315.8799		-0.1	-1.8	73.00132	-136.06487	0.9	1.8	0.0	0.1
BLUE FOX	388		12	NOV	75	536	316.2333		-1.5	0.2	73.00074	-136.06511	1.0	2.0	0.0	0.1
BLUE FOX	389	PLOT	12	NOV	75	2048	316.8667	190	-1.6	-8.4	72.99439	-136.14948	1.1	2.1	0.0	0.1
BLUE FOX	390	PLOT	13	NOV	75	710	317.2986	190	-5.1	-10.7	72.98461	-136.26706	0.0	0.0	0.0	0.1
BLUE FOX	391	PLOT	13	NOV	75	2106	317.8792	192	-11.2	-10.2	72.95003	-136.45000	1.0	1.9	0.0	0.1
BLUE FOX	392	PLOT	14	NOV	75	708	318.2972	190	-7.6	-4.5	72.91374	-136.56065	0.0	0.0	0.0	0.0
BLUE FOX	393	PLOT	14	NOV	75	2106	318.8792	190	-8.6	4.9	72.87080	-136.55714	0.0	0.1	0.1	0.4
BLUE FOX	394	PLOT	15	NOV	75	710	319.2986	190	-5.2	6.4	72.84196	-136.51479	1.1	2.2	0.0	0.1
BLUE FOX	395	PLOT	15	NOV	75	2109	319.8813	190	-6.6	7.2	72.82190	-136.44183	72.5	96.8	1.0	1.6
BLUE FOX	396	PLOT	16	NOV	75	706	320.2958	190	-4.8	8.2	72.80578	-136.37000	0.7	1.3	0.0	0.1
BLUE FOX	397	PLOT	16	NOV	75	2108	320.8806	190	-1.0	4.9	72.79430	-136.29449	0.0	0.0	0.0	0.0
BLUE FOX	398	PLOT	17	NOV	75	533	321.2313	190	0.2	-0.5	72.79327	-136.27446	0.0	0.0	0.0	0.1
BLUE FOX	399	PLOT	17	NOV	75	2109	321.8813	191	1.1	1.2	72.79327	-136.27171	1.0	2.0	0.0	0.1
BLUE FOX	400	PLOT	18	NOV	75	550	322.2430	190	-1.6	0.1	72.79306	-136.27231	0.5	0.8	0.1	0.1
BLUE FOX	401	PLOT	18	NOV	75	2104	322.8778	190	0.4	-0.5	72.79308	-136.27621	1.1	2.1	0.0	0.1
BLUE FOX	402	PLOT	19	NOV	75	525	323.2257	190	-0.1	0.9	72.79302	-136.27303	0.2	0.2	0.0	0.1
BLUE FOX	403	PLOT	19	NOV	75	2108	323.8806	190	-0.1	-0.7	72.79289	-136.27278	1.0	2.0	0.0	0.1
BLUE FOX	404		20	NOV	75	534	324.2319		2.1	-0.4	72.79452	-136.28535	105.1	123.5	0.8	1.5
BLUE FOX	405		20	NOV	75	2114	324.8847		6.6	-5.1	72.82117	-136.33572	0.9	1.7	0.1	0.1
BLUE FOX	406	PLOT	21	NOV	75	721	325.3062	190	11.4	-2.9	72.84946	-136.36235	0.0	0.0	0.0	0.0
BLUE FOX	407	PLOT	21	NOV	75	2122	325.8903	190	11.8	-4.3	72.91068	-136.40837	0.7	1.3	0.1	0.1
BLUE FOX	408		22	NOV	75	700	326.2917		18.1	-3.2	72.95718	-136.46587	0.9	1.6	0.0	0.1
BLUE FOX	409	PLOT	22	NOV	75	2115	326.8854	190	18.0	3.7	73.04362	-136.48888	0.0	0.0	0.0	0.0
BLUE FOX	410	PLOT	23	NOV	75	729	327.3118	190	6.5	-3.0	73.08128	-136.47856	1.1	2.2	0.0	0.1
BLUE FOX	411	PLOT	23	NOV	75	2113	327.8840	190	3.2	-3.1	73.10054	-136.55301	1.0	2.0	0.0	0.1
BLUE FOX	412		24	NOV	75	533	328.2313		-1.1	1.2	73.10405	-136.57085	0.8	1.4	0.0	0.1
BLUE FOX	413		24	NOV	75	2104	328.8778		-1.7	0.0	73.09493	-136.54846	1.0	1.9	0.0	0.1
BLUE FOX	414	PLOT	25	NOV	75	551	329.2437	190	-0.7	-5.1	73.08849	-136.56732	1.0	1.9	0.0	0.1
BLUE FOX	415	PLOT	25	NOV	75	2119	329.8882	196	1.9	-3.6	73.08984	-136.63895	0.4	0.5	0.1	0.1
BLUE FOX	416	PLOT	26	NOV	75	535	330.2326	190	1.7	-1.6	73.09429	-136.64717	0.1	0.1	0.0	0.1
BLUE FOX	417		26	NOV	75	2104	330.8778		0.8	2.2	73.09871	-136.65991	0.5	0.8	0.1	0.1
BLUE FOX	418		27	NOV	75	534	331.2319		1.0	0.7	73.09829	-136.65889	1.1	2.2	0.0	0.1
BLUE FOX	419		27	NOV	75	2105	331.8785		1.2	1.7	73.10452	-136.67091	0.2	0.3	0.0	0.1
BLUE FOX	420		28	NOV	75	533	332.2313		3.1	0.6	73.10938	-136.69862	0.1	0.0	0.0	0.1

CAMP	STAT	CODE	DY	MON	YR	TIME	AJXDAY	DEPTH	N. VEL	E. VEL	LATITUDE	LONGITUDE	LAT. ERR	LNG. ERR	NV. ERR	EV. ERR
BLUE FOX	421	PLOT	28	NOV	75	2124	332.8917	190	6.4	-7.2	73.13446	-136.82188	0.6	1.0	0.0	0.1
BLUE FOX	422	PLOT	29	NOV	75	705	333.2951	190	2.1	-8.0	73.14455	-136.90211	0.5	0.8	0.1	0.1
BLUE FOX	423		29	NOV	75	2109	333.8813		-0.5	-3.9	73.14260	-136.96152	0.3	0.3	0.0	0.1
BLUE FOX	424	PLOT	30	NOV	75	534	334.2319	190	-4.0	0.5	73.13589	-136.96689	7.8	22.1	0.3	0.7
BLUE FOX	425	PLOT	30	NOV	75	2104	334.8778	190	-2.7	4.9	73.11820	-136.93152	1.1	2.2	0.0	0.1
BLUE FOX	426	PLOT	1	DEC	75	531	335.2299	190	-9.1	1.7	73.10193	-136.85768	1.1	2.2	0.0	0.1
BLUE FOX	427		6	DEC	75	618	340.2625		-0.1	0.9	72.95161	-136.78481	11.6	20.4	0.5	1.1
BLUE FOX	428		6	DEC	75	2105	340.8785		-0.2	-0.3	72.95161	-136.78520	1.1	2.1	0.0	0.1
BLUE FOX	429		7	DEC	75	535	341.2326		-2.9	-3.2	72.95077	-136.78705	1.1	2.0	0.0	0.1
BLUE FOX	430		7	DEC	75	2109	341.8813		-0.3	0.9	72.95297	-136.78125	0.3	0.5	0.0	0.1
BLUE FOX	431		8	DEC	75	535	342.2326		3.3	1.4	72.95444	-136.77725	0.3	0.3	0.0	0.1
BLUE FOX	432		8	DEC	75	2104	342.8778		1.3	-2.2	72.96735	-136.79645	0.4	0.7	0.1	0.1
BLUE FOX	433		9	DEC	75	537	343.2340		0.8	0.1	72.97010	-136.81229	0.0	0.0	0.0	0.0
BLUE FOX	434		9	DEC	75	2107	343.8799		-1.8	1.7	72.96812	-136.81055	0.0	0.0	0.0	0.0
BLUE FOX	435		10	DEC	75	534	344.2319		-2.5	7.2	72.96453	-136.78030	0.8	1.4	0.0	0.1
BLUE FOX	436		10	DEC	75	2109	344.8813		-3.2	2.6	72.95440	-136.69168	0.2	0.4	0.0	0.0
BLUE FOX	437	PLOT	11	DEC	75	519	345.2215	190	-3.4	3.1	72.94981	-136.68491	0.4	0.6	0.0	0.1
BLUE FOX	438		11	DEC	75	2152	345.9111		0.5	-0.1	72.94352	-136.67921	1.1	2.2	0.0	0.1
BLUE FOX	439		12	DEC	75	534	346.2319		-0.7	0.2	72.94388	-136.67545	1.1	2.0	0.0	0.1
BLUE FOX	440		12	DEC	75	2107	346.8799		-0.4	-0.5	72.94337	-136.67661	0.5	0.9	0.0	0.1
BLUE FOX	441		13	DEC	75	535	347.2326		0.1	1.9	72.94371	-136.67744	0.7	1.3	0.1	0.1
BLUE FOX	442	PLOT	13	DEC	75	2136	347.9000	190	1.1	-4.8	72.94580	-136.69630	0.3	0.4	0.0	0.1
BLUE FOX	443		14	DEC	75	554	348.2458		4.2	-6.3	72.95464	-136.74089	1.1	2.0	0.0	0.1
BLUE FOX	444	PLOT	14	DEC	75	2049	348.8674	190	2.2	-3.4	72.96994	-136.83920	1.1	2.1	0.0	0.1
BLUE FOX	445		15	DEC	75	534	349.2319		3.0	-0.4	72.97635	-136.85632	0.0	0.0	0.0	0.0
BLUE FOX	446		15	DEC	75	2112	349.8833		2.6	1.8	72.99026	-136.82796	1.0	1.9	0.0	0.1
BLUE FOX	447		16	DEC	75	534	350.2319		2.0	0.1	72.99609	-136.81436	0.0	0.0	0.0	0.0
BLUE FOX	448	PLOT	16	DEC	75	2105	350.8785	190	7.4	-11.8	73.01788	-136.87965	0.2	0.3	0.0	0.1
BLUE FOX	449	PLOT	17	DEC	75	729	351.3118	190	6.7	-14.1	73.04732	-137.02702	0.2	0.3	0.0	0.1
BLUE FOX	450	PLOT	17	DEC	75	2048	351.8667	190	-5.4	-8.2	73.06396	-137.23477	0.2	0.4	0.0	0.0
BLUE FOX	451	PLOT	18	DEC	75	722	352.3069	190	-13.8	3.2	73.02649	-137.24838	0.1	0.1	0.0	0.1
BLUE FOX	452	PLOT	19	DEC	75	151	353.0771	190	-10.5	8.3	72.95551	-137.13982	0.5	0.9	0.0	0.1
BLUE FOX	453		19	DEC	75	536	353.2333		-7.8	6.3	72.94362	-137.10863	0.2	0.3	0.0	0.1
BLUE FOX	454		19	DEC	75	2108	353.8806		-0.3	2.9	72.92662	-137.02023	1.1	2.2	0.0	0.1
BLUE FOX	455		20	DEC	75	739	354.3188		-0.5	0.3	72.92577	-137.00830	0.3	0.3	0.0	0.1
BLUE FOX	456		20	DEC	75	2104	354.8778		0.3	1.9	72.92509	-136.99115	0.8	1.5	0.1	0.1
BLUE FOX	457		21	DEC	75	535	355.2326		-1.3	-0.1	72.92296	-136.97603	0.8	1.4	0.0	0.1
BLUE FOX	458		21	DEC	75	2104	355.8778		0.3	0.5	72.92222	-136.97307	0.0	0.0	0.0	0.0
BLUE FOX	459		22	DEC	75	534	356.2319		0.8	0.2	72.92262	-136.97136	0.5	0.8	0.1	0.1
BLUE FOX	460		22	DEC	75	2105	356.8785		2.7	-5.0	72.93213	-137.03661	0.8	1.4	0.1	0.1
BLUE FOX	461		23	DEC	75	533	357.2313		-0.1	-2.1	72.93838	-137.07274	0.1	0.1	0.0	0.1
BLUE FOX	462		23	DEC	75	2108	357.8806		0.1	-0.6	72.94054	-137.09592	0.2	0.1	0.0	0.1
BLUE FOX	463		24	DEC	75	534	358.2319		-2.5	0.8	72.93806	-137.08957	0.8	1.6	0.0	0.1
BLUE FOX	464		24	DEC	75	2104	358.8778		-3.0	3.0	72.92183	-137.05907	0.7	1.2	0.1	0.1
BLUE FOX	465		25	DEC	75	537	359.2340		-0.7	1.0	72.91499	-137.03860	1.1	2.2	0.0	0.1
BLUE FOX	466		26	DEC	75	50	360.0347		-0.5	1.6	72.91344	-137.03578	0.3	0.5	0.0	0.1
BLUE FOX	467		26	DEC	75	536	360.2333		0.3	-0.4	72.91341	-137.03444	1.1	2.2	0.0	0.1
BLUE FOX	468		26	DEC	75	2105	360.8785		0.3	0.4	72.91312	-137.03619	0.8	1.4	0.1	0.1
BLUE FOX	469		27	DEC	75	535	361.2326		0.6	-3.7	72.91444	-137.05521	1.1	2.2	0.0	0.1
BLUE FOX	470	PLOT	27	DEC	75	2105	361.8785	190	4.2	-9.8	72.92516	-137.16620	1.1	2.1	0.0	0.1
BLUE FOX	471	PLOT	28	DEC	75	705	362.2951	190	5.4	-9.2	72.93850	-137.27554	0.3	0.5	0.1	0.1
BLUE FOX	472	PLOT	28	DEC	75	2109	362.8813	190	2.9	-3.0	72.95821	-137.37856	1.0	1.9	0.0	0.1
BLUE FOX	473		29	DEC	75	534	363.2319		1.2	1.4	72.96262	-137.38477	0.5	0.9	0.0	0.1
BLUE FOX	474	PLOT	29	DEC	75	2115	363.8854	200	-5.4	8.8	72.95081	-137.29161	0.6	1.0	0.1	0.1
BLUE FOX	475		30	DEC	75	602	364.2514		-5.0	8.5	72.93583	-137.20787	1.1	2.2	0.0	0.1
BLUE FOX	476		30	DEC	75	2105	364.8785		-1.0	1.8	72.92182	-137.14664	8.7	26.6	0.2	0.6
BLUE FOX	477		31	DEC	75	535	365.2326		0.0	-0.1	72.92162	-137.13828	1.1	2.1	0.0	0.1
BLUE FOX	478	PLOT	31	DEC	75	2109	365.8813	190	4.1	-3.4	72.93554	-137.18231	0.4	0.7	0.0	0.1
BLUE FOX	479	PLOT	1	JAN	76	714	366.3014	190	9.7	-8.6	72.95647	-137.25967	1.0	1.9	0.0	0.1
BLUE FOX	480		1	JAN	76	2112	366.8833		4.0	-1.1	72.99309	-137.34630	0.9	1.7	0.1	0.1
BLUE FOX	481		2	JAN	76	606	367.2542		-2.8	-0.3	72.99425	-137.34204	6.8	19.0	0.3	0.8
BLUE FOX	482		2	JAN	76	2113	367.8840		2.5	-5.6	72.99018	-137.39749	0.9	1.6	0.0	0.1
BLUE FOX	483	PLOT	3	JAN	76	726	368.3097	190	10.6	-10.2	73.00842	-137.50058	1.0	1.9	0.0	0.1
BLUE FOX	484		3	JAN	76	2108	368.8806		12.4	-8.4	73.06194	-137.61284	0.0	0.0	0.0	0.1
BLUE FOX	485	PLOT	4	JAN	76	708	369.2972	190	11.6	-6.0	73.10441	-137.66373	0.7	1.3	0.0	0.1
BLUE FOX	486		4	JAN	76	2113	369.8840		8.0	-7.2	73.15334	-137.74248	0.7	1.3	0.1	0.1
BLUE FOX	487	PLOT	5	JAN	76	726	370.3097	190	5.7	-4.3	73.17911	-137.82315	0.3	0.5	0.0	0.1
BLUE FOX	488	PLOT	5	JAN	76	2127	370.8937	190	-1.8	-1.7	73.18714	-137.85202	1.1	2.1	0.0	0.1
BLUE FOX	489	PLOT	6	JAN	76	538	371.2347	190	-2.5	-5.6	73.18112	-137.86275	12.4	37.5	0.1	0.4
BLUE FOX	490		6	JAN	76	2119	371.8882		0.0	4.5	73.17015	-137.81888	0.8	1.4	0.0	0.1

CAMP	STAT	CODE	DY	MON	YR	TIME	AJXDAY	DEPTH	N. VEL	E. VEL	LATITUDE	LONGITUDE	LAT. ERR	LNG. ERR	NV. ERR	EV. ERR
BLUE FOX	491	PLOT	7	JAN	76	541	372.2368	190	3.9	1.2	73.17533	-137.79202	0.0	0.0	0.0	0.1
BLUE FOX	492	PLOT	7	JAN	76	2112	372.8833	190	0.7	-1.0	73.18491	-137.82011	0.9	1.6	0.0	0.1
BLUE FOX	493	PLOT	8	JAN	76	540	373.2361	190	0.5	-0.3	73.18548	-137.83305	0.1	0.0	0.0	0.1
BLUE FOX	494		8	JAN	76	2106	373.8792		-1.8	-1.5	73.17918	-137.85695	0.4	0.7	0.0	0.1
BLUE FOX	495		9	JAN	76	538	374.2347		-5.1	-1.1	73.16772	-137.86208	0.5	0.9	0.1	0.1
BLUE FOX	496	PLOT	9	JAN	76	2306	374.9625	190	-9.7	4.0	73.12502	-137.82643	0.9	1.7	0.0	0.1
BLUE FOX	497	PLOT	10	JAN	76	707	375.2965	190	-1.8	4.9	73.10810	-137.77719	0.7	1.3	0.0	0.1
BLUE FOX	498	PLOT	10	JAN	76	2109	375.8813	190	-4.7	12.3	73.08783	-137.62735	1.1	2.1	0.0	0.1
BLUE FOX	499		11	JAN	76	701	376.2924		-4.8	11.0	73.08994	-137.46994	0.9	1.6	0.1	0.1
BLUE FOX	500	PLOT	11	JAN	76	2129	376.8951	190	-17.6	10.8	73.01836	-137.33072	0.2	0.3	0.0	0.0
BLUE FOX	501	PLOT	12	JAN	76	717	377.3035	190	-4.2	7.6	72.97470	-137.21967	1.1	2.2	0.0	0.1
BLUE FOX	502		12	JAN	76	2113	377.8840		0.1	2.3	72.97495	-137.18883	1.1	2.1	0.0	0.1
BLUE FOX	503		13	JAN	76	545	378.2396		-0.1	-0.6	72.97495	-137.18758	1.1	2.1	0.0	0.1
BLUE FOX	504		13	JAN	76	2109	378.8813		0.2	-0.7	72.97489	-137.18866	0.8	1.5	0.0	0.1
BLUE FOX	505		14	JAN	76	540	379.2361		0.0	0.3	72.97532	-137.18755	0.2	0.3	0.0	0.0
BLUE FOX	506		14	JAN	76	2107	379.8799		4.1	-0.6	72.98264	-137.20132	0.2	0.3	0.0	0.0
BLUE FOX	507		15	JAN	76	542	380.2375		5.6	-4.9	72.99873	-137.22325	1.0	1.9	0.0	0.1
BLUE FOX	508		15	JAN	76	2358	380.9986		-3.8	4.8	73.00774	-137.23727	0.3	0.4	0.0	0.1
BLUE FOX	509		16	JAN	76	536	381.2333		-5.4	4.1	72.99914	-137.21384	28.1	55.6	0.6	1.2
BLUE FOX	510		16	JAN	76	2106	381.8792		0.0	0.8	72.98238	-137.14607	1.1	2.2	0.0	0.1
BLUE FOX	511		17	JAN	76	535	382.2326		0.0	-0.3	72.98316	-137.14883	0.9	1.8	0.0	0.1
BLUE FOX	512		17	JAN	76	2112	382.8833		-2.5	-2.4	72.97794	-137.19205	0.8	1.5	0.1	0.1
BLUE FOX	513		18	JAN	76	548	383.2417		-2.8	0.2	72.97137	-137.19710	0.2	0.3	0.0	0.1
BLUE FOX	514		18	JAN	76	2113	383.8840		-1.6	0.6	72.96526	-137.19318	0.7	1.2	0.0	0.1
BLUE FOX	515		19	JAN	76	540	384.2361		-2.1	3.0	72.96249	-137.18999	0.7	1.2	0.0	0.1
BLUE FOX	516	PLOT	19	JAN	76	2113	384.8840	190	-2.5	5.4	72.95300	-137.13475	0.0	0.0	0.0	0.0
BLUE FOX	517		20	JAN	76	618	385.2625		-0.6	3.2	72.94698	-137.08151	0.0	0.0	0.0	0.0
BLUE FOX	518		20	JAN	76	2110	385.8820		-0.2	-2.0	72.94621	-137.06682	0.6	1.1	0.1	0.1
BLUE FOX	519		21	JAN	76	534	386.2319		0.1	2.5	72.94570	-137.06531	0.2	0.3	0.0	0.1
BLUE FOX	520	PLOT	21	JAN	76	2105	386.8785	190	-2.8	-10.4	72.93844	-137.11926	1.1	2.0	0.0	0.1
BLUE FOX	521	PLOT	22	JAN	76	719	387.3049	192	-1.9	-4.5	72.92768	-137.21545	0.8	1.6	0.1	0.1
BLUE FOX	522	PLOT	22	JAN	76	2111	387.8826	190	-0.6	-2.2	72.92256	-137.22797	0.9	1.8	0.1	0.1
BLUE FOX	523	PLOT	23	JAN	76	537	388.2340	190	-3.4	-1.3	72.91477	-137.24178	0.8	1.5	0.0	0.1
BLUE FOX	524	PLOT	23	JAN	76	2121	388.8896	190	-1.5	1.4	72.90224	-137.23578	0.5	0.8	0.0	0.1
BLUE FOX	525	PLOT	24	JAN	76	536	389.2333	190	-0.2	3.6	72.89880	-137.21880	1.1	2.2	0.0	0.1
BLUE FOX	526	PLOT	24	JAN	76	2108	389.8806	190	-2.4	3.2	72.88971	-137.17101	0.3	0.3	0.0	0.1
BLUE FOX	527	PLOT	25	JAN	76	535	390.2326	190	0.1	0.4	72.88741	-137.16814	1.0	2.0	0.0	0.1
BLUE FOX	528	PLOT	25	JAN	76	2105	390.8785	190	-0.7	-0.2	72.88689	-137.16725	1.1	2.2	0.0	0.1
BLUE FOX	529	PLOT	26	JAN	76	557	391.2479	190	0.0	1.0	72.88586	-137.16946	0.1	0.0	0.0	0.1
BLUE FOX	530	PLOT	26	JAN	76	2125	391.8924	191	0.4	1.8	72.88605	-137.16798	0.5	0.8	0.1	0.1
BLUE FOX	531	PLOT	27	JAN	76	535	392.2326	190	-0.5	-0.2	72.88598	-137.16978	0.8	1.5	0.1	0.1
BLUE FOX	532	PLOT	27	JAN	76	2105	392.8785	190	0.1	-2.8	72.88584	-137.17328	1.1	2.2	0.0	0.1
BLUE FOX	533	PLOT	28	JAN	76	535	393.2326	190	0.3	1.1	72.88577	-137.16844	7.7	21.9	0.3	0.7
BLUE FOX	534	PLOT	28	JAN	76	2112	393.8833	190	-0.2	1.0	72.88602	-137.16843	0.5	0.9	0.0	0.1
BLUE FOX	535	PLOT	29	JAN	76	534	394.2319	190	0.1	-0.6	72.88621	-137.17041	1.1	2.1	0.0	0.1
BLUE FOX	536	PLOT	29	JAN	76	2106	394.8792	190	-0.2	-1.3	72.88625	-137.17278	1.0	1.8	0.0	0.1
BLUE FOX	537	PLOT	30	JAN	76	722	395.3069	190	4.0	-6.2	72.88982	-137.20363	1.1	2.1	0.0	0.1
BLUE FOX	538	PLOT	30	JAN	76	2354	395.9958	190	6.4	-19.4	72.92580	-137.46219	1.1	2.2	0.0	0.1
BLUE FOX	539	PLOT	31	JAN	76	707	396.2965	190	3.6	-14.5	72.93912	-137.59442	0.6	1.0	0.1	0.1
BLUE FOX	540	PLOT	32	JAN	76	1205	397.5035	190	3.2	-2.8	72.96253	-137.80676	1.1	2.2	0.0	0.1
BLUE FOX	541		1	FEB	76	535	397.2326		1.6	-3.0	72.95831	-137.78452	0.2	0.3	0.0	0.1
BLUE FOX	542		1	FEB	76	2108	397.8806		1.9	-0.7	72.96936	-137.81552	0.3	0.4	0.0	0.1
BLUE FOX	543	PLOT	2	FEB	76	535	398.2326	190	-2.6	4.0	72.96875	-137.79915	0.4	0.6	0.0	0.1
BLUE FOX	544	PLOT	2	FEB	76	2104	398.8778	190	-1.7	8.0	72.95393	-137.71915	0.7	1.2	0.1	0.1
BLUE FOX	545	PLOT	3	FEB	76	558	399.2486	190	-1.0	5.6	72.94928	-137.66266	1.0	1.9	0.0	0.1
BLUE FOX	546		3	FEB	76	2115	399.8854		-0.2	0.3	72.94695	-137.60788	11.3	33.4	0.2	0.5
BLUE FOX	547		4	FEB	76	535	400.2326		-2.9	0.5	72.94434	-137.62463	12.5	37.4	0.2	0.4
BLUE FOX	548		4	FEB	76	2118	400.8875		-1.1	0.3	72.93333	-137.59346	10.9	32.1	0.2	0.6
BLUE FOX	549		5	FEB	76	534	401.2319		-0.4	0.7	72.93232	-137.60188	0.2	0.1	0.0	0.1
BLUE FOX	550		5	FEB	76	2110	401.8820		-2.6	-1.5	72.92773	-137.61952	0.8	1.6	0.0	0.1
BLUE FOX	551	PLOT	6	FEB	76	534	402.2319	190	-5.9	1.5	72.91683	-137.62814	0.0	0.0	0.0	0.0
BLUE FOX	552	PLOT	6	FEB	76	2305	402.9618	190	-4.5	11.4	72.87584	-137.49301	1.1	2.2	0.0	0.1
BLUE FOX	553	PLOT	7	FEB	76	711	403.2993	190	-4.9	11.0	72.86353	-137.39642	0.6	1.0	0.1	0.1
BLUE FOX	554	PLOT	7	FEB	76	2130	403.8958	190	-4.2	7.3	72.83482	-137.21973	2.1	5.2	0.3	0.8
BLUE FOX	555	PLOT	8	FEB	76	718	404.3042	190	-4.3	3.3	72.82190	-137.17133	1.0	1.9	0.0	0.1
BLUE FOX	556	PLOT	8	FEB	76	2116	404.8861	192	-3.4	5.4	72.80240	-137.07951	9.0	25.7	0.2	0.7
BLUE FOX	557	PLOT	9	FEB	76	624	405.2667	190	-3.3	5.6	72.79259	-137.01469	1.1	2.2	0.0	0.1
BLUE FOX	558		9	FEB	76	2106	405.8792		0.3	1.0	72.78633	-136.96532	1.0	2.0	0.0	0.1
BLUE FOX	559		10	FEB	76	535	406.2326		-0.4	0.4	72.78650	-136.96663	0.0	0.0	0.0	0.0
BLUE FOX	560		10	FEB	76	2107	406.8799		0.2	2.0	72.78629	-136.96712	0.8	1.4	0.0	0.1

CAMP	STAT	CODE	DY	MON	YR	TIME	AJXDAY	DEPTH	N. VEL	E. VEL	LATITUDE	LONGITUDE	LAT. ERR	LNG. ERR	NV. ERR	EV. ERR
BLUE FOX	561		11	FEB	76	635	407.2743		0.4	-0.7	72.78716	-136.96527	0.9	1.8	0.1	0.1
BLUE FOX	562		11	FEB	76	2117	407.8868		-0.7	0.8	72.78625	-136.96478	0.0	0.0	0.0	0.0
BLUE FOX	563		12	FEB	76	600	408.2500		-0.2	-0.7	72.78648	-136.96530	0.2	0.3	0.0	0.1
BLUE FOX	564		12	FEB	76	2106	408.8792		-0.7	-1.2	72.78613	-136.96208	0.7	1.2	0.0	0.1
BLUE FOX	565		13	FEB	76	541	409.2368		-0.7	0.4	72.78606	-136.96480	9.3	26.6	0.2	0.7
BLUE FOX	566		13	FEB	76	2105	409.8785		-0.2	1.8	72.78597	-136.96342	1.1	2.2	0.0	0.1
BLUE FOX	567		14	FEB	76	536	410.2333		-0.3	-0.8	72.78603	-136.97151	0.7	1.2	0.1	0.1
BLUE FOX	568		14	FEB	76	2105	410.8785		0.0	1.4	72.78632	-136.96643	1.1	2.2	0.0	0.1
BLUE FOX	569		15	FEB	76	535	411.2326		-0.7	-0.3	72.78616	-136.96614	0.4	0.6	0.0	0.1
BLUE FOX	570		15	FEB	76	2108	411.8806		-0.3	-0.2	72.78605	-136.96329	1.1	2.1	0.0	0.1
BLUE FOX	571		16	FEB	76	544	412.2389		0.2	1.3	72.78591	-136.96503	0.9	1.7	0.0	0.1
BLUE FOX	572		16	FEB	76	2104	412.8778		0.0	-1.0	72.78628	-136.96448	0.7	1.3	0.1	0.1
BLUE FOX	573		17	FEB	76	534	413.2319		-0.4	-1.0	72.78606	-136.96437	1.1	2.1	0.0	0.1
BLUE FOX	574		17	FEB	76	2105	413.8785		0.4	-0.6	72.78574	-136.96269	0.3	0.4	0.0	0.1
BLUE FOX	575		18	FEB	76	535	414.2326		-0.5	-0.2	72.78591	-136.96605	1.1	2.2	0.0	0.1
BLUE FOX	576		18	FEB	76	2104	414.8778		-0.4	0.2	72.78606	-136.96423	0.0	0.0	0.0	0.0
BLUE FOX	577		19	FEB	76	535	415.2326		-0.6	0.7	72.78598	-136.96481	1.1	2.1	0.0	0.1
BLUE FOX	578		19	FEB	76	2105	415.8785		-0.2	0.8	72.78608	-136.96422	0.1	0.0	0.0	0.1
BLUE FOX	579		20	FEB	76	535	416.2326		-0.2	-0.2	72.78594	-136.96497	0.9	1.6	0.1	0.1
BLUE FOX	580		20	FEB	76	2108	416.8806		0.3	-1.5	72.78608	-136.96063	0.8	1.5	0.1	0.1
BLUE FOX	581		21	FEB	76	535	417.2326		0.2	-0.1	72.78585	-136.96597	1.1	2.1	0.0	0.1
BLUE FOX	582		21	FEB	76	2110	417.8820		0.1	0.4	72.78603	-136.96318	0.6	1.0	0.0	0.1
BLUE FOX	583		22	FEB	76	535	418.2326		0.3	-1.5	72.78609	-136.96536	0.7	1.4	0.1	0.1
BLUE FOX	584		22	FEB	76	2110	418.8820		-0.2	-1.3	72.78597	-136.96410	0.8	1.4	0.0	0.1
BLUE FOX	585		23	FEB	76	540	419.2361		-0.3	0.2	72.78595	-136.96588	0.9	1.6	0.1	0.1
BLUE FOX	586		23	FEB	76	2121	419.8896		0.4	0.6	72.78586	-136.96487	0.2	0.1	0.0	0.1
BLUE FOX	587		24	FEB	76	534	420.2319		0.0	-2.2	72.78580	-136.96550	0.1	0.0	0.0	0.1
BLUE FOX	588		24	FEB	76	2120	420.8889		-0.2	-4.1	72.78600	-136.96495	1.0	1.9	0.0	0.1
BLUE FOX	589		25	FEB	76	535	421.2326		0.3	-0.2	72.78577	-136.96713	0.2	0.3	0.0	0.1
BLUE FOX	590		25	FEB	76	2105	421.8785		-0.3	-1.0	72.78573	-136.96165	1.1	2.2	0.0	0.1
BLUE FOX	591		26	FEB	76	536	422.2333		0.2	-1.3	72.78595	-136.96744	0.7	1.4	0.0	0.1
BLUE FOX	592		26	FEB	76	2105	422.8785		0.1	0.1	72.78585	-136.96494	0.8	1.5	0.1	0.1
BLUE FOX	593	PLOT	27	FEB	76	542	423.2375	190	6.5	-4.1	72.78976	-136.97392	0.0	0.0	0.0	0.1
BLUE FOX	594		27	FEB	76	2115	423.8854		-3.0	0.1	72.79911	-136.93733	0.3	0.5	0.1	0.1
BLUE FOX	595		28	FEB	76	535	424.2326		-0.4	0.2	72.79682	-136.93571	0.3	0.4	0.0	0.1
BLUE FOX	596		28	FEB	76	2108	424.8806		0.4	-0.6	72.79688	-136.93228	9.2	28.3	0.2	0.6
BLUE FOX	597		29	FEB	76	534	425.2319		0.2	-1.5	72.79683	-136.93756	1.1	2.2	0.0	0.1
BLUE FOX	598		29	FEB	76	2107	425.8799		5.0	-3.5	72.81383	-136.98799	0.2	0.3	0.0	0.1
BLUE FOX	599	PLOT	1	MAR	76	535	426.2326	190	4.0	-2.3	72.82907	-137.02991	0.6	1.0	0.1	0.1
BLUE FOX	600		1	MAR	76	2103	426.8771		0.3	-1.6	72.83559	-137.03986	0.3	0.4	0.1	0.1
BLUE FOX	601		2	MAR	76	533	427.2313		-0.3	-2.2	72.83625	-137.04610	1.1	2.2	0.0	0.1
BLUE FOX	602	PLOT	2	MAR	76	2127	427.8937	190	-2.9	-0.1	72.82457	-137.00989	0.4	0.6	0.1	0.1
BLUE FOX	603		3	MAR	76	535	428.2326		-1.2	-0.3	72.81731	-137.00685	1.1	2.0	0.0	0.1
BLUE FOX	604		3	MAR	76	2119	428.8882		1.8	-4.9	72.81558	-137.02414	0.2	0.3	0.0	0.0
BLUE FOX	605	PLOT	4	MAR	76	640	429.2778	190	3.0	-8.6	72.82835	-137.12526	1.1	2.2	0.0	0.1
BLUE FOX	606	PLOT	4	MAR	76	2103	429.8771	190	-1.8	-8.5	72.82923	-137.27206	0.7	1.2	0.0	0.1
BLUE FOX	607		5	MAR	76	534	430.2319		-4.3	-1.9	72.81741	-137.31378	0.6	1.1	0.1	0.1
BLUE FOX	608	PLOT	5	MAR	76	2104	430.8778	190	-4.9	2.5	72.79884	-137.26109	1.1	2.2	0.0	0.1
BLUE FOX	609		6	MAR	76	548	431.2417		-0.3	3.4	72.79250	-137.22774	0.1	0.0	0.0	0.1
BLUE FOX	610		6	MAR	76	2117	431.8868		0.1	-1.0	72.79135	-137.20857	11.6	34.4	0.2	0.5
BLUE FOX	611		7	MAR	76	535	432.2326		0.2	-7.9	72.79123	-137.21664	0.2	0.3	0.0	0.1
BLUE FOX	612	PLOT	7	MAR	76	2110	432.8820	190	0.8	-5.5	72.79218	-137.24510	1.1	2.1	0.0	0.1
BLUE FOX	613		8	MAR	76	534	433.2319		0.7	-4.0	72.79353	-137.30212	0.1	0.0	0.0	0.1
BLUE FOX	614	PLOT	8	MAR	76	2137	433.9007	190	0.9	-3.6	72.80003	-137.37520	0.0	0.0	0.0	0.0
BLUE FOX	615		9	MAR	76	547	434.2410		-0.1	-0.4	72.80255	-137.39328	0.3	0.3	0.0	0.1
BLUE FOX	616		9	MAR	76	2114	434.8847		-0.1	-0.6	72.80163	-137.38824	1.1	2.1	0.0	0.1
BLUE FOX	617		10	MAR	76	539	435.2354		0.0	0.8	72.80180	-137.38757	0.0	0.0	0.0	0.1
BLUE FOX	618		10	MAR	76	2112	435.8833		0.3	-0.1	72.80145	-137.38931	1.1	2.2	0.0	0.1
BLUE FOX	619		11	MAR	76	542	436.2375		0.1	1.7	72.80163	-137.38844	0.2	0.3	0.0	0.1
BLUE FOX	620		11	MAR	76	2104	436.8778		1.6	-1.8	72.80173	-137.38698	0.4	0.7	0.1	0.1
BLUE FOX	621	PLOT	12	MAR	76	552	437.2444	190	-0.2	0.0	72.80173	-137.38913	0.7	1.3	0.1	0.1
BLUE FOX	622		12	MAR	76	2103	437.8771		0.4	-0.9	72.80164	-137.38715	0.2	0.3	0.0	0.0
BLUE FOX	623	PLOT	13	MAR	76	532	438.2306	190	0.4	-0.5	72.80154	-137.38553	12.4	37.3	0.2	0.4
BLUE FOX	624		13	MAR	76	2106	438.8792		-0.2	1.0	72.80124	-137.38625	0.0	0.0	0.0	0.1
BLUE FOX	625	PLOT	14	MAR	76	535	439.2326	190	-0.4	-0.8	72.79977	-137.37521	1.0	2.0	0.0	0.1
BLUE FOX	626	PLOT	14	MAR	76	2044	439.8639	190	-7.7	5.2	72.78450	-137.32222	0.3	0.5	0.1	0.1
BLUE FOX	627	PLOT	15	MAR	76	535	440.2326	190	-3.3	4.5	72.77129	-137.27678	1.1	2.0	0.0	0.1
BLUE FOX	628		15	MAR	76	2108	440.8806		-3.5	0.9	72.75322	-137.22791	1.0	2.0	0.0	0.1
BLUE FOX	629		16	MAR	76	536	441.2333		-0.2	5.0	72.75093	-137.21712	0.9	1.7	0.1	0.1
BLUE FOX	630		16	MAR	76	2107	441.8799		0.5	0.5	72.75103	-137.22110	1.1	2.2	0.0	0.1

CAMP	STAT	CODE	DY	MON	YR	TIME	AJXDAY	DEPTH	N. VEL	E. VEL	LATITUDE	LONGITUDE	LAT. ERR	LNG. ERR	NV. ERR	EV. ERR
BLUE FOX	631	PLOT	17	MAR	76	711	442.2993	190	-5.2	4.8	72.73765	-137.19829	0.5	0.8	0.0	0.1
BLUE FOX	632		17	MAR	76	2103	442.8771		0.3	-2.2	72.72314	-137.16319	0.3	0.4	0.1	0.1
BLUE FOX	633		18	MAR	76	535	443.2326		0.1	0.1	72.72323	-137.16641	0.7	1.0	0.1	0.2
BLUE FOX	634		18	MAR	76	2104	443.8778		0.1	1.3	72.72314	-137.16487	1.0	1.8	0.0	0.1
BLUE FOX	635		19	MAR	76	538	444.2347		0.5	0.6	72.72324	-137.16463	1.1	2.1	0.0	0.1
BLUE FOX	636		19	MAR	76	2109	444.8813		0.0	0.2	72.72311	-137.16501	1.1	2.0	0.0	0.1
BLUE FOX	637		20	MAR	76	541	445.2368		0.3	2.5	72.72297	-137.16849	1.0	1.9	0.0	0.1
BLUE FOX	638		20	MAR	76	2115	445.8854		0.0	0.1	72.72298	-137.16478	0.5	0.9	0.0	0.1
BLUE FOX	639		21	MAR	76	534	446.2319		-0.2	-0.4	72.72316	-137.16290	0.5	0.8	0.0	0.1
BLUE FOX	640		21	MAR	76	2035	446.8576		-0.3	-0.6	72.72299	-137.16504	1.1	2.2	0.0	0.1
BLUE FOX	641		22	MAR	76	535	447.2326		0.4	0.6	72.71748	-137.15620	1.1	2.1	0.0	0.1
BLUE FOX	642		22	MAR	76	2106	447.8792		0.3	-0.4	72.71730	-137.15718	1.0	1.9	0.0	0.1
BLUE FOX	643		23	MAR	76	535	448.2326		0.0	-1.8	72.71722	-137.15796	1.1	2.2	0.0	0.1
BLUE FOX	644		23	MAR	76	2105	448.8785		0.5	-0.5	72.71708	-137.15742	0.1	0.0	0.0	0.1
BLUE FOX	645		24	MAR	76	535	449.2326		0.3	1.8	72.71645	-137.15546	1.0	1.9	0.0	0.1
BLUE FOX	646		24	MAR	76	2105	449.8785		-0.7	0.6	72.71691	-137.15634	1.1	2.2	0.0	0.1
BLUE FOX	647		25	MAR	76	540	450.2361		0.7	4.6	72.71714	-137.15797	0.7	1.4	0.1	0.1
BLUE FOX	648		25	MAR	76	2120	450.8889		-0.8	-1.3	72.71722	-137.15436	0.1	0.1	0.0	0.1
BLUE FOX	649		26	MAR	76	535	451.2326		0.0	2.7	72.71709	-137.15538	1.1	2.0	0.0	0.1
BLUE FOX	650		26	MAR	76	2105	451.8785		0.0	-0.8	72.71716	-137.15440	0.5	0.9	0.1	0.1
BLUE FOX	651		27	MAR	76	535	452.2326		-0.3	-0.2	72.71752	-137.15501	0.4	0.6	0.1	0.1
BLUE FOX	652		27	MAR	76	2110	452.8820		0.3	-2.0	72.71690	-137.15443	0.0	0.0	0.0	0.0
BLUE FOX	653		28	MAR	76	535	453.2326		-0.1	0.0	72.71748	-137.15521	1.1	2.0	0.0	0.1
BLUE FOX	654		28	MAR	76	2109	453.8813		0.5	0.6	72.71714	-137.15564	0.9	1.7	0.0	0.1
BLUE FOX	655		29	MAR	76	535	454.2326		0.2	0.8	72.71742	-137.15619	0.9	1.8	0.1	0.1
BLUE FOX	656		29	MAR	76	2105	454.8785		0.2	-2.0	72.71745	-137.15700	0.8	1.6	0.0	0.1
BLUE FOX	657		30	MAR	76	535	455.2326		0.1	1.3	72.71724	-137.15379	0.2	0.2	0.0	0.1
BLUE FOX	658		30	MAR	76	2114	455.8847		0.2	0.9	72.71722	-137.15385	1.1	2.2	0.0	0.1
BLUE FOX	659		31	MAR	76	535	456.2326		0.2	2.2	72.71738	-137.15524	0.7	1.2	0.1	0.1
BLUE FOX	660		31	MAR	76	2105	456.8785		0.3	-1.4	72.71760	-137.15553	0.3	0.5	0.0	0.1
BLUE FOX	661		1	APR	76	538	457.2347		0.1	0.5	72.71715	-137.15253	0.1	0.0	0.0	0.1
BLUE FOX	662		1	APR	76	2108	457.8806		-0.1	0.2	72.71722	-137.15453	1.1	2.2	0.0	0.1
BLUE FOX	663		2	APR	76	551	458.2437		-0.1	0.5	72.71744	-137.15424	0.0	0.0	0.0	0.0
BLUE FOX	664		2	APR	76	2105	458.8785		-0.3	2.4	72.71719	-137.15375	1.1	2.1	0.0	0.1
BLUE FOX	665		3	APR	76	534	459.2319		-0.9	0.6	72.71738	-137.15353	0.8	1.5	0.1	0.1
BLUE FOX	666		3	APR	76	2104	459.8778		0.1	-0.4	72.71748	-137.15540	0.1	0.0	0.0	0.1
BLUE FOX	667		4	APR	76	539	460.2354		-0.7	2.0	72.71702	-137.15498	1.0	2.0	0.0	0.1
BLUE FOX	668		4	APR	76	2105	460.8785		-0.6	-2.8	72.71734	-137.15955	0.2	0.3	0.0	0.1
BLUE FOX	669		5	APR	76	543	461.2382		-0.2	1.1	72.71728	-137.15521	0.7	1.3	0.0	0.1
BLUE FOX	670		5	APR	76	2105	461.8785		0.2	1.2	72.71756	-137.15651	1.1	2.1	0.0	0.1
BLUE FOX	671		6	APR	76	535	462.2326		0.2	-0.6	72.71742	-137.15463	0.3	0.4	0.0	0.1
BLUE FOX	672		6	APR	76	2109	462.8813		-0.2	0.0	72.71761	-137.15591	0.0	0.0	0.0	0.1
BLUE FOX	673		7	APR	76	535	463.2326		-1.5	-2.5	72.71825	-137.15338	0.9	1.7	0.1	0.1
BLUE FOX	674		7	APR	76	2105	463.8785		0.0	0.5	72.71745	-137.15521	0.0	0.0	0.0	0.0
BLUE FOX	675		8	APR	76	540	464.2361		-0.1	1.2	72.71748	-137.15669	0.6	1.0	0.0	0.1
BLUE FOX	676		8	APR	76	2113	464.8840		-0.5	0.7	72.71750	-137.15625	0.4	0.7	0.0	0.1
BLUE FOX	677	PLOT	9	APR	76	705	465.2951	190	16.2	-7.2	72.73498	-137.18092	11.9	35.2	0.2	0.5
BLUE FOX	678	PLOT	9	APR	76	2110	465.8820	190	8.2	0.1	72.79234	-137.26163	0.0	0.0	0.0	0.1
BLUE FOX	679		10	APR	76	535	466.2326		-2.3	-2.8	72.79603	-137.28470	0.1	0.0	0.0	0.0
BLUE FOX	680	PLOT	10	APR	76	2105	466.8785	190	-8.9	0.2	72.76862	-137.31764	0.4	0.6	0.1	0.1
BLUE FOX	681		11	APR	76	535	467.2326		-0.2	1.0	72.75661	-137.30142	0.1	0.1	0.0	0.1
BLUE FOX	682	PLOT	12	APR	76	16	468.0111	190	7.0	-14.9	72.77143	-137.39772	0.0	0.0	0.0	0.1
BLUE FOX	683	PLOT	12	APR	76	535	468.2326	190	2.9	-13.6	72.78107	-137.47118	0.2	0.4	0.0	0.0
BLUE FOX	684		12	APR	76	2106	468.8792		-2.7	4.1	72.78097	-137.52574	0.3	0.4	0.0	0.1
BLUE FOX	685		13	APR	76	538	469.2347		-0.2	0.7	72.77446	-137.50459	0.0	0.0	0.0	0.0
BLUE FOX	686		13	APR	76	2105	469.8785		3.3	-1.3	72.77955	-137.51953	1.1	2.2	0.0	0.1
BLUE FOX	687		14	APR	76	545	470.2396		1.4	-1.7	72.78312	-137.52841	0.7	1.2	0.0	0.1
BLUE FOX	688	PLOT	14	APR	76	2106	470.8792	190	-5.1	10.4	72.78130	-137.48088	56.2	82.2	1.0	1.6
BLUE FOX	689	PLOT	15	APR	76	706	471.2958	190	0.5	4.8	72.77119	-137.37006	1.1	2.2	0.0	0.1
BLUE FOX	690	PLOT	15	APR	76	2047	471.8660	190	3.4	7.4	72.77758	-137.28725	3.9	11.9	0.3	0.8
BLUE FOX	691		16	APR	76	535	472.2326		0.6	-7.8	72.78338	-137.23383	0.5	0.8	0.0	0.1
BLUE FOX	692		16	APR	76	2105	472.8785		3.7	-0.8	72.78779	-137.24199	0.2	0.3	0.0	0.1
BLUE FOX	693		17	APR	76	542	473.2375		-0.4	-3.4	72.78993	-137.26491	0.4	0.6	0.1	0.1
BLUE FOX	694		17	APR	76	2105	473.8785		-1.0	0.4	72.78531	-137.27544	0.1	0.0	0.0	0.1
BLUE FOX	695		18	APR	76	545	474.2396		0.8	-4.1	72.78541	-137.28644	1.1	2.2	0.0	0.1
BLUE FOX	696	PLOT	18	APR	76	2105	474.8785	190	0.1	-6.1	72.78887	-137.33626	1.0	1.9	0.0	0.1
BLUE FOX	697	PLOT	19	APR	76	535	475.2326	190	-1.4	0.6	72.78674	-137.39804	1.1	2.2	0.0	0.1
BLUE FOX	698		19	APR	76	2106	475.8792		-1.6	-1.8	72.77478	-137.43773	0.3	0.4	0.1	0.1
BLUE FOX	699		20	APR	76	540	476.2361		0.3	-1.0	72.76968	-137.43637	1.0	1.9	0.0	0.1
BLUE FOX	700		20	APR	76	2107	476.8799		-1.0	0.3	72.76540	-137.42268	0.0	0.0	0.0	0.1

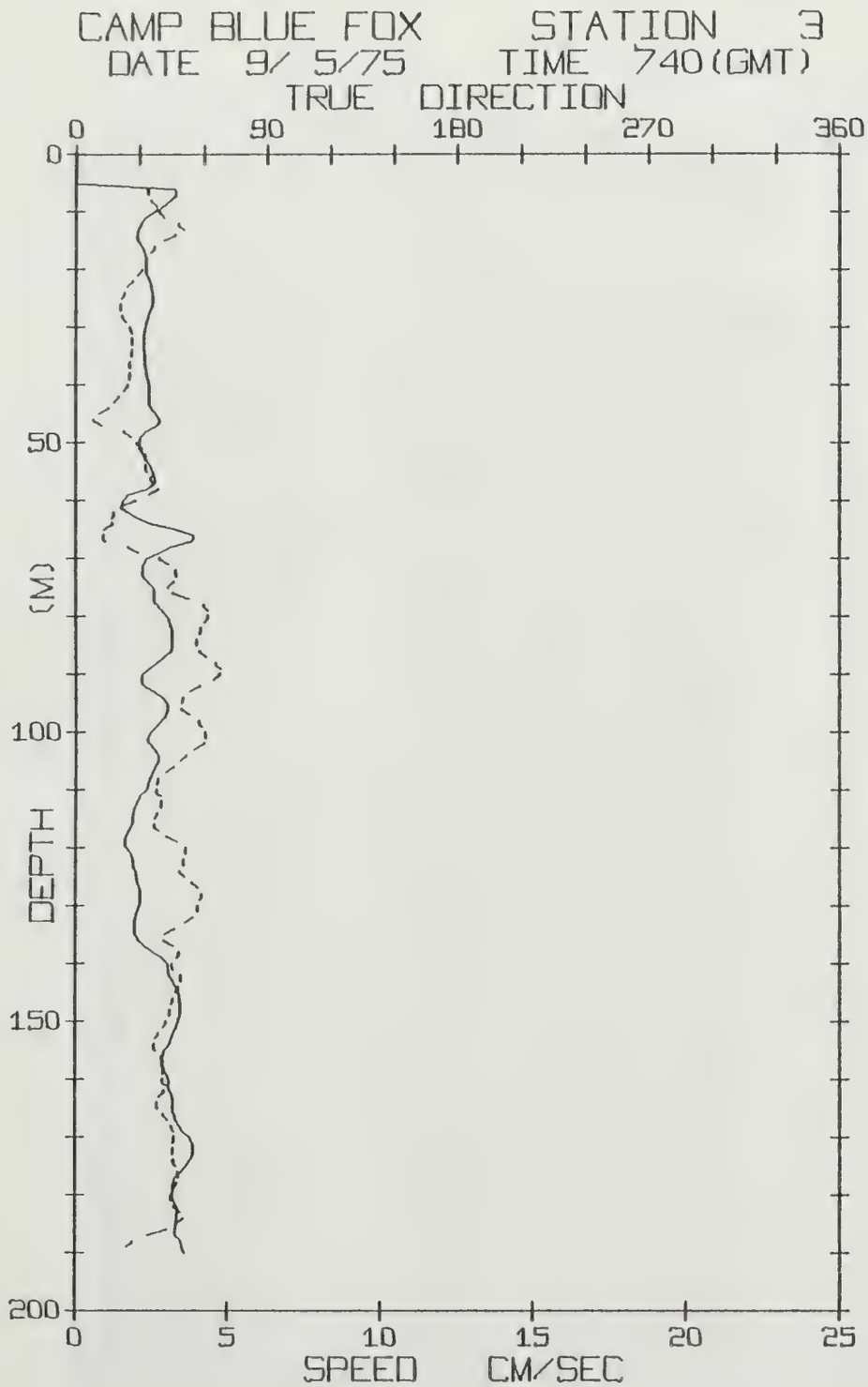
CAMP BLUE FOX STATION 3
DATE 9/ 5/75 TIME 740(GMT)
TRUE DIRECTION
0
90
180
270
360
DEPTH (M)
0
50
100
150
200
SPEED CM/SEC
0
5
10
15
20
25

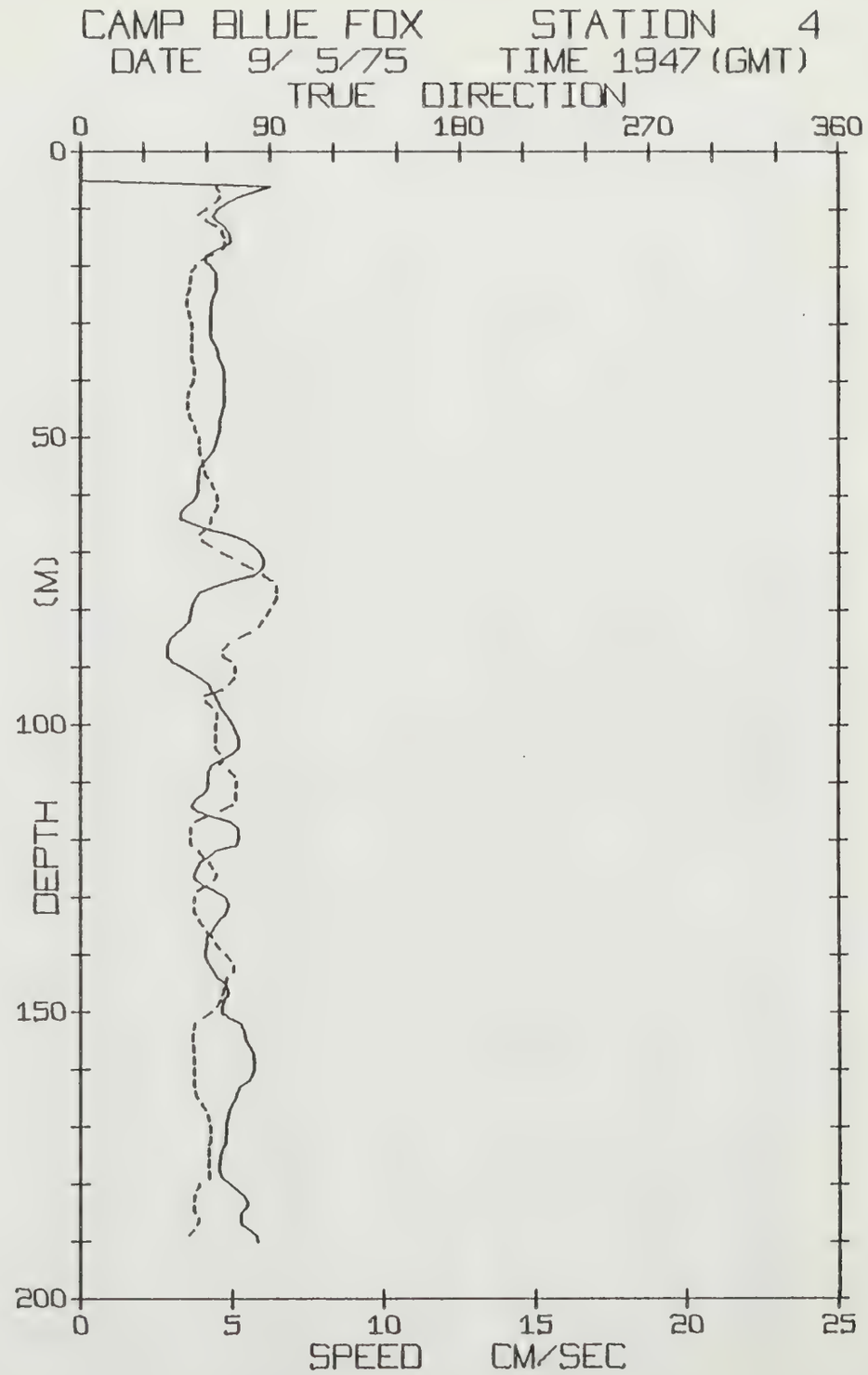
CAMP BLUE FOX STATION 4
DATE 9/ 5/75 TIME 1947(GMT)
TRUE DIRECTION
0
90
180
270
360
DEPTH (M)
0
50
100
150
200
SPEED CM/SEC
0
5
10
15
20
25

BLUE FOX STATION 3 (190M.) 9/MAY/75 740 GMT
LAT= 77.2866N LONG= 143.6209W LTER= 267. LGER= 373.
NIVEL= 4.5 EIVEL= 0.7 NVER= 1. EVER= 2.

DPT	SPD	DRN	DPT	SPD	DRN	DPT	SPD	DRN
0	0.0	999.9	67	3.7	14.2	134	2.0	46.4
1	0.0	999.9	68	3.1	24.6	135	2.0	41.7
2	0.0	999.9	69	2.7	29.8	136	2.1	41.7
3	0.0	999.9	70	2.3	39.6	137	2.3	46.4
4	0.0	999.9	71	2.2	43.9	138	2.6	48.9
5	0.0	999.9	72	2.2	47.1	139	2.9	47.4
6	3.3	33.7	73	2.2	47.9	140	3.1	45.2
7	3.3	34.1	74	2.4	45.5	141	3.1	46.3
8	3.1	35.7	75	2.6	42.8	142	3.1	49.7
9	2.8	38.5	76	2.6	45.7	143	3.2	49.8
10	2.5	39.6	77	2.6	53.3	144	3.3	48.2
11	2.2	42.0	78	2.7	60.4	145	3.4	46.7
12	2.1	48.3	79	2.9	62.3	146	3.4	45.8
13	2.0	50.5	80	3.0	62.3	147	3.5	44.8
14	2.0	46.9	81	3.1	60.0	148	3.4	44.1
15	2.1	41.1	82	3.2	58.2	149	3.4	43.6
16	2.2	37.1	83	3.1	57.6	150	3.3	42.3
17	2.3	35.2	84	3.2	56.2	151	3.3	41.0
18	2.3	33.1	85	3.2	57.1	152	3.2	38.7
19	2.3	32.2	86	3.1	58.4	153	3.1	37.1
20	2.3	31.0	87	2.9	61.4	154	3.0	36.4
21	2.4	28.5	88	2.6	65.6	155	2.9	38.0
22	2.5	26.1	89	2.4	68.4	156	2.8	40.8
23	2.5	23.7	90	2.1	67.6	157	2.8	41.8
24	2.6	22.2	91	2.2	64.6	158	2.9	41.4
25	2.5	21.1	92	2.3	58.1	159	3.0	40.8
26	2.5	20.5	93	2.6	53.2	160	3.1	40.6
27	2.4	21.0	94	2.9	49.9	161	3.0	42.7
28	2.3	21.9	95	3.0	49.4	162	3.1	41.5
29	2.3	23.6	96	3.0	49.7	163	3.2	39.2
30	2.2	25.6	97	2.9	53.7	164	3.2	37.9
31	2.2	26.7	98	2.8	57.7	165	3.2	39.3
32	2.2	26.6	99	2.6	59.5	166	3.3	41.7
33	2.2	26.2	100	2.4	61.2	167	3.3	43.9
34	2.3	25.9	101	2.3	61.7	168	3.4	45.8
35	2.3	25.4	102	2.5	59.8	169	3.6	46.9
36	2.3	24.8	103	2.6	55.5	170	3.8	46.9
37	2.3	25.1	104	2.7	51.6	171	3.9	45.8
38	2.4	25.5	105	2.7	48.9	172	3.9	45.4
39	2.4	24.7	106	2.6	45.7	173	3.8	45.7
40	2.4	23.8	107	2.5	42.0	174	3.7	46.5
41	2.4	22.3	108	2.4	38.4	175	3.6	47.8
42	2.4	19.8	109	2.3	37.9	176	3.4	48.8
43	2.4	17.5	110	2.3	37.3	177	3.2	48.7
44	2.5	15.1	111	2.1	40.1	178	3.2	47.4
45	2.7	10.3	112	2.0	40.6	179	3.2	45.8
46	2.8	8.0	113	1.9	40.0	180	3.2	44.8
47	2.6	12.3	114	1.9	37.9	181	3.3	45.3
48	2.3	22.7	115	1.8	36.7	182	3.4	47.0
49	2.1	26.3	116	1.8	36.4	183	3.3	50.0
50	2.1	28.8	117	1.7	39.2	184	3.3	50.9
51	2.1	31.9	118	1.6	42.9	185	3.3	47.1
52	2.2	33.1	119	1.6	48.1	186	3.3	43.0
53	2.4	33.2	120	1.7	51.7	187	3.3	33.7
54	2.5	33.0	121	1.9	51.7	188	3.5	26.9
55	2.6	34.0	122	1.9	50.3	189	3.5	23.9
56	2.6	35.5	123	1.9	51.5	190	3.6	22.3
57	2.6	36.9	124	2.0	48.8			
58	2.3	39.0	125	2.1	51.5			
59	1.7	34.1	126	2.1	54.9			
60	1.5	28.1	127	2.1	58.4			
61	1.4	21.0	128	2.1	59.5			
62	1.7	17.5	129	2.1	58.2			
63	2.1	16.5	130	2.1	57.1			
64	2.5	16.8	131	2.0	57.1			
65	3.3	12.8	132	1.9	54.9			
66	3.9	12.4	133	1.9	51.0			

BLUE FOX STATION 4 (190M.) 9/MAY/75 1947 GMT
LAT= 77.3045N LONG= 143.6035W LTER= 0. LGER= 0.
NIVEL= 4.1 EIVEL= 4.5 NVER= 0. EVER= 0.

DPT	SPD	DRN	DPT	SPD	DRN	DPT	SPD	DRN
0	0.0	999.9	67	5.0	55.9	134	4.5	56.7
1	0.0	999.9	68	5.5	58.0	135	4.4	58.5
2	0.0	999.9	69	5.8	62.5	136	4.3	60.4
3	0.0	999.9	70	6.0	66.8	137	4.1	62.9
4	0.0	999.9	71	6.1	72.2	138	4.1	64.6
5	0.0	999.9	72	6.0	76.9	139	4.1	66.5
6	6.3	64.6	73	5.9	82.3	140	4.1	69.3
7	5.7	66.3	74	5.7	87.0	141	4.2	71.8
8	5.1	65.9	75	5.0	91.4	142	4.3	73.1
9	4.8	63.4	76	4.4	93.2	143	4.4	72.3
10	4.5	59.8	77	3.9	93.7	144	4.5	69.0
11	4.4	55.9	78	3.8	92.9	145	4.8	68.1
12	4.5	59.8	79	3.7	91.4	146	4.9	67.6
13	4.8	64.3	80	3.6	89.6	147	4.8	66.8
14	4.9	67.5	81	3.6	88.0	148	4.7	65.9
15	5.0	68.9	82	3.5	86.0	149	4.6	64.4
16	4.9	69.1	83	3.4	84.1	150	4.7	61.7
17	4.5	67.2	84	3.1	80.1	151	4.9	58.0
18	4.1	62.0	85	2.9	74.8	152	5.3	54.1
19	4.1	57.5	86	2.8	69.5	153	5.4	53.1
20	4.3	54.4	87	2.9	67.4	154	5.5	52.9
21	4.5	52.3	88	2.9	67.3	155	5.5	53.1
22	4.5	51.9	89	3.1	71.7	156	5.6	54.0
23	4.5	51.5	90	3.4	73.4	157	5.7	54.4
24	4.5	51.2	91	3.7	73.4	158	5.7	54.5
25	4.4	50.3	92	4.0	72.5	159	5.7	54.5
26	4.3	50.1	93	4.3	70.0	160	5.7	54.5
27	4.3	51.1	94	4.4	66.9	161	5.6	54.0
28	4.3	51.9	95	4.5	58.6	162	5.5	53.6
29	4.3	52.7	96	4.6	59.9	163	5.2	54.9
30	4.3	53.2	97	4.7	63.0	164	5.1	55.1
31	4.3	53.3	98	4.8	64.9	165	5.1	56.0
32	4.3	53.1	99	4.9	65.3	166	5.0	58.0
33	4.4	52.8	100	5.1	64.0	167	4.9	59.9
34	4.5	52.6	101	5.1	63.7	168	4.8	60.9
35	4.6	52.5	102	5.2	63.9	169	4.8	61.6
36	4.6	53.3	103	5.3	64.1	170	4.8	62.0
37	4.7	54.2	104	5.2	64.6	171	4.8	61.9
38	4.8	54.8	105	5.0	66.3	172	4.8	61.9
39	4.8	54.8	106	4.7	67.7	173	4.7	60.8
40	4.8	53.4	107	4.3	65.6	174	4.6	60.7
41	4.8	52.1	108	4.2	70.8	175	4.6	61.1
42	4.8	51.0	109	4.2	73.5	176	4.5	61.3
43	4.8	50.5	110	4.2	74.4	177	4.6	61.5
44	4.7	50.7	111	4.2	73.3	178	4.6	61.6
45	4.7	51.2	112	4.0	73.0	179	4.7	61.0
46	4.6	52.3	113	3.8	74.5	180	5.0	56.3
47	4.6	53.4	114	3.6	71.9	181	5.2	54.7
48	4.6	54.4	115	3.9	66.2	182	5.4	53.8
49	4.5	55.4	116	4.4	59.3	183	5.5	53.2
50	4.5	57.0	117	5.0	54.1	184	5.4	53.8
51	4.4	57.2	118	5.2	52.1	185	5.3	55.0
52	4.4	57.2	119	5.2	51.7	186	5.3	56.3
53	4.3	57.5	120	5.2	52.2	187	5.3	55.1
54	4.1	58.5	121	5.1	53.1	188	5.6	53.2
55	3.9	58.5	122	4.4	56.5	189	5.8	50.7
56	3.9	59.5	123	4.2	58.8	190	5.9	47.5
57	3.9	61.0	124	3.9	61.5			
58	3.9	62.8	125	3.8	63.3			
59	3.9	64.2	126	3.7	64.8			
60	3.8	65.3	127	3.8	63.0			
61	3.7	65.6	128	4.1	59.5			
62	3.5	64.9	129	4.5	55.2			
63	3.3	63.1	130	4.8	53.7			
64	3.3	61.6	131	4.9	53.4			
65	3.8	61.0	132	4.8	53.9			
66	4.3	58.9	133	4.7	55.1			

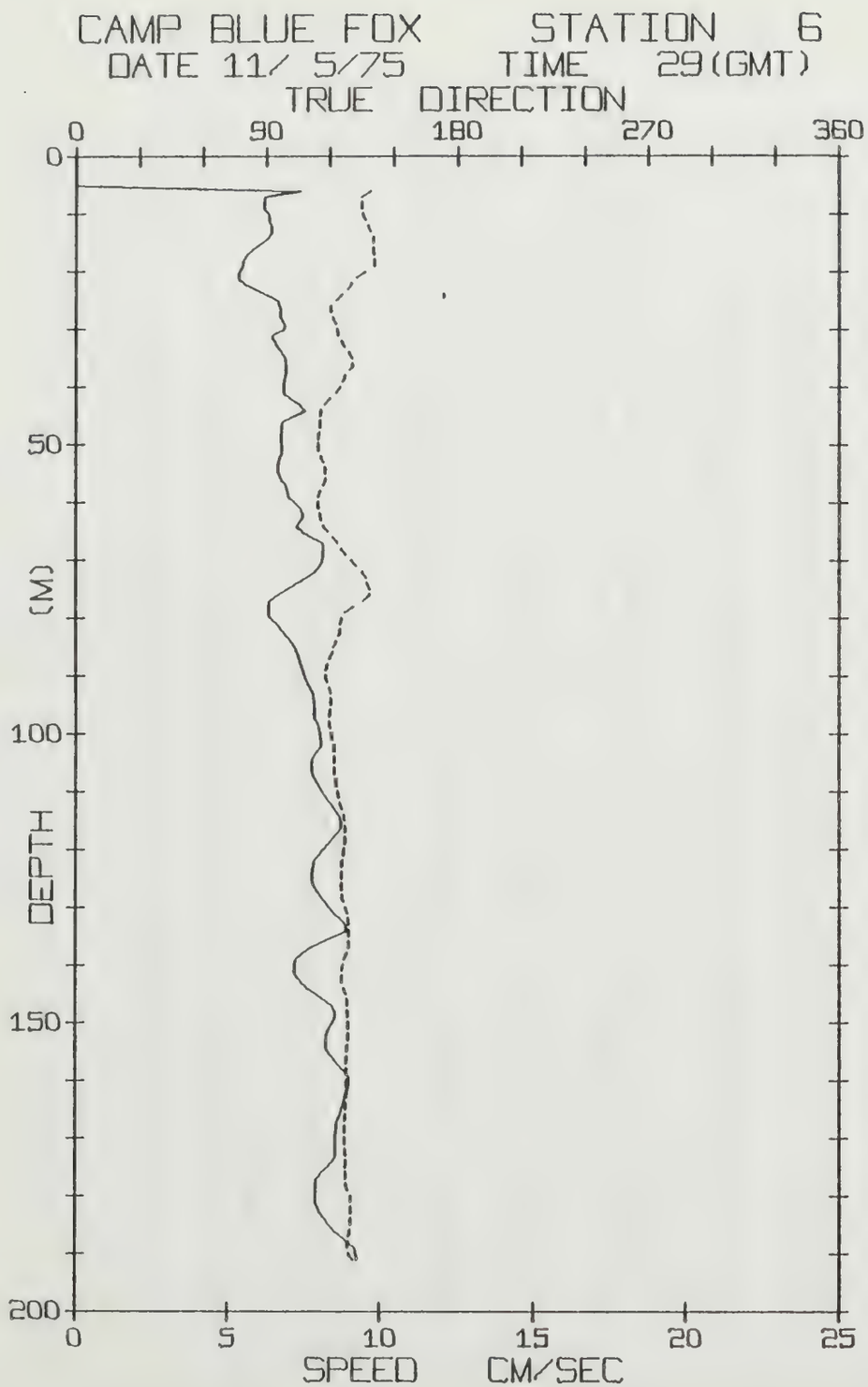
CAMP BLUE FOX STATION 6
DATE 11/ 5/75 TIME 29(GMT)
TRUE DIRECTION
0
90
180
270
360
DEPTH (M)
0
50
100
150
200
SPEED CM/SEC
0
5
10
15
20
25

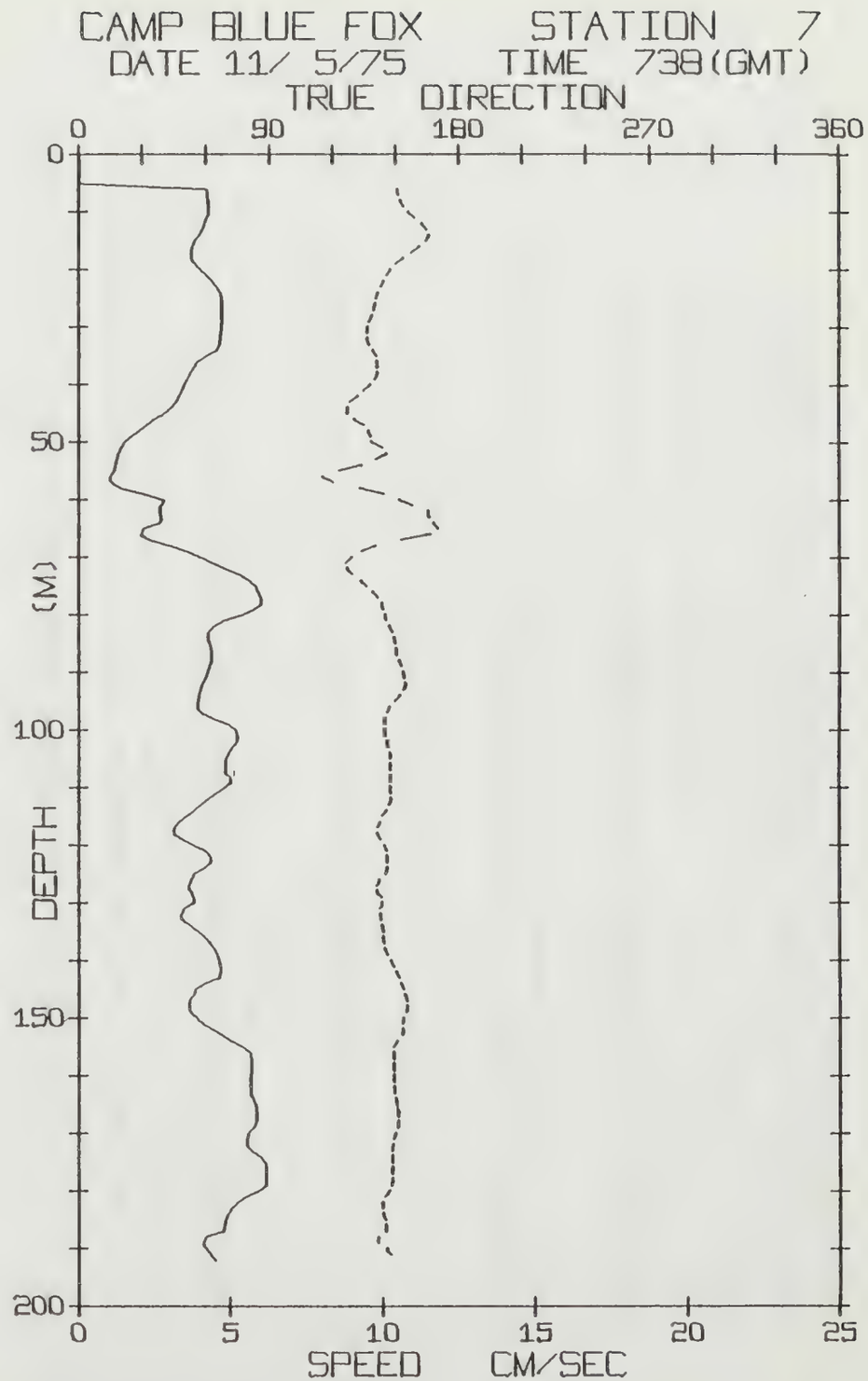
CAMP BLUE FOX STATION 7
DATE 11/ 5/75 TIME 738(GMT)
TRUE DIRECTION
0
90
180
270
360
DEPTH (M)
0
50
100
150
200
SPEED CM/SEC
0
5
10
15
20
25

BLUE FOX STATION 6 (191M.) 11/MAY/75 29 GMT
LAT= 77.2684N LONG= 143.4931W LTER= 0. LGER= 0.
NIVEL= -7.8 EIVEL= 8.0 NVER= 0. EVER= 0.

DPT	SPD	DRN	DPT	SPD	DRN	DPT	SPD	DRN
0	0.0	999.9	67	8.1	124.0	134	8.9	129.1
1	0.0	999.9	68	8.1	125.4	135	8.5	128.9
2	0.0	999.9	69	8.1	127.7	136	8.1	128.9
3	0.0	999.9	70	8.1	130.4	137	7.7	128.3
4	0.0	999.9	71	8.0	132.8	138	7.4	127.3
5	0.0	999.9	72	7.8	135.5	139	7.2	126.3
6	7.4	138.7	73	7.5	137.1	140	7.1	125.6
7	6.2	134.8	74	7.2	138.0	141	7.2	125.0
8	6.1	135.2	75	6.9	139.1	142	7.3	125.5
9	6.2	135.3	76	6.6	138.1	143	7.4	126.1
10	6.4	135.7	77	6.3	135.3	144	7.6	126.8
11	6.4	136.7	78	6.3	130.5	145	7.9	128.0
12	6.5	138.2	79	6.3	126.8	146	8.2	128.4
13	6.4	139.3	80	6.4	124.9	147	8.4	128.7
14	6.3	140.6	81	6.6	124.3	148	8.6	128.9
15	6.1	140.7	82	6.8	124.5	149	8.5	129.1
16	5.8	140.3	83	6.9	123.5	150	8.4	129.0
17	5.6	141.2	84	7.1	122.4	151	8.3	129.2
18	5.5	141.0	85	7.2	121.1	152	8.2	129.1
19	5.4	140.6	86	7.3	120.3	153	8.2	128.6
20	5.3	136.3	87	7.4	119.2	154	8.2	127.9
21	5.3	132.2	88	7.4	118.1	155	8.3	127.3
22	5.5	129.9	89	7.5	117.4	156	8.5	127.3
23	5.9	128.0	90	7.6	118.1	157	8.6	127.3
24	6.3	125.0	91	7.6	119.0	158	8.8	127.6
25	6.7	122.6	92	7.7	120.1	159	9.0	128.0
26	6.7	120.2	93	7.8	120.8	160	8.9	127.9
27	6.7	120.7	94	7.9	120.6	161	8.9	127.8
28	6.8	121.7	95	7.9	120.2	162	8.9	127.5
29	6.9	123.2	96	7.9	119.4	163	8.8	127.2
30	6.8	123.7	97	7.9	119.3	164	8.7	127.0
31	6.4	124.3	98	8.0	119.8	165	8.7	126.9
32	6.5	125.7	99	8.0	120.6	166	8.6	126.8
33	6.7	127.1	100	8.1	121.1	167	8.5	126.5
34	6.8	129.1	101	8.1	121.7	168	8.5	126.7
35	6.9	130.8	102	8.0	122.4	169	8.5	126.8
36	6.9	130.9	103	7.9	122.3	170	8.5	127.2
37	6.9	128.8	104	7.8	122.1	171	8.5	127.6
38	6.8	126.8	105	7.7	122.1	172	8.5	127.9
39	6.8	125.6	106	7.8	122.5	173	8.5	127.9
40	6.8	124.1	107	7.8	122.7	174	8.4	127.9
41	6.9	122.3	108	7.9	123.1	175	8.2	127.6
42	7.1	119.5	109	8.0	123.7	176	8.0	127.4
43	7.4	117.1	110	8.1	124.2	177	7.9	127.6
44	7.6	115.1	111	8.3	124.8	178	7.9	128.3
45	7.1	114.7	112	8.4	125.3	179	7.8	129.0
46	6.8	115.1	113	8.5	126.1	180	7.8	130.2
47	6.7	114.7	114	8.7	126.9	181	7.9	130.2
48	6.7	114.0	115	8.7	127.3	182	8.0	130.2
49	6.7	113.8	116	8.7	127.5	183	8.1	129.8
50	6.8	114.1	117	8.6	127.3	184	8.2	129.6
51	6.7	114.7	118	8.4	127.0	185	8.4	129.4
52	6.7	116.0	119	8.3	126.6	186	8.5	128.9
53	6.6	117.1	120	8.1	126.1	187	8.7	128.2
54	6.6	118.0	121	7.9	125.7	188	9.0	127.9
55	6.7	118.1	122	7.8	125.3	189	9.2	127.9
56	6.8	117.4	123	7.8	125.0	190	9.2	129.3
57	6.9	116.3	124	7.7	125.0	191	9.3	131.3
58	7.0	114.7	125	7.8	125.3			
59	7.0	113.8	126	7.8	125.6			
60	7.2	113.9	127	7.9	125.8			
61	7.4	114.9	128	8.1	126.2			
62	7.5	115.6	129	8.2	126.9			
63	7.3	116.0	130	8.4	127.8			
64	7.2	117.3	131	8.5	128.6			
65	7.5	119.2	132	8.7	129.2			
66	7.8	121.8	133	8.9	129.4			

BLUE FOX STATION 7 (192M.) 11/MAY/75 738 GMT
LAT= 77.2523N LONG= 143.4450W LTER= 0. LGER= 0.
NIVEL= -6.6 EIVEL= 3.5 NVER= 0. EVER= 0.

DPT	SPD	DRN	DPT	SPD	DRN	DPT	SPD	DRN
0	0.0	999.9	67	2.4	152.4	134	3.7	144.1
1	0.0	999.9	68	3.1	140.5	135	4.0	144.5
2	0.0	999.9	69	3.6	133.8	136	4.2	144.5
3	0.0	999.9	70	4.1	128.9	137	4.4	145.0
4	0.0	999.9	71	4.5	126.0	138	4.5	145.2
5	0.0	999.9	72	4.9	127.1	139	4.6	146.4
6	4.3	151.0	73	5.3	129.9	140	4.7	148.1
7	4.3	151.7	74	5.6	133.6	141	4.7	149.4
8	4.3	152.6	75	5.9	136.5	142	4.7	150.7
9	4.3	154.2	76	6.0	139.6	143	4.6	152.0
10	4.3	156.3	77	6.0	141.9	144	4.1	153.0
11	4.2	159.4	78	6.0	143.9	145	3.8	154.2
12	4.1	162.7	79	5.8	144.4	146	3.8	154.7
13	4.1	165.0	80	5.4	145.3	147	3.6	155.8
14	4.0	166.0	81	4.8	146.1	148	3.6	155.3
15	3.8	163.9	82	4.4	147.4	149	3.7	154.6
16	3.7	161.1	83	4.3	149.0	150	3.9	153.2
17	3.7	157.4	84	4.3	149.7	151	4.1	152.8
18	3.7	153.4	85	4.4	150.3	152	4.4	153.7
19	3.9	149.8	86	4.4	150.6	153	4.8	152.6
20	4.1	147.2	87	4.4	151.1	154	5.1	150.3
21	4.3	145.5	88	4.4	152.1	155	5.4	148.8
22	4.4	143.9	89	4.3	153.3	156	5.7	149.0
23	4.6	142.6	90	4.2	154.0	157	5.7	149.2
24	4.7	141.3	91	4.2	154.7	158	5.7	149.3
25	4.8	140.3	92	4.0	155.0	159	5.7	149.2
26	4.8	139.8	93	4.0	153.5	160	5.6	149.1
27	4.7	139.3	94	3.9	151.7	161	5.7	149.2
28	4.7	138.3	95	3.9	149.4	162	5.7	149.5
29	4.7	137.1	96	3.9	146.8	163	5.7	149.9
30	4.7	136.3	97	4.1	145.5	164	5.8	150.4
31	4.7	136.2	98	4.5	144.5	165	5.9	151.0
32	4.6	136.7	99	5.0	144.3	166	5.9	151.4
33	4.6	137.8	100	5.2	144.9	167	5.9	151.3
34	4.5	139.6	101	5.3	145.4	168	5.8	151.2
35	4.2	141.3	102	5.2	146.2	169	5.7	150.4
36	3.9	141.4	103	5.0	146.8	170	5.6	149.3
37	3.8	141.3	104	4.9	147.5	171	5.5	148.5
38	3.6	141.1	105	4.8	147.6	172	5.6	148.0
39	3.5	139.8	106	4.8	147.4	173	5.7	147.9
40	3.4	137.8	107	4.8	147.0	174	6.0	148.3
41	3.4	134.8	108	5.0	147.0	175	6.2	148.5
42	3.3	131.9	109	5.0	147.3	176	6.2	148.3
43	3.2	128.3	110	4.8	147.5	177	6.2	148.1
44	3.0	126.8	111	4.5	147.9	178	6.2	147.9
45	2.8	127.0	112	4.2	147.7	179	6.2	147.6
46	2.5	130.5	113	4.0	146.5	180	5.9	146.6
47	2.2	134.9	114	3.8	145.1	181	5.5	144.7
48	2.0	137.5	115	3.5	143.2	182	5.2	143.5
49	1.7	138.9	116	3.3	142.0	183	5.0	143.6
50	1.5	139.2	117	3.1	140.7	184	4.9	144.5
51	1.4	144.1	118	3.2	141.3	185	4.8	145.6
52	1.3	145.9	119	3.4	143.1	186	4.8	145.3
53	1.2	140.7	120	3.8	144.8	187	4.7	145.1
54	1.2	133.7	121	4.2	146.0	188	4.2	141.5
55	1.1	123.0	122	4.4	146.2	189	4.1	141.3
56	1.0	115.2	123	4.3	146.0	190	4.2	145.7
57	1.1	121.1	124	4.1	145.4	191	4.4	148.1
58	1.5	133.1	125	3.8	144.7	192	4.5	149.1
59	2.2	144.7	126	3.7	142.0			
60	2.8	151.8	127	3.6	140.8			
61	2.7	158.2	128	3.7	140.6			
62	2.7	165.5	129	3.8	143.5			
63	2.8	166.3	130	3.7	143.8			
64	2.6	168.3	131	3.4	142.3			
65	2.1	170.6	132	3.3	143.0			
66	2.0	166.4	133	3.5	143.4			

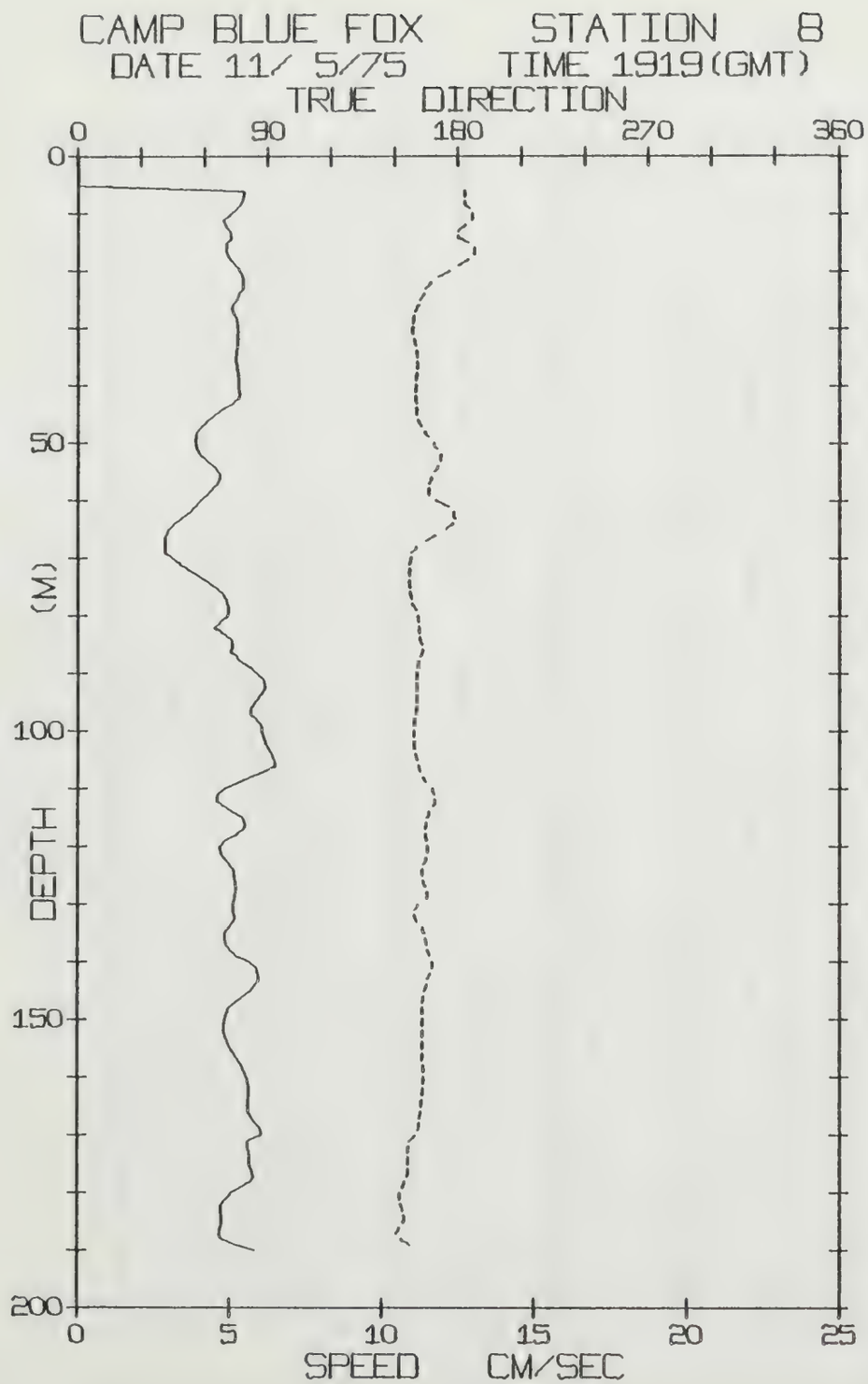
CAMP BLUE FOX STATION 8
DATE 11/ 5/75 TIME 1919(GMT)
TRUE DIRECTION
0 90 180 270 360
DEPTH (M)
0 50 100 150 200
0 5 10 15 20 25
SPEED CM/SEC

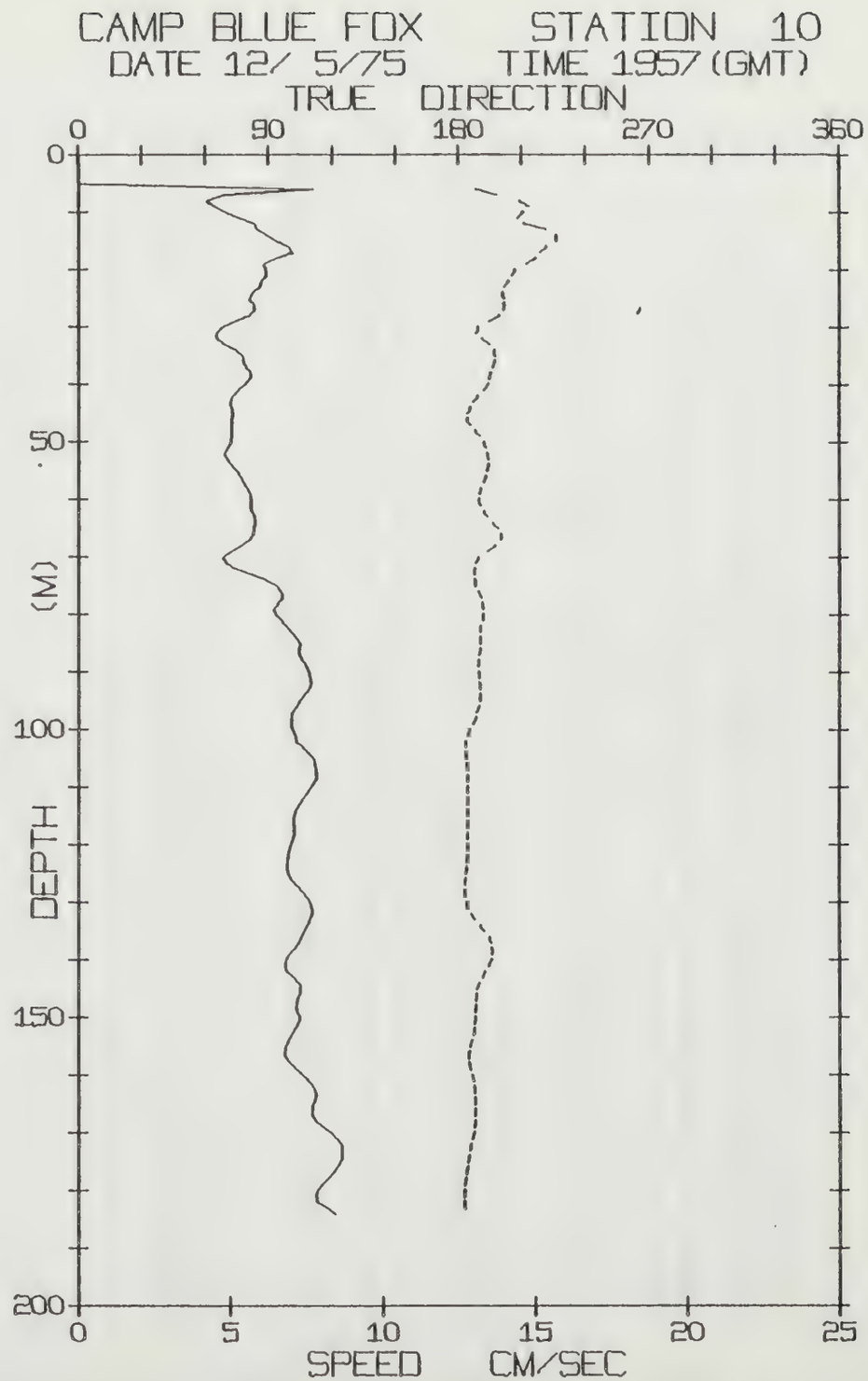
CAMP BLUE FOX STATION 10
DATE 12/ 5/75 TIME 1957(GMT)
TRUE DIRECTION
0 90 180 270 360
DEPTH (M)
0 50 100 150 200
0 5 10 15 20 25
SPEED CM/SEC

BLUE FOX STATION 8 (190M.) 11/MAY/75 1919 GMT
LAT= 77.2252N LONG= 143.3920W LTER= 0. LGER= 0.
NIVEL= -7.4 EIVEL= 2.4 NVER= 0. EVER= 0.

DPT	SPD	DRN	DPT	SPD	DRN	DPT	SPD	DRN
0	0.0	999.9	67	2.9	164.7	134	5.0	163.1
1	0.0	999.9	68	2.9	160.4	135	4.8	164.3
2	0.0	999.9	69	2.9	158.2	136	4.9	164.9
3	0.0	999.9	70	3.1	157.4	137	4.9	165.5
4	0.0	999.9	71	3.4	156.9	138	5.1	166.0
5	0.0	999.9	72	3.7	157.0	139	5.2	166.9
6	5.5	183.5	73	4.0	156.9	140	5.7	168.1
7	5.4	182.9	74	4.3	157.0	141	5.9	167.4
8	5.4	183.0	75	4.5	157.4	142	6.0	166.5
9	5.2	185.1	76	4.8	157.8	143	6.0	165.3
10	5.0	186.8	77	4.9	158.3	144	5.8	164.7
11	4.8	186.2	78	5.0	158.8	145	5.7	164.0
12	4.9	183.3	79	5.0	160.3	146	5.5	163.5
13	5.0	180.0	80	4.9	161.3	147	5.2	163.0
14	5.1	179.6	81	4.7	161.8	148	5.0	163.2
15	4.9	184.7	82	4.5	161.6	149	4.9	163.1
16	4.9	187.5	83	4.8	162.2	150	4.8	163.0
17	4.9	187.9	84	5.1	162.2	151	4.8	163.1
18	5.1	184.7	85	5.1	163.3	152	4.8	163.3
19	5.2	180.3	86	5.0	163.4	153	4.9	163.3
20	5.4	175.8	87	5.2	162.3	154	5.0	163.2
21	5.4	170.8	88	5.4	161.4	155	5.1	163.2
22	5.4	166.9	89	5.7	160.8	156	5.2	163.3
23	5.4	164.7	90	5.9	160.5	157	5.3	163.2
24	5.3	163.5	91	6.1	160.4	158	5.4	163.7
25	5.2	161.8	92	6.2	160.4	159	5.5	163.8
26	5.1	160.5	93	6.1	160.3	160	5.6	163.8
27	5.1	159.5	94	6.0	160.3	161	5.6	163.4
28	5.2	158.7	95	5.8	160.3	162	5.7	163.2
29	5.3	158.3	96	5.7	160.3	163	5.6	163.0
30	5.3	158.3	97	5.7	160.0	164	5.6	162.7
31	5.3	158.8	98	5.9	159.2	165	5.6	162.3
32	5.2	159.5	99	6.1	159.1	166	5.6	161.9
33	5.2	160.2	100	6.1	159.1	167	5.7	161.5
34	5.2	160.6	101	6.1	159.2	168	5.9	161.6
35	5.2	161.0	102	6.2	159.4	169	6.0	161.0
36	5.2	160.8	103	6.3	159.9	170	6.0	159.6
37	5.3	160.4	104	6.4	160.5	171	5.6	157.4
38	5.3	160.0	105	6.5	161.1	172	5.6	156.5
39	5.3	159.8	106	6.5	161.7	173	5.7	156.4
40	5.3	159.7	107	6.2	162.5	174	5.7	156.5
41	5.3	159.6	108	5.7	163.7	175	5.7	156.5
42	5.3	159.7	109	5.3	165.4	176	5.7	156.4
43	5.1	160.4	110	4.9	167.8	177	5.8	155.9
44	4.8	160.4	111	4.6	169.1	178	5.7	154.6
45	4.5	160.7	112	4.5	169.4	179	5.4	153.6
46	4.3	161.4	113	4.8	168.0	180	5.1	152.4
47	4.1	162.6	114	5.1	166.5	181	4.9	152.9
48	3.9	164.3	115	5.4	165.3	182	4.7	153.5
49	3.9	166.1	116	5.5	164.7	183	4.7	154.4
50	3.9	168.2	117	5.4	164.6	184	4.8	154.8
51	3.9	170.0	118	5.2	165.0	185	4.8	154.0
52	4.0	171.3	119	4.9	165.5	186	4.7	152.3
53	4.2	171.4	120	4.7	166.0	187	4.7	150.8
54	4.5	170.4	121	4.7	165.8	188	4.8	153.3
55	4.6	168.8	122	4.8	164.9	189	5.2	157.6
56	4.7	167.3	123	5.0	163.7	190	5.8	161.6
57	4.6	166.1	124	5.1	162.8			
58	4.4	165.7	125	5.2	163.2			
59	4.2	165.9	126	5.2	163.9			
60	4.0	169.7	127	5.2	164.9			
61	3.8	175.2	128	5.2	165.5			
62	3.7	177.6	129	5.2	165.2			
63	3.4	178.9	130	5.1	161.3			
64	3.2	177.1	131	5.1	159.6			
65	3.0	173.9	132	5.2	159.8			
66	2.9	169.2	133	5.1	160.9			

BLUE FOX STATION 10 (184M.) 12/MAY/75 1957 GMT
LAT= 77.1631N LONG= 143.3753W LTER= 0. LGER= 0.
NIVEL= -11.6 EIVEL= -1.1 NVER= 0. EVER= 0.

DPT	SPD	DRN	DPT	SPD	DRN	DPT	SPD	DRN
0	0.0	999.9	67	5.6	199.6	134	7.5	189.9
1	0.0	999.9	68	5.4	197.4	135	7.4	191.9
2	0.0	999.9	69	5.0	193.8	136	7.3	194.1
3	0.0	999.9	70	4.8	189.5	137	7.2	195.3
4	0.0	999.9	71	4.9	187.9	138	7.1	195.8
5	0.0	999.9	72	5.1	187.2	139	6.9	195.2
6	7.7	188.3	73	5.7	187.5	140	6.8	194.8
7	4.8	197.5	74	6.2	187.8	141	6.8	193.7
8	4.2	208.8	75	6.5	188.1	142	6.9	192.0
9	4.5	213.0	76	6.7	189.4	143	7.1	190.7
10	4.9	210.4	77	6.7	190.8	144	7.3	189.3
11	5.3	208.1	78	6.6	191.3	145	7.3	188.2
12	5.8	210.9	79	6.4	191.7	146	7.3	187.8
13	5.9	221.1	80	6.5	191.5	147	7.2	187.7
14	6.2	225.8	81	6.7	191.0	148	7.1	187.6
15	6.5	226.0	82	6.8	190.0	149	7.2	187.5
16	6.9	221.7	83	7.0	190.1	150	7.3	187.4
17	7.1	218.6	84	7.2	190.1	151	7.2	187.2
18	6.5	216.6	85	7.3	190.1	152	7.1	186.9
19	6.1	212.1	86	7.3	190.1	153	7.0	186.4
20	6.2	206.8	87	7.3	189.3	154	6.9	185.7
21	6.2	205.2	88	7.4	189.0	155	6.8	184.9
22	6.0	203.3	89	7.5	189.4	156	6.8	184.4
23	5.9	201.7	90	7.6	189.7	157	6.8	184.8
24	5.7	200.8	91	7.6	190.0	158	7.0	185.2
25	5.6	201.7	92	7.6	190.1	159	7.2	185.9
26	5.8	201.9	93	7.6	190.1	160	7.4	186.5
27	5.8	201.1	94	7.4	190.0	161	7.6	187.1
28	5.6	199.1	95	7.3	189.8	162	7.7	187.4
29	5.2	194.6	96	7.2	189.3	163	7.8	187.7
30	4.7	189.2	97	7.0	188.2	164	7.8	187.8
31	4.6	188.1	98	7.0	187.7	165	7.7	187.8
32	4.6	190.8	99	7.0	186.6	166	7.7	187.7
33	4.8	194.4	100	7.1	185.0	167	7.7	187.6
34	5.2	196.5	101	7.2	184.0	168	7.8	187.4
35	5.4	197.4	102	7.2	183.0	169	8.1	187.2
36	5.4	196.7	103	7.4	182.9	170	8.3	186.7
37	5.6	195.8	104	7.6	183.4	171	8.5	186.1
38	5.7	194.7	105	7.7	183.9	172	8.7	185.5
39	5.6	194.1	106	7.8	184.0	173	8.7	185.0
40	5.5	193.6	107	7.8	184.2	174	8.7	184.5
41	5.3	191.8	108	7.8	184.3	175	8.6	184.1
42	5.1	189.0	109	7.8	184.3	176	8.5	183.8
43	5.0	187.1	110	7.6	184.2	177	8.3	183.2
44	5.1	185.3	111	7.5	184.2	178	8.2	182.9
45	5.1	183.9	112	7.4	184.1	179	8.0	182.5
46	5.0	183.5	113	7.3	184.0	180	7.9	182.2
47	5.0	185.3	114	7.1	183.9	181	7.8	182.1
48	5.1	187.7	115	7.1	183.9	182	7.9	182.4
49	5.0	190.0	116	7.1	183.9	183	8.2	183.1
50	5.0	191.8	117	7.1	183.9	184	8.4	184.2
51	4.9	192.8	118	7.1	183.9			
52	4.8	193.8	119	7.0	183.9			
53	4.9	194.1	120	7.0	183.9			
54	5.0	193.7	121	6.9	183.8			
55	5.2	193.1	122	6.9	183.7			
56	5.3	192.4	123	6.9	183.5			
57	5.4	191.5	124	6.9	183.2			
58	5.6	190.4	125	6.9	182.8			
59	5.7	189.6	126	7.0	182.6			
60	5.6	189.3	127	7.2	182.6			
61	5.7	190.2	128	7.3	182.8			
62	5.7	191.7	129	7.5	183.2			
63	5.8	193.8	130	7.6	183.8			
64	5.8	196.0	131	7.7	184.5			
65	5.7	198.1	132	7.7	185.9			
66	5.7	200.2	133	7.6	187.6			

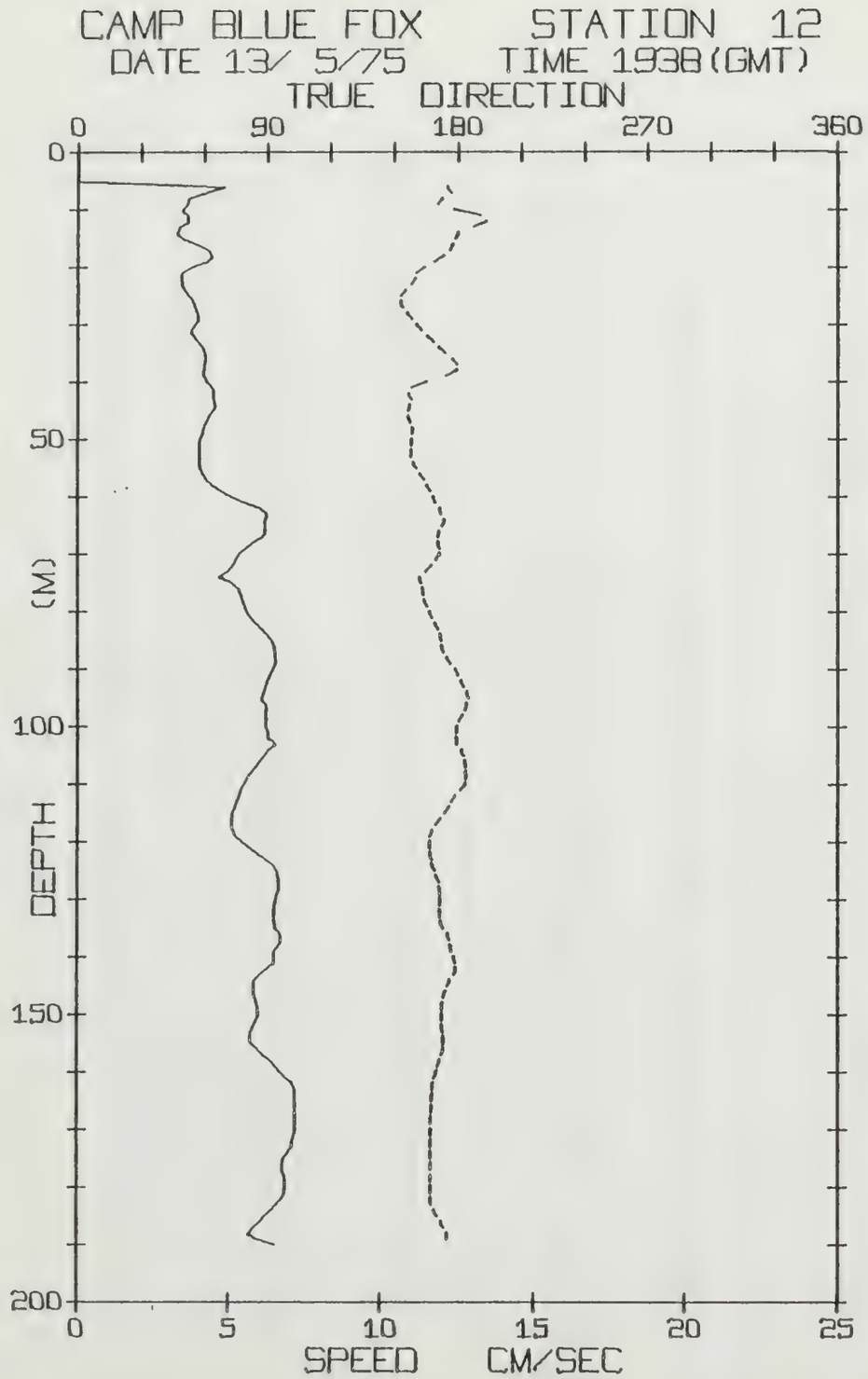
CAMP BLUE FOX STATION 12
DATE 13/ 5/75 TIME 1938(GMT)
TRUE DIRECTION
0 90 180 270 360
DEPTH (M)
0 50 100 150 200
0 5 10 15 20 25
SPEED CM/SEC

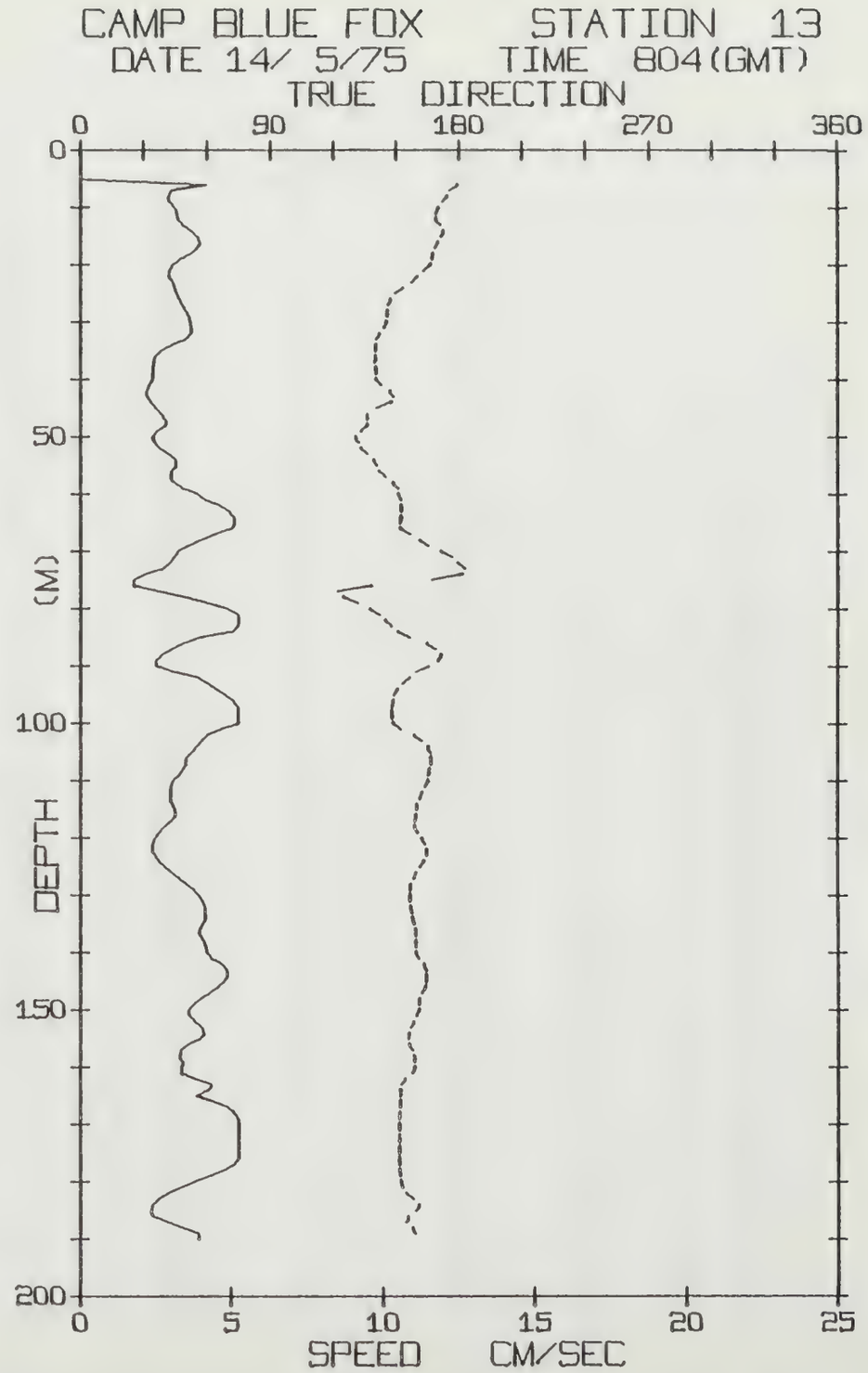
CAMP BLUE FOX STATION 13
DATE 14/ 5/75 TIME 804(GMT)
TRUE DIRECTION
0 90 180 270 360
DEPTH (M)
0 50 100 150 200
0 5 10 15 20 25
SPEED CM/SEC

BLUE FOX STATION 12 (190M.) 13/MAY/75 1938 GMT
LAT= 77.0841N LONG= 143.4287W LTER= 1. LGER= 2.
NIVEL= -8.3 EIVEL= 2.5 NVER= 0. EVER= 0.

DPT	SPD	DRN	DPT	SPD	DRN	DPT	SPD	DRN
0	0.0	999.9	67	6.1	170.2	134	6.5	172.5
1	0.0	999.9	68	5.8	171.1	135	6.6	173.7
2	0.0	999.9	69	5.5	171.9	136	6.7	175.7
3	0.0	999.9	70	5.3	171.1	137	6.7	176.5
4	0.0	999.9	71	5.2	169.3	138	6.6	177.0
5	0.0	999.9	72	5.1	166.9	139	6.4	177.5
6	4.9	175.1	73	4.9	164.5	140	6.4	178.5
7	4.2	177.2	74	4.6	161.8	141	6.5	179.4
8	3.6	172.0	75	5.1	163.1	142	6.2	179.4
9	3.6	170.4	76	5.3	163.8	143	6.0	177.9
10	3.4	178.6	77	5.4	164.2	144	5.8	176.0
11	3.7	191.3	78	5.5	164.7	145	5.8	174.5
12	3.7	193.7	79	5.5	165.7	146	5.8	173.4
13	3.3	187.5	80	5.6	167.0	147	5.9	172.9
14	3.2	179.7	81	5.7	168.2	148	5.9	172.5
15	3.5	178.3	82	5.9	169.7	149	6.0	172.2
16	3.9	177.1	83	6.1	171.3	150	5.9	172.4
17	4.3	175.9	84	6.3	172.0	151	5.9	172.8
18	4.5	173.1	85	6.4	172.9	152	5.8	173.3
19	4.3	169.0	86	6.5	173.0	153	5.7	173.6
20	3.7	163.8	87	6.5	173.7	154	5.7	173.8
21	3.4	160.1	88	6.6	175.2	155	5.8	173.3
22	3.4	159.2	89	6.5	177.2	156	6.0	172.8
23	3.5	157.8	90	6.4	179.4	157	6.2	171.8
24	3.6	154.7	91	6.3	180.8	158	6.4	171.0
25	3.7	152.8	92	6.2	182.2	159	6.6	170.2
26	3.8	152.7	93	6.2	183.6	160	6.7	169.4
27	3.9	154.4	94	6.1	185.0	161	6.9	168.6
28	4.0	156.4	95	6.1	185.8	162	7.1	167.9
29	4.0	158.9	96	6.2	184.1	163	7.2	167.7
30	3.8	160.8	97	6.2	183.4	164	7.2	167.4
31	3.7	163.3	98	6.2	182.0	165	7.2	167.3
32	3.9	165.9	99	6.2	180.4	166	7.2	167.2
33	4.0	169.0	100	6.3	179.4	167	7.2	167.1
34	4.2	171.4	101	6.3	179.3	168	7.2	167.1
35	4.2	174.5	102	6.3	179.4	169	7.2	166.9
36	4.2	178.0	103	6.6	179.1	170	7.2	166.9
37	4.1	180.3	104	6.3	182.2	171	7.1	167.0
38	4.1	179.2	105	6.1	183.4	172	7.0	167.1
39	4.2	174.1	106	6.0	184.2	173	7.0	167.0
40	4.3	164.8	107	5.8	184.5	174	6.9	167.2
41	4.5	158.0	108	5.7	184.6	175	6.8	167.6
42	4.5	156.5	109	5.6	184.1	176	6.7	167.4
43	4.5	158.5	110	5.4	183.3	177	6.8	167.1
44	4.6	156.7	111	5.3	181.2	178	6.9	166.9
45	4.4	156.2	112	5.3	178.4	179	6.9	166.9
46	4.3	156.9	113	5.2	176.5	180	6.8	167.0
47	4.2	158.0	114	5.2	175.3	181	6.8	167.3
48	4.1	158.7	115	5.1	173.4	182	6.7	167.5
49	4.1	158.3	116	5.1	171.1	183	6.5	168.4
50	4.0	157.8	117	5.1	169.5	184	6.4	169.5
51	4.0	157.6	118	5.2	167.6	185	6.2	171.0
52	4.0	157.4	119	5.3	166.6	186	6.0	172.9
53	4.0	157.2	120	5.5	166.6	187	5.8	174.2
54	4.0	159.0	121	5.7	166.6	188	5.6	175.6
55	4.1	160.7	122	6.0	167.4	189	5.9	174.6
56	4.2	162.4	123	6.2	168.3	190	6.5	171.9
57	4.3	164.4	124	6.5	168.8			
58	4.4	165.8	125	6.6	169.7			
59	4.7	167.4	126	6.7	170.7			
60	5.1	168.8	127	6.7	171.8			
61	5.5	169.7	128	6.6	172.0			
62	6.0	171.7	129	6.6	172.2			
63	6.3	172.7	130	6.5	172.0			
64	6.2	173.9	131	6.5	171.7			
65	6.2	172.3	132	6.5	171.9			
66	6.2	170.8	133	6.5	172.1			

BLUE FOX STATION 13 (190M.) 14/MAY/75 804 GMT
LAT= 77.0513N LONG= 143.3358W LTER= 1. LGER= 1.
NIVEL= -5.4 EIVEL= 3.3 NVER= 0. EVER= 0.

DPT	SPD	DRN	DPT	SPD	DRN	DPT	SPD	DRN
0	0.0	999.9	67	4.5	156.7	134	4.1	158.2
1	0.0	999.9	68	4.0	161.0	135	4.0	158.9
2	0.0	999.9	69	3.6	165.5	136	3.9	159.5
3	0.0	999.9	70	3.2	171.4	137	4.0	159.3
4	0.0	999.9	71	3.1	176.8	138	4.1	159.1
5	0.0	999.9	72	2.9	179.8	139	4.2	159.2
6	4.2	179.3	73	2.7	183.2	140	4.2	159.8
7	3.0	175.6	74	2.2	181.2	141	4.4	161.1
8	2.9	174.1	75	1.8	166.9	142	4.7	163.3
9	3.0	171.8	76	1.8	138.0	143	4.9	164.5
10	3.2	170.0	77	2.6	122.1	144	4.9	164.4
11	3.2	168.8	78	3.5	125.2	145	4.7	164.2
12	3.3	168.7	79	4.2	132.0	146	4.5	163.4
13	3.4	171.6	80	4.9	137.9	147	4.3	161.8
14	3.7	172.9	81	5.2	142.3	148	4.0	160.7
15	3.9	171.2	82	5.2	145.1	149	3.7	160.5
16	4.0	169.8	83	5.2	148.4	150	3.5	160.4
17	3.8	168.3	84	5.0	151.1	151	3.6	159.2
18	3.6	167.2	85	4.0	156.9	152	3.8	157.9
19	3.3	167.0	86	3.4	164.6	153	4.1	156.6
20	3.0	165.9	87	3.0	169.1	154	4.1	155.8
21	2.9	162.9	88	2.7	171.5	155	4.0	155.5
22	3.0	159.9	89	2.5	169.6	156	3.5	156.6
23	3.1	157.4	90	2.6	165.5	157	3.3	158.1
24	3.1	153.3	91	3.1	159.2	158	3.3	159.2
25	3.2	149.4	92	3.9	155.9	159	3.4	158.8
26	3.3	147.2	93	4.2	152.8	160	3.3	158.6
27	3.4	146.0	94	4.5	150.3	161	3.3	157.2
28	3.5	145.5	95	4.8	148.5	162	3.8	154.1
29	3.6	145.9	96	5.1	147.8	163	4.4	152.1
30	3.7	145.2	97	5.2	147.6	164	4.2	151.7
31	3.7	143.8	98	5.2	147.6	165	3.8	152.2
32	3.6	141.9	99	5.2	148.1	166	4.4	151.8
33	3.5	140.3	100	5.2	149.0	167	4.9	151.4
34	3.0	140.0	101	4.7	152.4	168	5.1	151.2
35	2.7	140.1	102	4.2	158.4	169	5.2	151.2
36	2.5	140.3	103	4.0	162.2	170	5.2	151.4
37	2.4	139.4	104	3.8	164.9	171	5.3	151.5
38	2.4	140.5	105	3.7	166.6	172	5.3	151.5
39	2.4	140.7	106	3.5	166.6	173	5.3	151.5
40	2.4	140.8	107	3.4	166.8	174	5.3	151.4
41	2.2	143.3	108	3.4	165.6	175	5.3	151.3
42	2.2	146.9	109	3.2	164.7	176	5.2	151.4
43	2.3	148.9	110	3.0	164.4	177	5.0	151.9
44	2.4	147.1	111	2.9	163.1	178	4.8	152.2
45	2.5	140.7	112	3.0	161.7	179	4.3	152.6
46	2.7	136.3	113	3.0	160.7	180	3.8	152.9
47	2.8	136.5	114	3.1	159.3	181	3.3	153.4
48	2.8	136.2	115	3.1	159.4	182	2.9	155.3
49	2.5	133.1	116	3.1	158.7	183	2.6	158.6
50	2.4	130.6	117	3.0	158.4	184	2.4	160.9
51	2.5	132.4	118	2.7	158.8	185	2.3	159.3
52	2.6	133.5	119	2.6	160.5	186	2.5	155.6
53	2.9	136.7	120	2.4	162.2	187	2.9	154.5
54	3.2	139.8	121	2.4	163.7	188	3.4	158.2
55	3.2	141.3	122	2.4	164.7	189	3.9	159.4
56	3.0	142.5	123	2.5	164.1	190	3.9	159.4
57	3.0	145.6	124	2.6	162.7			
58	3.1	148.7	125	2.8	160.8			
59	3.4	150.9	126	3.0	158.9			
60	3.9	151.7	127	3.3	157.6			
61	4.1	152.7	128	3.5	156.4			
62	4.6	152.6	129	3.8	155.9			
63	4.9	152.6	130	4.0	156.2			
64	5.1	152.2	131	4.1	156.7			
65	5.1	151.7	132	4.1	157.2			
66	5.0	152.3	133	4.2	157.7			

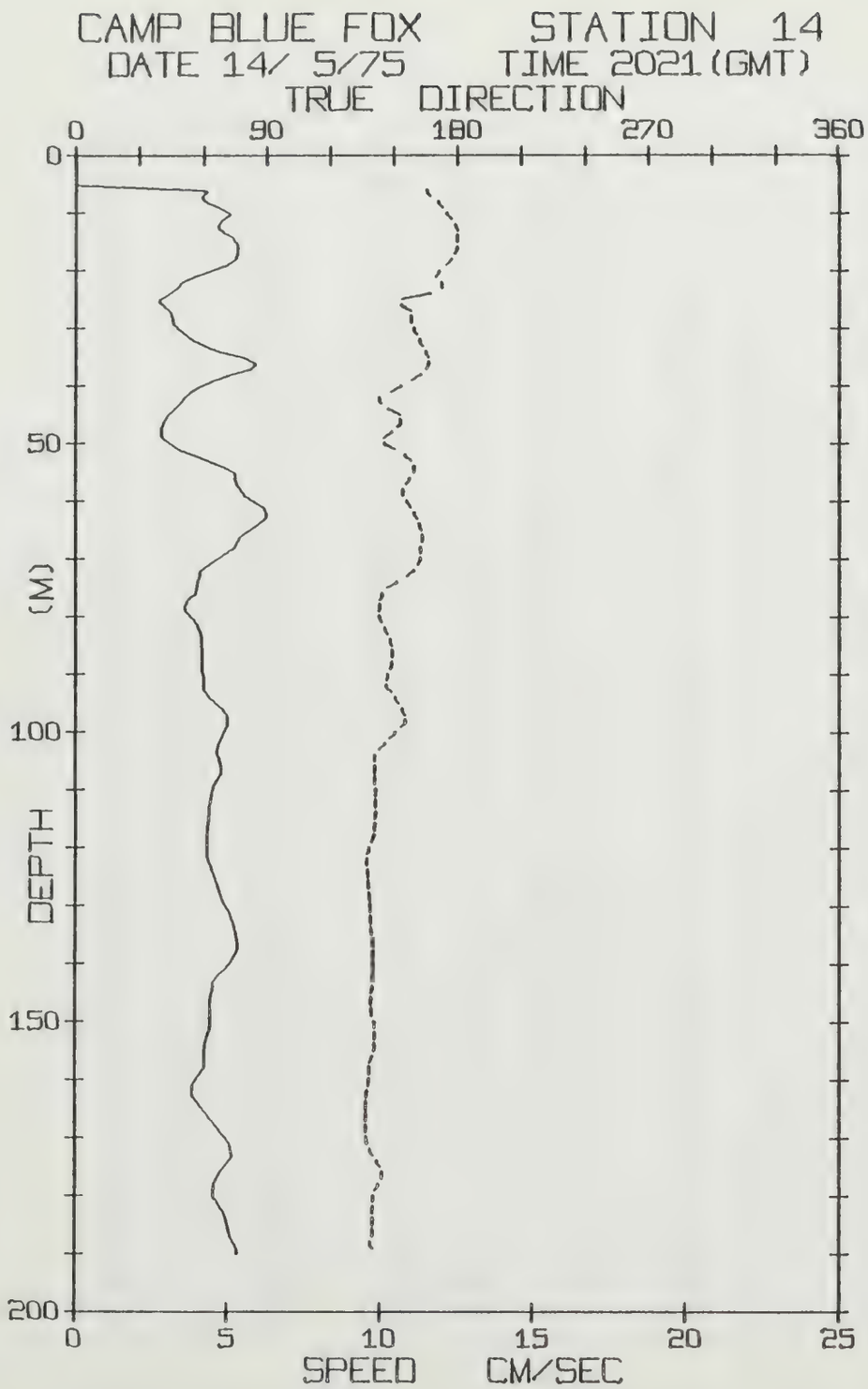
CAMP BLUE FOX STATION 14
DATE 14/ 5/75 TIME 2021(GMT)
TRUE DIRECTION
0 90 180 270 360
DEPTH (M)
0 50 100 150 200
0 5 10 15 20 25
SPEED CM/SEC

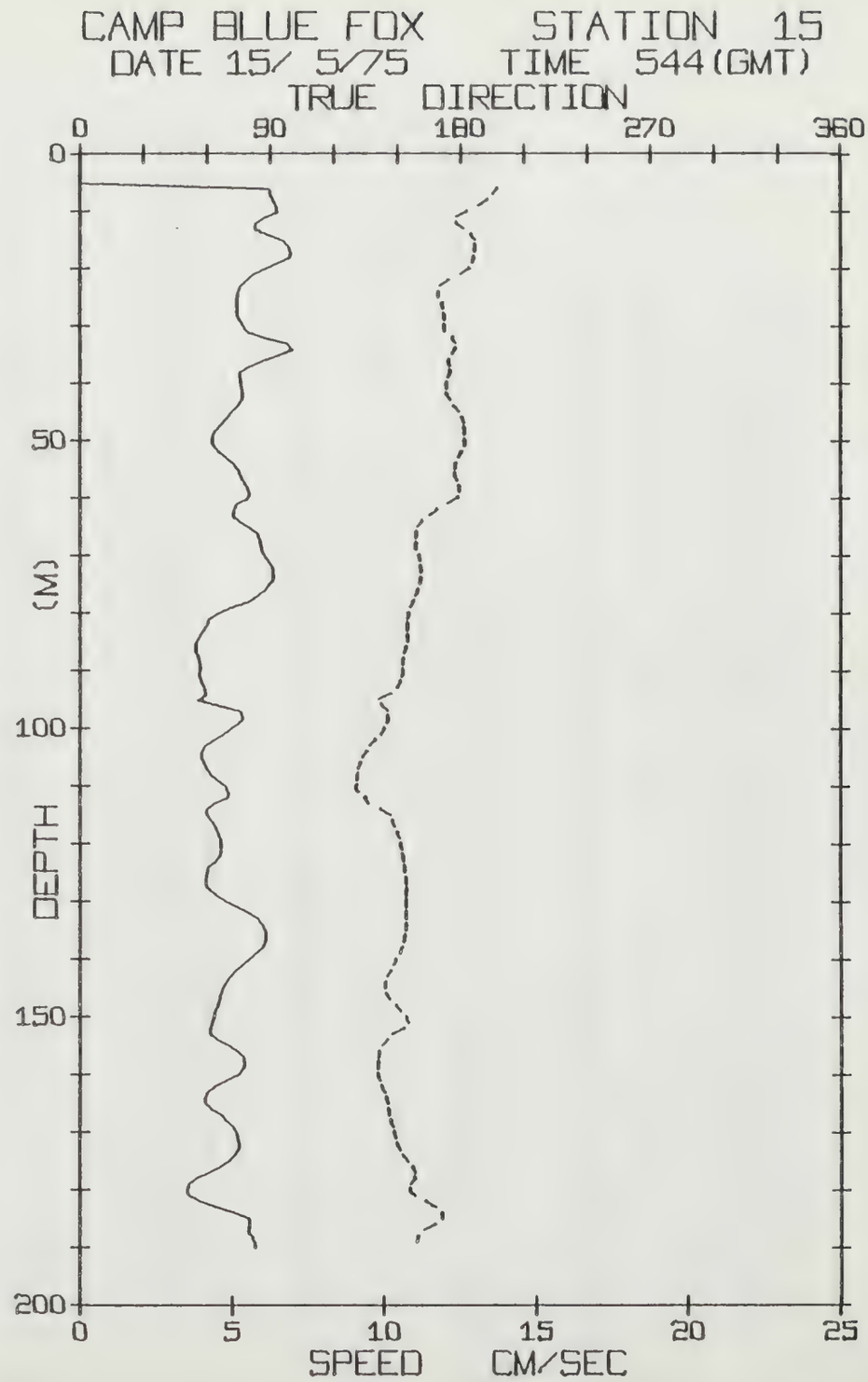
CAMP BLUE FOX STATION 15
DATE 15/ 5/75 TIME 544(GMT)
TRUE DIRECTION
0 90 180 270 360
DEPTH (M)
0 50 100 150 200
0 5 10 15 20 25
SPEED CM/SEC

BLUE FOX STATION 14 (190M.) 14/MAY/75 2021 GMT
LAT= 77.0193N LONG= 143.2224W LTER= 0. LGER= 0.
NIVEL= -7.7 EIVEL= 6.2 NVER= 0. EVER= 0.

DPT	SPD	DRN	DPT	SPD	DRN	DPT	SPD	DRN
0	0.0	999.9	67	5.3	163.2	134	5.3	140.5
1	0.0	999.9	68	5.2	162.4	135	5.3	140.7
2	0.0	999.9	69	4.9	162.4	136	5.4	141.0
3	0.0	999.9	70	4.6	162.1	137	5.3	140.8
4	0.0	999.9	71	4.3	161.1	138	5.3	140.9
5	0.0	999.9	72	4.1	159.3	139	5.2	140.7
6	4.3	165.6	73	4.0	156.0	140	5.0	140.5
7	4.1	167.5	74	4.0	151.8	141	4.9	140.3
8	4.3	171.0	75	3.9	147.0	142	4.7	140.1
9	4.8	173.5	76	3.9	144.6	143	4.5	139.7
10	5.1	175.5	77	3.7	143.4	144	4.5	139.5
11	4.8	178.1	78	3.6	143.0	145	4.5	139.1
12	4.7	179.8	79	3.6	143.0	146	4.4	139.5
13	4.8	180.8	80	3.8	143.9	147	4.4	139.9
14	5.1	179.9	81	4.0	145.2	148	4.4	140.3
15	5.3	180.1	82	4.1	146.4	149	4.4	141.0
16	5.4	180.0	83	4.2	147.9	150	4.4	141.5
17	5.3	178.7	84	4.2	149.0	151	4.4	142.1
18	5.2	177.1	85	4.2	150.0	152	4.3	141.9
19	4.9	174.9	86	4.2	150.0	153	4.3	141.5
20	4.4	171.3	87	4.2	149.7	154	4.2	141.2
21	3.9	169.7	88	4.1	148.9	155	4.2	140.4
22	3.4	173.1	89	4.2	148.3	156	4.2	139.5
23	3.3	172.8	90	4.2	147.2	157	4.2	138.7
24	3.1	167.0	91	4.2	146.4	158	4.2	138.7
25	2.7	153.5	92	4.2	147.1	159	4.1	138.3
26	2.9	153.5	93	4.3	149.4	160	3.9	137.9
27	3.1	158.3	94	4.5	151.1	161	3.8	137.6
28	3.2	158.8	95	4.7	153.1	162	3.8	137.2
29	3.2	158.5	96	4.9	154.6	163	3.9	136.8
30	3.4	159.8	97	5.0	155.8	164	4.1	136.6
31	3.6	161.3	98	5.0	156.5	165	4.2	136.6
32	3.9	162.5	99	4.9	153.7	166	4.4	136.7
33	4.3	163.9	100	4.8	150.9	167	4.5	136.9
34	4.8	165.4	101	4.8	148.2	168	4.7	137.2
35	5.6	167.0	102	4.7	146.1	169	4.8	137.8
36	5.9	166.5	103	4.6	142.8	170	5.0	138.2
37	5.7	165.2	104	4.7	141.2	171	5.1	138.9
38	5.1	162.3	105	4.8	140.6	172	5.1	139.7
39	4.5	158.3	106	4.8	140.9	173	5.2	141.2
40	4.1	153.5	107	4.8	141.2	174	5.0	142.9
41	3.7	148.8	108	4.7	141.6	175	4.9	144.7
42	3.5	143.1	109	4.5	142.0	176	4.7	145.4
43	3.4	144.7	110	4.5	142.3	177	4.6	144.6
44	3.2	148.1	111	4.4	142.1	178	4.5	142.8
45	3.0	153.8	112	4.4	142.0	179	4.5	141.3
46	2.9	154.0	113	4.3	141.9	180	4.6	140.5
47	2.8	151.8	114	4.3	141.4	181	4.7	140.3
48	2.8	149.0	115	4.3	140.9	182	4.8	140.3
49	2.9	145.3	116	4.3	140.9	183	4.9	140.6
50	3.1	146.0	117	4.3	140.9	184	5.0	140.8
51	3.4	151.1	118	4.3	140.3	185	5.0	140.8
52	3.9	155.6	119	4.3	139.4	186	5.1	140.9
53	4.4	158.9	120	4.3	138.4	187	5.1	140.4
54	4.9	160.0	121	4.3	137.5	188	5.2	139.3
55	5.3	160.0	122	4.4	137.8	189	5.3	141.0
56	5.3	157.4	123	4.5	138.2	190	5.4	141.0
57	5.3	155.6	124	4.6	138.5			
58	5.5	154.1	125	4.6	138.8			
59	5.6	154.9	126	4.7	138.9			
60	5.9	156.7	127	4.8	139.3			
61	6.2	158.6	128	4.8	139.4			
62	6.3	160.0	129	4.9	139.5			
63	6.2	161.4	130	5.0	139.7			
64	5.9	162.7	131	5.1	139.8			
65	5.7	163.6	132	5.2	140.0			
66	5.4	164.0	133	5.2	140.2			

BLUE FOX STATION 15 (190M.) 15/MAY/75 544 GMT
LAT= 76.9944N LONG= 143.1021W LTER= 1. LGER= 2.
NIVEL= -10.1 EIVEL= 4.4 NVER= 0. EVER= 0.

DPT	SPD	DRN	DPT	SPD	DRN	DPT	SPD	DRN
0	0.0	999.9	67	6.0	158.1	134	6.1	153.8
1	0.0	999.9	68	6.0	158.3	135	6.1	153.5
2	0.0	999.9	69	6.0	159.1	136	6.1	153.0
3	0.0	999.9	70	6.1	160.6	137	6.1	152.4
4	0.0	999.9	71	6.3	161.4	138	6.0	151.5
5	0.0	999.9	72	6.4	161.6	139	5.7	150.4
6	6.3	197.0	73	6.4	161.3	140	5.5	148.6
7	6.3	194.8	74	6.3	160.7	141	5.3	147.7
8	6.4	192.2	75	6.2	160.2	142	5.1	146.3
9	6.5	188.3	76	6.0	159.1	143	4.9	144.4
10	6.5	183.0	77	5.8	157.9	144	4.8	143.9
11	6.1	177.8	78	5.5	156.9	145	4.7	144.2
12	5.7	177.8	79	4.9	155.5	146	4.6	145.1
13	5.8	181.5	80	4.5	154.6	147	4.6	146.7
14	6.2	185.2	81	4.2	154.1	148	4.5	149.7
15	6.7	187.0	82	4.1	154.6	149	4.4	151.8
16	6.9	186.6	83	4.0	155.0	150	4.4	154.7
17	7.0	186.0	84	3.9	155.1	151	4.3	155.4
18	6.9	185.6	85	3.8	154.4	152	4.2	152.5
19	6.5	184.9	86	3.8	153.3	153	4.3	147.0
20	6.0	183.6	87	3.9	152.5	154	4.6	144.6
21	5.6	179.7	88	3.9	152.1	155	4.9	142.2
22	5.4	173.8	89	4.0	152.4	156	5.2	141.2
23	5.2	170.1	90	3.9	152.1	157	5.4	140.4
24	5.2	169.2	91	4.0	151.4	158	5.4	140.2
25	5.1	170.0	92	4.0	150.6	159	5.3	140.1
26	5.1	171.4	93	4.1	149.1	160	5.2	141.1
27	5.2	172.2	94	4.2	146.3	161	4.8	141.9
28	5.2	172.5	95	3.9	140.6	162	4.4	142.9
29	5.3	172.4	96	4.6	143.0	163	4.2	144.2
30	5.4	172.5	97	5.3	145.9	164	4.1	145.1
31	5.6	172.9	98	5.4	145.8	165	4.2	145.8
32	6.1	176.3	99	5.2	144.7	166	4.4	146.2
33	6.8	177.7	100	4.9	143.3	167	4.7	146.7
34	7.0	177.1	101	4.7	141.7	168	4.8	147.2
35	6.6	175.4	102	4.4	139.1	169	5.0	148.2
36	6.0	174.0	103	4.1	136.2	170	5.2	148.8
37	5.5	175.2	104	4.0	134.7	171	5.2	149.6
38	5.2	174.9	105	4.0	133.0	172	5.3	150.3
39	5.3	173.6	106	4.1	131.9	173	5.2	151.5
40	5.3	172.8	107	4.2	131.0	174	5.0	153.0
41	5.4	173.2	108	4.3	130.6	175	4.9	155.2
42	5.3	174.0	109	4.6	130.0	176	4.6	157.5
43	5.2	175.5	110	4.8	129.9	177	4.2	158.9
44	5.1	177.1	111	4.9	131.9	178	3.8	157.8
45	4.9	179.5	112	4.8	134.9	179	3.6	155.5
46	4.8	181.1	113	4.4	136.6	180	3.5	155.4
47	4.6	182.0	114	4.1	142.2	181	3.6	158.4
48	4.5	182.2	115	4.2	146.5	182	4.0	163.6
49	4.3	182.2	116	4.4	147.8	183	4.5	168.3
50	4.4	181.8	117	4.5	149.0	184	5.1	170.9
51	4.4	181.5	118	4.6	150.1	185	5.6	171.3
52	4.6	179.8	119	4.6	151.2	186	5.5	167.6
53	4.9	178.4	120	4.7	151.9	187	5.5	162.2
54	5.1	177.0	121	4.6	152.5	188	5.7	159.3
55	5.2	176.9	122	4.6	153.0	189	5.8	158.4
56	5.3	177.5	123	4.4	153.3	190	5.8	158.4
57	5.4	178.7	124	4.2	153.7			
58	5.5	179.5	125	4.1	154.0			
59	5.6	179.7	126	4.1	154.3			
60	5.5	178.2	127	4.2	154.4			
61	5.1	173.5	128	4.3	154.4			
62	5.0	168.7	129	4.5	154.3			
63	5.0	165.1	130	4.8	154.3			
64	5.3	161.6	131	5.2	154.2			
65	5.6	159.3	132	5.6	154.2			
66	5.8	158.4	133	5.9	154.1			

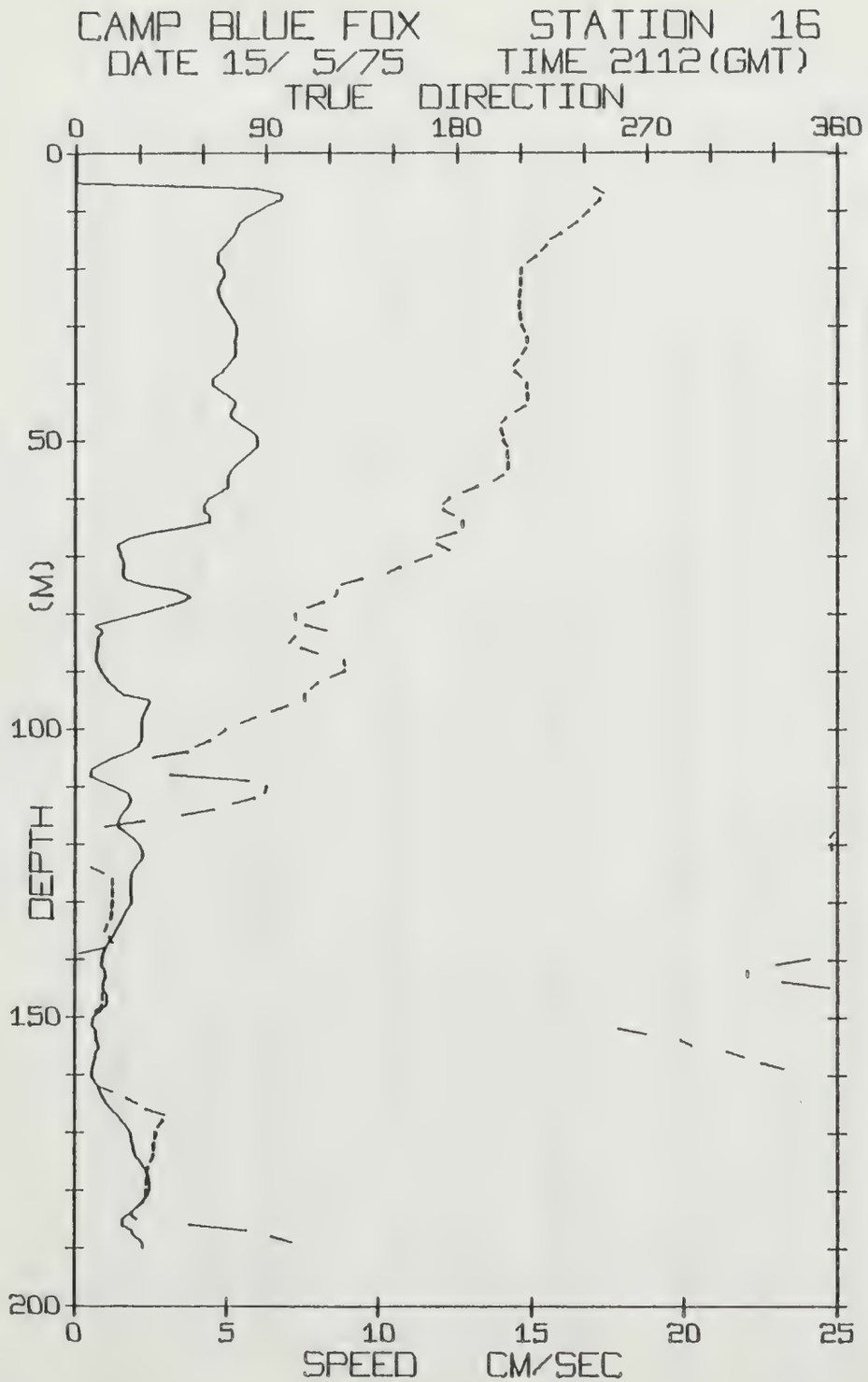
CAMP BLUE FOX STATION 16
DATE 15/ 5/75 TIME 2112(GMT)
TRUE DIRECTION
0 90 180 270 360
DEPTH (M)
0 50 100 150 200
0 5 10 15 20 25
SPEED CM/SEC

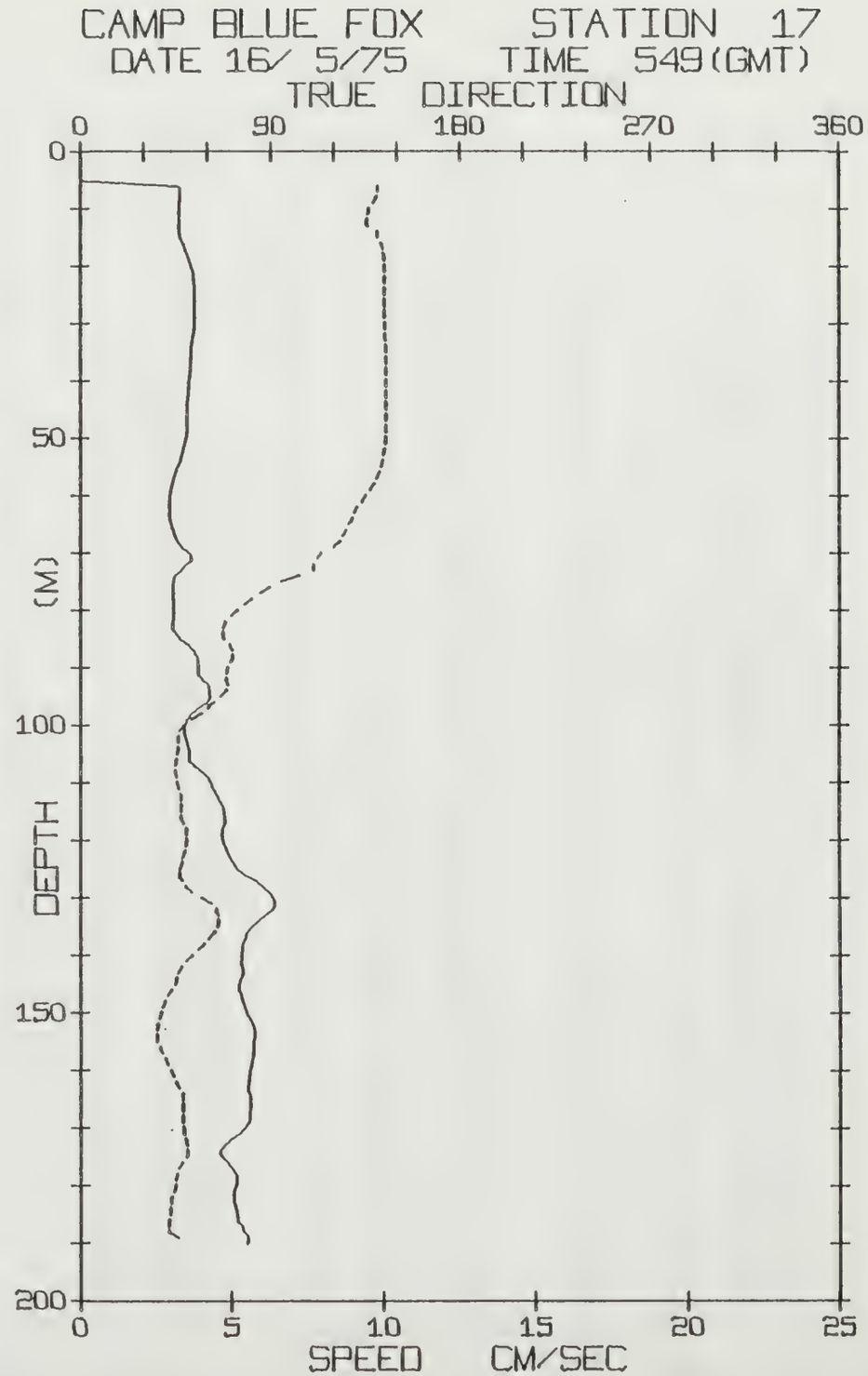
CAMP BLUE FOX STATION 17
DATE 16/ 5/75 TIME 549(GMT)
TRUE DIRECTION
0 90 180 270 360
DEPTH (M)
0 50 100 150 200
0 5 10 15 20 25
SPEED CM/SEC

BLUE FOX STATION 16 (190M.) 15/MAY/75 2112 GMT
LAT= 76.9396N LONG= 143.0768W LTER= 0. LGER= 0.
NIVEL= -10.4 EIVEL= -3.5 NVER= 0. EVER= 0.

DPT	SPD	DRN	DPT	SPD	DRN	DPT	SPD	DRN
0	0.0	999.9	67	1.7	170.6	134	1.4	14.7
1	0.0	999.9	68	1.4	171.3	135	1.3	13.8
2	0.0	999.9	69	1.5	177.0	136	1.2	16.2
3	0.0	999.9	70	1.5	167.9	137	1.1	17.7
4	0.0	999.9	71	1.6	160.5	138	1.0	14.2
5	0.0	999.9	72	1.6	153.1	139	0.9	1.3
6	6.0	244.7	73	1.6	147.1	140	0.8	347.2
7	6.8	249.6	74	1.7	135.4	141	0.9	331.1
8	6.7	247.5	75	2.3	125.5	142	1.0	317.5
9	6.3	244.8	76	3.4	123.6	143	1.0	317.9
10	5.9	242.2	77	3.8	122.4	144	0.9	334.4
11	5.6	239.5	78	3.5	117.0	145	0.9	356.4
12	5.4	236.5	79	2.8	109.9	146	1.1	12.6
13	5.3	232.9	80	2.1	103.7	147	1.0	13.5
14	5.2	229.0	81	1.4	104.5	148	1.0	12.1
15	5.0	224.3	82	0.7	108.9	149	0.8	9.1
16	4.9	222.4	83	0.9	119.3	150	0.6	341.2
17	4.7	219.8	84	0.7	103.4	151	0.5	286.4
18	4.6	216.8	85	0.7	100.9	152	0.7	256.8
19	4.7	213.4	86	0.7	107.3	153	0.7	270.0
20	4.9	210.5	87	0.7	115.3	154	0.7	286.1
21	4.9	209.7	88	0.7	127.4	155	0.8	291.9
22	4.7	209.8	89	0.8	128.0	156	0.7	308.4
23	4.7	209.8	90	0.9	126.9	157	0.6	316.3
24	4.7	209.4	91	1.0	120.5	158	0.6	324.4
25	4.8	209.0	92	1.2	114.2	159	0.5	334.9
26	4.9	209.2	93	1.4	111.2	160	0.6	349.8
27	5.0	209.9	94	1.6	109.1	161	0.7	2.0
28	5.1	210.4	95	2.5	108.5	162	0.8	11.3
29	5.2	210.7	96	2.4	100.2	163	0.9	18.0
30	5.3	211.2	97	2.2	92.4	164	1.0	24.6
31	5.3	212.5	98	2.2	84.7	165	1.1	29.5
32	5.2	213.4	99	2.1	78.1	166	1.2	33.8
33	5.3	213.3	100	2.2	71.1	167	1.4	42.7
34	5.3	212.2	101	2.2	67.5	168	1.6	41.1
35	5.2	210.4	102	2.1	63.3	169	1.7	39.0
36	5.1	208.7	103	2.0	56.6	170	1.9	37.7
37	4.9	206.6	104	1.7	52.7	171	1.9	37.5
38	4.8	207.9	105	1.2	36.6	172	1.9	36.9
39	4.5	210.8	106	0.8	9.4	173	2.0	37.1
40	4.5	213.3	107	0.5	356.7	174	2.0	36.6
41	4.7	213.8	108	0.4	45.5	175	2.2	35.5
42	5.0	214.0	109	0.9	82.1	176	2.3	34.3
43	5.3	213.3	110	1.3	90.6	177	2.4	33.6
44	5.2	212.0	111	1.7	89.4	178	2.5	33.6
45	5.1	207.6	112	1.9	84.7	179	2.5	33.3
46	5.2	203.3	113	1.7	74.4	180	2.4	33.6
47	5.5	200.6	114	1.6	65.1	181	2.4	34.0
48	5.8	201.3	115	1.5	50.4	182	2.2	31.7
49	6.0	202.2	116	1.4	31.8	183	2.0	28.8
50	6.0	202.7	117	1.4	13.7	184	1.8	26.3
51	5.9	204.3	118	1.7	358.5	185	1.6	29.2
52	5.7	204.1	119	1.9	355.9	186	1.6	54.4
53	5.5	204.7	120	2.1	357.6	187	1.9	81.3
54	5.3	204.5	121	2.2	357.7	188	2.0	92.9
55	5.1	203.9	122	2.2	357.2	189	2.2	102.7
56	5.0	201.7	123	2.1	1.8	190	2.2	102.7
57	5.0	197.6	124	2.0	7.6			
58	5.0	190.0	125	1.8	13.8			
59	4.7	183.3	126	1.8	17.7			
60	4.4	176.4	127	1.8	17.7			
61	4.2	173.4	128	1.9	17.4			
62	4.2	173.6	129	1.9	17.4			
63	4.4	178.9	130	1.8	17.1			
64	4.4	183.1	131	1.7	17.0			
65	3.6	183.2	132	1.6	16.9			
66	2.5	179.2	133	1.5	16.4			

BLUE FOX STATION 17 (190M.) 16/MAY/75 549 GMT
LAT= 76.9249N LONG= 143.0724W LTER= 1. LGER= 1.
NIVEL= -2.5 EIVEL= 2.7 NVER= 0. EVER= 0.

DPT	SPD	DRN	DPT	SPD	DRN	DPT	SPD	DRN
0	0.0	999.9	67	3.2	124.0	134	5.8	65.9
1	0.0	999.9	68	3.3	122.6	135	5.6	64.7
2	0.0	999.9	69	3.4	119.7	136	5.5	63.2
3	0.0	999.9	70	3.6	113.8	137	5.4	60.8
4	0.0	999.9	71	3.7	111.9	138	5.3	58.3
5	0.0	999.9	72	3.4	110.3	139	5.3	55.5
6	3.3	141.2	73	3.3	110.0	140	5.3	52.7
7	3.3	140.8	74	3.1	103.5	141	5.3	49.6
8	3.3	140.0	75	3.0	95.1	142	5.4	47.4
9	3.3	138.5	76	3.1	89.6	143	5.4	45.8
10	3.3	136.7	77	3.1	85.1	144	5.3	44.9
11	3.3	135.8	78	3.1	81.1	145	5.2	44.2
12	3.3	135.4	79	3.1	77.7	146	5.3	42.6
13	3.3	136.7	80	3.1	74.3	147	5.3	41.0
14	3.3	140.7	81	3.1	71.2	148	5.4	39.5
15	3.3	141.3	82	3.0	68.5	149	5.5	38.4
16	3.4	143.2	83	3.1	67.3	150	5.5	37.8
17	3.5	144.1	84	3.2	67.2	151	5.6	36.9
18	3.6	144.5	85	3.3	68.5	152	5.7	36.2
19	3.6	144.7	86	3.6	71.1	153	5.8	35.7
20	3.7	144.7	87	3.8	72.4	154	5.7	35.8
21	3.8	144.5	88	3.9	72.2	155	5.7	36.0
22	3.8	144.4	89	3.9	70.9	156	5.7	38.1
23	3.8	144.4	90	3.9	69.3	157	5.7	39.4
24	3.8	144.4	91	3.9	68.8	158	5.6	40.7
25	3.8	144.4	92	4.1	69.6	159	5.6	42.0
26	3.8	144.5	93	4.3	70.5	160	5.6	43.4
27	3.8	144.6	94	4.3	68.9	161	5.5	44.7
28	3.8	144.6	95	4.3	66.2	162	5.5	45.9
29	3.8	144.8	96	4.2	63.0	163	5.5	47.3
30	3.8	144.8	97	3.9	60.1	164	5.6	48.9
31	3.7	144.9	98	3.6	57.2	165	5.6	48.4
32	3.7	145.0	99	3.5	52.7	166	5.6	48.5
33	3.7	145.1	100	3.4	48.7	167	5.6	48.7
34	3.6	145.2	101	3.4	46.4	168	5.6	48.6
35	3.6	145.2	102	3.5	45.9	169	5.5	48.6
36	3.6	145.3	103	3.6	46.3	170	5.4	49.4
37	3.6	145.3	104	3.6	45.8	171	5.2	49.3
38	3.6	145.3	105	3.6	45.3	172	5.0	50.4
39	3.6	145.3	106	3.6	44.8	173	4.8	51.0
40	3.6	145.2	107	3.8	44.4	174	4.6	51.2
41	3.5	145.0	108	4.0	44.9	175	4.7	50.1
42	3.5	145.0	109	4.3	45.9	176	4.9	47.8
43	3.5	144.9	110	4.4	46.2	177	5.0	46.1
44	3.5	144.9	111	4.4	47.0	178	5.2	45.2
45	3.5	144.9	112	4.5	48.0	179	5.2	44.7
46	3.5	144.8	113	4.6	47.8	180	5.1	44.5
47	3.5	144.7	114	4.7	47.2	181	5.0	43.9
48	3.5	144.7	115	4.8	47.4	182	5.0	42.8
49	3.5	144.6	116	4.8	47.9	183	5.1	42.4
50	3.5	144.4	117	4.7	49.0	184	5.2	42.2
51	3.4	144.2	118	4.7	50.3	185	5.2	42.3
52	3.4	143.8	119	4.7	50.1	186	5.2	41.7
53	3.3	143.3	120	4.7	50.0	187	5.4	41.4
54	3.3	142.8	121	4.8	49.4	188	5.4	42.3
55	3.2	142.2	122	4.9	48.7	189	5.6	46.6
56	3.1	141.3	123	5.0	48.0	190	5.5	45.9
57	3.0	140.1	124	5.1	47.5			
58	3.0	138.7	125	5.2	46.5			
59	3.0	137.0	126	5.4	47.1			
60	2.9	135.1	127	5.8	48.6			
61	2.9	133.1	128	6.0	50.3			
62	2.9	130.6	129	6.2	53.1			
63	3.0	129.6	130	6.4	57.9			
64	3.0	128.4	131	6.5	62.2			
65	3.0	127.0	132	6.3	64.8			
66	3.1	125.5	133	6.1	65.6			

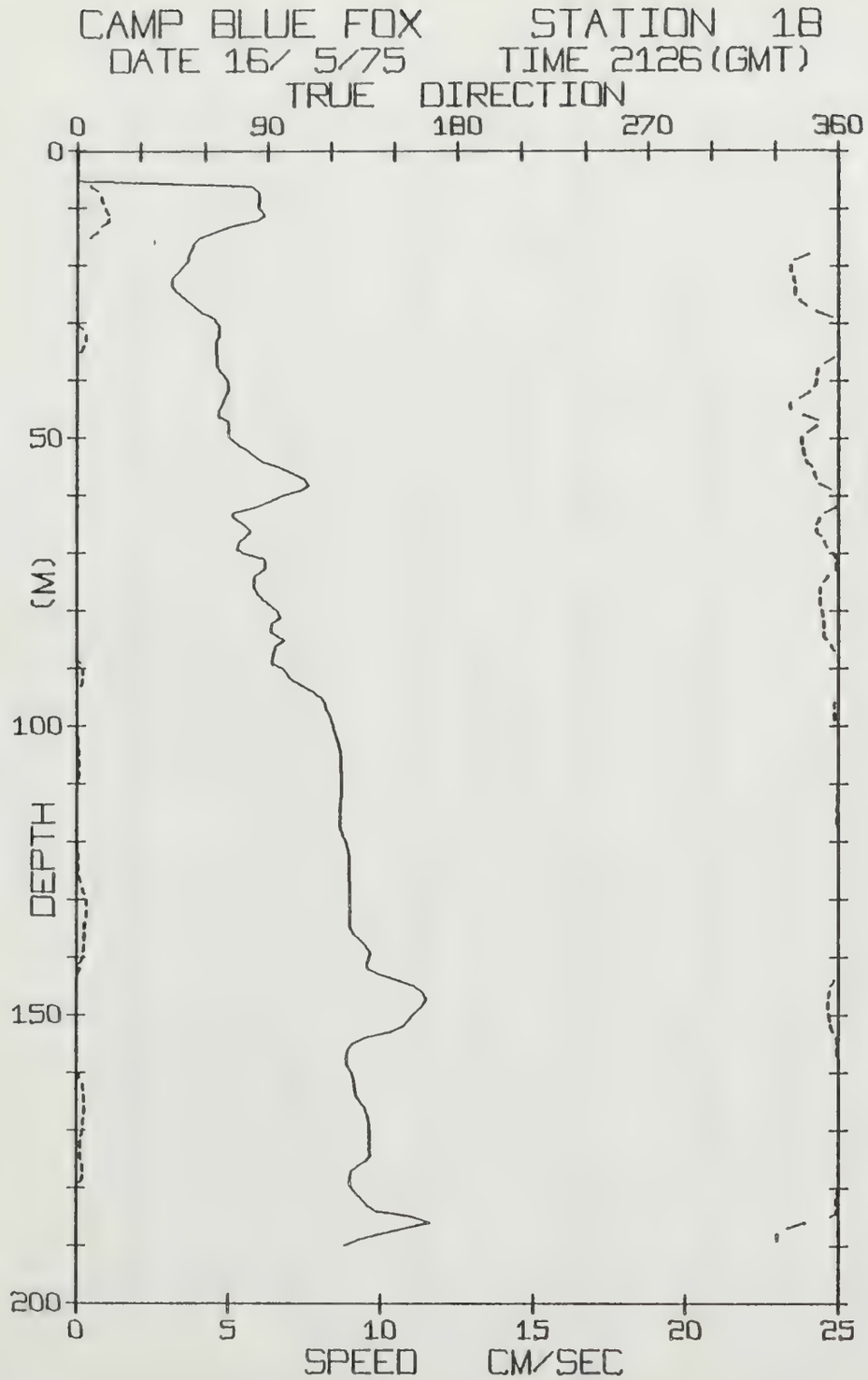
CAMP BLUE FOX STATION 18
DATE 16/ 5/75 TIME 2126(GMT)
TRUE DIRECTION
0 90 180 270 360
DEPTH (M)
0 50 100 150 200
0 5 10 15 20 25
SPEED CM/SEC

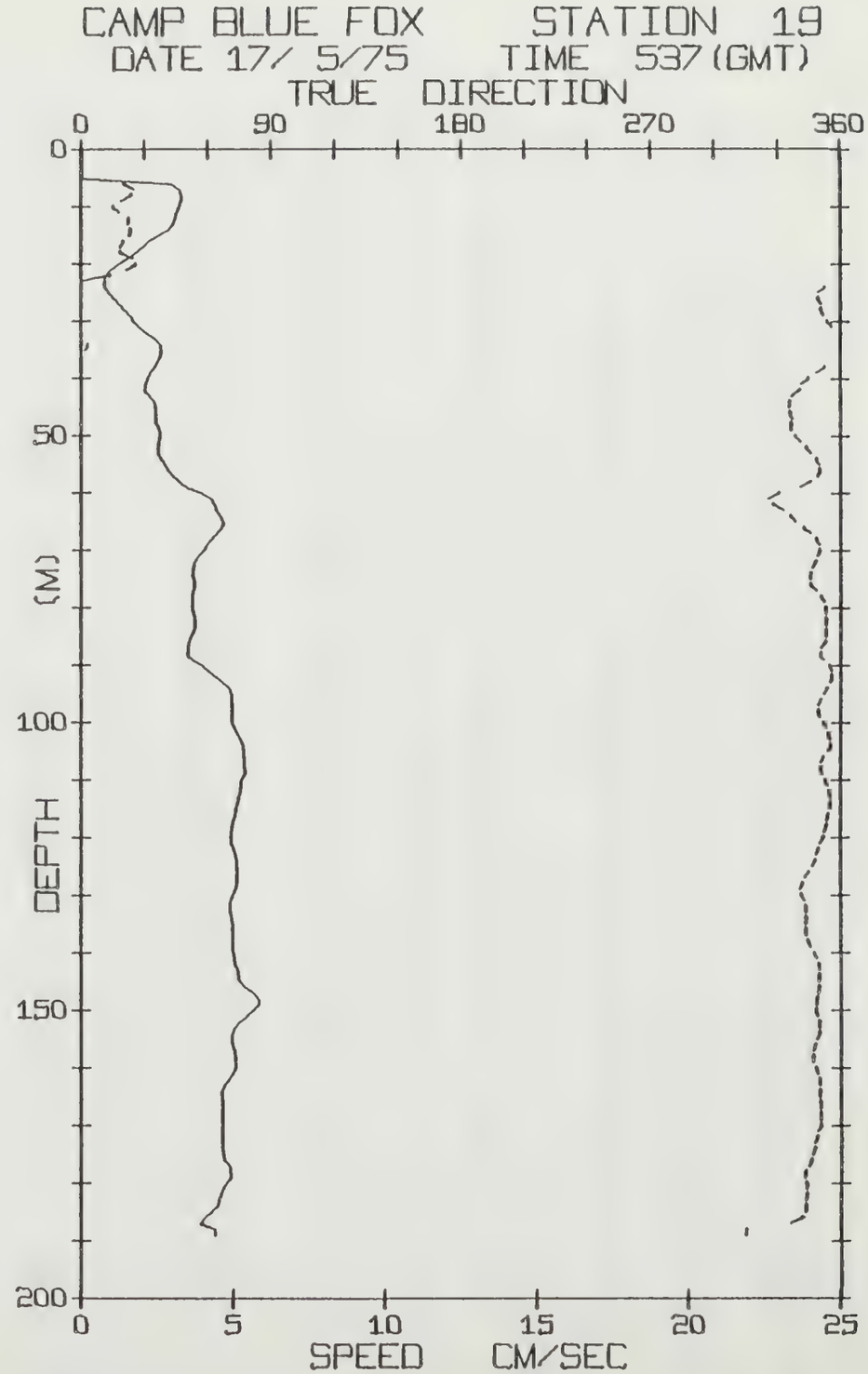
CAMP BLUE FOX STATION 19
DATE 17/ 5/75 TIME 537(GMT)
TRUE DIRECTION
0 90 180 270 360
DEPTH (M)
0 50 100 150 200
0 5 10 15 20 25
SPEED CM/SEC

BLUE FOX STATION 18 (190M.) 16/MAY/75 2126 GMT
LAT= 76.9407N LONG= 143.0690W LTER= 0. LGER= 0.
NIVEL= 8.7 EIVEL= -3.6 NVER= 0. EVER= 0.

DPT	SPD	DRN	DPT	SPD	DRN	DPT	SPD	DRN
0	0.0	999.9	67	5.5	351.8	134	9.0	3.5
1	0.0	999.9	68	5.3	353.7	135	9.0	3.3
2	0.0	999.9	69	5.2	355.1	136	9.1	3.4
3	0.0	999.9	70	5.5	357.6	137	9.3	3.6
4	0.0	999.9	71	6.2	359.6	138	9.5	3.0
5	0.0	999.9	72	6.2	359.5	139	9.7	2.5
6	5.8	6.2	73	6.1	358.7	140	9.6	1.9
7	6.0	10.3	74	5.8	354.7	141	9.5	1.3
8	6.0	11.7	75	5.8	352.7	142	9.6	1.2
9	5.9	12.7	76	5.9	351.0	143	10.0	0.1
10	6.0	13.9	77	6.0	350.8	144	10.6	358.0
11	6.2	15.2	78	6.2	351.0	145	11.1	356.0
12	5.9	15.4	79	6.4	351.8	146	11.4	355.0
13	5.0	11.2	80	6.6	352.7	147	11.5	354.7
14	4.5	9.1	81	6.7	353.4	148	11.4	355.1
15	4.0	5.8	82	6.4	353.5	149	11.2	355.2
16	3.8	1.2	83	6.3	352.8	150	11.0	355.7
17	3.7	355.4	84	6.5	353.2	151	10.9	356.1
18	3.6	346.1	85	6.8	354.8	152	10.7	356.7
19	3.6	339.3	86	6.5	356.9	153	10.3	358.0
20	3.4	337.5	87	6.4	358.3	154	9.4	359.7
21	3.3	338.2	88	6.4	0.0	155	9.0	359.6
22	3.1	339.3	89	6.4	2.2	156	8.9	359.1
23	3.1	340.0	90	6.8	3.3	157	8.8	359.3
24	3.2	339.6	91	7.0	3.0	158	8.9	359.6
25	3.4	339.7	92	7.1	2.3	159	8.9	0.3
26	3.7	341.9	93	7.5	1.5	160	9.1	1.1
27	3.9	345.4	94	7.8	0.6	161	9.1	2.1
28	4.1	349.9	95	8.1	359.1	162	9.2	3.2
29	4.5	357.1	96	8.2	358.2	163	9.2	3.8
30	4.7	0.4	97	8.2	358.2	164	9.2	4.0
31	4.7	3.1	98	8.3	358.3	165	9.3	4.0
32	4.7	4.6	99	8.4	358.8	166	9.5	3.4
33	4.5	4.4	100	8.5	359.3	167	9.6	3.1
34	4.5	2.7	101	8.5	0.1	168	9.6	2.8
35	4.6	1.3	102	8.6	0.8	169	9.7	2.5
36	4.6	357.9	103	8.6	1.2	170	9.7	2.1
37	4.6	353.2	104	8.7	1.4	171	9.6	1.7
38	4.7	350.0	105	8.7	1.7	172	9.6	1.8
39	4.9	349.3	106	8.7	1.3	173	9.6	1.9
40	5.0	349.5	107	8.7	0.9	174	9.7	2.1
41	5.0	348.4	108	8.7	0.6	175	9.5	2.7
42	4.9	346.1	109	8.7	0.2	176	9.3	3.4
43	4.8	341.7	110	8.7	359.9	177	9.0	3.4
44	4.7	337.6	111	8.7	359.7	178	8.9	2.5
45	4.6	337.9	112	8.7	359.6	179	9.0	1.2
46	4.7	343.7	113	8.6	359.5	180	9.1	359.8
47	5.0	350.9	114	8.6	359.4	181	9.2	359.1
48	5.0	349.3	115	8.6	359.4	182	9.4	358.7
49	5.0	345.2	116	8.6	359.5	183	9.6	359.0
50	5.1	342.4	117	8.7	359.7	184	9.9	359.6
51	5.3	342.8	118	8.7	0.0	185	11.0	355.7
52	5.6	343.7	119	8.8	0.3	186	11.6	343.5
53	5.9	344.5	120	8.9	0.6	187	10.8	335.6
54	6.1	345.2	121	8.9	0.9	188	10.0	331.3
55	6.7	348.1	122	9.0	1.2	189	9.2	331.0
56	7.1	349.0	123	9.0	1.1	190	8.8	334.9
57	7.5	349.8	124	9.0	1.2			
58	7.7	351.4	125	9.0	1.3			
59	7.3	356.8	126	9.0	1.8			
60	6.7	359.2	127	9.0	2.4			
61	6.3	0.0	128	9.0	3.1			
62	5.8	358.8	129	9.0	4.1			
63	5.1	353.3	130	9.0	5.0			
64	5.2	350.6	131	9.0	5.0			
65	5.5	349.1	132	9.0	4.9			
66	5.7	349.2	133	9.0	4.6			

BLUE FOX STATION 19 (189M.) 17/MAY/75 537 GMT
LAT= 76.9635N LONG= 143.1075W LTER= 1. LGER= 2.
NIVEL= 4.7 EIVEL= -4.2 NVER= 0. EVER= 0.

DPT	SPD	DRN	DPT	SPD	DRN	DPT	SPD	DRN
0	0.0	999.9	67	4.4	346.6	134	5.0	343.6
1	0.0	999.9	68	4.3	349.2	135	5.0	343.9
2	0.0	999.9	69	4.1	350.8	136	5.0	344.1
3	0.0	999.9	70	4.0	350.6	137	5.0	344.6
4	0.0	999.9	71	3.8	349.1	138	5.0	345.3
5	0.0	999.9	72	3.7	348.1	139	5.0	346.4
6	3.0	20.2	73	3.6	346.7	140	5.0	348.1
7	3.3	25.1	74	3.7	345.9	141	5.1	349.3
8	3.3	23.6	75	3.8	346.0	142	5.1	350.3
9	3.2	19.2	76	3.7	346.6	143	5.2	350.4
10	3.2	15.1	77	3.7	349.2	144	5.2	350.2
11	3.1	18.5	78	3.6	351.4	145	5.2	350.0
12	3.0	22.2	79	3.6	352.9	146	5.4	349.8
13	3.0	22.1	80	3.7	353.6	147	5.7	349.2
14	2.8	23.6	81	3.8	353.9	148	5.9	348.5
15	2.5	22.8	82	3.8	353.6	149	5.8	348.1
16	2.2	19.6	83	3.7	353.7	150	5.6	348.8
17	2.0	18.3	84	3.7	353.3	151	5.4	349.6
18	1.8	18.9	85	3.6	353.3	152	5.2	350.5
19	1.5	24.7	86	3.5	352.5	153	5.0	350.5
20	1.2	26.0	87	3.5	350.8	154	4.9	349.8
21	0.9	21.7	88	3.5	350.4	155	5.0	348.5
22	0.8	13.3	89	3.7	352.3	156	5.0	347.6
23	0.7	0.2	90	4.0	355.4	157	5.1	347.0
24	0.8	353.2	91	4.2	356.4	158	5.1	346.7
25	1.0	349.8	92	4.5	356.3	159	5.1	347.5
26	1.1	350.0	93	4.7	354.9	160	5.1	348.9
27	1.3	351.4	94	4.9	353.4	161	4.9	349.8
28	1.5	351.5	95	5.0	352.1	162	4.8	350.7
29	1.7	352.6	96	5.0	350.3	163	4.7	350.5
30	1.8	354.4	97	5.0	349.4	164	4.6	350.4
31	2.0	356.7	98	4.9	349.7	165	4.7	351.0
32	2.2	359.8	99	4.9	350.7	166	4.7	351.2
33	2.5	1.8	100	5.0	352.5	167	4.7	351.2
34	2.6	2.9	101	5.1	354.0	168	4.6	351.2
35	2.6	1.6	102	5.2	354.9	169	4.6	350.8
36	2.6	0.8	103	5.3	355.7	170	4.6	350.7
37	2.5	358.2	104	5.4	355.7	171	4.7	349.0
38	2.4	353.2	105	5.4	354.2	172	4.7	348.3
39	2.2	349.0	106	5.4	351.7	173	4.7	347.7
40	2.1	345.0	107	5.4	350.5	174	4.7	347.2
41	2.1	341.4	108	5.4	350.8	175	4.7	346.5
42	2.1	340.5	109	5.4	351.9	176	4.8	345.6
43	2.3	337.1	110	5.2	353.2	177	4.9	345.0
44	2.4	335.8	111	5.2	354.4	178	4.9	342.8
45	2.5	335.3	112	5.2	355.3	179	4.9	343.5
46	2.5	336.7	113	5.1	355.6	180	4.8	344.4
47	2.4	337.8	114	5.1	355.1	181	4.6	344.4
48	2.5	336.7	115	5.0	354.5	182	4.6	343.9
49	2.6	336.9	116	5.0	353.8	183	4.5	343.1
50	2.6	339.0	117	5.0	353.3	184	4.5	343.5
51	2.5	341.5	118	4.9	352.8	185	4.3	342.9
52	2.5	344.4	119	4.9	352.1	186	4.0	341.1
53	2.6	346.8	120	4.9	351.3	187	3.9	336.0
54	2.7	349.3	121	5.0	350.3	188	4.4	315.1
55	2.8	350.6	122	5.0	349.2	189	4.4	315.1
56	2.9	350.9	123	5.1	348.3			
57	3.1	349.2	124	5.1	347.6			
58	3.3	346.1	125	5.1	346.4			
59	3.5	341.0	126	5.1	344.7			
60	4.0	330.8	127	5.1	342.9			
61	4.3	326.2	128	5.1	341.6			
62	4.4	328.7	129	5.0	340.5			
63	4.5	333.3	130	4.9	341.8			
64	4.6	336.9	131	4.9	343.5			
65	4.7	339.3	132	4.9	344.2			
66	4.6	342.9	133	4.9	344.2			

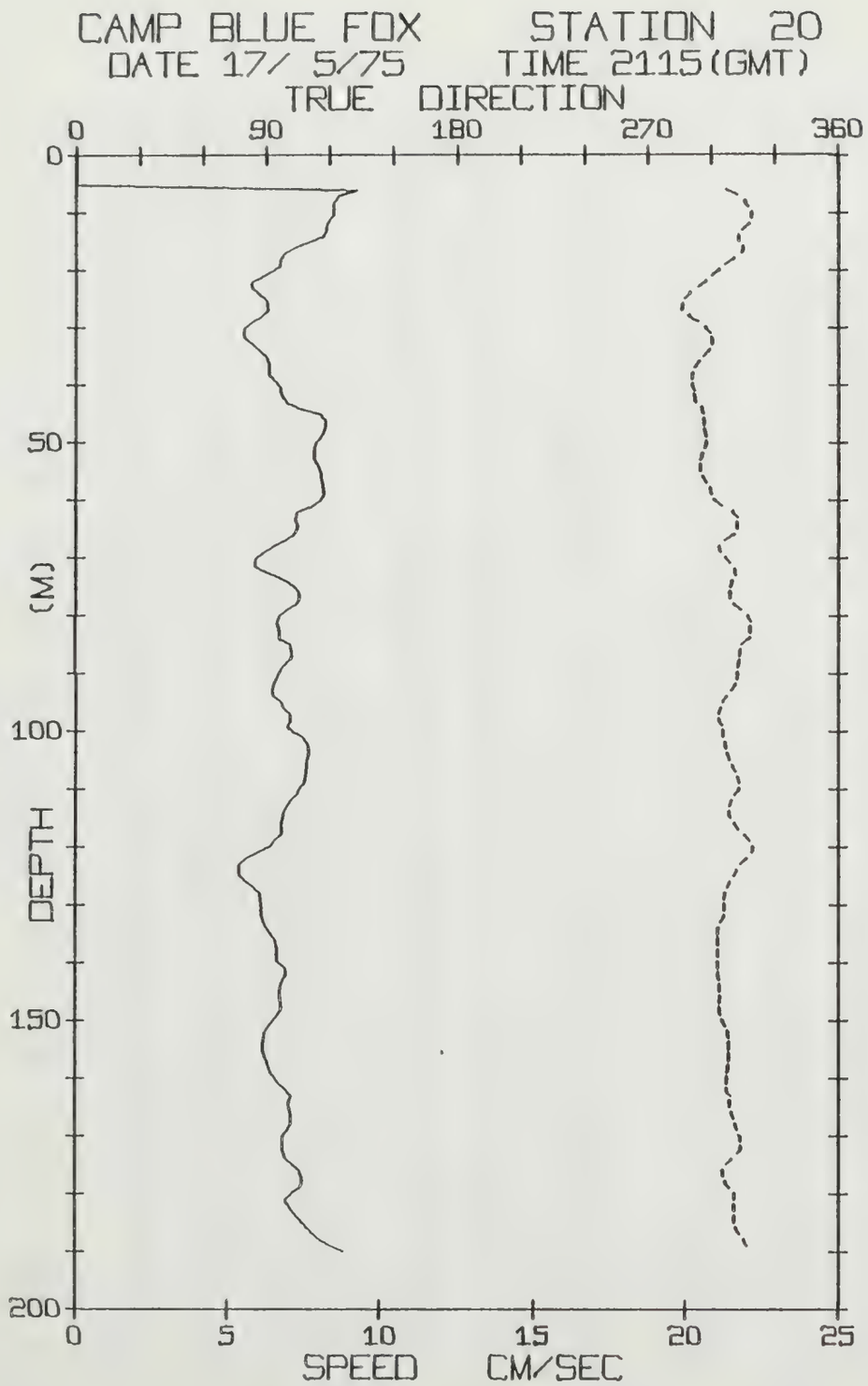
CAMP BLUE FOX STATION 20
DATE 17/ 5/75 TIME 2115(GMT)
TRUE DIRECTION
0 90 180 270 360
DEPTH (M)
0 50 100 150 200
0 5 10 15 20 25
SPEED CM/SEC

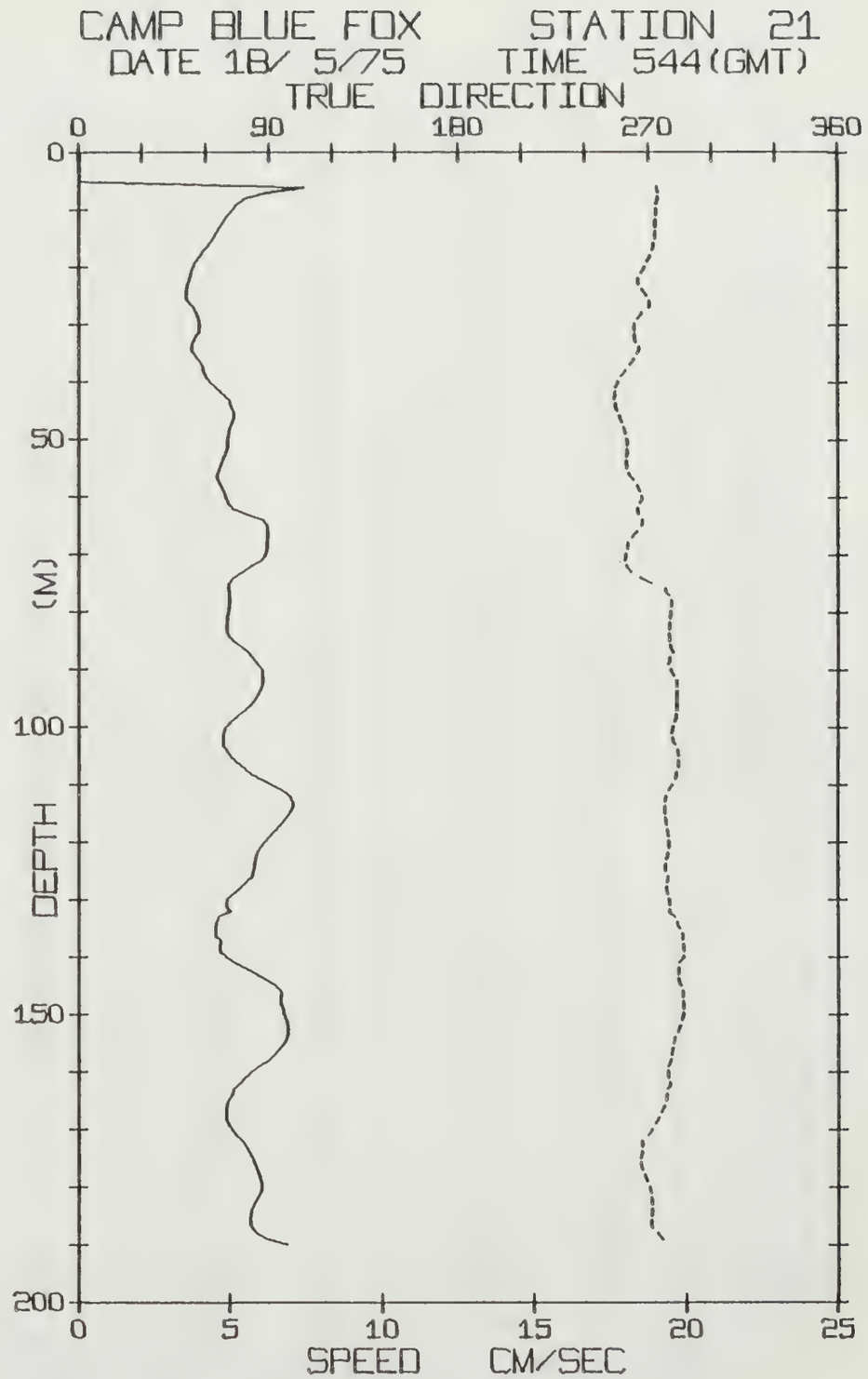
CAMP BLUE FOX STATION 21
DATE 18/ 5/75 TIME 544(GMT)
TRUE DIRECTION
0 90 180 270 360
DEPTH (M)
0 50 100 150 200
0 5 10 15 20 25
SPEED CM/SEC

BLUE FOX STATION 20 (190M.) 17/MAY/75 2115 GMT
LAT= 76.9888N LONG= 143.2852W LTER= 1. LGER= 1.
NIVEL= 4.5 EIVEL= -12.2 NVER= 0. EVER= 0.

DPT	SPD	DRN	DPT	SPD	DRN	DPT	SPD	DRN
0	0.0	999.9	67	6.8	306.5	134	6.3	302.9
1	0.0	999.9	68	6.5	303.7	135	6.4	302.8
2	0.0	999.9	69	6.2	304.8	136	6.6	303.0
3	0.0	999.9	70	5.9	307.3	137	6.6	303.4
4	0.0	999.9	71	5.8	309.5	138	6.6	303.5
5	0.0	999.9	72	6.1	311.7	139	6.6	303.6
6	9.2	307.0	73	6.6	312.1	140	6.7	303.1
7	8.6	312.8	74	6.9	309.6	141	6.9	302.8
8	8.5	316.1	75	7.2	308.7	142	6.9	303.5
9	8.5	317.8	76	7.4	308.4	143	6.8	304.1
10	8.5	319.4	77	7.3	309.0	144	6.7	304.4
11	8.3	318.9	78	7.2	311.2	145	6.7	304.4
12	8.2	317.6	79	6.9	314.2	146	6.8	304.0
13	8.2	314.6	80	6.7	317.5	147	6.8	303.8
14	8.1	312.7	81	6.6	319.1	148	6.7	304.0
15	7.6	313.5	82	6.7	318.2	149	6.6	304.8
16	7.1	315.5	83	6.7	318.4	150	6.5	305.9
17	6.8	314.3	84	6.7	317.5	151	6.3	307.1
18	6.7	310.8	85	7.1	314.0	152	6.2	308.3
19	6.7	306.7	86	7.1	313.3	153	6.1	308.7
20	6.4	303.6	87	7.1	313.0	154	6.1	308.8
21	6.1	300.2	88	6.9	312.5	155	6.2	308.5
22	5.8	297.2	89	6.7	312.0	156	6.2	308.2
23	5.8	293.8	90	6.6	312.1	157	6.3	307.9
24	6.0	289.8	91	6.5	311.8	158	6.4	307.5
25	6.3	287.2	92	6.5	311.1	159	6.4	307.1
26	6.3	286.2	93	6.4	309.1	160	6.6	307.0
27	6.3	285.8	94	6.6	307.0	161	6.7	307.3
28	6.1	289.5	95	6.8	305.0	162	6.9	307.3
29	5.7	294.1	96	6.9	304.1	163	7.1	309.4
30	5.5	297.7	97	7.1	303.4	164	7.0	308.5
31	5.5	300.2	98	7.0	304.3	165	7.0	309.2
32	5.7	301.1	99	6.9	305.6	166	7.1	310.0
33	5.9	300.7	100	7.1	306.0	167	7.1	311.1
34	6.1	298.8	101	7.5	305.8	168	7.0	311.8
35	6.3	296.3	102	7.6	306.9	169	6.9	312.7
36	6.4	294.1	103	7.7	307.6	170	6.8	314.1
37	6.4	292.1	104	7.6	308.3	171	6.8	314.4
38	6.4	291.0	105	7.6	309.1	172	6.8	314.0
39	6.5	290.4	106	7.6	310.5	173	6.9	312.0
40	6.7	291.5	107	7.5	311.9	174	6.9	309.3
41	6.8	292.7	108	7.5	313.1	175	7.2	306.7
42	6.8	292.8	109	7.5	313.6	176	7.4	305.1
43	7.0	293.3	110	7.3	313.4	177	7.5	305.2
44	7.3	296.0	111	7.2	310.6	178	7.5	306.8
45	8.1	297.0	112	7.0	309.0	179	7.3	308.9
46	8.2	297.2	113	6.9	308.2	180	7.1	311.2
47	8.2	297.2	114	6.8	308.0	181	6.9	310.5
48	8.1	297.7	115	6.8	309.7	182	7.0	310.5
49	8.0	298.4	116	6.7	311.4	183	7.1	310.6
50	7.9	297.7	117	6.8	313.1	184	7.3	310.9
51	7.8	296.7	118	6.7	316.4	185	7.5	311.5
52	7.8	295.4	119	6.5	318.5	186	7.7	312.0
53	7.9	294.8	120	6.4	319.9	187	7.8	313.7
54	8.0	294.5	121	6.0	318.9	188	8.0	315.7
55	8.1	295.8	122	5.6	316.3	189	8.4	317.3
56	8.1	296.8	123	5.4	313.5	190	8.8	318.3
57	8.1	298.4	124	5.3	311.5			
58	8.2	300.1	125	5.4	310.2			
59	8.1	300.7	126	5.6	308.5			
60	8.0	302.0	127	5.9	307.1			
61	7.7	305.3	128	6.1	306.0			
62	7.2	310.5	129	6.1	305.8			
63	7.2	312.7	130	6.1	305.9			
64	7.3	312.1	131	6.1	305.9			
65	7.2	312.0	132	6.2	305.5			
66	7.1	310.6	133	6.2	304.3			

BLUE FOX STATION 21 (190M.) 18/MAY/75 544 GMT
LAT= 76.9936N LONG= 143.3921W LTER= 1. LGER= 2.
NIVEL= -0.8 EIVEL= -9.5 NVER= 0. EVER= 0.

DPT	SPD	DRN	DPT	SPD	DRN	DPT	SPD	DRN
0	0.0	999.9	67	6.2	261.9	134	4.5	283.9
1	0.0	999.9	68	6.2	260.2	135	4.5	285.2
2	0.0	999.9	69	6.2	259.8	136	4.5	286.6
3	0.0	999.9	70	6.1	259.0	137	4.7	286.2
4	0.0	999.9	71	6.0	258.7	138	4.6	287.2
5	0.0	999.9	72	5.7	260.1	139	4.7	287.4
6	7.5	274.4	73	5.4	262.2	140	4.9	286.5
7	6.2	274.9	74	5.1	266.1	141	5.2	284.3
8	5.4	274.2	75	4.9	271.5	142	5.5	284.2
9	5.2	273.4	76	5.0	278.0	143	5.9	284.4
10	5.0	273.9	77	5.0	280.2	144	6.2	284.8
11	4.9	273.3	78	5.0	281.3	145	6.5	286.0
12	4.7	273.0	79	4.9	281.1	146	6.7	286.8
13	4.6	273.1	80	4.9	280.5	147	6.7	286.5
14	4.5	273.2	81	4.9	280.2	148	6.7	287.0
15	4.4	272.8	82	4.9	279.9	149	6.8	286.8
16	4.3	272.1	83	4.9	279.8	150	6.8	286.5
17	4.1	271.6	84	5.0	279.9	151	6.9	285.6
18	4.0	270.3	85	5.1	280.4	152	6.9	284.6
19	3.8	269.0	86	5.4	281.0	153	6.9	283.7
20	3.7	267.6	87	5.6	282.3	154	6.9	282.5
21	3.7	266.4	88	5.8	280.1	155	6.8	281.6
22	3.6	265.1	89	5.9	279.4	156	6.6	281.1
23	3.6	265.8	90	6.1	281.2	157	6.4	280.8
24	3.5	267.7	91	6.1	282.6	158	6.2	280.4
25	3.5	269.5	92	6.1	284.0	159	5.9	279.3
26	3.7	270.8	93	6.0	283.7	160	5.7	279.4
27	3.8	270.3	94	5.9	283.7	161	5.5	280.1
28	3.9	267.1	95	5.8	283.8	162	5.3	280.7
29	4.0	264.6	96	5.7	283.8	163	5.1	278.8
30	4.0	263.2	97	5.5	283.8	164	5.0	278.7
31	4.0	263.6	98	5.2	283.1	165	4.9	278.2
32	3.8	264.0	99	5.0	282.3	166	4.9	277.2
33	3.7	264.3	100	4.8	281.5	167	4.8	275.9
34	3.7	266.1	101	4.8	280.9	168	4.9	274.4
35	3.8	264.5	102	4.8	282.0	169	5.0	272.9
36	4.0	263.1	103	4.8	283.1	170	5.1	271.3
37	4.1	261.0	104	4.9	284.3	171	5.2	269.6
38	4.2	259.0	105	5.0	284.8	172	5.4	266.7
39	4.2	256.9	106	5.2	284.6	173	5.6	266.6
40	4.4	255.4	107	5.5	284.1	174	5.7	266.3
41	4.6	254.1	108	5.7	283.1	175	5.8	266.0
42	4.8	253.9	109	6.0	282.5	176	5.8	266.8
43	5.0	253.6	110	6.4	281.3	177	5.9	267.6
44	5.0	254.7	111	6.7	279.3	178	6.0	268.6
45	5.1	255.7	112	7.0	278.1	179	6.0	269.7
46	5.1	256.6	113	7.1	277.4	180	6.0	270.9
47	5.0	257.8	114	7.0	277.8	181	6.0	271.5
48	4.9	259.0	115	6.9	278.4	182	5.9	271.9
49	4.9	259.7	116	6.8	278.8	183	5.8	271.9
50	4.9	260.3	117	6.6	279.2	184	5.7	271.6
51	4.9	260.6	118	6.5	279.6	185	5.6	270.8
52	4.8	260.4	119	6.3	280.0	186	5.7	270.9
53	4.8	259.5	120	6.1	280.1	187	5.7	272.1
54	4.7	259.9	121	5.9	280.0	188	5.9	274.6
55	4.6	260.3	122	5.8	279.0	189	6.2	277.1
56	4.6	261.2	123	5.8	278.0	190	6.9	277.3
57	4.6	263.2	124	5.8	277.6			
58	4.7	265.2	125	5.7	278.5			
59	4.8	266.4	126	5.7	279.6			
60	4.9	267.3	127	5.5	278.6			
61	5.0	266.0	128	5.3	279.0			
62	5.1	264.9	129	5.1	279.7			
63	5.5	265.7	130	4.9	280.6			
64	6.1	267.5	131	4.9	280.4			
65	6.2	266.6	132	5.0	279.8			
66	6.2	264.4	133	4.6	282.7			

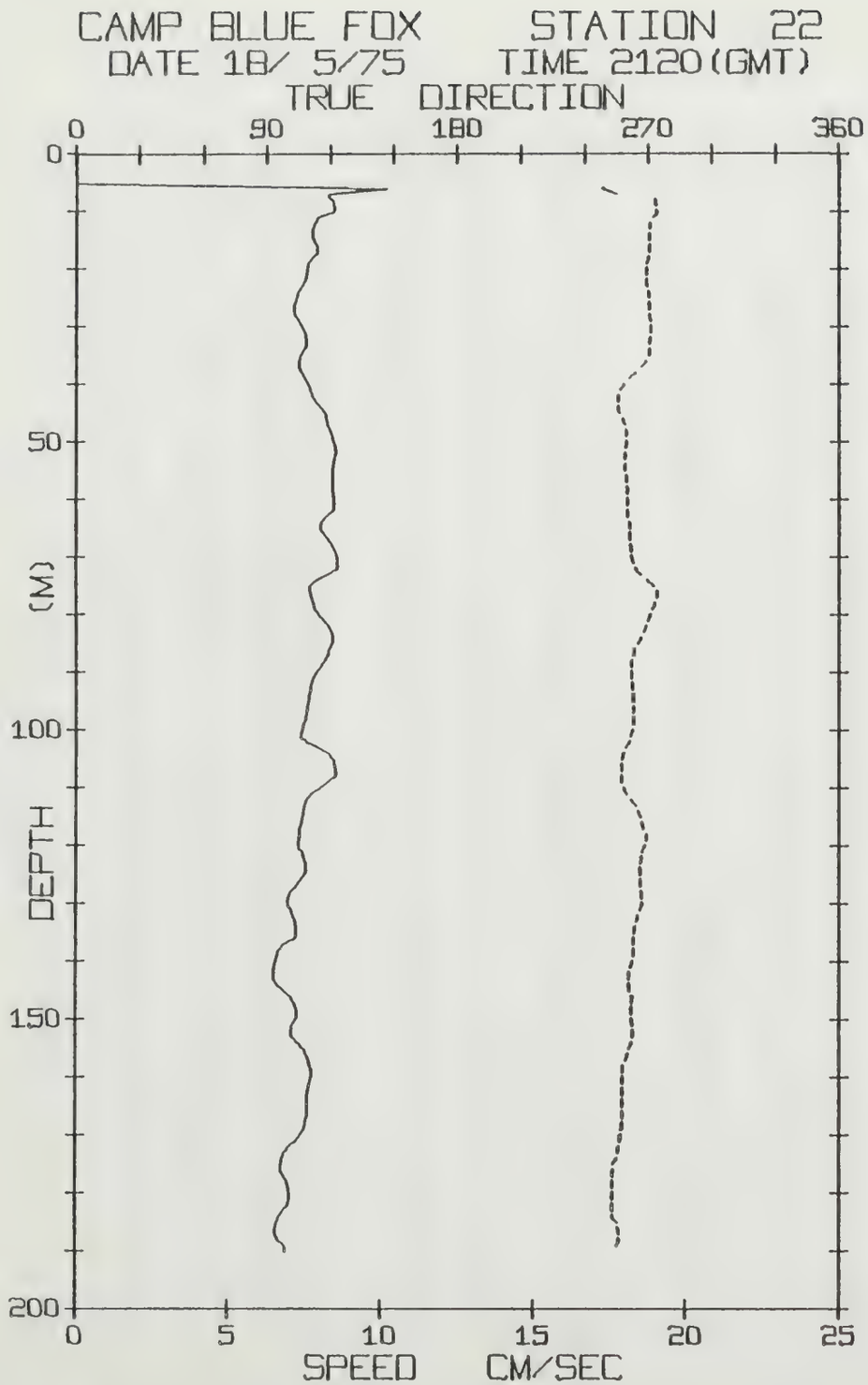
CAMP BLUE FOX STATION 22
DATE 18/ 5/75 TIME 2120(GMT)
TRUE DIRECTION
0 90 180 270 360
DEPTH (M)
0 50 100 150 200
0 5 10 15 20 25
SPEED CM/SEC

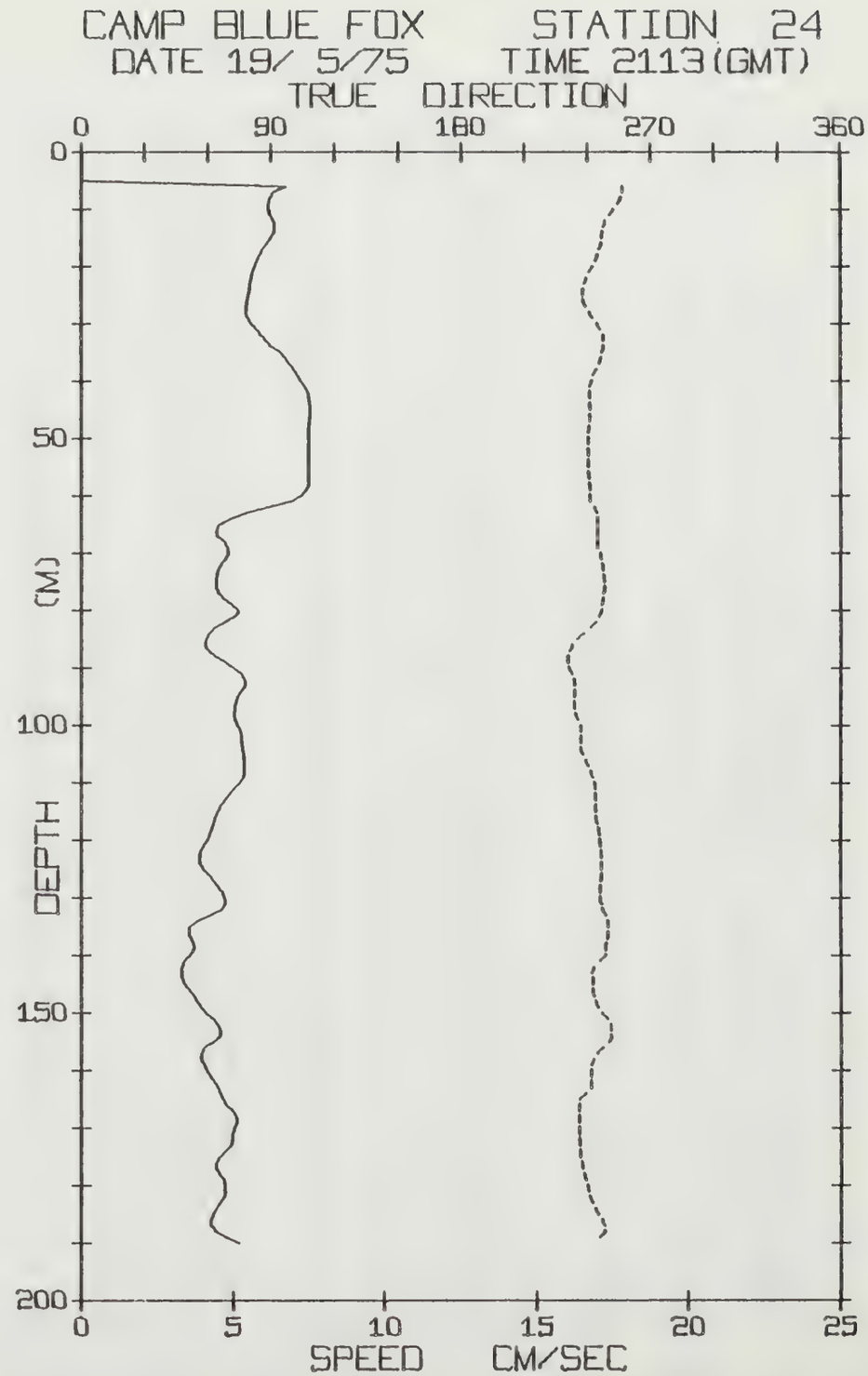
CAMP BLUE FOX STATION 24
DATE 19/ 5/75 TIME 2113(GMT)
TRUE DIRECTION
0 90 180 270 360
DEPTH (M)
0 50 100 150 200
0 5 10 15 20 25
SPEED CM/SEC

BLUE FOX STATION 22 (190M.) 18/MAY/75 2120 GMT
LAT= 76.9886N LONG= 143.6134W LTER= 0. LGER= 0.
NIVEL= -3.8 EIVEL= -11.4 NVER= 0. EVER= 0.

DPT	SPD	DRN	DPT	SPD	DRN	DPT	SPD	DRN
0	0.0	999.9	67	8.3	262.2	134	7.3	263.6
1	0.0	999.9	68	8.5	262.5	135	7.3	263.1
2	0.0	999.9	69	8.6	262.9	136	7.2	262.8
3	0.0	999.9	70	8.6	263.4	137	6.8	263.4
4	0.0	999.9	71	8.6	264.0	138	6.6	263.2
5	0.0	999.9	72	8.5	264.7	139	6.6	262.8
6	10.2	249.0	73	8.2	267.2	140	6.5	262.4
7	8.3	255.6	74	7.9	270.6	141	6.5	261.4
8	8.4	273.6	75	7.6	273.5	142	6.5	260.9
9	8.5	274.6	76	7.7	274.9	143	6.5	261.1
10	8.4	274.8	77	7.8	274.2	144	6.6	261.3
11	7.9	272.4	78	7.8	273.1	145	6.8	262.2
12	7.8	270.9	79	7.9	272.0	146	7.1	262.9
13	7.7	270.4	80	8.0	270.9	147	7.2	262.0
14	7.8	270.7	81	8.2	269.9	148	7.3	262.1
15	7.8	271.1	82	8.3	268.9	149	7.3	262.3
16	8.0	271.4	83	8.4	267.9	150	7.2	262.9
17	7.9	271.1	84	8.5	266.7	151	7.1	263.4
18	7.7	269.9	85	8.4	265.3	152	7.0	263.4
19	7.6	269.1	86	8.3	263.7	153	7.2	262.7
20	7.5	269.0	87	8.2	262.9	154	7.3	261.8
21	7.5	269.2	88	8.1	262.3	155	7.5	260.7
22	7.5	269.6	89	8.0	262.3	156	7.6	259.9
23	7.4	270.3	90	7.9	262.5	157	7.7	259.2
24	7.3	270.9	91	7.8	262.9	158	7.7	257.8
25	7.2	271.1	92	7.7	263.4	159	7.8	257.5
26	7.1	271.3	93	7.7	263.7	160	7.7	257.8
27	7.1	271.2	94	7.6	263.9	161	7.7	257.8
28	7.2	271.5	95	7.6	264.1	162	7.6	257.9
29	7.4	272.0	96	7.6	264.2	163	7.6	258.0
30	7.5	271.3	97	7.6	264.0	164	7.6	258.1
31	7.6	271.4	98	7.5	263.9	165	7.6	258.4
32	7.6	270.7	99	7.5	263.3	166	7.6	258.8
33	7.6	270.5	100	7.4	262.5	167	7.5	257.7
34	7.4	270.8	101	7.4	261.7	168	7.5	257.3
35	7.3	270.2	102	7.6	261.0	169	7.5	256.9
36	7.3	269.0	103	8.0	259.5	170	7.4	256.6
37	7.4	266.6	104	8.3	258.4	171	7.2	256.2
38	7.5	263.9	105	8.5	257.7	172	7.0	255.9
39	7.6	260.9	106	8.6	257.6	173	6.8	255.4
40	7.7	258.4	107	8.6	257.5	174	6.7	254.7
41	7.7	256.6	108	8.5	257.6	175	6.7	253.2
42	7.8	255.9	109	8.3	258.2	176	6.8	253.1
43	7.9	255.7	110	8.0	259.3	177	6.9	253.0
44	8.1	256.4	111	7.7	260.8	178	7.0	253.0
45	8.2	257.4	112	7.6	262.9	179	7.0	253.0
46	8.2	258.8	113	7.5	265.1	180	7.1	253.0
47	8.3	259.9	114	7.5	266.3	181	7.0	253.0
48	8.4	260.6	115	7.4	267.2	182	6.9	253.1
49	8.4	260.4	116	7.4	267.9	183	6.8	253.6
50	8.5	259.9	117	7.3	268.8	184	6.6	254.2
51	8.6	259.3	118	7.4	270.0	185	6.6	256.1
52	8.5	259.1	119	7.3	269.1	186	6.5	256.9
53	8.4	259.3	120	7.3	268.2	187	6.6	257.1
54	8.4	259.6	121	7.5	267.1	188	6.7	256.6
55	8.4	260.0	122	7.5	266.7	189	6.9	255.2
56	8.4	260.6	123	7.6	266.3	190	6.9	255.2
57	8.4	260.8	124	7.6	266.2			
58	8.5	260.9	125	7.5	266.4			
59	8.5	260.4	126	7.3	266.8			
60	8.5	260.8	127	7.2	267.2			
61	8.5	260.3	128	7.0	267.8			
62	8.4	260.4	129	6.9	267.9			
63	8.2	261.1	130	7.0	267.1			
64	8.0	261.8	131	7.1	265.9			
65	8.0	262.0	132	7.2	265.1			
66	8.2	262.0	133	7.2	264.3			

BLUE FOX STATION 24 (190M.) 19/MAY/75 2113 GMT
LAT= 76.9444N LONG= 143.7888W LTER= 12. LGER= 36.
NIVEL= -4.3 EIVEL= -7.0 NVER= 0. EVER= 0.

DPT	SPD	DRN	DPT	SPD	DRN	DPT	SPD	DRN
0	0.0	999.9	67	4.5	244.9	134	3.8	250.0
1	0.0	999.9	68	4.7	244.8	135	3.5	249.6
2	0.0	999.9	69	4.8	245.4	136	3.5	249.3
3	0.0	999.9	70	4.8	246.6	137	3.6	248.7
4	0.0	999.9	71	4.7	247.3	138	3.7	248.2
5	0.0	999.9	72	4.6	247.6	139	3.7	248.1
6	6.8	256.5	73	4.5	248.1	140	3.5	248.0
7	6.3	256.7	74	4.4	248.5	141	3.4	245.3
8	6.2	255.3	75	4.4	248.6	142	3.3	242.4
9	6.1	254.1	76	4.5	248.0	143	3.3	241.3
10	6.2	252.1	77	4.6	247.3	144	3.4	242.8
11	6.3	250.1	78	4.7	246.8	145	3.5	242.7
12	6.4	248.0	79	5.0	246.3	146	3.6	242.7
13	6.4	247.2	80	5.2	246.2	147	3.8	243.6
14	6.3	246.6	81	5.0	245.3	148	3.9	244.3
15	6.2	246.4	82	4.7	243.7	149	4.0	245.5
16	6.1	246.1	83	4.4	241.0	150	4.1	247.3
17	5.9	245.3	84	4.2	237.8	151	4.4	249.9
18	5.8	244.4	85	4.1	234.8	152	4.5	251.3
19	5.7	243.4	86	4.1	232.5	153	4.6	251.9
20	5.7	242.0	87	4.2	231.2	154	4.5	251.5
21	5.6	240.6	88	4.4	230.3	155	4.3	249.8
22	5.5	239.3	89	4.8	230.3	156	4.0	246.7
23	5.5	238.3	90	5.0	231.6	157	3.9	244.2
24	5.5	237.6	91	5.3	233.4	158	4.0	242.3
25	5.5	237.9	92	5.4	234.2	159	4.1	241.5
26	5.4	238.5	93	5.4	234.6	160	4.2	241.1
27	5.4	239.9	94	5.2	234.0	161	4.3	241.4
28	5.4	241.4	95	5.1	233.4	162	4.4	242.2
29	5.5	243.0	96	5.0	233.3	163	4.5	240.9
30	5.6	244.9	97	5.0	234.0	164	4.6	238.7
31	5.8	246.5	98	5.0	235.0	165	4.7	235.8
32	6.0	247.9	99	5.1	236.1	166	4.8	235.6
33	6.1	248.1	100	5.2	237.1	167	5.0	236.2
34	6.3	247.7	101	5.3	237.0	168	5.1	236.5
35	6.6	246.6	102	5.3	237.0	169	5.1	236.5
36	6.8	246.0	103	5.3	237.0	170	5.0	236.4
37	6.9	245.1	104	5.4	237.2	171	5.0	236.4
38	7.0	243.8	105	5.4	238.3	172	4.9	236.6
39	7.2	242.4	106	5.4	239.6	173	4.9	236.9
40	7.3	241.6	107	5.4	240.9	174	4.7	237.1
41	7.4	240.9	108	5.3	241.9	175	4.5	237.4
42	7.5	240.8	109	5.3	243.0	176	4.4	237.8
43	7.5	241.2	110	5.2	244.0	177	4.5	238.5
44	7.6	241.6	111	5.0	244.1	178	4.6	239.2
45	7.5	241.5	112	4.8	244.1	179	4.7	239.8
46	7.5	241.0	113	4.7	244.0	180	4.8	240.4
47	7.5	240.6	114	4.6	243.9	181	4.7	241.1
48	7.5	240.3	115	4.4	244.2	182	4.7	242.0
49	7.5	240.2	116	4.4	244.6	183	4.5	243.0
50	7.5	240.2	117	4.3	245.1	184	4.4	244.3
51	7.5	240.3	118	4.2	245.6	185	4.3	245.6
52	7.5	240.5	119	4.2	246.1	186	4.2	247.4
53	7.5	240.6	120	4.1	246.4	187	4.3	248.7
54	7.5	240.7	121	4.0	246.7	188	4.5	248.2
55	7.5	240.9	122	3.9	246.8	189	4.8	245.4
56	7.5	241.1	123	3.9	246.5	190	5.2	243.4
57	7.5	241.4	124	3.9	246.8			
58	7.5	241.7	125	4.1	246.8			
59	7.4	241.8	126	4.2	246.6			
60	7.2	241.6	127	4.4	245.8			
61	6.9	242.1	128	4.5	245.5			
62	6.2	243.8	129	4.7	245.8			
63	5.4	245.2	130	4.7	246.3			
64	4.9	245.5	131	4.7	247.1			
65	4.5	245.3	132	4.6	247.5			
66	4.4	244.9	133	4.2	249.0			

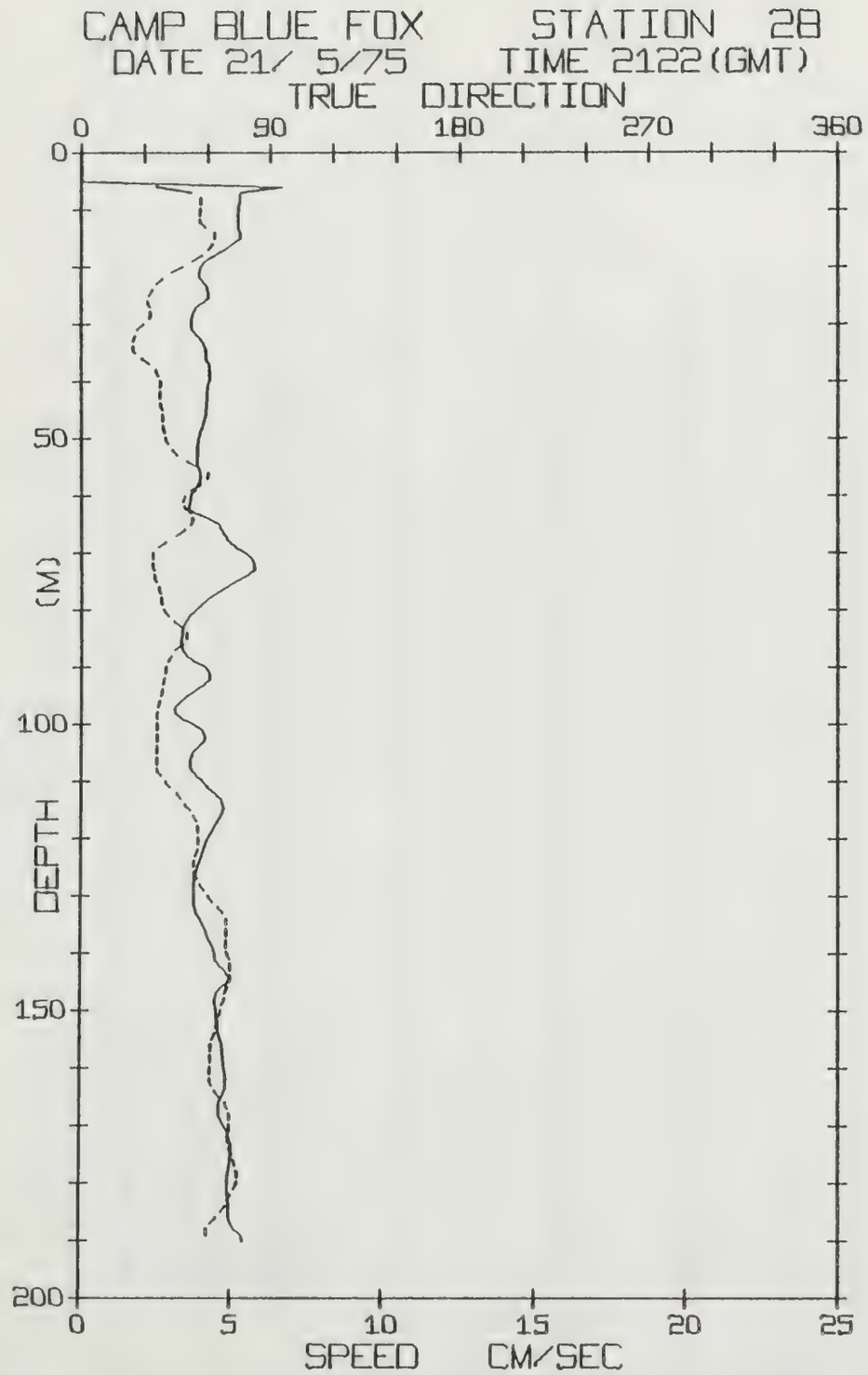
CAMP BLUE FOX STATION 28
DATE 21/ 5/75 TIME 2122(GMT)
TRUE DIRECTION
0 90 180 270 360
DEPTH (M)
0 50 100 150 200
0 5 10 15 20 25
SPEED CM/SEC

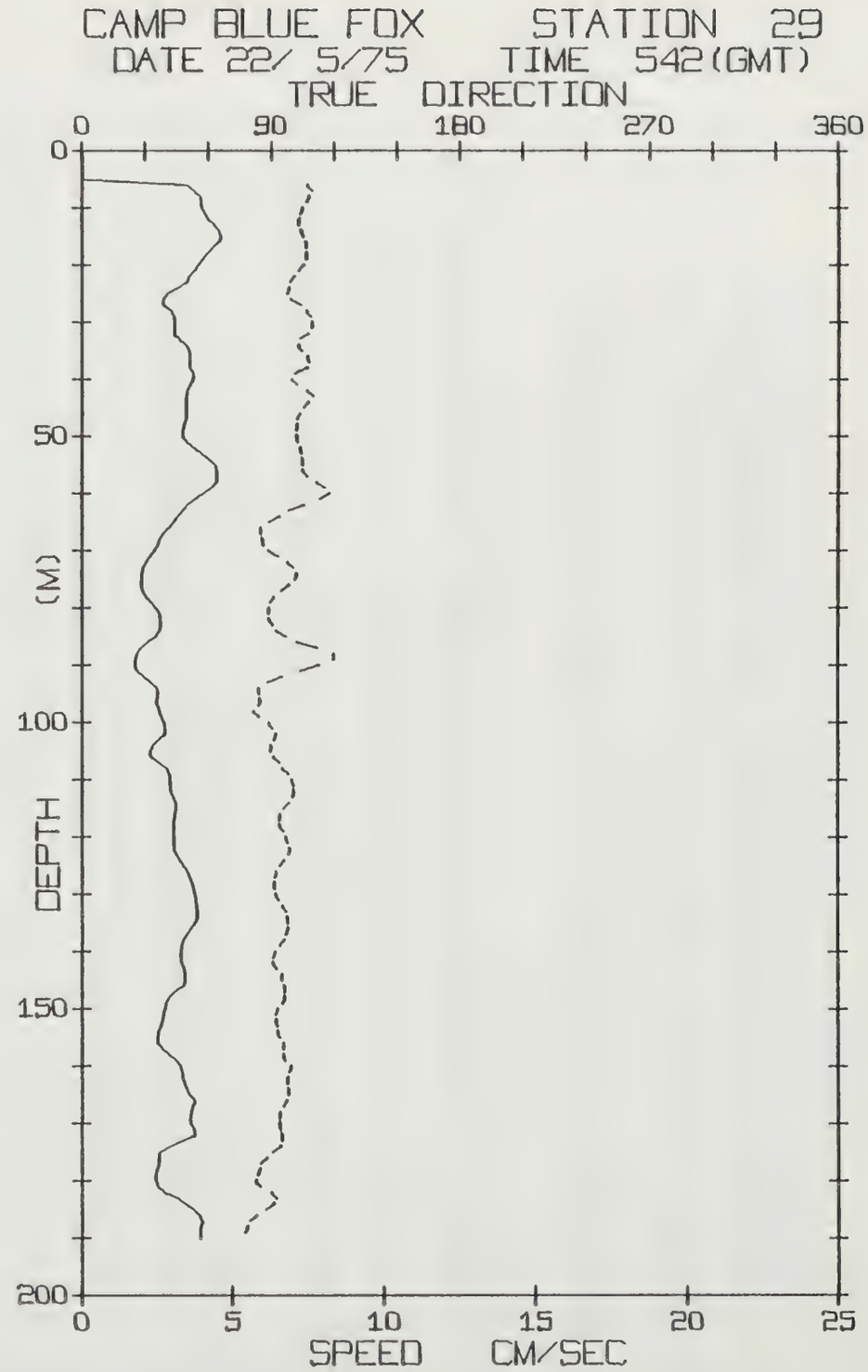
CAMP BLUE FOX STATION 29
DATE 22/ 5/75 TIME 542(GMT)
TRUE DIRECTION
0 90 180 270 360
DEPTH (M)
0 50 100 150 200
0 5 10 15 20 25
SPEED CM/SEC

BLUE FOX STATION 28 (190M.) 21/MAY/75 2122 GMT
LAT= 76.9220N LONG= 143.6606W LTER= 1. LGER= 2.
NIVEL= 6.3 EIVEL= 5.5 NVER= 0. EVER= 0.

DPT	SPD	DRN	DPT	SPD	DRN	DPT	SPD	DRN
0	0.0	999.9	67	4.8	45.0	134	4.0	69.8
1	0.0	999.9	68	4.9	40.3	135	4.1	69.9
2	0.0	999.9	69	5.1	36.4	136	4.2	69.6
3	0.0	999.9	70	5.4	33.9	137	4.2	69.1
4	0.0	999.9	71	5.7	33.6	138	4.3	68.9
5	0.0	999.9	72	5.8	34.0	139	4.4	69.2
6	6.7	35.7	73	5.7	35.0	140	4.5	70.4
7	5.3	52.4	74	5.5	35.4	141	4.5	71.8
8	5.2	56.7	75	5.1	36.2	142	4.6	71.9
9	5.2	56.8	76	4.8	37.3	143	4.8	72.0
10	5.2	56.3	77	4.5	38.3	144	4.9	71.7
11	5.2	56.0	78	4.2	38.7	145	4.9	70.9
12	5.2	56.9	79	4.0	38.9	146	4.6	69.2
13	5.2	59.5	80	3.8	39.9	147	4.5	68.2
14	5.3	63.2	81	3.6	42.2	148	4.4	67.8
15	5.2	64.0	82	3.4	44.7	149	4.5	66.9
16	5.0	62.2	83	3.3	48.3	150	4.5	66.2
17	4.7	60.1	84	3.3	50.4	151	4.5	65.4
18	4.4	57.2	85	3.3	50.0	152	4.6	64.7
19	4.1	52.7	86	3.3	48.0	153	4.6	64.0
20	3.9	48.0	87	3.4	44.3	154	4.6	63.4
21	3.9	42.8	88	3.5	42.5	155	4.7	62.4
22	4.0	38.7	89	3.8	41.0	156	4.7	61.6
23	4.1	35.6	90	4.2	40.0	157	4.7	61.6
24	4.2	33.5	91	4.3	39.5	158	4.7	61.6
25	4.3	31.7	92	4.2	38.9	159	4.8	61.4
26	4.1	31.0	93	4.1	38.5	160	4.8	61.3
27	3.8	33.2	94	3.8	38.1	161	4.8	61.4
28	3.7	33.2	95	3.5	37.6	162	4.8	61.8
29	3.6	32.0	96	3.3	36.9	163	4.8	62.9
30	3.6	29.0	97	3.1	36.0	164	4.7	64.6
31	3.7	26.2	98	3.1	35.8	165	4.7	66.8
32	3.9	24.9	99	3.4	36.0	166	4.6	69.5
33	4.0	24.1	100	3.7	36.4	167	4.6	70.9
34	4.1	24.5	101	4.0	36.5	168	4.6	71.6
35	4.2	25.8	102	4.1	36.2	169	4.7	71.5
36	4.2	29.3	103	4.0	35.9	170	4.8	71.4
37	4.3	32.8	104	3.8	35.6	171	4.9	71.4
38	4.3	35.9	105	3.7	36.1	172	5.0	70.4
39	4.3	37.4	106	3.6	36.5	173	5.0	71.7
40	4.2	38.2	107	3.6	36.3	174	5.0	72.3
41	4.1	37.2	108	3.7	36.6	175	5.0	73.2
42	4.1	37.4	109	3.9	38.4	176	4.9	73.9
43	4.1	38.0	110	4.1	40.5	177	4.9	74.6
44	4.1	38.5	111	4.2	42.8	178	4.9	75.5
45	4.1	39.1	112	4.4	45.9	179	4.9	75.4
46	4.1	39.2	113	4.6	47.9	180	4.9	74.6
47	4.0	39.5	114	4.7	50.0	181	4.9	73.1
48	4.0	39.6	115	4.7	52.1	182	4.9	71.6
49	3.9	40.3	116	4.6	54.0	183	5.0	70.1
50	3.8	40.7	117	4.5	55.6	184	4.9	68.8
51	3.8	42.1	118	4.4	56.1	185	5.0	67.0
52	3.8	43.9	119	4.3	56.5	186	5.0	64.5
53	3.8	46.3	120	4.2	56.5	187	5.0	61.9
54	3.8	50.4	121	4.1	55.9	188	5.2	60.2
55	3.9	56.1	122	4.0	55.1	189	5.4	60.1
56	4.0	60.2	123	3.9	54.3	190	5.4	59.6
57	3.9	59.9	124	3.9	53.4			
58	3.8	56.5	125	3.8	53.6			
59	3.7	52.3	126	3.8	54.6			
60	3.6	48.8	127	3.7	55.8			
61	3.6	47.9	128	3.7	57.2			
62	3.5	49.6	129	3.7	59.0			
63	3.8	52.7	130	3.8	60.9			
64	4.2	53.2	131	3.8	63.0			
65	4.6	51.7	132	3.8	65.7			
66	4.7	48.8	133	3.9	68.3			

BLUE FOX STATION 29 (190M.) 22/MAY/75 542 GMT
LAT= 76.9369N LONG= 143.5908W LTER= 0. LGER= 0.
NIVEL= 3.6 EIVEL= 5.7 NVER= 0. EVER= 0.

DPT	SPD	DRN	DPT	SPD	DRN	DPT	SPD	DRN
0	0.0	999.9	67	2.7	85.1	134	3.8	98.2
1	0.0	999.9	68	2.5	86.2	135	3.7	98.5
2	0.0	999.9	69	2.5	86.8	136	3.6	97.9
3	0.0	999.9	70	2.4	89.1	137	3.5	96.8
4	0.0	999.9	71	2.2	93.6	138	3.3	95.9
5	0.0	999.9	72	2.1	97.9	139	3.3	93.9
6	3.5	107.3	73	2.0	101.2	140	3.3	91.8
7	3.8	110.0	74	2.0	102.7	141	3.3	90.6
8	4.0	108.1	75	2.0	101.2	142	3.3	91.4
9	4.0	106.8	76	2.0	98.6	143	3.4	93.1
10	4.0	104.8	77	2.0	95.0	144	3.4	95.7
11	4.1	104.0	78	2.2	91.1	145	3.4	95.7
12	4.2	103.1	79	2.3	89.4	146	3.3	97.0
13	4.4	103.6	80	2.5	88.4	147	3.0	96.8
14	4.6	104.9	81	2.6	88.4	148	2.9	96.8
15	4.7	105.9	82	2.6	89.4	149	2.7	95.2
16	4.5	107.1	83	2.6	91.1	150	2.7	92.7
17	4.3	107.5	84	2.5	92.9	151	2.6	92.0
18	4.1	107.4	85	2.4	97.3	152	2.6	92.8
19	4.0	106.6	86	2.2	102.4	153	2.6	93.6
20	3.9	105.3	87	1.9	112.0	154	2.5	93.3
21	3.7	103.1	88	1.8	119.9	155	2.5	94.7
22	3.5	100.8	89	1.8	119.5	156	2.6	96.2
23	3.4	98.9	90	1.8	112.7	157	2.7	96.2
24	3.2	98.2	91	1.9	104.1	158	2.9	96.6
25	2.8	97.7	92	2.1	95.1	159	3.2	97.3
26	2.7	100.0	93	2.3	88.5	160	3.3	99.9
27	2.7	104.6	94	2.5	84.3	161	3.4	98.2
28	3.0	107.3	95	2.5	84.3	162	3.4	97.6
29	3.1	109.3	96	2.5	85.1	163	3.4	98.4
30	3.1	110.2	97	2.6	83.7	164	3.5	98.8
31	3.1	109.4	98	2.6	81.5	165	3.6	98.5
32	3.1	107.7	99	2.7	84.6	166	3.8	97.2
33	3.3	103.6	100	2.8	89.0	167	3.6	95.5
34	3.5	103.1	101	2.8	91.0	168	3.6	94.1
35	3.6	105.2	102	2.8	92.6	169	3.6	93.8
36	3.6	107.8	103	2.5	91.1	170	3.6	94.1
37	3.6	108.7	104	2.3	89.6	171	3.7	95.2
38	3.6	107.0	105	2.2	89.3	172	3.8	95.9
39	3.7	101.2	106	2.3	91.7	173	3.3	95.6
40	3.7	99.9	107	2.6	94.5	174	2.9	94.2
41	3.6	103.1	108	2.8	96.0	175	2.6	90.5
42	3.5	107.5	109	2.9	98.8	176	2.5	87.8
43	3.4	110.7	110	2.9	100.3	177	2.5	84.6
44	3.5	107.7	111	2.9	101.3	178	2.4	84.2
45	3.5	105.4	112	3.0	101.1	179	2.4	83.2
46	3.5	103.4	113	3.1	100.1	180	2.5	82.3
47	3.4	102.1	114	3.1	98.3	181	2.6	85.2
48	3.4	102.5	115	3.1	95.6	182	2.8	90.4
49	3.3	101.8	116	3.1	93.9	183	3.2	93.2
50	3.4	102.7	117	3.0	93.5	184	3.5	91.2
51	3.5	103.2	118	3.1	94.5	185	3.7	87.4
52	3.7	104.3	119	3.1	96.2	186	3.9	83.2
53	4.0	105.1	120	3.1	97.5	187	4.0	79.7
54	4.2	105.5	121	3.1	98.3	188	3.9	78.6
55	4.4	105.0	122	3.1	99.1	189	3.9	77.4
56	4.5	105.7	123	3.2	97.9	190	3.9	77.4
57	4.5	107.7	124	3.3	96.2			
58	4.4	111.6	125	3.4	94.0			
59	4.3	115.9	126	3.5	92.3			
60	4.0	117.7	127	3.6	91.6			
61	3.7	113.2	128	3.7	91.1			
62	3.5	105.6	129	3.7	91.7			
63	3.3	98.7	130	3.8	92.7			
64	3.1	94.3	131	3.8	94.2			
65	3.0	88.9	132	3.8	95.9			
66	2.9	85.1	133	3.9	97.7			

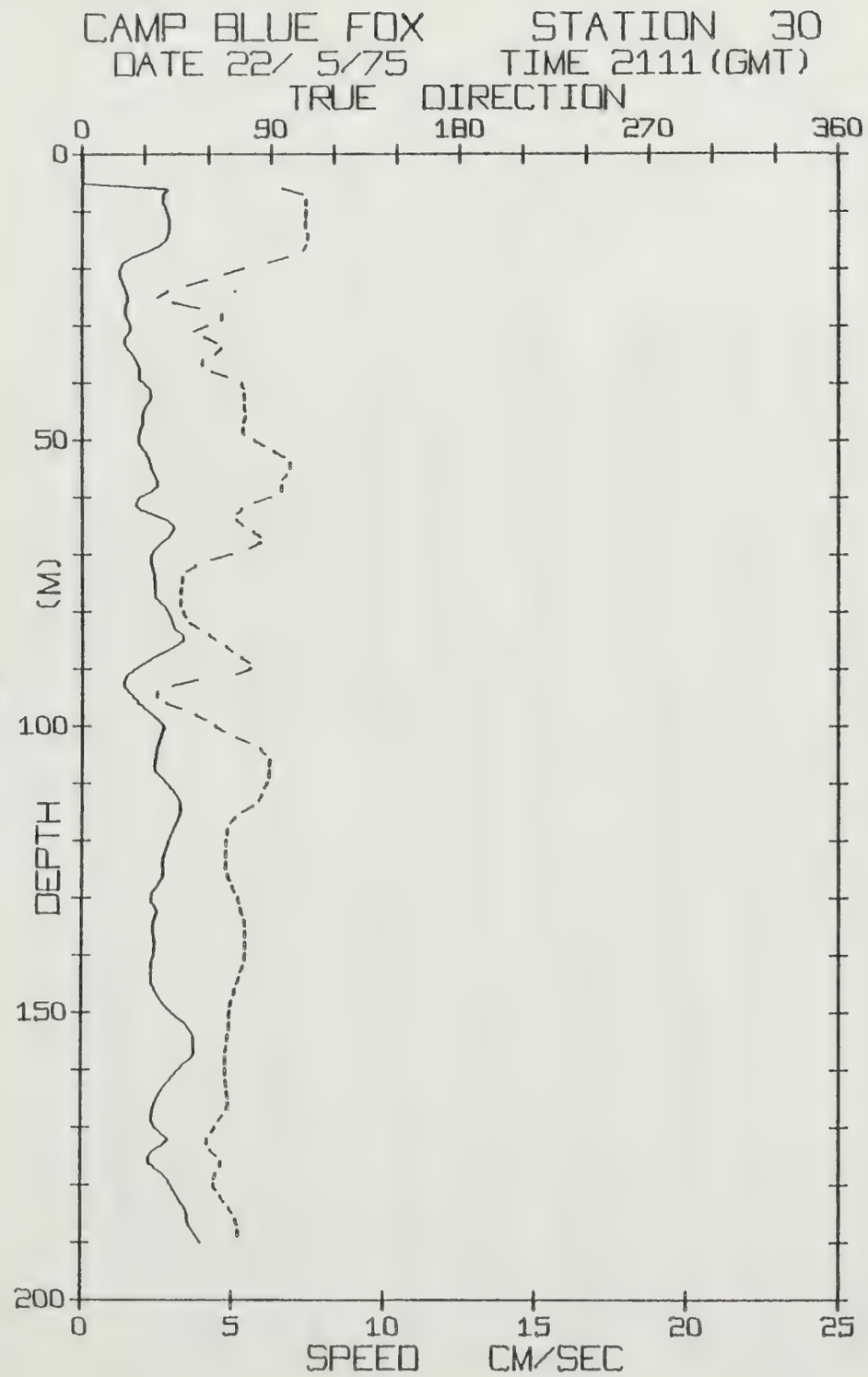
CAMP BLUE FOX STATION 30
DATE 22/ 5/75 TIME 2111(GMT)
TRUE DIRECTION
0
90
180
270
360
DEPTH (M)
0
50
100
150
200
0
5
10
15
20
25
SPEED CM/SEC

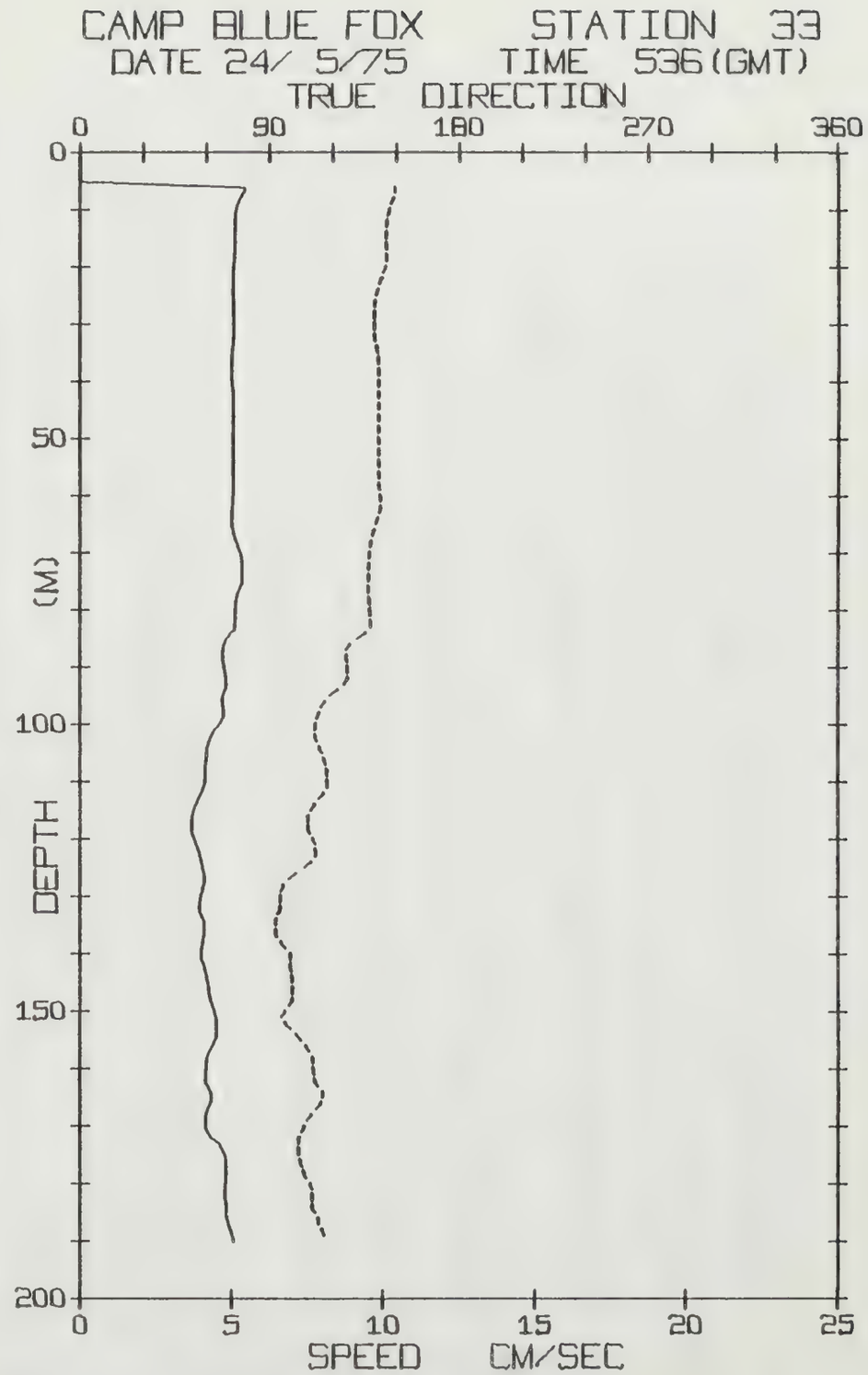
CAMP BLUE FOX STATION 33
DATE 24/ 5/75 TIME 536(GMT)
TRUE DIRECTION
0
90
180
270
360
DEPTH (M)
0
50
100
150
200
0
5
10
15
20
25
SPEED CM/SEC

BLUE FOX STATION 30 (190M.) 22/MAY/75 2111 GMT
LAT= 76.9551N LONG= 143.4657W LTER= 1. LGER= 2.
NIVEL= 2.4 EIVEL= 5.5 NVER= 0. EVER= 0.

DPT	SPD	DRN	DPT	SPD	DRN	DPT	SPD	DRN
0	0.0	999.9	67	2.8	85.4	134	2.4	78.1
1	0.0	999.9	68	2.6	84.9	135	2.4	78.4
2	0.0	999.9	69	2.4	79.2	136	2.4	78.6
3	0.0	999.9	70	2.3	70.9	137	2.5	78.5
4	0.0	999.9	71	2.3	61.4	138	2.4	78.2
5	0.0	999.9	72	2.4	54.1	139	2.4	77.9
6	2.9	95.7	73	2.4	49.7	140	2.4	77.6
7	2.7	105.3	74	2.4	47.7	141	2.3	77.2
8	2.7	106.9	75	2.4	46.9	142	2.3	76.5
9	2.8	107.4	76	2.4	46.8	143	2.3	75.5
10	2.8	107.1	77	2.4	46.2	144	2.3	74.6
11	2.9	106.3	78	2.6	46.7	145	2.4	73.7
12	2.9	106.1	79	2.8	47.4	146	2.5	72.7
13	2.9	107.2	80	2.9	48.7	147	2.6	72.3
14	2.8	107.9	81	3.0	50.0	148	2.7	71.1
15	2.7	107.2	82	3.0	51.9	149	2.8	70.5
16	2.5	106.5	83	3.1	55.9	150	3.0	70.1
17	2.1	104.8	84	3.4	60.6	151	3.2	70.5
18	1.6	97.8	85	3.3	64.3	152	3.5	70.2
19	1.3	88.4	86	3.0	68.8	153	3.6	69.9
20	1.2	76.9	87	2.7	72.1	154	3.7	69.6
21	1.3	68.0	88	2.3	76.1	155	3.8	69.2
22	1.3	59.2	89	2.0	80.4	156	3.8	68.9
23	1.4	49.8	90	1.7	80.8	157	3.7	68.4
24	1.5	40.7	91	1.5	73.3	158	3.6	68.5
25	1.5	36.3	92	1.4	54.7	159	3.4	68.8
26	1.4	43.8	93	1.4	42.8	160	3.2	69.3
27	1.4	56.2	94	1.6	35.8	161	3.0	69.5
28	1.5	67.0	95	1.8	35.6	162	2.9	69.9
29	1.6	66.5	96	1.9	40.0	163	2.7	70.1
30	1.6	59.7	97	2.1	47.4	164	2.6	70.2
31	1.5	53.1	98	2.4	54.2	165	2.5	70.9
32	1.4	58.7	99	2.6	59.3	166	2.4	69.9
33	1.4	64.8	100	2.8	63.9	167	2.3	68.9
34	1.6	66.6	101	2.6	68.2	168	2.3	67.1
35	1.7	63.3	102	2.6	73.5	169	2.4	65.0
36	1.8	57.1	103	2.5	80.2	170	2.5	63.5
37	1.9	57.1	104	2.5	85.4	171	2.7	61.6
38	1.9	61.5	105	2.4	87.8	172	2.9	59.5
39	1.9	69.6	106	2.4	89.7	173	2.7	59.6
40	2.1	76.6	107	2.4	89.0	174	2.4	61.9
41	2.3	77.6	108	2.5	89.2	175	2.2	65.4
42	2.3	77.7	109	2.7	88.8	176	2.3	66.9
43	2.2	77.2	110	2.9	88.0	177	2.5	66.1
44	2.1	77.9	111	3.0	86.3	178	2.7	64.0
45	2.0	78.4	112	3.2	85.4	179	2.9	62.7
46	2.0	77.9	113	3.3	84.2	180	3.0	63.7
47	2.0	76.5	114	3.3	81.2	181	3.1	65.3
48	1.9	76.5	115	3.3	76.6	182	3.2	67.1
49	1.9	77.9	116	3.2	72.9	183	3.3	69.2
50	1.9	82.4	117	3.1	70.7	184	3.5	71.0
51	2.0	86.9	118	3.0	69.3	185	3.5	73.0
52	2.1	91.8	119	2.9	68.9	186	3.6	74.2
53	2.2	96.5	120	2.9	68.3	187	3.6	75.2
54	2.3	99.4	121	2.8	68.5	188	3.7	75.4
55	2.3	99.7	122	2.7	68.8	189	3.9	75.3
56	2.4	97.2	123	2.7	69.2	190	4.0	75.1
57	2.5	95.0	124	2.7	69.2			
58	2.5	94.5	125	2.7	69.1			
59	2.2	95.4	126	2.7	70.0			
60	1.8	89.8	127	2.6	71.2			
61	1.7	82.0	128	2.5	72.3			
62	2.0	75.8	129	2.3	73.6			
63	2.4	73.7	130	2.3	74.9			
64	2.9	73.8	131	2.4	75.6			
65	3.1	77.3	132	2.5	76.3			
66	3.0	81.6	133	2.4	77.1			

BLUE FOX STATION 33 (190M.) 24/MAY/75 536 GMT
LAT= 76.9471N LONG= 143.2732W LTER= 1. LGER= 1.
NIVEL= -4.5 EIVEL= 3.5 NVER= 0. EVER= 0.

DPT	SPD	DRN	DPT	SPD	DRN	DPT	SPD	DRN
0	0.0	999.9	67	5.1	138.1	134	4.1	92.5
1	0.0	999.9	68	5.2	137.5	135	4.1	92.2
2	0.0	999.9	69	5.3	137.0	136	4.1	92.6
3	0.0	999.9	70	5.3	136.7	137	4.0	93.9
4	0.0	999.9	71	5.4	136.6	138	4.0	95.6
5	0.0	999.9	72	5.4	136.4	139	4.0	97.7
6	5.5	149.3	73	5.4	136.3	140	4.0	99.9
7	5.3	148.9	74	5.3	136.3	141	4.1	99.7
8	5.2	148.1	75	5.3	136.2	142	4.1	100.2
9	5.1	147.2	76	5.2	136.5	143	4.2	100.8
10	5.1	146.3	77	5.1	137.0	144	4.2	101.1
11	5.1	145.6	78	5.1	137.5	145	4.3	101.2
12	5.1	145.1	79	5.1	137.8	146	4.3	101.3
13	5.1	145.0	80	5.1	137.9	147	4.3	100.7
14	5.1	145.1	81	5.1	138.1	148	4.3	100.3
15	5.1	145.3	82	5.1	138.1	149	4.4	98.8
16	5.1	145.6	83	5.1	137.8	150	4.5	96.6
17	5.1	145.8	84	4.9	135.3	151	4.5	95.2
18	5.0	145.7	85	4.8	131.2	152	4.5	97.4
19	5.0	145.3	86	4.7	127.5	153	4.5	100.1
20	5.0	144.4	87	4.7	125.9	154	4.5	102.9
21	5.0	143.4	88	4.7	126.5	155	4.4	105.2
22	5.0	142.4	89	4.7	127.0	156	4.3	107.5
23	5.0	141.5	90	4.8	127.1	157	4.2	109.2
24	5.1	140.6	91	4.8	127.1	158	4.1	110.7
25	5.1	140.0	92	4.8	126.5	159	4.1	110.9
26	5.1	139.5	93	4.8	124.7	160	4.1	111.1
27	5.1	139.2	94	4.7	121.4	161	4.1	111.5
28	5.1	139.1	95	4.6	117.8	162	4.1	111.9
29	5.1	139.1	96	4.7	115.5	163	4.2	113.3
30	5.1	139.3	97	4.7	113.6	164	4.3	115.5
31	5.0	139.6	98	4.7	112.4	165	4.3	115.4
32	5.0	140.0	99	4.6	111.7	166	4.3	113.5
33	5.0	140.5	100	4.5	110.8	167	4.2	111.6
34	5.0	141.1	101	4.4	110.7	168	4.1	109.2
35	5.0	141.7	102	4.3	111.6	169	4.1	107.1
36	5.0	142.1	103	4.2	112.4	170	4.2	105.8
37	5.0	142.3	104	4.1	113.6	171	4.2	104.6
38	5.0	142.3	105	4.1	115.0	172	4.4	103.3
39	5.0	142.2	106	4.1	115.9	173	4.6	103.9
40	5.0	142.1	107	4.1	116.9	174	4.7	103.6
41	5.1	142.1	108	4.1	117.3	175	4.8	104.1
42	5.1	142.0	109	4.1	117.5	176	4.8	104.8
43	5.1	141.9	110	4.1	117.5	177	4.8	105.7
44	5.1	141.7	111	4.0	116.9	178	4.8	106.4
45	5.1	141.6	112	3.9	114.9	179	4.8	107.6
46	5.0	141.5	113	3.8	112.7	180	4.8	109.6
47	5.0	141.5	114	3.8	110.6	181	4.7	110.5
48	5.0	141.6	115	3.7	109.0	182	4.8	110.5
49	5.0	141.6	116	3.7	107.4	183	4.8	109.9
50	5.0	141.6	117	3.7	107.5	184	4.8	110.3
51	5.0	141.6	118	3.7	107.9	185	4.8	111.8
52	5.0	141.7	119	3.7	109.2	186	4.9	113.1
53	5.0	141.8	120	3.8	110.8	187	4.9	113.7
54	5.1	141.9	121	3.9	112.0	188	5.0	115.3
55	5.1	142.0	122	3.9	112.1	189	5.1	116.3
56	5.1	142.0	123	4.0	111.1	190	5.1	116.7
57	5.1	142.1	124	4.0	109.2			
58	5.0	142.3	125	4.1	106.0			
59	5.0	142.6	126	4.1	102.2			
60	5.0	142.8	127	4.1	98.7			
61	5.0	142.9	128	4.0	96.2			
62	5.0	142.4	129	4.0	94.9			
63	5.0	141.5	130	3.9	94.5			
64	5.0	140.7	131	3.9	94.4			
65	5.0	139.7	132	3.9	94.4			
66	5.1	138.8	133	4.0	93.4			

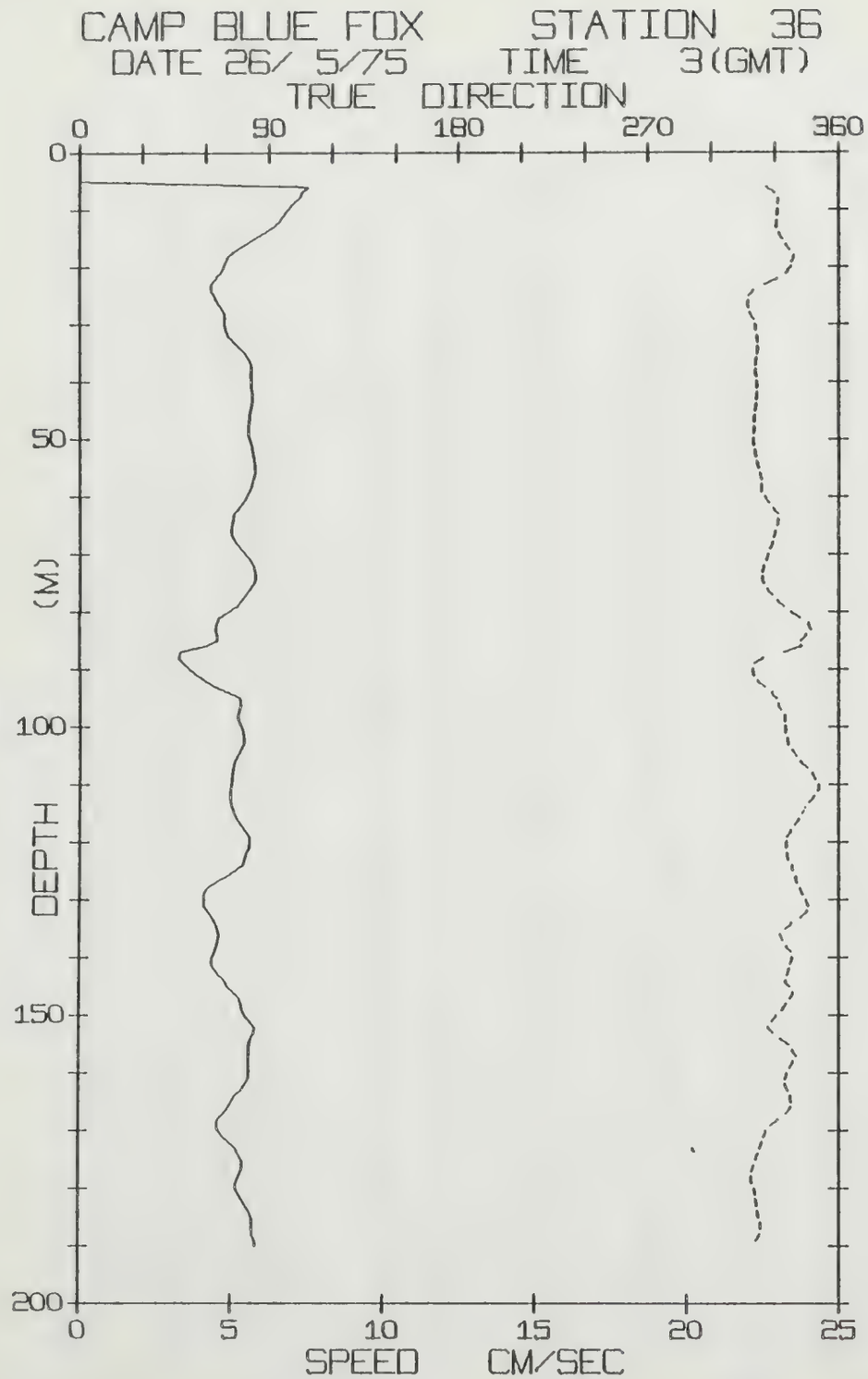
CAMP BLUE FOX STATION 36
DATE 26/ 5/75 TIME 3(GMT)
TRUE DIRECTION
0 90 180 270 360
DEPTH (M)
0 50 100 150 200
0 5 10 15 20 25
SPEED CM/SEC

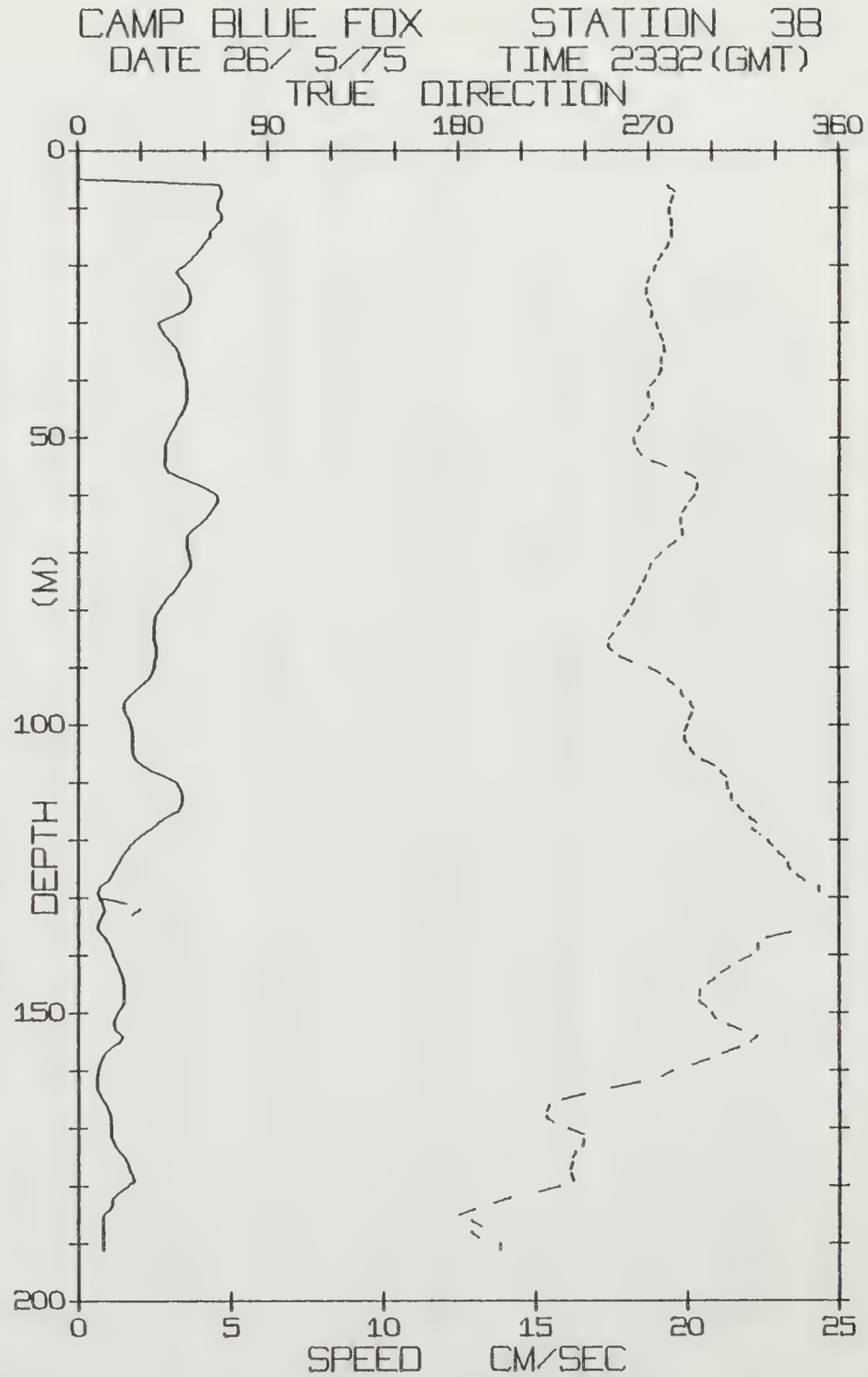
CAMP BLUE FOX STATION 38
DATE 26/ 5/75 TIME 2332(GMT)
TRUE DIRECTION
0 90 180 270 360
DEPTH (M)
0 50 100 150 200
0 5 10 15 20 25
SPEED CM/SEC

BLUE FOX STATION 36 (190M.) 26/MAY/75 3 GMT
LAT= 76.9638N LONG= 143.2231W LTER= 1. LGER= 3.
NIVEL= 4.7 EIVEL= -4.4 NVER= 0. EVER= 1.

DPT	SPD	DRN	DPT	SPD	DRN	DPT	SPD	DRN
0	0.0	999.9	67	5.1	329.5	134	4.5	338.1
1	0.0	999.9	68	5.2	328.7	135	4.6	335.0
2	0.0	999.9	69	5.3	327.6	136	4.6	332.8
3	0.0	999.9	70	5.5	326.7	137	4.5	333.9
4	0.0	999.9	71	5.6	325.7	138	4.5	335.5
5	0.0	999.9	72	5.7	324.7	139	4.4	337.7
6	7.5	326.2	73	5.8	324.1	140	4.4	338.2
7	7.3	329.9	74	5.8	324.3	141	4.4	337.1
8	7.2	331.5	75	5.7	324.9	142	4.5	336.5
9	7.0	331.5	76	5.6	326.5	143	4.6	335.4
10	6.9	331.1	77	5.5	328.8	144	4.8	334.9
11	6.7	330.7	78	5.3	331.2	145	4.9	336.9
12	6.6	330.6	79	5.2	334.0	146	5.1	338.4
13	6.4	330.3	80	4.9	337.7	147	5.3	337.1
14	6.1	332.0	81	4.6	341.9	148	5.4	335.3
15	5.8	333.4	82	4.5	345.8	149	5.4	333.1
16	5.5	335.2	83	4.4	346.9	150	5.5	330.6
17	5.2	337.0	84	4.5	344.7	151	5.6	328.4
18	4.9	338.9	85	4.5	342.2	152	5.8	327.0
19	4.8	337.8	86	4.1	342.3	153	5.7	328.9
20	4.7	337.0	87	3.3	334.7	154	5.7	332.7
21	4.6	335.1	88	3.2	324.4	155	5.6	336.5
22	4.5	331.0	89	3.4	320.2	156	5.6	338.3
23	4.3	325.2	90	3.6	319.4	157	5.6	339.9
24	4.3	319.4	91	3.9	320.3	158	5.6	338.5
25	4.4	317.2	92	4.1	322.1	159	5.6	336.9
26	4.5	316.8	93	4.4	325.3	160	5.6	335.5
27	4.7	317.5	94	4.9	328.5	161	5.6	334.5
28	4.8	318.1	95	5.3	330.7	162	5.5	335.1
29	4.8	319.7	96	5.3	331.9	163	5.3	336.2
30	4.8	320.9	97	5.2	333.0	164	5.1	337.3
31	4.8	321.0	98	5.2	334.9	165	5.0	337.8
32	4.9	321.8	99	5.3	335.1	166	4.9	337.1
33	5.1	321.9	100	5.4	335.2	167	4.8	335.0
34	5.3	321.8	101	5.4	335.3	168	4.6	331.5
35	5.4	321.5	102	5.4	336.2	169	4.5	328.0
36	5.6	320.9	103	5.4	336.7	170	4.6	325.5
37	5.7	320.5	104	5.3	338.4	171	4.8	324.4
38	5.6	321.0	105	5.2	340.1	172	5.0	323.5
39	5.6	321.5	106	5.1	342.3	173	5.2	322.7
40	5.7	321.8	107	5.1	345.1	174	5.3	321.7
41	5.7	321.7	108	5.0	347.6	175	5.4	320.6
42	5.7	321.4	109	5.0	349.5	176	5.4	319.5
43	5.7	321.1	110	5.0	350.9	177	5.3	318.6
44	5.6	320.6	111	5.0	350.6	178	5.3	318.4
45	5.6	320.1	112	5.0	348.5	179	5.2	319.0
46	5.6	319.9	113	5.0	346.2	180	5.2	320.1
47	5.6	319.7	114	5.1	344.3	181	5.3	320.9
48	5.5	319.6	115	5.1	342.7	182	5.4	321.3
49	5.6	319.6	116	5.2	341.1	183	5.5	321.7
50	5.6	319.7	117	5.3	339.2	184	5.6	322.0
51	5.7	320.0	118	5.5	337.4	185	5.7	322.4
52	5.7	320.7	119	5.6	335.8	186	5.7	323.3
53	5.7	321.4	120	5.6	335.2	187	5.7	323.2
54	5.8	322.0	121	5.6	335.3	188	5.7	322.5
55	5.8	322.6	122	5.5	335.9	189	5.8	321.1
56	5.8	323.4	123	5.4	336.7	190	5.8	321.1
57	5.7	324.0	124	5.4	338.1			
58	5.7	323.9	125	5.1	338.8			
59	5.6	324.1	126	4.9	339.9			
60	5.5	325.7	127	4.5	340.8			
61	5.4	327.3	128	4.2	342.0			
62	5.2	329.4	129	4.1	343.3			
63	5.1	331.5	130	4.1	344.8			
64	5.0	331.5	131	4.1	345.9			
65	5.0	331.1	132	4.2	344.8			
66	5.0	330.0	133	4.4	342.2			

BLUE FOX STATION 38 (191M.) 26/MAY/75 2332 GMT
LAT= 76.9650N LONG= 143.5108W LTER= 0. LGER= 0.
NIVEL= -1.1 EIVEL= -6.8 NVER= 0. EVER= 0.

DPT	SPD	DRN	DPT	SPD	DRN	DPT	SPD	DRN
0	0.0	999.9	67	3.6	286.1	134	0.7	17.8
1	0.0	999.9	68	3.5	282.8	135	0.6	358.1
2	0.0	999.9	69	3.6	279.3	136	0.7	337.2
3	0.0	999.9	70	3.6	275.8	137	0.9	325.6
4	0.0	999.9	71	3.7	273.1	138	1.0	322.0
5	0.0	999.9	72	3.7	270.9	139	1.1	322.0
6	4.6	279.0	73	3.6	269.7	140	1.2	318.6
7	4.7	282.3	74	3.5	268.5	141	1.2	313.2
8	4.7	281.5	75	3.3	267.3	142	1.3	308.5
9	4.6	280.3	76	3.2	265.8	143	1.4	304.3
10	4.6	279.6	77	3.1	264.4	144	1.5	301.0
11	4.7	280.2	78	2.9	263.1	145	1.5	297.4
12	4.7	281.0	79	2.8	261.6	146	1.5	294.3
13	4.5	280.9	80	2.6	260.0	147	1.5	293.9
14	4.4	281.1	81	2.5	258.1	148	1.5	294.1
15	4.3	281.0	82	2.5	256.2	149	1.4	297.3
16	4.2	279.4	83	2.5	254.4	150	1.3	299.9
17	4.0	277.8	84	2.5	252.9	151	1.2	301.7
18	3.9	276.1	85	2.5	251.0	152	1.2	307.4
19	3.7	274.3	86	2.5	250.3	153	1.2	313.8
20	3.5	272.9	87	2.6	252.4	154	1.5	321.0
21	3.2	271.9	88	2.5	256.0	155	1.3	318.2
22	3.3	270.1	89	2.5	262.1	156	1.1	312.6
23	3.5	268.8	90	2.5	270.3	157	0.9	304.6
24	3.6	268.6	91	2.4	275.6	158	0.8	298.3
25	3.7	269.0	92	2.3	279.1	159	0.7	290.4
26	3.7	269.8	93	2.1	282.3	160	0.6	281.2
27	3.6	271.3	94	1.9	285.0	161	0.6	275.8
28	3.4	271.7	95	1.7	286.5	162	0.6	265.3
29	3.0	270.6	96	1.5	289.5	163	0.6	251.8
30	2.6	273.7	97	1.5	291.1	164	0.7	239.5
31	2.7	274.4	98	1.5	290.0	165	0.8	228.8
32	2.8	275.7	99	1.7	288.9	166	0.9	222.4
33	3.0	276.7	100	1.7	288.0	167	1.0	221.2
34	3.2	277.4	101	1.8	286.8	168	1.1	221.1
35	3.3	277.7	102	1.8	286.7	169	1.1	225.1
36	3.3	275.9	103	1.8	287.7	170	1.1	231.9
37	3.4	275.9	104	1.8	289.5	171	1.1	238.8
38	3.5	275.9	105	1.8	291.4	172	1.1	238.7
39	3.5	274.6	106	1.9	295.2	173	1.2	238.1
40	3.6	272.9	107	2.1	301.2	174	1.4	235.0
41	3.6	270.2	108	2.4	304.0	175	1.5	233.6
42	3.6	269.5	109	2.9	306.8	176	1.6	233.4
43	3.6	270.3	110	3.2	307.2	177	1.7	232.5
44	3.5	271.7	111	3.4	307.7	178	1.8	233.3
45	3.5	271.5	112	3.4	309.2	179	1.8	234.3
46	3.4	269.8	113	3.4	309.7	180	1.6	227.8
47	3.2	267.5	114	3.4	312.2	181	1.3	217.6
48	3.1	265.6	115	3.2	314.8	182	1.1	204.3
49	3.0	264.5	116	2.9	317.8	183	1.1	196.1
50	2.9	262.7	117	2.6	321.4	184	1.0	187.3
51	2.9	263.6	118	2.4	319.0	185	0.8	180.0
52	2.9	264.9	119	2.1	323.0	186	0.8	185.8
53	2.9	266.6	120	1.9	326.4	187	0.8	190.4
54	2.8	271.3	121	1.7	328.7	188	0.8	185.7
55	2.9	278.7	122	1.5	331.3	189	0.8	189.2
56	3.0	287.4	123	1.4	334.2	190	0.8	199.3
57	3.4	292.6	124	1.3	335.9	191	0.8	199.3
58	3.9	293.3	125	1.2	337.3			
59	4.3	292.5	126	1.1	340.3			
60	4.6	291.6	127	1.0	344.0			
61	4.6	289.4	128	0.7	350.5			
62	4.5	287.6	129	0.6	351.1			
63	4.3	285.8	130	0.7	10.7			
64	4.2	285.0	131	0.8	22.6			
65	4.0	285.3	132	0.9	29.0			
66	3.8	286.3	133	0.8	25.1			

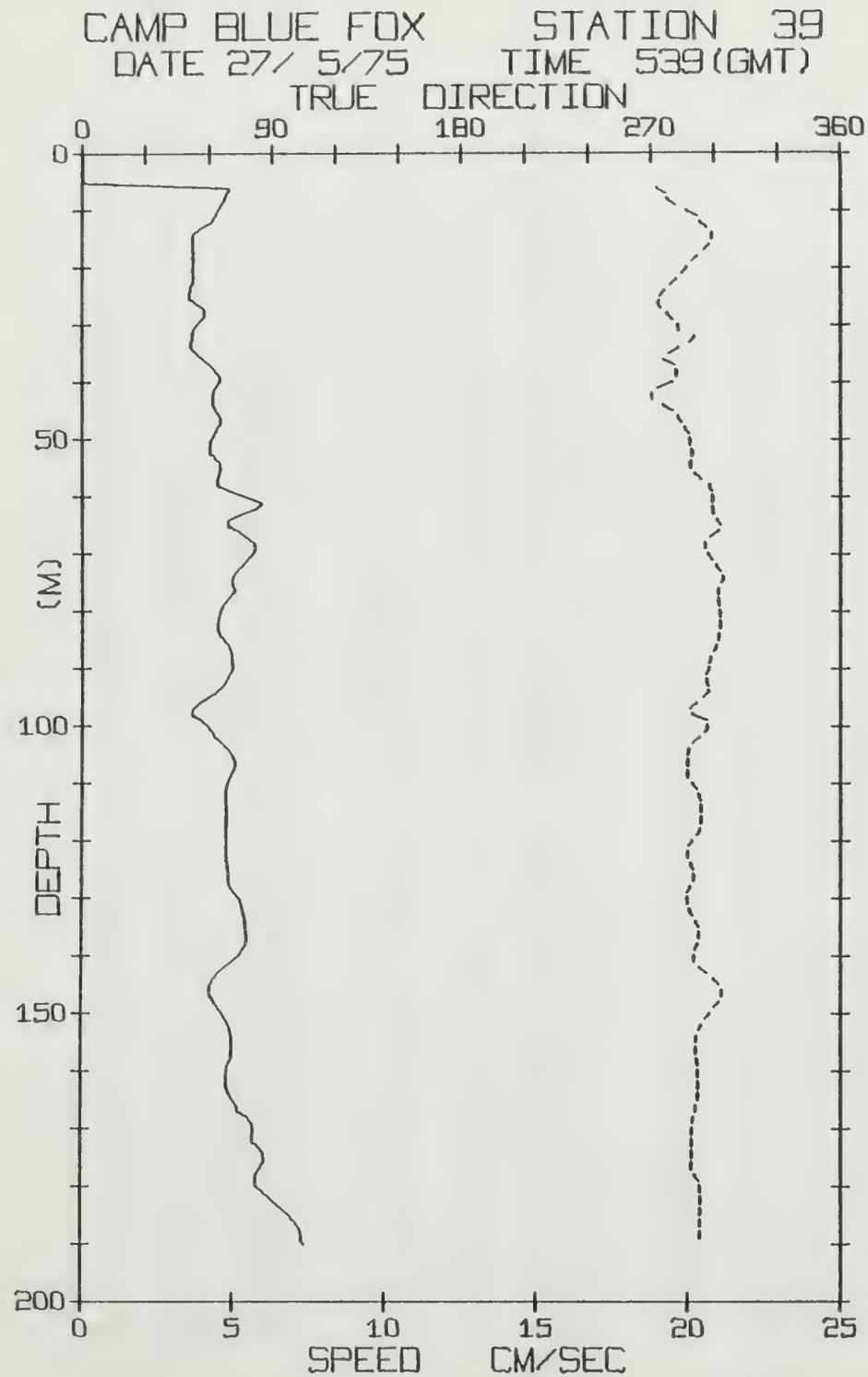
CAMP BLUE FOX STATION 39
DATE 27/ 5/75 TIME 539(GMT)
TRUE DIRECTION
0 90 180 270 360
DEPTH (M)
0 50 100 150 200
0 5 10 15 20 25
SPEED CM/SEC

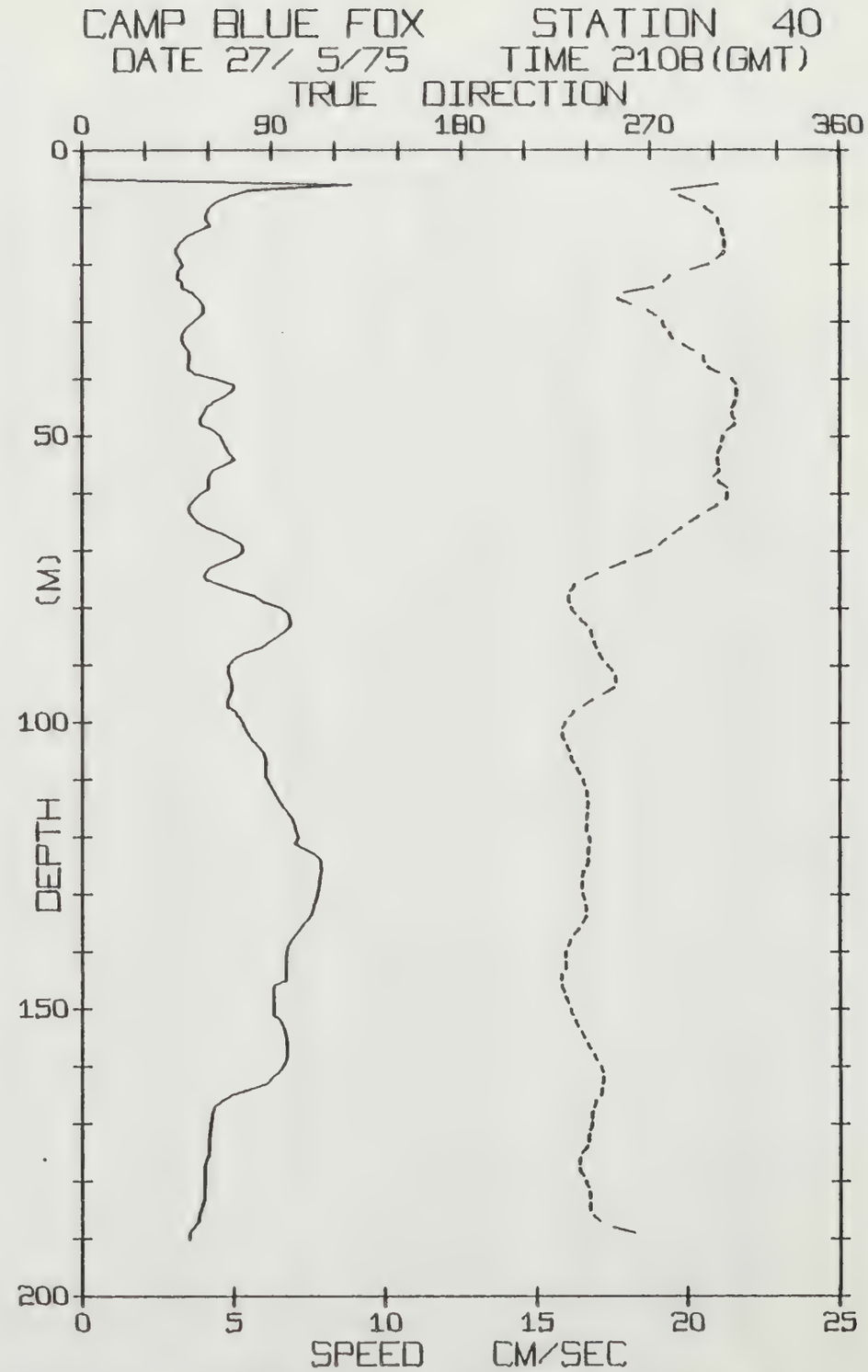
CAMP BLUE FOX STATION 40
DATE 27/ 5/75 TIME 2108(GMT)
TRUE DIRECTION
0 90 180 270 360
DEPTH (M)
0 50 100 150 200
0 5 10 15 20 25
SPEED CM/SEC

BLUE FOX STATION 39 (190M.) 27/MAY/75 539 GMT
LAT= 76.9651N LONG= 143.6003W LTER= 1. LGER= 2.
NIVEL= 0.4 EIVEL= -9.7 NVER= 0. EVER= 0.

DPT	SPD	DRN	DPT	SPD	DRN	DPT	SPD	DRN
0	0.0	999.9	67	5.4	298.3	134	5.4	292.0
1	0.0	999.9	68	5.7	296.0	135	5.5	293.4
2	0.0	999.9	69	5.7	296.3	136	5.5	293.3
3	0.0	999.9	70	5.6	297.8	137	5.4	292.8
4	0.0	999.9	71	5.4	300.0	138	5.4	291.9
5	0.0	999.9	72	5.2	301.6	139	5.3	290.7
6	4.9	272.9	73	5.1	303.7	140	5.2	290.2
7	4.7	277.2	74	4.9	304.9	141	4.9	291.3
8	4.7	278.3	75	5.0	303.5	142	4.7	293.6
9	4.5	281.8	76	5.1	302.0	143	4.5	297.0
10	4.4	287.0	77	4.9	302.3	144	4.3	300.3
11	4.3	292.7	78	4.8	302.7	145	4.2	303.0
12	4.2	293.8	79	4.6	303.4	146	4.2	304.1
13	3.9	297.1	80	4.5	303.5	147	4.3	303.7
14	3.6	299.3	81	4.5	303.8	148	4.4	301.8
15	3.6	298.9	82	4.4	303.4	149	4.6	299.6
16	3.7	297.5	83	4.5	302.9	150	4.7	297.5
17	3.6	295.0	84	4.6	302.3	151	4.8	295.4
18	3.6	291.9	85	4.7	301.7	152	4.9	293.6
19	3.6	289.0	86	4.9	301.1	153	5.0	292.4
20	3.6	286.8	87	5.0	299.9	154	5.0	291.4
21	3.7	284.5	88	5.0	298.4	155	5.0	291.0
22	3.7	281.6	89	5.0	297.6	156	5.0	291.2
23	3.5	279.0	90	5.0	297.1	157	4.9	291.6
24	3.5	276.1	91	4.8	296.2	158	4.9	292.5
25	3.5	274.0	92	4.7	297.2	159	4.8	292.8
26	3.7	273.3	93	4.6	298.0	160	4.8	293.0
27	4.0	275.2	94	4.4	297.4	161	4.8	293.2
28	4.1	278.4	95	4.1	294.7	162	4.8	293.0
29	3.9	280.8	96	3.8	291.6	163	4.9	292.7
30	3.7	283.4	97	3.6	288.5	164	4.9	292.3
31	3.6	284.0	98	3.6	290.3	165	5.0	291.9
32	3.6	291.2	99	4.0	297.3	166	5.2	291.2
33	3.5	288.4	100	4.2	297.7	167	5.2	290.6
34	3.6	283.1	101	4.3	295.8	168	5.5	289.8
35	3.8	278.5	102	4.5	292.9	169	5.7	289.4
36	4.1	276.0	103	4.7	289.8	170	5.7	289.1
37	4.3	281.9	104	4.9	288.1	171	5.6	289.1
38	4.4	282.6	105	5.0	287.3	172	5.6	289.5
39	4.6	282.4	106	5.1	287.7	173	5.9	289.5
40	4.5	280.0	107	5.0	287.9	174	6.0	289.3
41	4.3	273.3	108	4.9	287.7	175	6.1	289.3
42	4.3	270.3	109	4.8	288.2	176	6.0	288.9
43	4.3	271.4	110	4.8	290.4	177	5.9	289.2
44	4.4	276.3	111	4.7	292.7	178	5.7	291.3
45	4.5	280.9	112	4.8	293.7	179	5.7	293.7
46	4.6	283.1	113	4.8	294.4	180	5.8	294.2
47	4.5	285.3	114	4.8	294.6	181	6.0	294.4
48	4.4	286.8	115	4.8	294.5	182	6.2	294.1
49	4.3	288.6	116	4.8	294.6	183	6.5	293.9
50	4.2	289.3	117	4.7	294.1	184	6.7	293.4
51	4.2	289.5	118	4.7	293.3	185	6.9	293.1
52	4.2	290.5	119	4.7	292.0	186	7.1	293.3
53	4.4	289.6	120	4.7	289.6	187	7.2	293.5
54	4.6	288.9	121	4.8	287.8	188	7.3	293.5
55	4.5	289.8	122	4.8	287.4	189	7.3	293.4
56	4.5	291.9	123	4.8	288.0	190	7.4	292.2
57	4.4	295.0	124	4.8	289.5			
58	4.5	298.3	125	4.9	291.0			
59	4.9	299.7	126	4.9	291.2			
60	5.4	300.2	127	4.9	290.0			
61	5.9	300.2	128	4.9	288.5			
62	5.7	300.0	129	5.1	287.4			
63	5.3	300.5	130	5.2	287.5			
64	4.8	302.3	131	5.3	288.1			
65	4.8	304.0	132	5.4	289.2			
66	5.2	301.9	133	5.4	290.4			

BLUE FOX STATION 40 (190M.) 27/MAY/75 2108 GMT
LAT= 76.9725N LONG= 143.8035W LTER= 1. LGER= 2.
NIVEL= 1.8 EIVEL= -10.1 NVER= 0. EVER= 0.

DPT	SPD	DRN	DPT	SPD	DRN	DPT	SPD	DRN
0	0.0	999.9	67	4.6	280.5	134	7.5	238.8
1	0.0	999.9	68	5.0	277.0	135	7.3	237.2
2	0.0	999.9	69	5.3	273.8	136	7.2	235.4
3	0.0	999.9	70	5.3	270.2	137	7.0	233.4
4	0.0	999.9	71	5.1	262.8	138	6.9	231.3
5	0.0	999.9	72	4.6	257.3	139	6.8	230.2
6	8.9	302.0	73	4.2	250.8	140	6.7	229.1
7	5.5	280.2	74	4.0	244.4	141	6.7	229.6
8	4.8	284.2	75	4.1	238.5	142	6.7	229.9
9	4.4	291.1	76	4.6	233.7	143	6.7	229.1
10	4.2	296.1	77	5.1	231.2	144	6.7	227.1
11	4.1	300.0	78	5.7	230.5	145	6.7	227.6
12	4.1	302.5	79	6.0	231.5	146	6.3	228.2
13	4.3	303.0	80	6.6	232.5	147	6.3	229.2
14	3.8	304.3	81	6.8	234.8	148	6.3	230.2
15	3.4	305.4	82	6.9	237.3	149	6.3	231.2
16	3.2	305.6	83	6.9	240.0	150	6.3	232.2
17	3.1	305.9	84	6.7	242.0	151	6.3	233.5
18	3.1	304.4	85	6.4	242.9	152	6.6	234.7
19	3.2	301.3	86	6.1	243.7	153	6.7	236.0
20	3.4	297.5	87	5.9	244.8	154	6.7	237.5
21	3.1	289.0	88	5.3	246.2	155	6.8	239.1
22	3.1	278.9	89	4.9	247.8	156	6.8	240.6
23	3.3	276.0	90	4.8	249.9	157	6.8	242.0
24	3.4	271.2	91	4.8	252.4	158	6.7	243.5
25	3.7	257.1	92	4.9	253.8	159	6.7	244.9
26	3.9	254.2	93	5.0	254.0	160	6.6	246.5
27	4.0	261.0	94	4.9	252.0	161	6.4	247.7
28	4.0	269.1	95	4.8	247.6	162	6.2	247.9
29	3.9	273.4	96	4.8	242.2	163	6.1	246.7
30	3.6	276.0	97	4.8	238.0	164	5.5	246.2
31	3.4	277.5	98	5.0	233.4	165	4.9	245.6
32	3.3	279.6	99	5.2	230.8	166	4.6	243.2
33	3.3	281.2	100	5.3	228.8	167	4.3	242.6
34	3.4	285.9	101	5.4	227.5	168	4.3	241.7
35	3.6	290.5	102	5.5	227.6	169	4.2	242.0
36	3.6	295.1	103	5.6	229.0	170	4.2	241.5
37	3.5	296.4	104	5.8	230.4	171	4.2	240.8
38	3.5	298.0	105	6.0	231.8	172	4.2	240.2
39	3.7	303.1	106	6.1	232.5	173	4.2	240.5
40	4.4	309.1	107	6.0	233.7	174	4.1	239.2
41	5.0	311.6	108	6.0	235.4	175	4.2	236.8
42	5.0	311.7	109	6.1	237.0	176	4.1	235.8
43	4.7	311.1	110	6.1	238.2	177	4.0	235.6
44	4.3	309.9	111	6.2	239.3	178	4.0	236.8
45	4.1	308.7	112	6.3	240.1	179	4.0	238.4
46	4.0	308.9	113	6.4	240.3	180	4.1	239.7
47	3.8	310.6	114	6.6	240.4	181	4.1	240.7
48	4.0	310.0	115	6.7	239.7	182	4.0	241.3
49	4.4	306.0	116	6.8	239.4	183	4.0	241.2
50	4.6	304.2	117	7.0	239.2	184	3.9	241.4
51	4.7	303.3	118	7.1	239.5	185	3.9	241.9
52	4.8	302.6	119	7.1	239.9	186	3.8	243.2
53	4.9	301.5	120	7.2	241.0	187	3.8	246.4
54	5.1	301.5	121	7.0	241.6	188	3.7	252.3
55	4.7	302.9	122	7.3	240.1	189	3.5	262.6
56	4.3	302.7	123	7.7	240.3	190	3.5	264.8
57	4.1	299.7	124	7.9	240.6			
58	4.1	302.8	125	7.9	239.1			
59	4.2	307.0	126	7.8	237.5			
60	3.9	307.1	127	7.8	237.0			
61	3.7	305.8	128	7.8	237.2			
62	3.5	301.6	129	7.7	237.7			
63	3.5	297.2	130	7.7	238.4			
64	3.7	292.7	131	7.7	239.1			
65	3.8	288.5	132	7.6	239.6			
66	4.1	284.7	133	7.5	239.7			

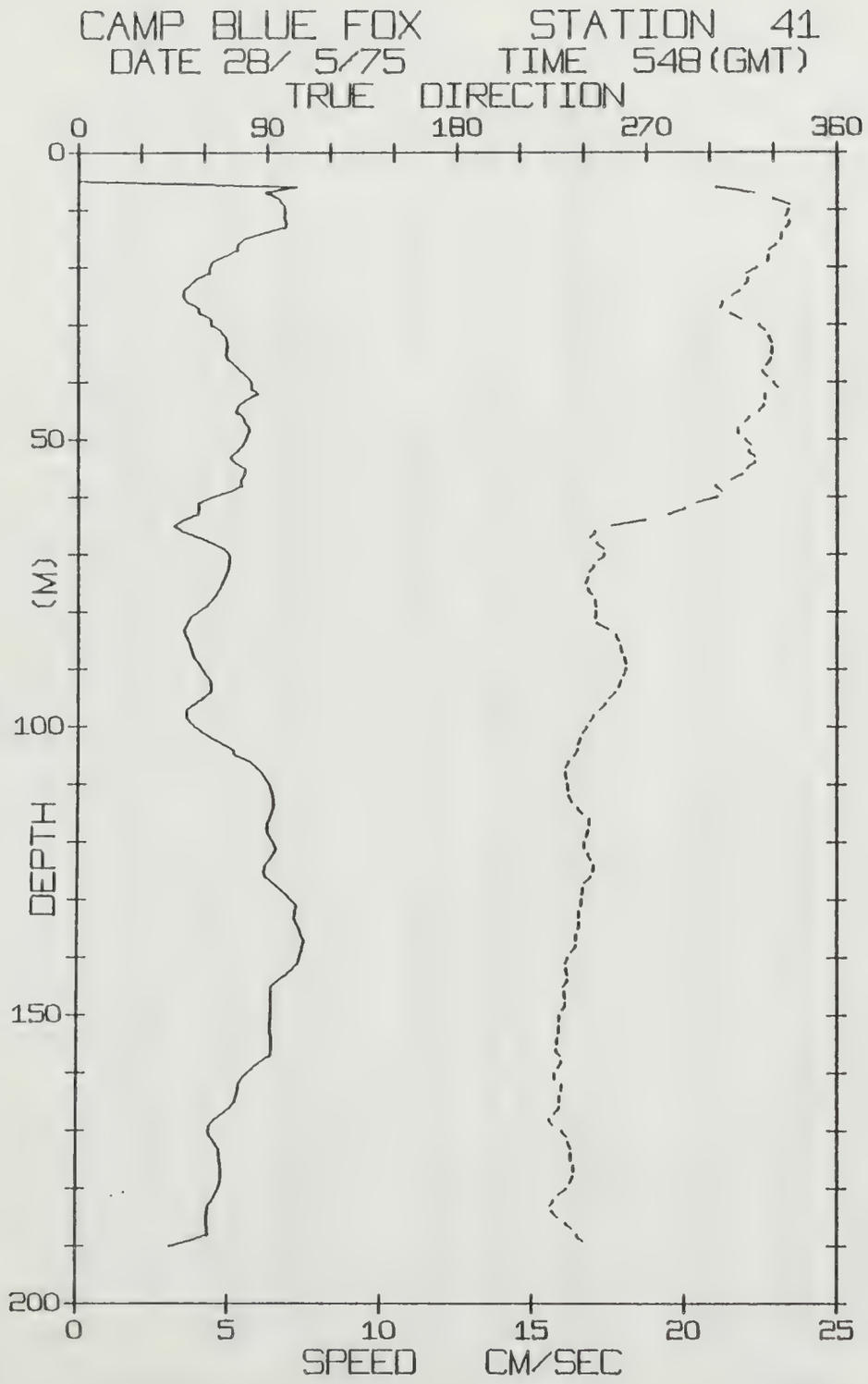
CAMP BLUE FOX STATION 41
DATE 28/ 5/75 TIME 548(GMT)
TRUE DIRECTION
0 90 180 270 360
DEPTH (M)
0 50 100 150 200
0 5 10 15 20 25
SPEED CM/SEC

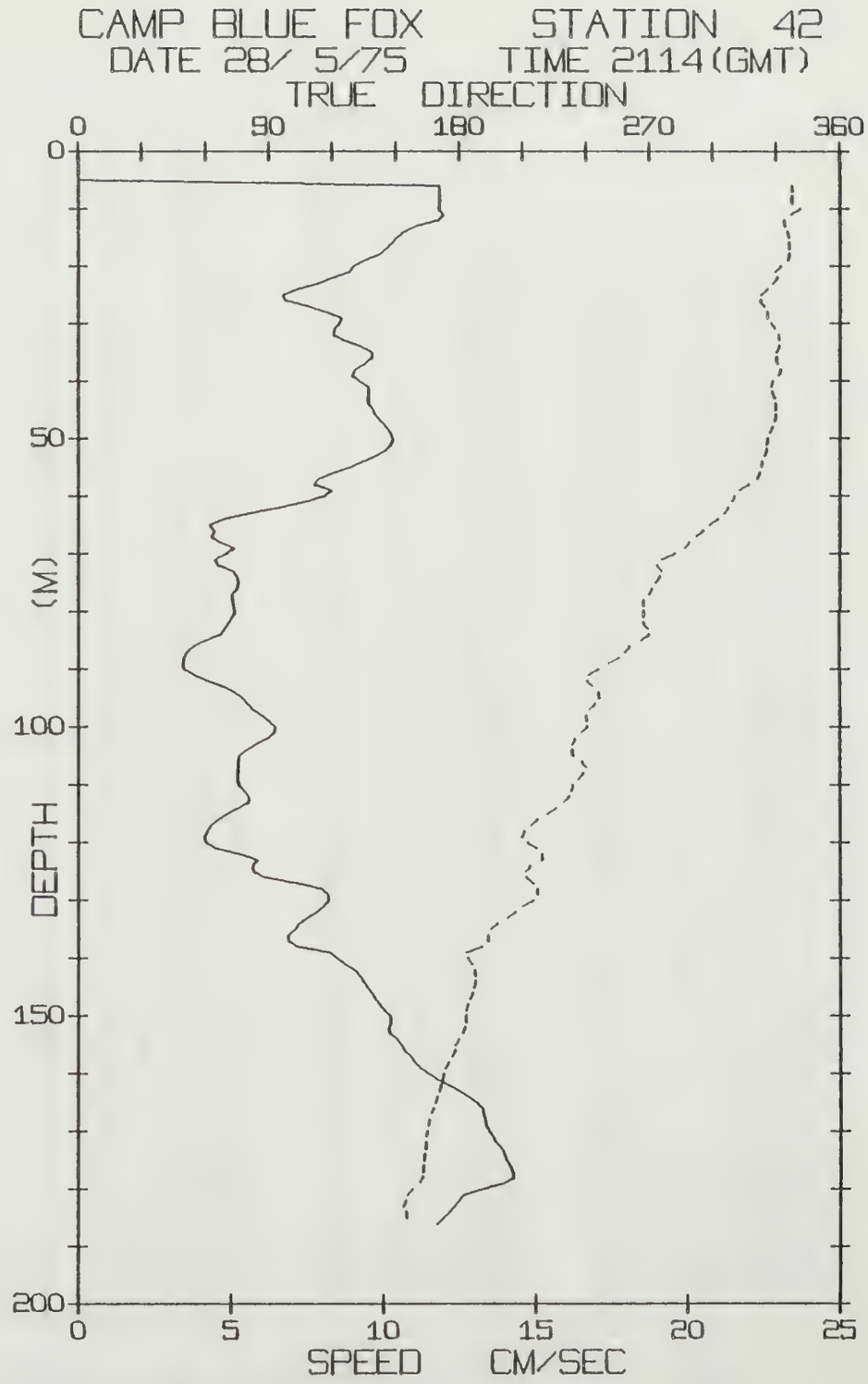
CAMP BLUE FOX STATION 42
DATE 28/ 5/75 TIME 2114(GMT)
TRUE DIRECTION
0 90 180 270 360
DEPTH (M)
0 50 100 150 200
0 5 10 15 20 25
SPEED CM/SEC

BLUE FOX STATION 41 (190M.) 28/MAY/75 548 GMT
LAT= 76.9829N LONG= 143.9422W LTER= 34. LGER= 61.
NIVEL= 4.9 EIVEL= -11.5 NVER= 1. EVER= 1.

DPT	SPD	DRN	DPT	SPD	DRN	DPT	SPD	DRN
0	0.0	999.9	67	4.0	243.5	134	7.2	238.4
1	0.0	999.9	68	4.4	246.3	135	7.3	237.7
2	0.0	999.9	69	4.8	249.6	136	7.4	236.6
3	0.0	999.9	70	5.0	250.1	137	7.5	236.7
4	0.0	999.9	71	5.0	247.6	138	7.4	236.2
5	0.0	999.9	72	5.0	245.1	139	7.4	234.5
6	7.2	303.1	73	4.9	243.1	140	7.3	232.5
7	6.2	320.5	74	4.9	242.1	141	7.3	231.5
8	6.6	329.9	75	4.8	241.3	142	7.1	232.2
9	6.8	337.6	76	4.7	242.7	143	6.9	232.8
10	6.9	336.8	77	4.6	244.4	144	6.6	232.4
11	6.8	335.6	78	4.4	246.0	145	6.4	230.7
12	6.9	337.5	79	4.2	246.3	146	6.4	231.3
13	6.8	336.0	80	4.0	246.0	147	6.4	231.7
14	6.1	333.7	81	3.7	245.6	148	6.4	231.7
15	5.5	333.3	82	3.6	246.7	149	6.4	230.3
16	5.3	331.0	83	3.5	252.2	150	6.4	228.8
17	5.3	327.5	84	3.6	255.6	151	6.4	228.6
18	4.9	327.9	85	3.7	257.1	152	6.4	229.1
19	4.4	326.9	86	3.7	258.2	153	6.4	228.3
20	4.3	322.0	87	3.8	258.8	154	6.4	227.7
21	4.3	317.0	88	3.9	259.9	155	6.4	227.8
22	3.9	318.0	89	4.0	260.6	156	6.4	227.2
23	3.7	316.2	90	4.1	260.2	157	6.4	229.5
24	3.5	313.8	91	4.3	259.1	158	6.1	230.0
25	3.5	309.9	92	4.4	257.9	159	5.8	228.3
26	3.6	306.0	93	4.4	256.8	160	5.6	226.5
27	3.9	304.7	94	4.4	255.1	161	5.4	226.9
28	4.0	309.3	95	4.1	252.5	162	5.3	229.9
29	4.4	314.7	96	3.9	250.7	163	5.3	229.8
30	4.4	323.2	97	3.6	247.8	164	5.3	228.7
31	4.7	326.3	98	3.6	245.3	165	5.2	228.8
32	4.9	328.1	99	3.7	243.5	166	5.1	228.9
33	4.9	329.4	100	3.9	241.9	167	4.8	226.6
34	4.9	329.5	101	4.1	240.0	168	4.6	224.3
35	4.9	329.7	102	4.4	238.8	169	4.4	225.9
36	5.0	328.6	103	4.8	237.4	170	4.3	230.2
37	5.2	326.6	104	5.1	237.2	171	4.4	232.6
38	5.4	325.0	105	5.2	235.6	172	4.6	233.4
39	5.6	327.5	106	5.7	233.1	173	4.7	234.3
40	5.7	330.2	107	5.9	231.5	174	4.7	234.6
41	5.7	332.5	108	6.1	231.7	175	4.8	234.7
42	6.0	326.3	109	6.2	232.2	176	4.8	235.8
43	5.6	326.4	110	6.3	232.8	177	4.8	235.7
44	5.3	325.2	111	6.4	233.2	178	4.8	235.1
45	5.2	323.0	112	6.5	233.6	179	4.7	233.7
46	5.5	318.5	113	6.5	234.9	180	4.7	232.1
47	5.5	316.2	114	6.5	237.4	181	4.6	228.9
48	5.7	313.5	115	6.4	240.0	182	4.5	226.3
49	5.6	313.7	116	6.3	243.0	183	4.3	224.6
50	5.5	316.8	117	6.2	243.3	184	4.3	225.8
51	5.4	319.5	118	6.3	242.4	185	4.3	228.4
52	5.3	318.3	119	6.3	241.4	186	4.3	232.0
53	5.0	321.3	120	6.5	240.6	187	4.4	235.2
54	5.2	320.9	121	6.6	240.9	188	4.3	237.2
55	5.5	317.2	122	6.5	242.6	189	3.8	240.1
56	5.5	315.2	123	6.3	243.8	190	3.1	244.0
57	5.4	310.0	124	6.2	245.1			
58	5.4	302.9	125	6.1	245.0			
59	5.1	305.8	126	6.2	243.6			
60	4.4	303.5	127	6.4	240.9			
61	4.0	293.3	128	6.7	239.8			
62	4.0	287.9	129	6.9	239.7			
63	3.9	280.7	130	7.1	239.2			
64	3.5	269.2	131	7.2	238.9			
65	3.2	253.4	132	7.2	238.0			
66	3.5	245.7	133	7.2	237.8			

BLUE FOX STATION 42 (186M.) 28/MAY/75 2114 GMT
LAT= 77.0100N LONG= 144.1909W LTER= 1. LGER= 1.
NIVEL= 8.0 EIVEL= -14.2 NVER= 0. EVER= 0.

DPT	SPD	DRN	DPT	SPD	DRN	DPT	SPD	DRN
0	0.0	999.9	67	4.4	292.2	134	7.2	198.0
1	0.0	999.9	68	4.6	289.0	135	7.1	194.5
2	0.0	999.9	69	5.1	286.8	136	6.9	193.2
3	0.0	999.9	70	4.8	282.1	137	6.9	193.3
4	0.0	999.9	71	4.5	275.9	138	7.2	190.6
5	0.0	999.9	72	4.6	273.9	139	8.3	183.0
6	11.9	337.5	73	5.1	275.6	140	8.5	184.1
7	11.9	337.5	74	5.2	274.6	141	8.7	185.8
8	11.9	337.5	75	5.2	273.0	142	9.1	187.3
9	11.9	337.5	76	5.2	271.2	143	9.2	187.6
10	11.8	341.6	77	5.0	269.8	144	9.4	187.5
11	12.0	337.0	78	5.1	267.2	145	9.5	186.8
12	11.8	333.9	79	5.1	267.1	146	9.6	186.0
13	11.1	334.2	80	5.1	267.4	147	9.8	184.8
14	10.7	335.7	81	5.0	267.2	148	9.9	183.7
15	10.4	336.4	82	4.9	267.4	149	10.1	183.0
16	10.3	336.2	83	4.8	269.3	150	10.3	182.9
17	10.1	336.4	84	4.6	269.8	151	10.2	183.0
18	9.9	336.2	85	4.2	266.0	152	10.2	182.3
19	9.4	335.4	86	3.8	260.6	153	10.2	181.4
20	9.0	332.3	87	3.5	258.5	154	10.5	179.5
21	8.9	329.6	88	3.4	255.5	155	10.6	178.0
22	8.4	330.7	89	3.4	250.5	156	10.7	177.5
23	7.9	328.4	90	3.5	245.7	157	10.9	176.5
24	7.2	326.1	91	3.8	241.0	158	11.0	174.8
25	6.7	323.0	92	4.2	240.4	159	11.2	173.4
26	6.8	322.7	93	4.7	243.0	160	11.5	172.4
27	7.6	324.3	94	5.1	245.7	161	11.8	171.7
28	8.1	326.0	95	5.4	246.4	162	12.2	170.9
29	8.6	326.3	96	5.6	244.2	163	12.5	170.3
30	8.6	328.0	97	5.7	241.4	164	12.8	169.5
31	8.4	330.0	98	6.0	239.9	165	13.1	168.6
32	8.4	331.3	99	6.3	240.6	166	13.3	167.3
33	8.8	331.8	100	6.5	240.4	167	13.3	166.1
34	9.3	331.4	101	6.4	237.5	168	13.4	165.5
35	9.6	330.3	102	6.2	234.8	169	13.4	164.9
36	9.6	330.0	103	5.8	233.4	170	13.5	164.5
37	9.4	330.9	104	5.5	233.2	171	13.6	163.8
38	9.1	332.3	105	5.3	233.9	172	13.8	163.8
39	9.0	331.3	106	5.2	238.1	173	13.9	163.7
40	9.2	328.5	107	5.2	240.1	174	14.0	163.2
41	9.5	327.7	108	5.2	238.5	175	14.1	162.9
42	9.5	328.5	109	5.2	236.3	176	14.2	162.6
43	9.5	329.6	110	5.3	233.7	177	14.3	162.3
44	9.5	330.0	111	5.4	232.8	178	14.3	162.3
45	9.7	329.9	112	5.6	231.6	179	13.9	160.7
46	9.8	329.9	113	5.6	229.6	180	13.2	157.8
47	10.0	329.3	114	5.2	226.0	181	12.6	155.3
48	10.1	328.2	115	4.9	221.3	182	12.5	154.2
49	10.3	327.1	116	4.6	216.8	183	12.3	153.5
50	10.3	326.0	117	4.4	213.8	184	12.2	154.8
51	10.3	325.5	118	4.2	210.8	185	12.0	155.3
52	10.1	325.6	119	4.1	209.5	186	11.8	155.1
53	9.8	324.6	120	4.2	212.2			
54	9.3	323.4	121	4.5	216.7			
55	8.9	323.0	122	5.3	219.1			
56	8.4	322.2	123	5.9	218.9			
57	7.9	321.0	124	5.7	213.5			
58	7.7	317.3	125	5.8	211.2			
59	8.3	312.6	126	6.1	211.7			
60	8.1	310.5	127	7.2	214.8			
61	7.4	309.0	128	8.0	216.9			
62	6.6	307.4	129	8.2	216.7			
63	5.6	305.6	130	8.2	214.9			
64	4.8	302.6	131	8.0	209.9			
65	4.3	298.6	132	7.8	206.6			
66	4.5	295.7	133	7.5	202.7			

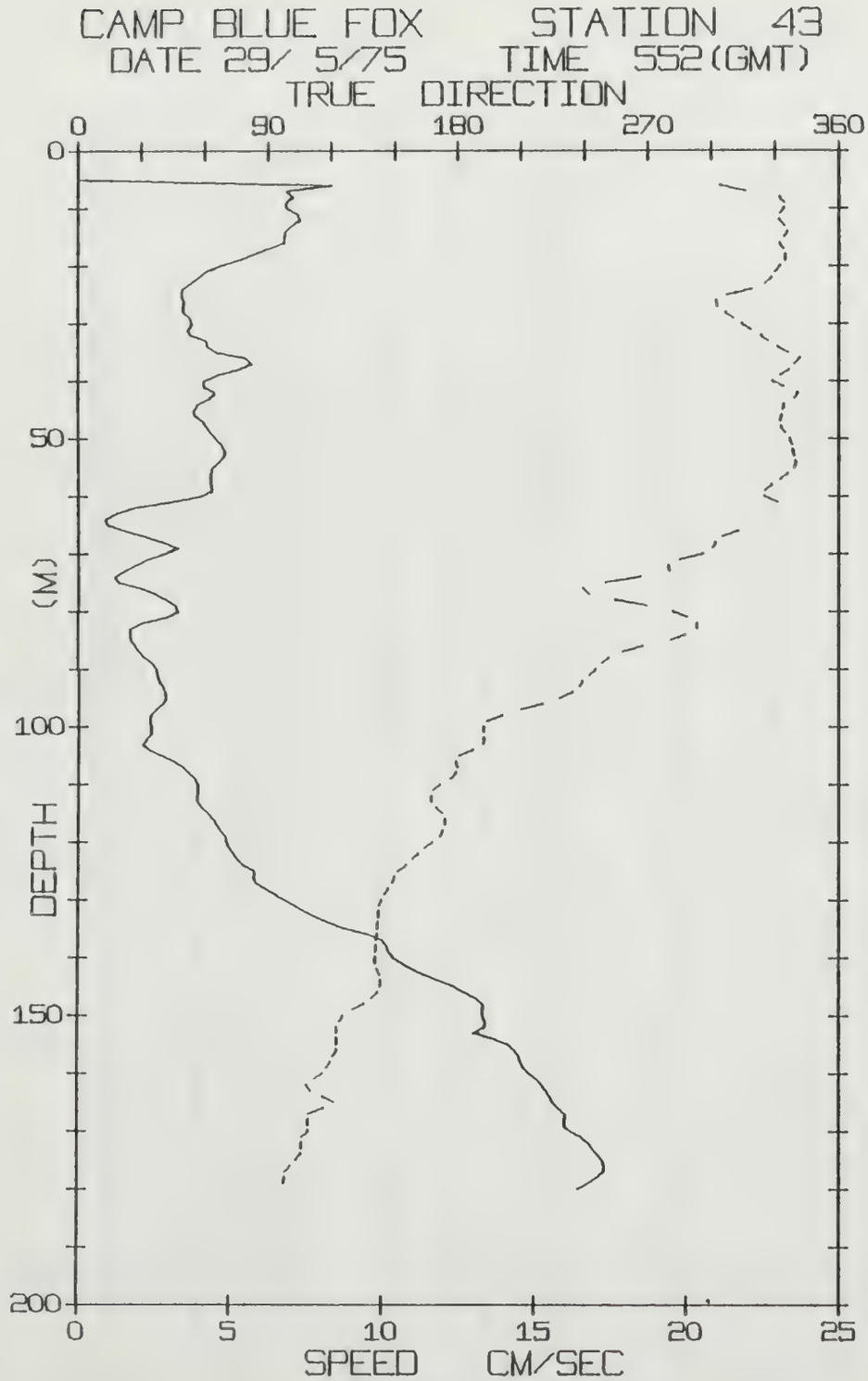
CAMP BLUE FOX STATION 43
DATE 29/ 5/75 TIME 552(GMT)
TRUE DIRECTION
0 90 180 270 360
DEPTH (M)
0 50 100 150 200
0 5 10 15 20 25
SPEED CM/SEC

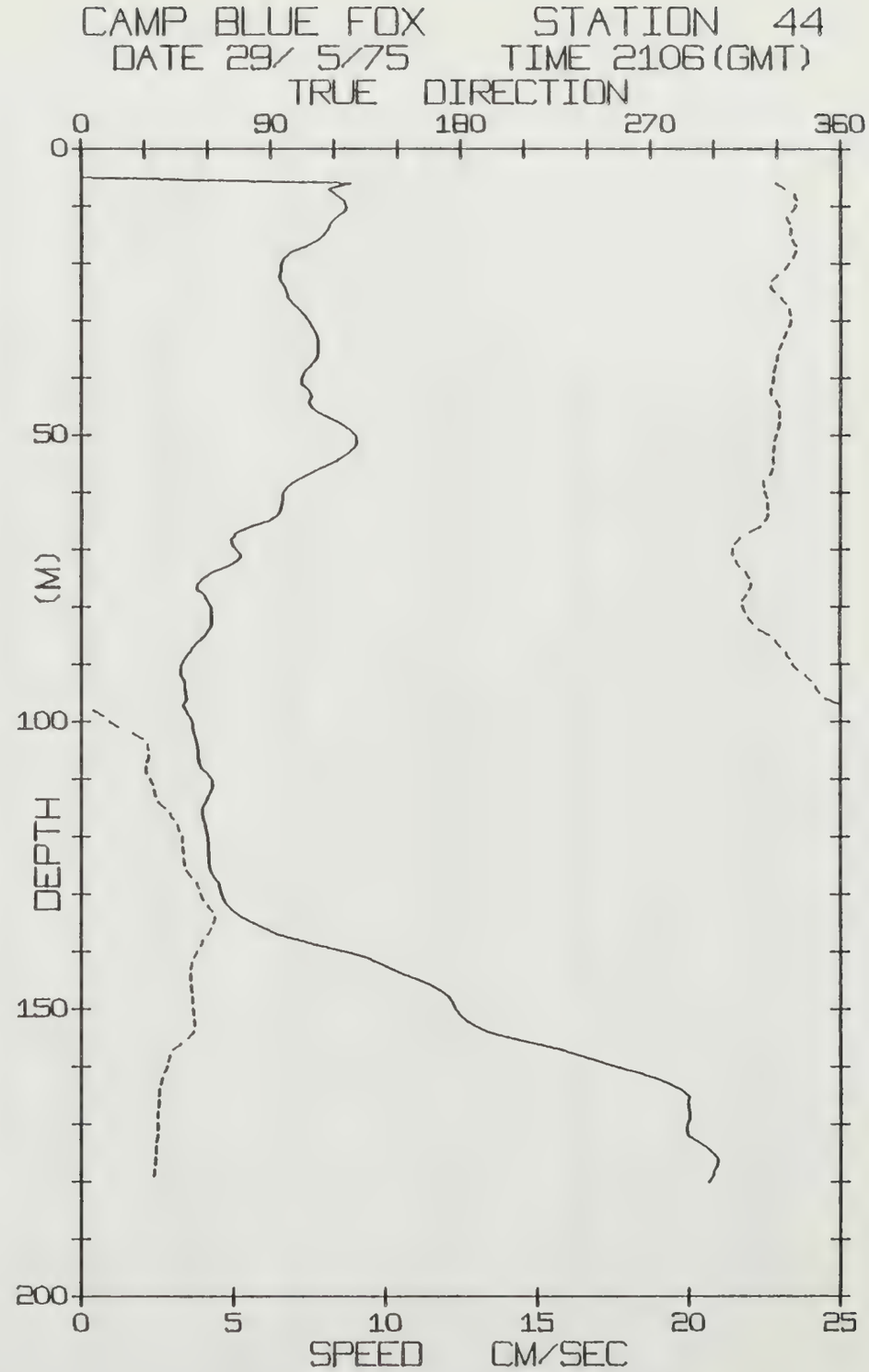
CAMP BLUE FOX STATION 44
DATE 29/ 5/75 TIME 2106(GMT)
TRUE DIRECTION
0 90 180 270 360
DEPTH (M)
0 50 100 150 200
0 5 10 15 20 25
SPEED CM/SEC

BLUE FOX STATION 43 (180M.) 29/MAY/75 552 GMT
LAT= 77.0302N LONG= 144.3295W LTER= 0. LGER= 1.
NIVEL= 6.7 EIVEL= -9.7 NVER= 0. EVER= 0.

DPT	SPD	DRN	DPT	SPD	DRN	DPT	SPD	DRN
0	0.0	999.9	67	2.2	305.0	134	8.3	141.9
1	0.0	999.9	68	2.8	301.9	135	8.8	141.9
2	0.0	999.9	69	3.3	300.5	136	9.6	141.5
3	0.0	999.9	70	2.8	296.0	137	10.0	141.1
4	0.0	999.9	71	2.3	284.8	138	10.2	141.0
5	0.0	999.9	72	1.9	279.9	139	10.2	140.9
6	8.3	304.0	73	1.5	280.1	140	10.4	140.6
7	6.9	315.6	74	1.2	266.7	141	10.7	140.9
8	7.1	332.1	75	1.3	249.8	142	11.0	142.0
9	6.8	334.2	76	2.1	239.7	143	11.4	143.0
10	6.9	333.9	77	2.6	242.1	144	11.9	143.6
11	7.2	331.8	78	2.9	254.4	145	12.4	143.1
12	7.3	332.1	79	3.2	269.4	146	12.7	141.9
13	7.0	334.5	80	3.3	281.7	147	13.1	139.1
14	6.8	335.8	81	2.9	288.5	148	13.3	135.7
15	6.8	334.2	82	2.1	293.1	149	13.3	130.1
16	6.8	332.4	83	1.7	293.2	150	13.3	125.8
17	6.3	334.0	84	1.7	287.5	151	13.4	124.3
18	5.8	334.9	85	1.8	280.6	152	13.4	122.9
19	5.3	334.6	86	1.9	267.6	153	13.0	123.0
20	4.7	332.4	87	2.0	258.0	154	13.7	123.1
21	4.2	329.8	88	2.2	251.2	155	14.1	123.1
22	4.0	328.4	89	2.4	247.9	156	14.4	122.8
23	3.7	325.6	90	2.6	245.4	157	14.5	120.9
24	3.4	319.1	91	2.6	242.3	158	14.6	119.6
25	3.4	307.3	92	2.7	239.0	159	14.7	117.9
26	3.5	302.4	93	2.8	237.5	160	14.9	115.8
27	3.5	302.9	94	2.9	234.0	161	15.1	112.1
28	3.5	306.4	95	2.9	228.1	162	15.3	108.6
29	3.7	310.0	96	2.8	220.3	163	15.4	110.5
30	3.8	314.1	97	2.5	209.9	164	15.5	116.4
31	3.6	318.4	98	2.4	201.0	165	15.6	122.0
32	3.7	323.2	99	2.4	194.0	166	15.8	110.7
33	4.2	326.8	100	2.4	192.1	167	16.0	109.5
34	4.3	331.1	101	2.4	191.9	168	16.0	109.6
35	4.6	336.0	102	2.3	192.4	169	16.0	109.6
36	5.5	341.3	103	2.1	191.7	170	16.2	109.6
37	5.7	339.2	104	2.3	187.3	171	16.6	106.7
38	5.3	336.6	105	2.8	180.6	172	16.8	106.2
39	4.6	332.3	106	3.2	179.0	173	16.9	106.4
40	4.1	329.1	107	3.5	180.0	174	17.1	105.6
41	4.2	334.1	108	3.7	178.6	175	17.3	103.3
42	4.5	340.6	109	3.9	176.5	176	17.3	100.9
43	4.3	338.9	110	4.0	171.5	177	17.3	98.5
44	3.9	334.2	111	4.0	168.1	178	17.1	98.0
45	3.8	333.2	112	3.9	167.1	179	16.8	97.6
46	3.9	332.8	113	3.9	167.7	180	16.5	97.5
47	4.1	332.1	114	4.1	169.6			
48	4.2	333.1	115	4.3	172.7			
49	4.4	335.0	116	4.5	173.9			
50	4.6	337.0	117	4.6	173.7			
51	4.7	338.2	118	4.7	172.5			
52	4.8	338.6	119	4.9	171.4			
53	4.8	339.2	120	4.9	167.9			
54	4.7	340.1	121	5.0	164.1			
55	4.4	338.9	122	5.1	161.3			
56	4.4	336.2	123	5.3	158.3			
57	4.4	332.5	124	5.5	155.8			
58	4.4	328.5	125	5.8	152.0			
59	4.4	325.4	126	5.8	149.9			
60	4.0	324.9	127	5.9	148.8			
61	3.1	331.4	128	6.2	146.9			
62	1.8	352.7	129	6.5	145.2			
63	1.2	8.6	130	6.8	143.5			
64	0.9	5.6	131	7.2	142.5			
65	1.0	333.4	132	7.5	142.3			
66	1.5	312.5	133	7.8	142.2			

BLUE FOX STATION 44 (180M.) 29/MAY/75 2106 GMT
LAT= 77.0594N LONG= 144.5103W LTER= 1. LGER= 1.
NIVEL= 7.6 EIVEL= -10.5 NVER= 0. EVER= 0.

DPT	SPD	DRN	DPT	SPD	DRN	DPT	SPD	DRN
0	0.0	999.9	67	5.1	316.9	134	5.3	63.3
1	0.0	999.9	68	4.9	312.5	135	5.7	62.5
2	0.0	999.9	69	5.0	310.0	136	6.1	61.5
3	0.0	999.9	70	5.1	308.9	137	6.5	59.9
4	0.0	999.9	71	5.3	309.2	138	7.2	57.6
5	0.0	999.9	72	5.1	310.6	139	7.9	56.4
6	8.9	329.8	73	4.8	312.4	140	8.7	54.8
7	8.2	333.7	74	4.3	315.2	141	9.4	53.4
8	8.4	338.3	75	4.0	317.0	142	9.8	52.3
9	8.7	339.8	76	3.8	317.9	143	10.2	51.5
10	8.8	338.9	77	3.8	316.9	144	10.6	51.5
11	8.6	337.0	78	4.1	315.3	145	11.1	52.0
12	8.4	334.9	79	4.2	313.4	146	11.6	52.4
13	8.2	336.2	80	4.3	313.9	147	11.9	52.8
14	8.1	337.0	81	4.3	315.0	148	12.1	53.0
15	8.0	336.1	82	4.3	316.5	149	12.2	53.2
16	7.8	337.8	83	4.3	318.7	150	12.3	53.5
17	7.4	339.6	84	4.2	321.3	151	12.5	53.8
18	6.9	338.9	85	4.1	326.2	152	12.7	54.0
19	6.7	337.5	86	3.9	329.2	153	13.0	53.8
20	6.6	335.5	87	3.7	331.6	154	13.4	53.2
21	6.6	333.4	88	3.5	334.0	155	14.1	50.5
22	6.5	330.2	89	3.4	336.0	156	14.9	47.4
23	6.6	327.5	90	3.3	337.5	157	15.8	43.8
24	6.7	326.8	91	3.3	340.1	158	16.4	42.1
25	6.8	328.8	92	3.3	343.5	159	17.0	41.3
26	6.8	332.0	93	3.4	346.8	160	17.6	40.5
27	7.0	334.4	94	3.4	348.6	161	18.3	39.2
28	7.2	336.2	95	3.4	350.4	162	18.9	38.2
29	7.4	336.8	96	3.5	352.9	163	19.4	37.5
30	7.5	336.7	97	3.3	359.8	164	19.8	36.9
31	7.6	335.6	98	3.5	6.2	165	20.0	36.7
32	7.7	334.2	99	3.6	10.3	166	20.0	36.8
33	7.8	333.0	100	3.7	13.4	167	20.0	36.5
34	7.8	331.8	101	3.7	17.9	168	20.1	36.3
35	7.8	330.7	102	3.7	24.7	169	20.0	36.2
36	7.8	330.1	103	3.8	29.3	170	19.9	36.3
37	7.7	329.6	104	3.9	31.6	171	19.9	36.4
38	7.5	329.0	105	3.9	32.1	172	20.0	36.2
39	7.3	328.1	106	3.9	32.1	173	20.3	35.5
40	7.2	328.0	107	3.9	31.2	174	20.6	35.2
41	7.2	327.6	108	4.0	30.5	175	20.8	35.2
42	7.5	326.9	109	4.2	31.4	176	21.0	35.0
43	7.6	327.5	110	4.3	32.9	177	20.9	34.9
44	7.5	329.6	111	4.4	34.4	178	20.8	34.6
45	7.6	331.2	112	4.3	34.8	179	20.8	34.3
46	7.8	331.5	113	4.2	35.4	180	20.7	33.9
47	8.2	330.9	114	4.1	36.7			
48	8.5	330.7	115	4.0	39.6			
49	8.9	330.3	116	4.0	42.0			
50	9.0	329.4	117	4.0	43.9			
51	9.1	328.6	118	4.1	45.7			
52	9.0	328.4	119	4.1	46.8			
53	8.8	328.0	120	4.2	47.9			
54	8.6	328.2	121	4.2	48.1			
55	8.2	328.4	122	4.2	48.4			
56	7.8	327.5	123	4.2	48.5			
57	7.4	326.4	124	4.2	48.8			
58	7.1	323.8	125	4.2	49.2			
59	6.8	324.1	126	4.3	50.2			
60	6.6	324.4	127	4.4	52.4			
61	6.6	325.5	128	4.5	55.0			
62	6.6	325.6	129	4.6	56.1			
63	6.6	325.8	130	4.6	56.8			
64	6.5	325.6	131	4.7	57.9			
65	6.2	324.3	132	4.8	60.0			
66	5.6	322.1	133	5.0	62.4			

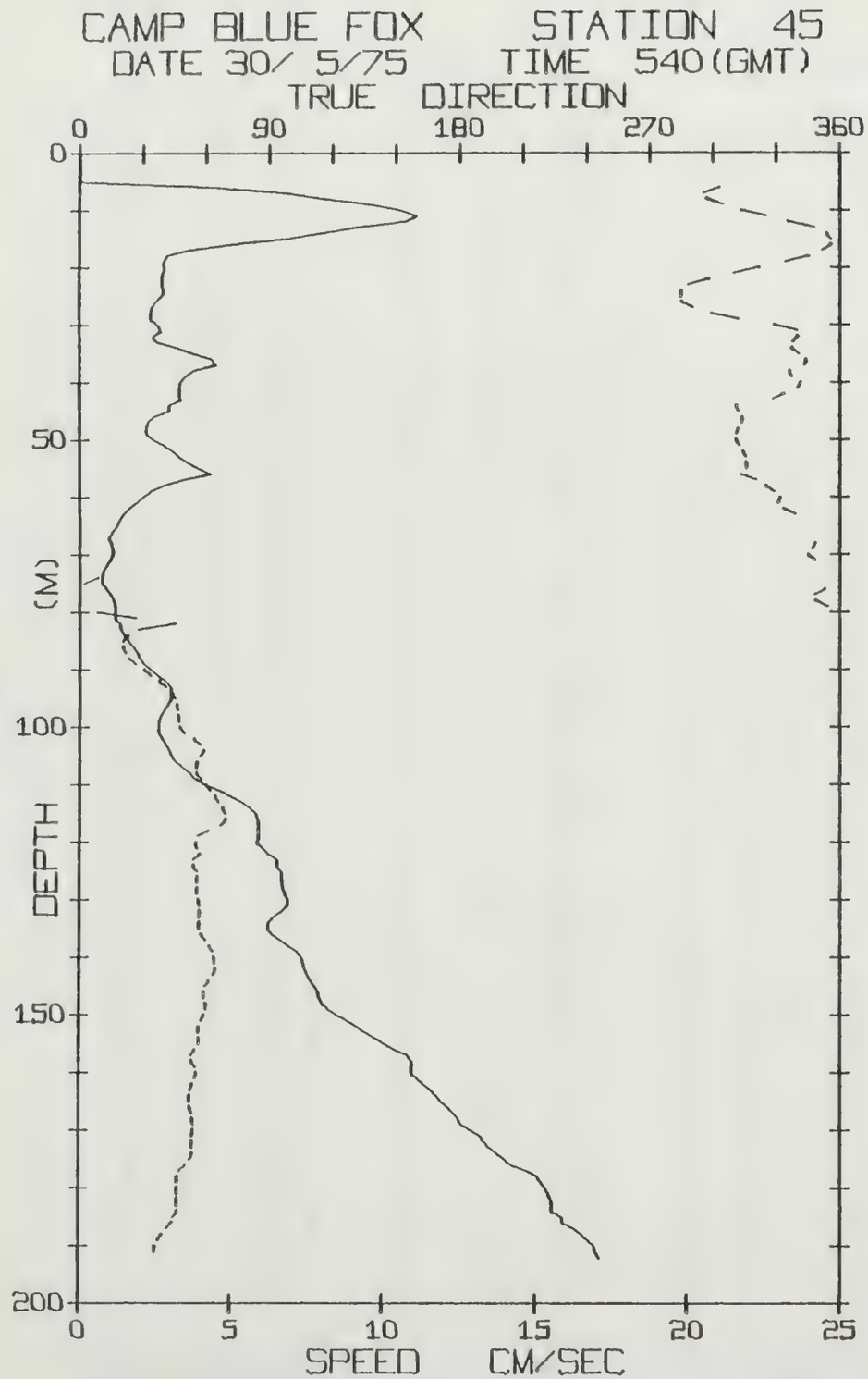
CAMP BLUE FOX STATION 45
DATE 30/ 5/75 TIME 540(GMT)
TRUE DIRECTION
0 90 180 270 360
DEPTH (M)
0 50 100 150 200
0 5 10 15 20 25
SPEED CM/SEC

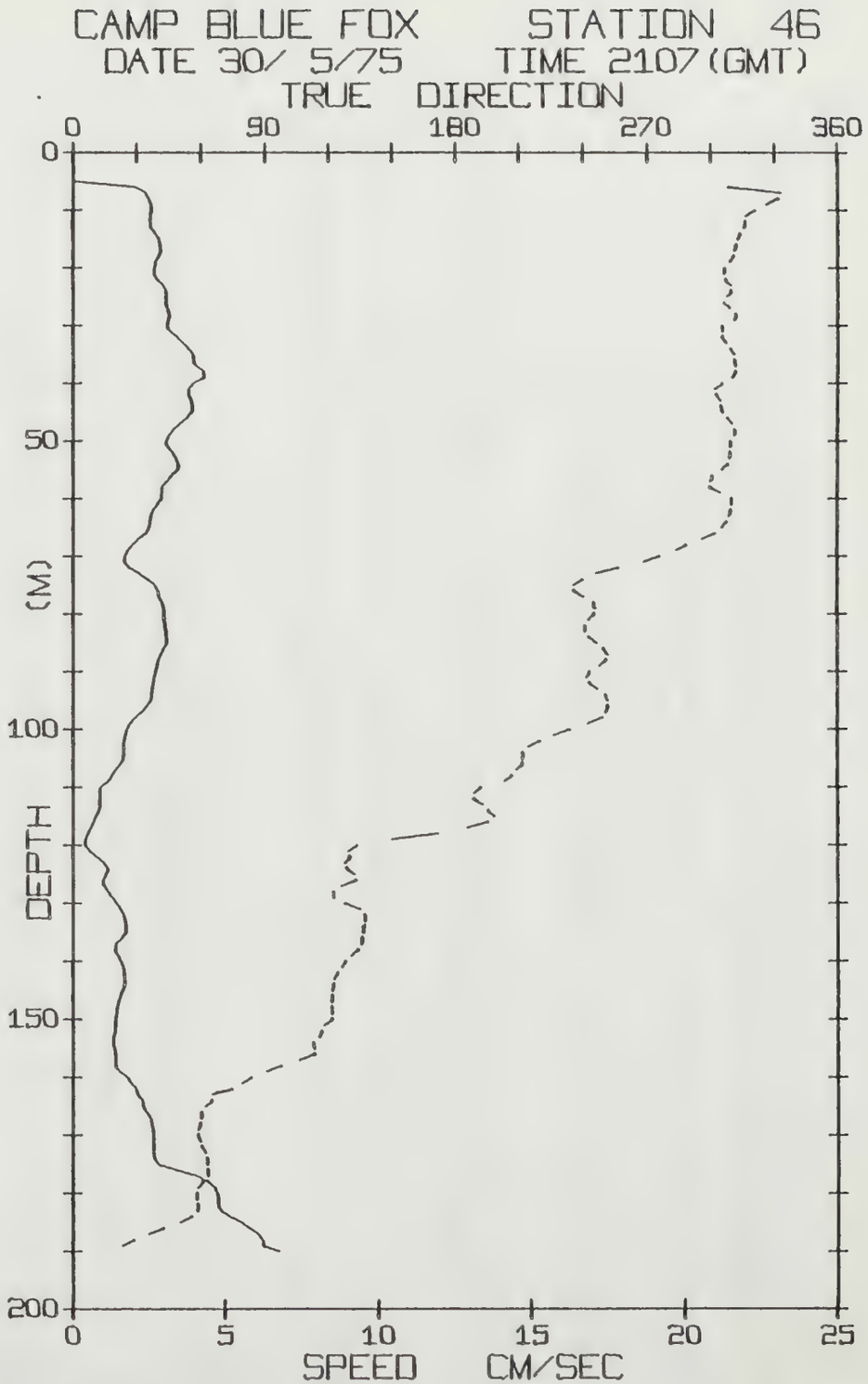
CAMP BLUE FOX STATION 46
DATE 30/ 5/75 TIME 2107(GMT)
TRUE DIRECTION
0 90 180 270 360
DEPTH (M)
0 50 100 150 200
0 5 10 15 20 25
SPEED CM/SEC

BLUE FOX STATION 45 (192M.) 30/MAY/75 540 GMT
LAT= 77.0764N LONG= 144.6197W LTER= 1. LGER= 2.
NIVEL= 5.2 EIVEL= -7.3 NVER= 0. EVER= 0.

DPT	SPD	DRN	DPT	SPD	DRN	DPT	SPD	DRN
0	0.0	999.9	67	0.9	357.5	134	6.2	56.3
1	0.0	999.9	68	1.1	348.5	135	6.2	56.7
2	0.0	999.9	69	1.1	346.8	136	6.4	58.1
3	0.0	999.9	70	1.1	345.2	137	6.6	60.1
4	0.0	999.9	71	1.0	348.9	138	6.9	61.9
5	0.0	999.9	72	0.8	354.2	139	7.2	63.5
6	4.4	303.1	73	0.7	7.1	140	7.3	64.2
7	6.8	295.6	74	0.7	8.5	141	7.4	64.6
8	8.1	297.4	75	0.8	1.9	142	7.5	64.7
9	9.5	305.1	76	0.9	353.2	143	7.6	62.9
10	10.6	313.5	77	1.1	348.0	144	7.7	61.0
11	11.1	325.4	78	1.2	348.9	145	7.8	59.1
12	10.7	336.1	79	1.2	354.7	146	7.9	58.5
13	9.1	348.4	80	1.2	8.2	147	8.0	59.4
14	8.0	354.2	81	1.2	26.7	148	8.0	60.2
15	6.8	356.3	82	1.4	45.3	149	8.2	59.8
16	5.0	356.4	83	1.4	27.4	150	8.5	58.5
17	3.6	351.5	84	1.5	22.5	151	8.8	57.2
18	2.8	345.4	85	1.6	20.0	152	9.2	56.1
19	2.7	334.0	86	1.8	20.5	153	9.4	56.6
20	2.8	321.5	87	1.9	22.0	154	9.7	56.9
21	2.7	309.6	88	2.0	23.6	155	10.1	56.9
22	2.7	298.0	89	2.1	27.1	156	10.4	54.6
23	2.7	288.2	90	2.4	30.6	157	10.8	52.5
24	2.8	284.9	91	2.6	34.3	158	11.0	53.4
25	2.7	284.6	92	2.9	37.8	159	10.9	55.3
26	2.5	285.8	93	3.0	41.5	160	10.9	55.7
27	2.3	290.9	94	3.1	44.7	161	11.2	54.1
28	2.3	299.6	95	3.0	45.6	162	11.4	53.1
29	2.4	312.2	96	2.9	46.5	163	11.6	52.2
30	2.6	329.3	97	2.8	47.0	164	11.8	51.9
31	2.7	340.2	98	2.6	47.5	165	11.9	52.2
32	2.4	340.1	99	2.6	47.7	166	12.1	52.9
33	2.6	337.6	100	2.6	48.1	167	12.3	53.7
34	3.2	337.1	101	2.7	50.2	168	12.5	54.3
35	3.7	341.0	102	2.8	54.2	169	12.6	54.6
36	4.4	344.5	103	2.9	57.6	170	12.9	53.6
37	4.5	343.1	104	3.0	59.4	171	13.2	53.0
38	3.7	336.6	105	3.1	57.0	172	13.4	53.4
39	3.5	337.8	106	3.2	55.1	173	13.5	53.6
40	3.3	341.4	107	3.4	54.9	174	13.8	53.3
41	3.3	339.9	108	3.7	55.7	175	14.0	52.2
42	3.3	333.7	109	3.8	58.4	176	14.2	50.1
43	3.4	328.1	110	4.2	60.2	177	14.7	47.3
44	2.9	311.1	111	4.6	62.3	178	15.1	46.1
45	2.9	312.5	112	5.0	64.5	179	15.2	46.6
46	2.4	314.3	113	5.4	66.2	180	15.4	46.6
47	2.2	313.4	114	5.6	68.1	181	15.5	46.5
48	2.1	311.7	115	5.8	69.4	182	15.6	46.4
49	2.2	310.6	116	5.9	69.8	183	15.6	46.7
50	2.5	311.2	117	5.9	66.6	184	15.6	46.8
51	2.8	313.0	118	5.9	60.5	185	15.9	44.3
52	3.1	314.5	119	5.9	55.4	186	16.0	43.7
53	3.3	316.1	120	5.9	54.7	187	16.3	41.1
54	3.6	316.4	121	6.1	56.1	188	16.5	38.9
55	3.9	316.0	122	6.2	57.2	189	16.8	37.1
56	4.4	313.3	123	6.5	53.5	190	17.0	35.5
57	3.4	320.7	124	6.5	53.8	191	17.0	35.4
58	2.8	325.1	125	6.7	55.8	192	17.1	35.7
59	2.3	329.4	126	6.7	55.8			
60	2.1	332.2	127	6.7	55.5			
61	1.8	330.8	128	6.7	55.4			
62	1.6	333.8	129	6.8	55.7			
63	1.4	339.9	130	6.9	56.8			
64	1.3	350.7	131	6.8	57.4			
65	1.2	0.8	132	6.6	57.0			
66	1.0	10.5	133	6.4	56.3			

BLUE FOX STATION 46 (190M.) 30/MAY/75 2107 GMT
LAT= 77.0969N LONG= 144.7399W LTER= 0. LGER= 1.
NIVEL= 3.0 EIVEL= -6.1 NVER= 0. EVER= 0.

DPT	SPD	DRN	DPT	SPD	DRN	DPT	SPD	DRN
0	0.0	999.9	67	2.1	296.0	134	1.8	136.5
1	0.0	999.9	68	1.9	288.7	135	1.7	136.5
2	0.0	999.9	69	1.8	283.7	136	1.6	135.9
3	0.0	999.9	70	1.7	275.8	137	1.4	135.6
4	0.0	999.9	71	1.7	268.4	138	1.4	134.0
5	0.0	999.9	72	1.9	256.4	139	1.5	130.7
6	2.1	308.8	73	2.2	245.9	140	1.6	127.9
7	2.4	333.7	74	2.5	239.5	141	1.7	125.9
8	2.5	331.9	75	2.7	235.4	142	1.7	124.3
9	2.6	326.3	76	2.8	235.8	143	1.7	122.6
10	2.6	320.9	77	2.8	240.4	144	1.7	122.3
11	2.5	316.6	78	2.9	244.8	145	1.6	121.8
12	2.5	316.8	79	3.0	246.2	146	1.5	121.5
13	2.6	315.6	80	3.0	245.1	147	1.5	121.5
14	2.7	314.0	81	3.0	242.2	148	1.4	121.7
15	2.9	312.8	82	3.1	240.8	149	1.4	122.3
16	2.9	311.9	83	3.1	241.4	150	1.4	121.6
17	2.9	311.0	84	3.1	243.3	151	1.4	118.2
18	2.8	310.5	85	3.1	246.6	152	1.4	116.9
19	2.7	308.7	86	2.9	250.1	153	1.3	115.8
20	2.6	306.5	87	2.8	251.9	154	1.3	113.2
21	2.7	306.0	88	2.8	250.7	155	1.4	114.1
22	2.8	307.3	89	2.7	247.4	156	1.5	113.3
23	3.0	309.7	90	2.7	243.1	157	1.4	106.5
24	3.1	310.1	91	2.6	241.3	158	1.4	97.9
25	3.1	307.5	92	2.6	243.4	159	1.6	90.9
26	3.0	306.5	93	2.6	247.4	160	1.8	83.8
27	3.1	309.6	94	2.6	250.8	161	1.9	79.1
28	3.2	312.2	95	2.5	252.1	162	2.1	74.9
29	3.1	311.1	96	2.4	251.8	163	2.2	65.3
30	3.1	305.5	97	2.2	250.4	164	2.3	65.5
31	3.2	305.5	98	2.0	248.9	165	2.4	62.2
32	3.4	306.1	99	1.8	242.2	166	2.4	60.2
33	3.6	307.9	100	1.7	233.6	167	2.6	60.0
34	3.8	309.8	101	1.7	226.3	168	2.6	59.6
35	4.0	311.5	102	1.6	219.4	169	2.7	58.6
36	4.0	312.0	103	1.6	214.1	170	2.7	59.4
37	4.1	312.3	104	1.6	211.4	171	2.7	60.6
38	4.3	311.9	105	1.6	210.9	172	2.6	61.4
39	4.3	310.1	106	1.5	211.7	173	2.7	62.9
40	3.9	305.8	107	1.4	208.4	174	2.7	63.7
41	3.8	301.9	108	1.2	206.3	175	2.8	63.8
42	3.8	303.2	109	1.1	202.4	176	3.4	64.2
43	3.9	305.2	110	0.9	191.7	177	4.1	63.8
44	4.0	305.6	111	0.9	188.4	178	4.5	61.1
45	3.9	306.1	112	0.9	188.5	179	4.7	58.7
46	3.7	308.5	113	0.9	193.0	180	4.8	58.0
47	3.5	310.8	114	0.8	195.3	181	4.8	58.8
48	3.3	311.9	115	0.7	198.4	182	4.8	59.3
49	3.1	311.1	116	0.6	194.8	183	4.9	58.3
50	3.0	309.5	117	0.6	185.4	184	5.2	55.6
51	3.1	308.9	118	0.5	171.5	185	5.5	50.0
52	3.3	309.1	119	0.4	150.1	186	5.8	42.5
53	3.4	308.8	120	0.4	133.5	187	6.1	35.7
54	3.5	307.8	121	0.6	129.5	188	6.2	28.9
55	3.4	305.0	122	0.8	130.5	189	6.2	23.3
56	3.2	301.3	123	1.0	127.8	190	6.8	27.7
57	3.0	299.6	124	1.2	129.3			
58	2.9	299.8	125	1.1	133.0			
59	2.9	305.0	126	1.0	133.7			
60	2.9	310.0	127	1.1	126.4			
61	2.7	310.5	128	1.2	122.4			
62	2.6	309.5	129	1.3	122.7			
63	2.5	308.6	130	1.5	128.6			
64	2.5	307.0	131	1.6	135.3			
65	2.4	305.1	132	1.7	137.6			
66	2.4	302.1	133	1.8	137.6			

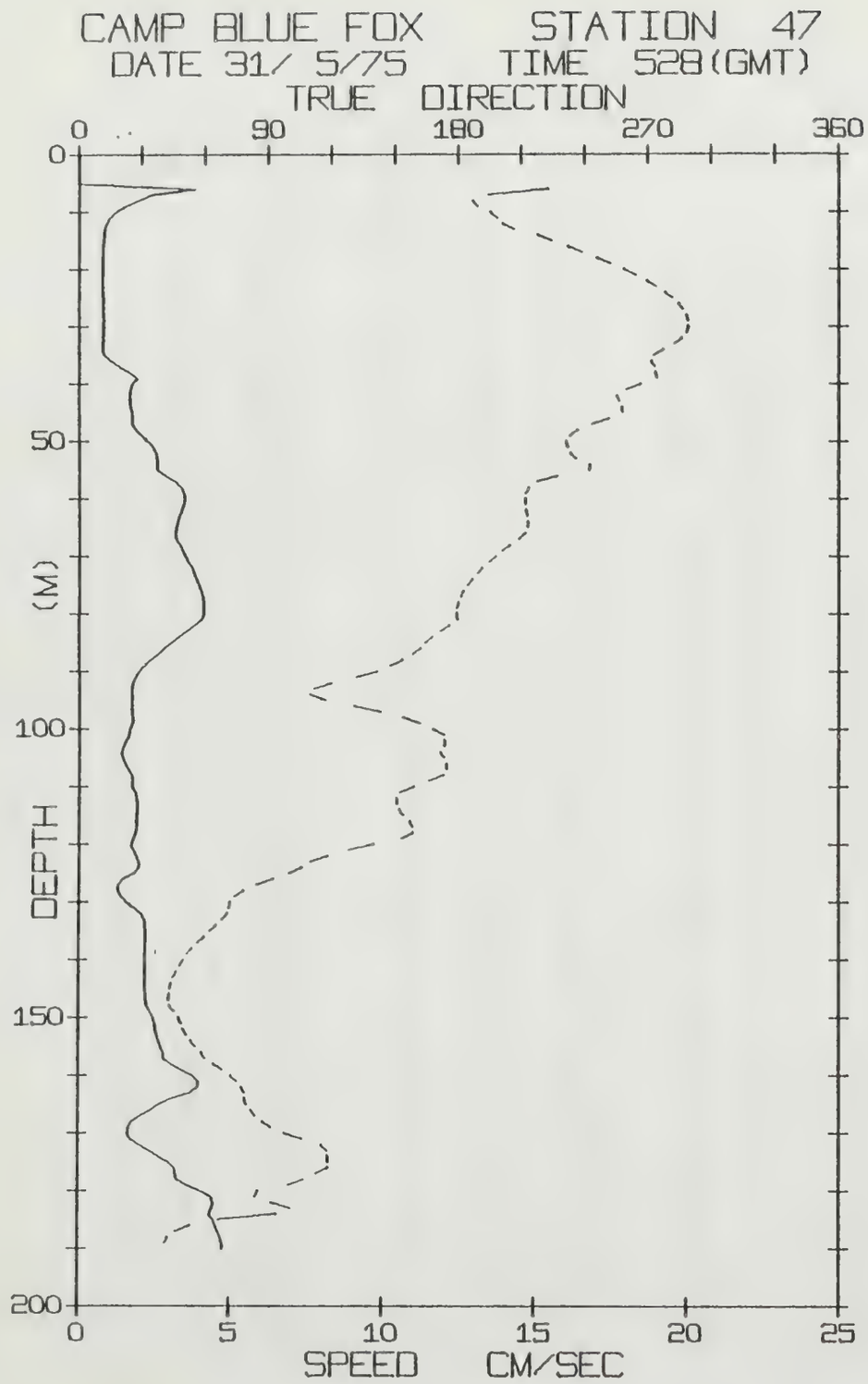
CAMP BLUE FOX STATION 47
DATE 31/ 5/75 TIME 528(GMT)
TRUE DIRECTION
0 90 180 270 360
DEPTH (M)
0 50 100 150 200
0 5 10 15 20 25
SPEED CM/SEC

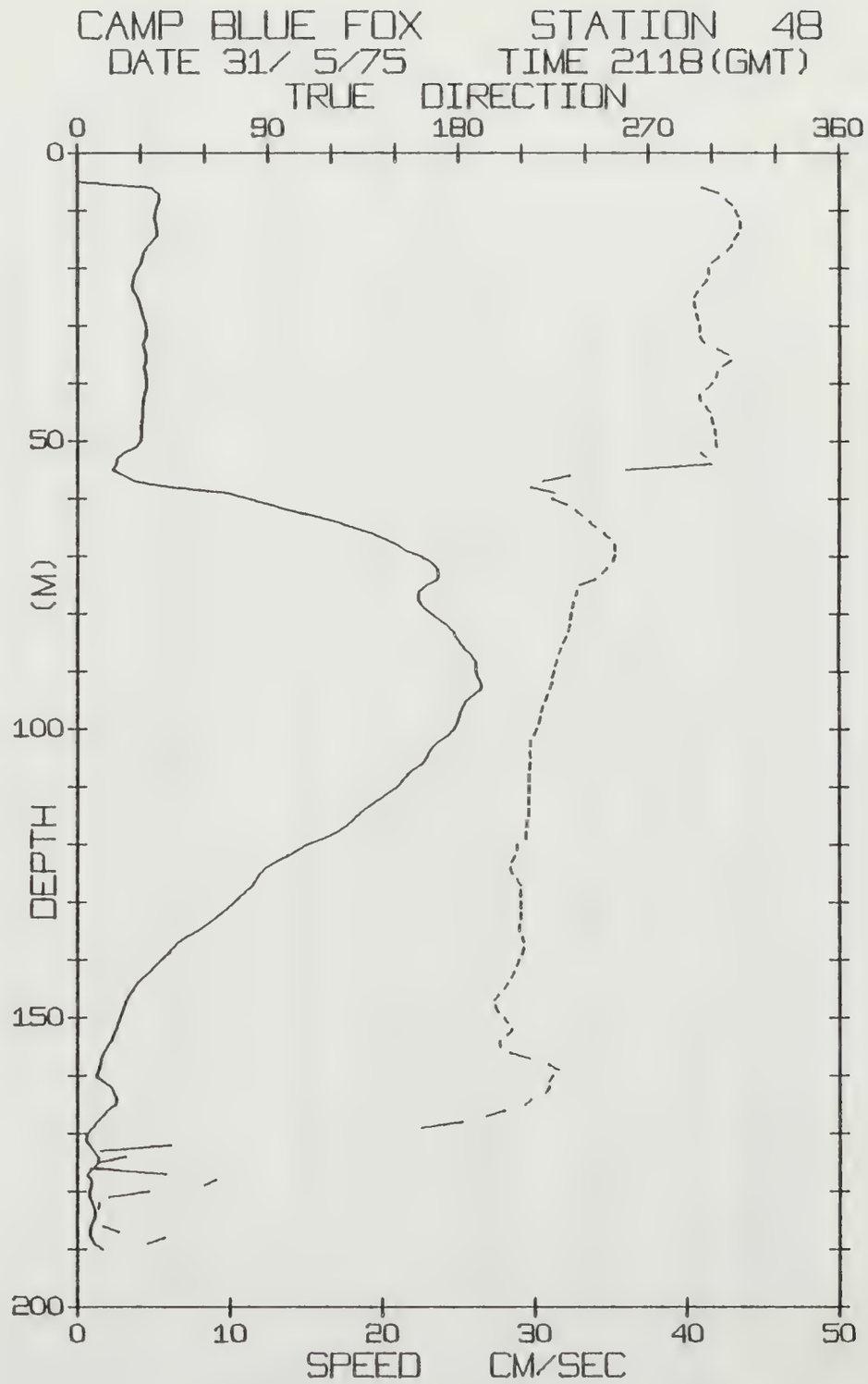
CAMP BLUE FOX STATION 48
DATE 31/ 5/75 TIME 2118(GMT)
TRUE DIRECTION
0 90 180 270 360
DEPTH (M)
0 50 100 150 200
0 10 20 30 40 50
SPEED CM/SEC

BLUE FOX STATION 47 (190M.) 31/MAY/75 528 GMT
LAT= 77.1015N LONG= 144.7886W LTER= 244. LGER= 286.
NIVEL= 1.1 EIVEL= -3.1 NVER= 2. EVER= 2.

DPT	SPD	DRN	DPT	SPD	DRN	DPT	SPD	DRN
0	0.0	999.9	67	3.2	208.6	134	2.2	65.3
1	0.0	999.9	68	3.4	204.5	135	2.2	62.4
2	0.0	999.9	69	3.5	201.0	136	2.2	59.5
3	0.0	999.9	70	3.6	197.7	137	2.2	56.8
4	0.0	999.9	71	3.6	194.7	138	2.2	54.0
5	0.0	999.9	72	3.8	191.5	139	2.2	51.6
6	3.9	222.6	73	3.8	189.1	140	2.2	49.8
7	2.4	194.4	74	3.9	186.7	141	2.2	48.2
8	1.9	187.3	75	4.0	184.5	142	2.2	46.5
9	1.5	189.3	76	4.1	182.6	143	2.2	45.1
10	1.2	195.4	77	4.1	181.0	144	2.2	44.1
11	1.0	198.4	78	4.1	180.1	145	2.2	43.5
12	0.9	200.8	79	4.1	179.1	146	2.2	43.2
13	0.8	206.2	80	4.1	179.1	147	2.2	42.9
14	0.9	217.7	81	4.0	179.7	148	2.3	43.6
15	0.8	224.4	82	3.8	175.7	149	2.4	45.8
16	0.8	231.9	83	3.5	171.7	150	2.5	48.0
17	0.8	239.1	84	3.3	167.9	151	2.6	49.4
18	0.8	245.9	85	3.0	164.8	152	2.6	50.1
19	0.8	252.4	86	2.8	162.2	153	2.6	51.8
20	0.8	258.5	87	2.6	158.6	154	2.7	53.8
21	0.8	264.1	88	2.3	153.9	155	2.7	56.1
22	0.8	269.3	89	2.1	148.0	156	2.8	58.8
23	0.8	273.9	90	2.0	141.8	157	2.8	60.3
24	0.8	278.0	91	1.8	131.8	158	3.1	64.4
25	0.8	281.5	92	1.8	120.1	159	3.4	68.6
26	0.8	284.4	93	1.7	111.7	160	3.8	72.7
27	0.8	286.6	94	1.8	109.7	161	4.0	75.7
28	0.8	288.2	95	1.7	116.9	162	4.0	77.8
29	0.8	289.0	96	1.7	130.9	163	3.7	79.4
30	0.8	289.0	97	1.8	143.2	164	3.1	79.5
31	0.8	288.0	98	1.8	154.2	165	2.7	80.4
32	0.8	285.8	99	1.7	162.0	166	2.4	82.5
33	0.8	282.4	100	1.7	168.4	167	2.0	84.4
34	0.8	277.3	101	1.6	173.3	168	1.8	88.0
35	0.9	272.8	102	1.6	173.9	169	1.7	91.7
36	1.1	271.6	103	1.5	173.3	170	1.6	98.3
37	1.4	273.3	104	1.4	171.9	171	1.8	106.6
38	1.7	273.9	105	1.5	173.5	172	2.0	115.7
39	1.9	274.5	106	1.5	174.8	173	2.4	118.3
40	1.8	266.5	107	1.7	174.9	174	2.7	118.9
41	1.7	259.4	108	1.8	173.0	175	3.0	119.1
42	1.7	255.4	109	1.8	166.3	176	3.2	118.6
43	1.7	256.5	110	1.8	159.3	177	3.3	113.3
44	1.7	257.7	111	1.9	152.6	178	3.3	107.3
45	1.8	258.1	112	1.9	151.1	179	3.6	100.3
46	1.8	251.6	113	2.0	151.0	180	4.0	85.6
47	1.8	243.5	114	1.9	152.4	181	4.4	84.2
48	1.9	236.5	115	1.9	154.6	182	4.5	92.0
49	2.1	232.9	116	1.9	157.4	183	4.4	100.9
50	2.3	231.2	117	1.9	158.9	184	4.3	94.4
51	2.5	232.1	118	1.9	158.7	185	4.5	66.6
52	2.6	233.3	119	1.8	153.6	186	4.6	53.5
53	2.6	235.8	120	1.7	140.2	187	4.6	46.8
54	2.6	242.3	121	1.8	128.3	188	4.7	43.0
55	2.6	241.8	122	1.9	118.4	189	4.8	41.5
56	2.9	227.1	123	2.0	110.2	190	4.8	41.5
57	3.2	217.3	124	2.0	106.2			
58	3.4	213.5	125	1.8	100.3			
59	3.5	211.8	126	1.5	92.5			
60	3.5	211.6	127	1.3	84.5			
61	3.5	211.9	128	1.3	78.4			
62	3.4	212.5	129	1.4	74.4			
63	3.3	213.3	130	1.6	72.2			
64	3.2	213.4	131	1.8	71.5			
65	3.2	213.0	132	2.1	70.6			
66	3.2	211.6	133	2.2	68.3			

BLUE FOX STATION 48 (190M.) 31/MAY/75 2118 GMT
LAT= 77.1062N LONG= 144.9168W LTER= 0. LGER= 1.
NIVEL= 1.3 EIVEL= -8.2 NVER= 0. EVER= 0.

DPT	SPD	DRN	DPT	SPD	DRN	DPT	SPD	DRN
0	0.0	999.9	67	20.2	251.9	134	8.4	208.5
1	0.0	999.9	68	21.0	254.1	135	7.9	208.4
2	0.0	999.9	69	21.5	254.4	136	7.1	210.1
3	0.0	999.9	70	22.5	253.7	137	6.6	211.0
4	0.0	999.9	71	23.2	252.2	138	6.2	210.5
5	0.0	999.9	72	23.6	250.2	139	5.9	209.6
6	4.8	295.4	73	23.7	247.7	140	5.5	208.4
7	5.3	303.0	74	23.6	244.6	141	5.1	207.3
8	5.4	306.4	75	22.9	237.3	142	4.7	206.1
9	5.2	309.5	76	22.4	236.0	143	4.3	204.8
10	5.1	311.5	77	22.3	235.1	144	3.9	203.1
11	5.0	312.7	78	22.5	234.2	145	3.7	201.3
12	5.1	313.7	79	22.7	233.5	146	3.4	198.9
13	5.2	313.1	80	23.2	233.2	147	3.2	196.8
14	5.3	312.2	81	23.7	232.8	148	3.0	197.5
15	5.0	310.6	82	24.3	232.4	149	2.9	198.8
16	4.7	309.1	83	24.6	231.8	150	2.8	201.5
17	4.4	306.9	84	24.8	230.6	151	2.6	203.9
18	4.2	303.2	85	25.1	229.4	152	2.5	205.3
19	4.1	300.0	86	25.4	228.2	153	2.4	202.8
20	4.0	298.4	87	25.8	227.2	154	2.2	199.7
21	3.8	298.7	88	26.1	226.3	155	1.9	199.7
22	3.6	297.5	89	26.2	225.4	156	1.7	204.2
23	3.6	295.5	90	26.2	224.7	157	1.5	213.5
24	3.7	293.2	91	26.3	223.9	158	1.5	222.2
25	4.0	291.4	92	26.5	223.8	159	1.4	227.3
26	4.1	291.5	93	26.4	222.8	160	1.3	224.4
27	4.2	292.2	94	26.0	221.8	161	1.7	222.4
28	4.3	293.0	95	25.5	220.7	162	2.3	222.7
29	4.4	293.7	96	25.2	219.7	163	2.4	220.7
30	4.6	294.2	97	25.1	218.7	164	2.6	214.2
31	4.6	294.2	98	25.0	218.2	165	2.5	211.4
32	4.5	294.7	99	24.8	217.5	166	2.0	201.8
33	4.3	296.5	100	24.6	216.6	167	1.7	192.9
34	4.4	302.7	101	24.3	215.4	168	1.3	181.5
35	4.5	307.5	102	23.7	214.0	169	1.0	162.3
36	4.5	309.0	103	23.3	213.5	170	0.7	139.6
37	4.4	304.8	104	23.0	213.7	171	0.6	78.1
38	4.5	302.7	105	22.8	213.9	172	0.9	44.1
39	4.6	301.5	106	22.6	213.5	173	1.1	10.8
40	4.6	299.8	107	22.0	213.4	174	1.4	22.4
41	4.5	297.2	108	21.6	213.2	175	1.4	10.3
42	4.4	294.4	109	21.3	213.1	176	1.0	6.6
43	4.3	294.8	110	20.9	213.4	177	0.7	42.0
44	4.3	297.2	111	20.4	213.0	178	0.9	65.2
45	4.3	299.2	112	19.9	212.8	179	0.9	59.9
46	4.2	300.2	113	19.3	213.1	180	0.8	33.8
47	4.2	300.8	114	18.8	213.1	181	0.9	14.8
48	4.2	301.6	115	18.3	212.9	182	1.0	10.4
49	4.2	302.0	116	17.9	212.3	183	1.2	9.7
50	4.1	302.0	117	17.5	211.7	184	1.2	8.2
51	3.9	302.5	118	16.9	211.6	185	1.0	7.6
52	3.1	295.0	119	16.1	211.8	186	0.9	12.4
53	2.6	297.8	120	15.0	207.6	187	0.8	19.5
54	2.5	299.8	121	14.4	207.1	188	1.0	41.1
55	2.3	259.4	122	13.8	206.4	189	1.2	33.4
56	3.1	232.6	123	13.0	205.0	190	1.7	22.9
57	3.8	219.7	124	12.4	204.2			
58	6.1	214.4	125	12.0	205.4			
59	9.9	225.8	126	11.7	207.7			
60	11.2	224.4	127	11.5	209.2			
61	12.6	231.3	128	11.1	209.3			
62	13.9	235.6	129	10.7	209.3			
63	15.6	238.7	130	10.3	209.3			
64	17.0	242.1	131	9.8	209.3			
65	18.1	245.1	132	9.4	209.4			
66	19.3	248.9	133	8.9	208.9			

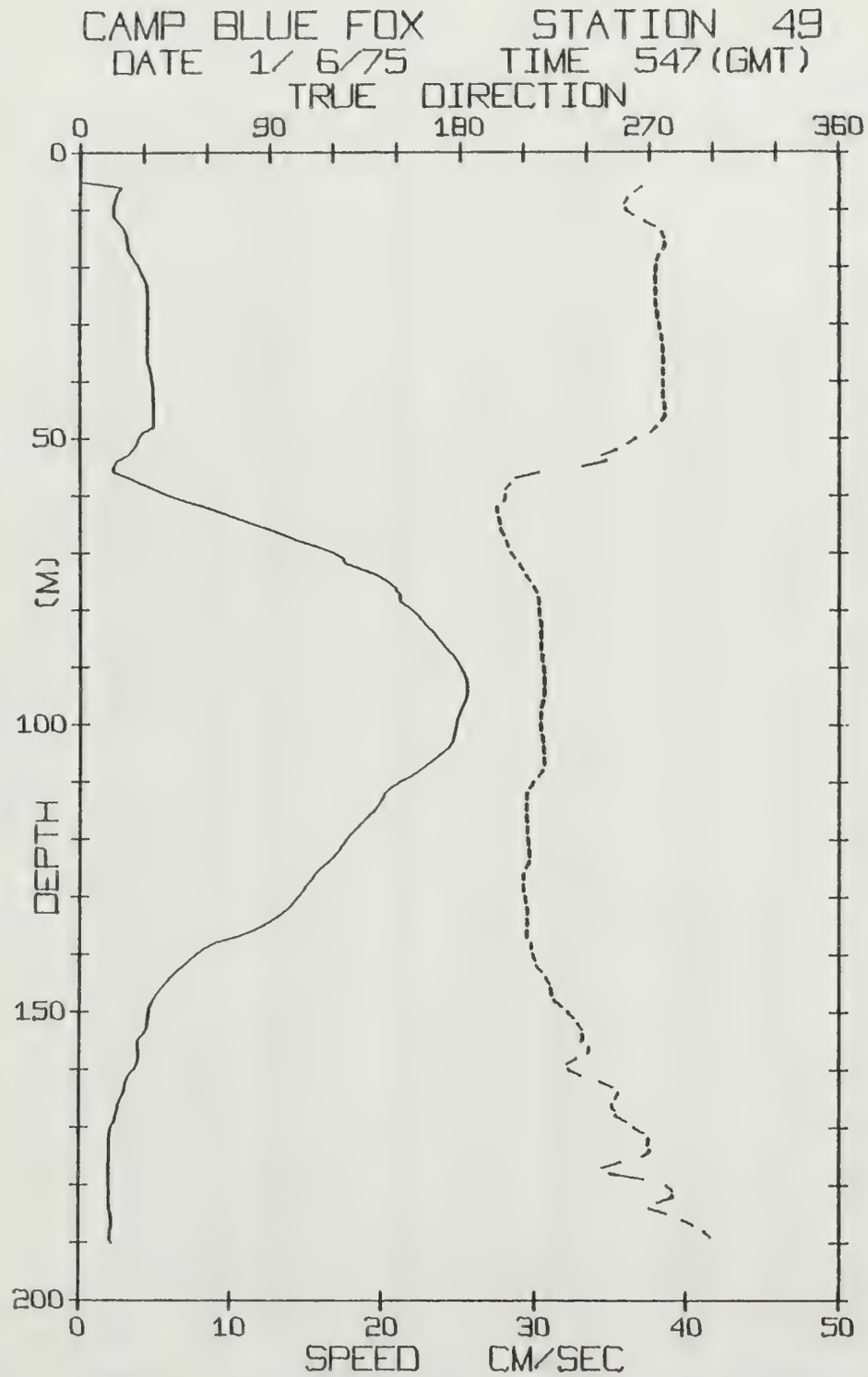
CAMP BLUE FOX STATION 49
DATE 1/ 6/75 TIME 547(GMT)
TRUE DIRECTION
0 90 180 270 360
DEPTH (M)
0 50 100 150 200
SPEED CM/SEC
0 10 20 30 40 50

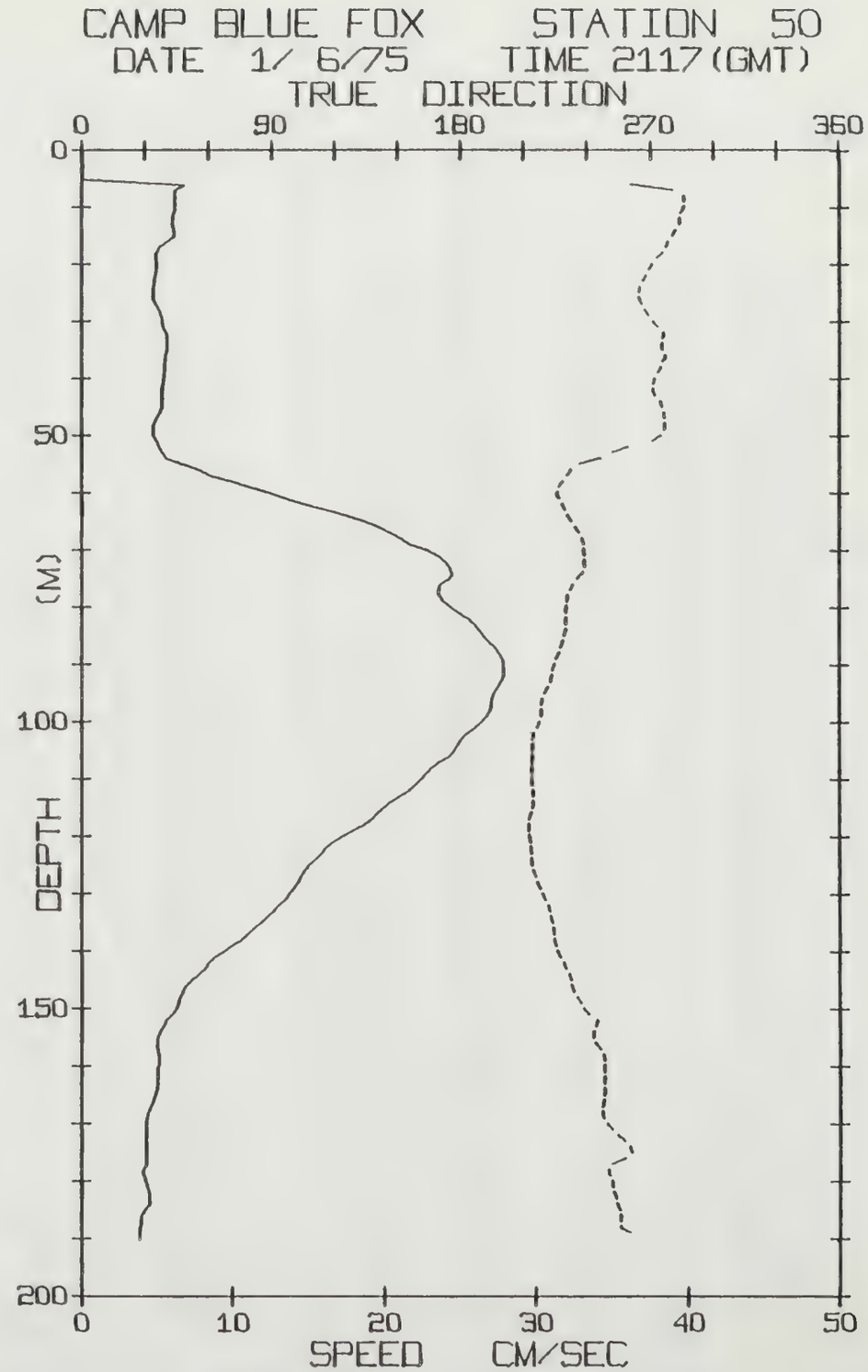
CAMP BLUE FOX STATION 50
DATE 1/ 6/75 TIME 2117(GMT)
TRUE DIRECTION
0 90 180 270 360
DEPTH (M)
0 50 100 150 200
SPEED CM/SEC
0 10 20 30 40 50

BLUE FOX STATION 49 (190M.) 1/JUN/75 547 GMT
LAT= 77.1072N LONG= 144.9951W LTER= 15. LGER= 24.
NIVEL= 0.1 EIVEL= -5.7 NVER= 1. EVER= 1.

DPT	SPD	DRN	DPT	SPD	DRN	DPT	SPD	DRN
0	0.0	999.9	67	13.6	201.5	134	12.7	212.1
1	0.0	999.9	68	14.5	202.9	135	12.1	211.9
2	0.0	999.9	69	15.7	203.7	136	11.4	211.6
3	0.0	999.9	70	16.8	204.9	137	10.3	212.1
4	0.0	999.9	71	17.4	206.7	138	8.9	214.6
5	0.0	999.9	72	17.7	209.0	139	8.2	214.9
6	2.8	266.5	73	18.7	210.5	140	7.7	215.5
7	2.4	262.9	74	19.7	212.3	141	7.2	216.5
8	2.2	259.6	75	20.4	214.1	142	6.8	217.5
9	2.1	257.8	76	20.8	215.8	143	6.4	219.8
10	2.1	259.2	77	21.1	217.4	144	6.0	221.8
11	2.3	263.0	78	21.1	218.1	145	5.6	223.4
12	2.6	268.0	79	21.4	218.4	146	5.3	224.3
13	2.9	273.0	80	22.0	218.6	147	5.0	224.5
14	3.1	276.5	81	22.4	218.7	148	4.8	225.9
15	3.2	277.5	82	22.7	219.4	149	4.6	229.3
16	3.2	277.8	83	23.0	219.0	150	4.5	232.2
17	3.3	276.3	84	23.4	218.9	151	4.4	234.9
18	3.5	274.4	85	23.7	219.0	152	4.4	236.9
19	3.7	273.2	86	24.0	219.1	153	4.3	238.9
20	4.0	272.6	87	24.3	219.4	154	4.1	239.4
21	4.1	272.6	88	24.7	219.9	155	3.7	237.9
22	4.3	272.9	89	25.0	220.3	156	3.9	241.7
23	4.5	273.2	90	25.2	220.8	157	3.9	240.9
24	4.5	273.4	91	25.4	221.0	158	3.8	235.4
25	4.5	273.5	92	25.6	221.0	159	3.7	231.2
26	4.5	273.6	93	25.7	220.9	160	3.5	232.3
27	4.5	273.8	94	25.6	220.8	161	3.2	238.3
28	4.5	274.2	95	25.5	220.1	162	3.0	246.9
29	4.5	274.6	96	25.4	219.3	163	2.9	253.2
30	4.4	275.2	97	25.2	218.7	164	2.8	255.6
31	4.4	275.7	98	25.0	218.5	165	2.7	253.8
32	4.4	276.2	99	24.8	218.7	166	2.5	252.2
33	4.4	276.5	100	24.8	219.0	167	2.4	254.1
34	4.4	276.9	101	24.7	219.4	168	2.3	255.1
35	4.4	277.1	102	24.6	220.0	169	2.2	259.8
36	4.5	277.0	103	24.5	220.6	170	2.0	263.5
37	4.6	276.9	104	24.3	220.8	171	2.0	267.9
38	4.7	276.7	105	23.8	221.0	172	2.0	269.7
39	4.8	276.6	106	23.4	220.8	173	2.0	269.4
40	4.9	276.6	107	22.9	220.5	174	2.0	271.0
41	4.9	276.5	108	22.4	219.4	175	1.9	266.8
42	4.9	276.5	109	21.8	217.7	176	1.9	256.9
43	5.0	277.4	110	21.1	215.0	177	2.0	247.6
44	5.0	277.9	111	20.5	213.0	178	2.0	251.8
45	5.0	277.8	112	20.1	211.7	179	2.0	268.0
46	4.9	277.3	113	19.9	211.7	180	2.0	278.7
47	4.9	275.6	114	19.6	212.0	181	2.1	282.0
48	4.8	273.1	115	19.4	212.1	182	2.0	281.7
49	4.1	270.5	116	19.0	212.4	183	2.0	274.1
50	3.8	263.7	117	18.6	212.5	184	2.1	270.5
51	3.7	259.4	118	18.2	212.7	185	2.2	278.8
52	3.4	254.7	119	17.9	213.1	186	2.2	286.2
53	3.1	247.5	120	17.6	213.3	187	2.1	291.6
54	2.4	249.8	121	17.3	213.4	188	2.0	296.7
55	2.1	238.1	122	17.0	213.7	189	2.0	299.8
56	2.4	217.7	123	16.7	213.7	190	2.2	295.1
57	3.3	206.3	124	16.3	212.5			
58	4.1	203.7	125	15.9	211.0			
59	5.0	201.4	126	15.5	210.2			
60	5.9	201.9	127	15.3	210.3			
61	6.9	200.4	128	14.9	210.8			
62	8.2	197.8	129	14.6	211.1			
63	9.3	198.5	130	14.3	211.6			
64	10.4	199.1	131	14.0	212.2			
65	11.5	199.7	132	13.7	212.6			
66	12.6	200.2	133	13.3	212.4			

BLUE FOX STATION 50 (190M.) 1/JUN/75 2117 GMT
LAT= 77.1038N LONG= 145.1282W LTER= 1. LGER= 2.
NIVEL= -1.2 EIVEL= -9.2 NVER= 0. EVER= 0.

DPT	SPD	DRN	DPT	SPD	DRN	DPT	SPD	DRN
0	0.0	999.9	67	20.5	236.4	134	12.1	223.4
1	0.0	999.9	68	21.1	237.7	135	11.7	224.1
2	0.0	999.9	69	21.7	238.7	136	11.3	224.6
3	0.0	999.9	70	22.9	239.0	137	10.9	224.9
4	0.0	999.9	71	23.6	239.3	138	10.5	225.1
5	0.0	999.9	72	24.0	239.2	139	9.8	225.7
6	6.8	261.0	73	24.3	238.4	140	9.3	226.3
7	6.1	280.7	74	24.5	237.3	141	8.7	227.7
8	6.2	286.7	75	24.2	235.0	142	8.3	229.3
9	6.1	286.8	76	23.6	233.0	143	8.1	230.3
10	6.1	285.9	77	23.4	231.6	144	7.7	231.6
11	6.0	284.3	78	23.6	230.5	145	7.2	232.8
12	5.9	283.7	79	23.9	229.9	146	6.8	233.3
13	6.0	283.7	80	24.4	229.7	147	6.6	233.9
14	6.1	282.2	81	24.9	229.6	148	6.4	235.8
15	6.0	280.4	82	25.6	229.5	149	6.3	237.3
16	5.5	278.5	83	26.0	229.5	150	6.2	238.9
17	5.0	277.5	84	26.3	229.3	151	5.9	241.5
18	4.8	275.7	85	26.6	228.6	152	5.5	244.8
19	4.9	272.6	86	26.9	227.9	153	5.3	243.8
20	5.0	270.6	87	27.3	227.0	154	5.1	242.8
21	4.9	269.2	88	27.6	226.0	155	5.0	243.1
22	4.8	267.7	89	27.8	224.8	156	5.0	244.6
23	4.7	266.1	90	27.8	223.9	157	5.1	246.8
24	4.7	264.9	91	27.8	223.0	158	5.2	248.2
25	4.7	264.4	92	27.7	222.8	159	5.2	248.9
26	4.8	265.3	93	27.5	222.0	160	5.0	248.3
27	5.0	266.6	94	27.3	220.8	161	4.9	248.3
28	5.2	268.1	95	27.1	219.4	162	4.9	248.4
29	5.3	269.9	96	26.9	218.2	163	5.0	248.7
30	5.4	271.7	97	26.9	217.7	164	4.9	248.3
31	5.4	274.2	98	26.8	218.1	165	4.8	248.0
32	5.7	276.9	99	26.6	217.7	166	4.6	247.5
33	5.7	275.8	100	26.3	216.9	167	4.5	246.9
34	5.6	275.2	101	25.8	215.9	168	4.3	247.5
35	5.6	276.9	102	25.3	214.5	169	4.2	248.4
36	5.4	277.8	103	24.9	213.8	170	4.2	249.9
37	5.4	276.1	104	24.7	213.8	171	4.2	252.5
38	5.4	274.8	105	24.5	214.2	172	4.2	255.2
39	5.4	273.3	106	24.1	213.9	173	4.3	258.3
40	5.3	271.8	107	23.5	213.6	174	4.3	260.5
41	5.2	271.1	108	23.0	213.5	175	4.3	261.7
42	5.2	271.5	109	22.6	213.5	176	4.3	258.0
43	5.2	272.9	110	22.3	213.8	177	4.3	251.7
44	5.2	275.2	111	21.9	214.2	178	4.0	249.9
45	5.2	276.6	112	21.5	214.6	179	4.2	251.1
46	5.0	277.2	113	20.8	214.7	180	4.3	252.2
47	4.8	277.5	114	20.3	214.2	181	4.4	252.8
48	4.6	277.7	115	19.8	213.7	182	4.5	253.3
49	4.6	276.8	116	19.4	212.8	183	4.5	254.2
50	4.8	274.7	117	19.0	212.0	184	4.4	254.7
51	5.0	270.9	118	18.5	212.0	185	4.1	255.8
52	5.2	259.1	119	17.8	212.6	186	3.9	256.4
53	5.4	252.1	120	17.1	213.1	187	3.9	255.7
54	5.7	246.3	121	16.4	213.5	188	3.8	255.9
55	6.8	236.6	122	16.0	213.7	189	3.9	260.7
56	7.9	232.1	123	15.7	213.9	190	3.9	270.1
57	8.6	230.2	124	15.3	214.0			
58	10.0	228.1	125	14.9	214.5			
59	11.2	226.1	126	14.6	215.1			
60	12.5	225.5	127	14.3	215.9			
61	13.6	227.0	128	14.2	216.9			
62	14.8	228.6	129	13.9	218.0			
63	16.3	229.7	130	13.6	219.3			
64	17.6	231.2	131	13.3	220.4			
65	18.8	232.9	132	12.9	222.0			
66	19.7	234.8	133	12.5	222.8			

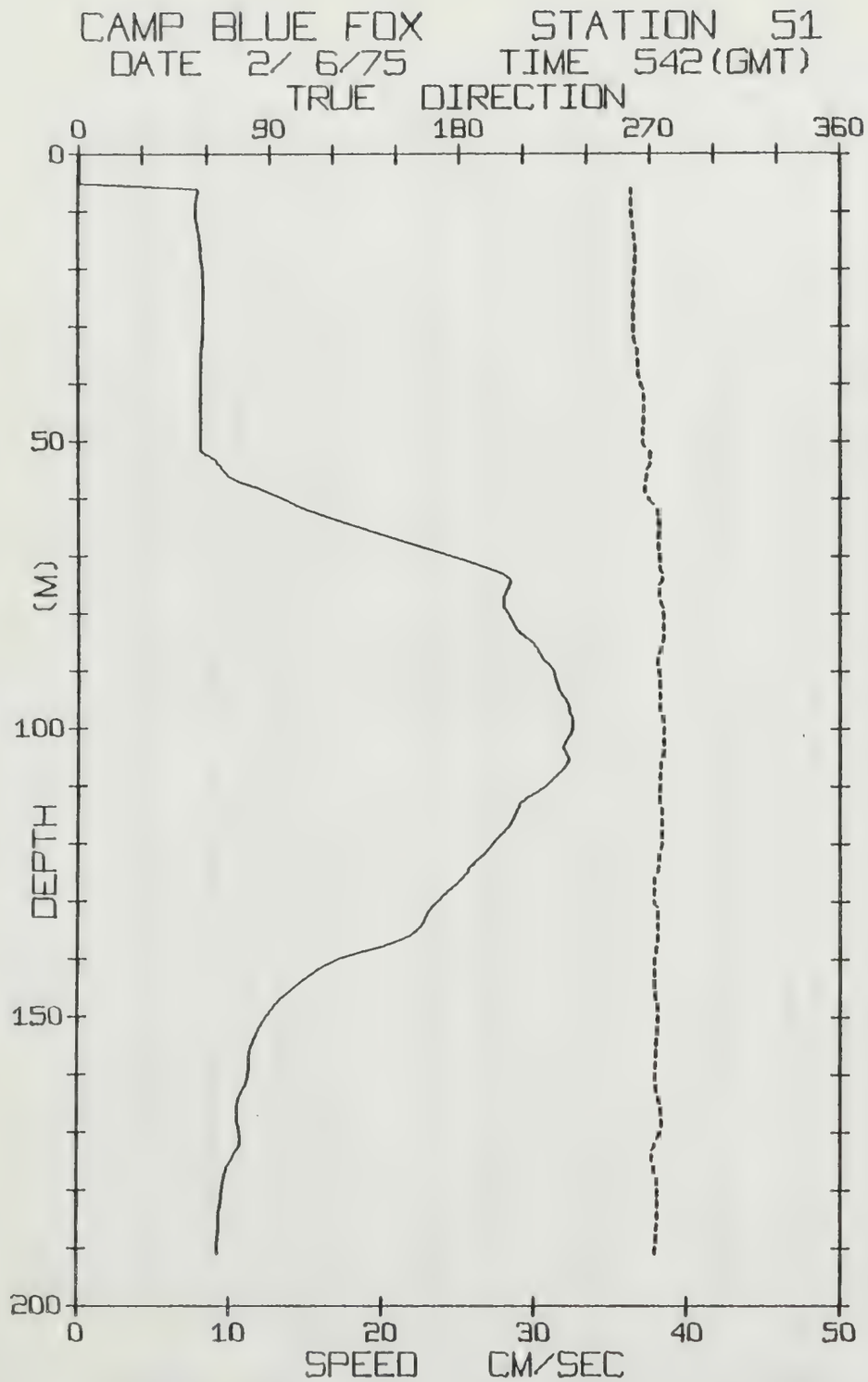
CAMP BLUE FOX STATION 51
DATE 2/ 6/75 TIME 542(GMT)
TRUE DIRECTION
0
90
180
270
360
0
50
100
150
200
DEPTH (M)
0
10
20
30
40
50
SPEED CM/SEC

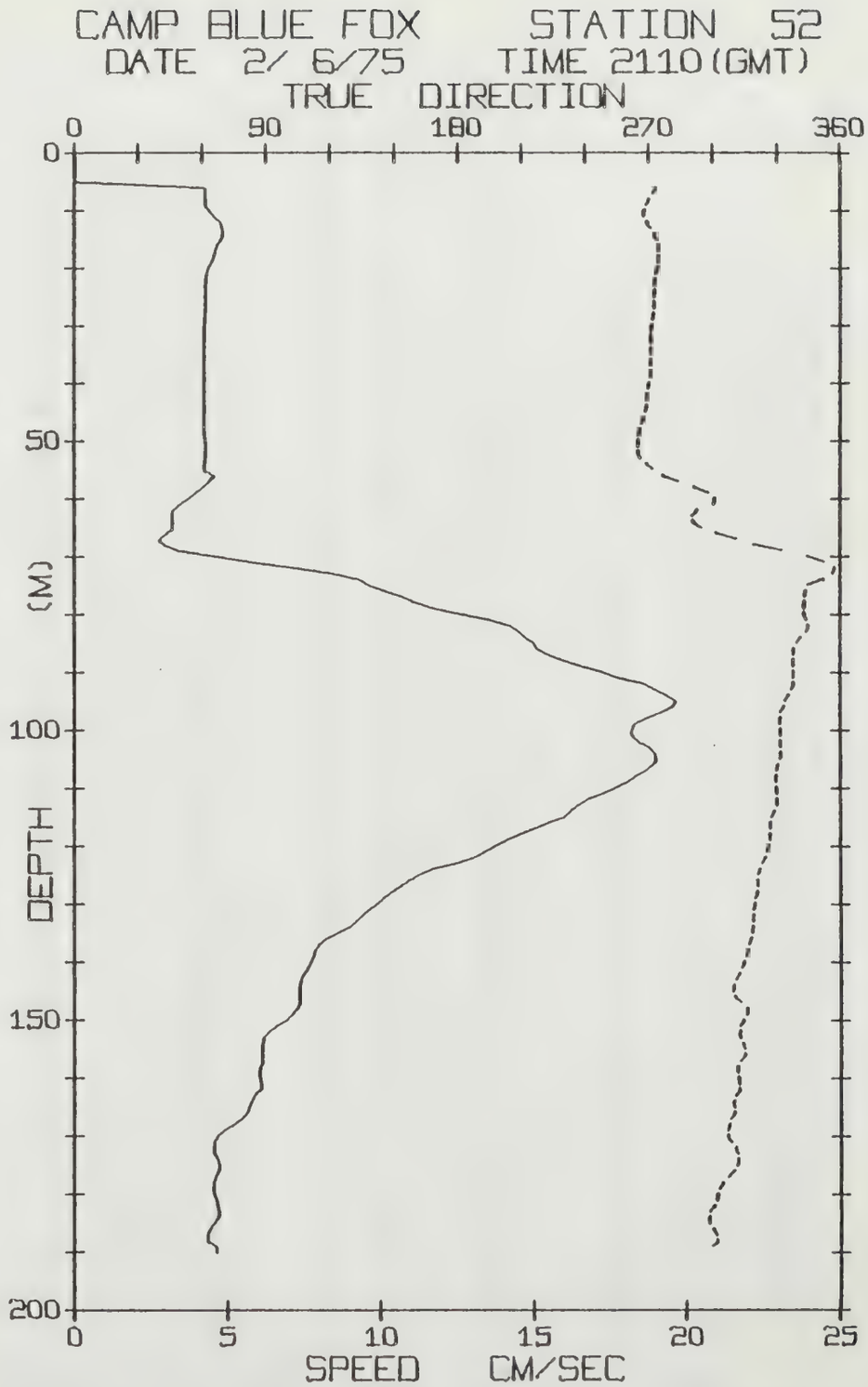
CAMP BLUE FOX STATION 52
DATE 2/ 6/75 TIME 2110(GMT)
TRUE DIRECTION
0
90
180
270
360
0
50
100
150
200
DEPTH (M)
0
5
10
15
20
25
SPEED CM/SEC

BLUE FOX STATION 51 (191M.) 2/JUN/75 542 GMT
LAT= 77.1040N LONG= 145.2066W LTER= 0. LGER= 0.
NIVEL= -0.6 EIVEL= -8.7 NVER= 0. EVER= 0.

DPT	SPD	DRN	DPT	SPD	DRN	DPT	SPD	DRN
0	0.0	999.9	67	21.0	274.4	134	22.5	274.1
1	0.0	999.9	68	22.2	274.7	135	22.3	274.0
2	0.0	999.9	69	23.4	275.2	136	21.8	273.9
3	0.0	999.9	70	24.7	275.8	137	20.9	273.6
4	0.0	999.9	71	25.8	275.0	138	19.8	273.2
5	0.0	999.9	72	26.9	275.7	139	18.4	272.8
6	7.9	261.2	73	28.0	276.8	140	17.1	272.3
7	7.7	261.1	74	28.5	276.9	141	16.3	273.2
8	7.6	261.4	75	28.3	274.6	142	15.6	273.0
9	7.6	262.0	76	28.1	274.6	143	15.1	273.0
10	7.6	262.0	77	27.9	275.1	144	14.6	273.0
11	7.7	262.4	78	27.9	276.1	145	14.2	273.3
12	7.8	262.6	79	28.1	277.1	146	13.7	273.5
13	7.9	262.9	80	28.4	277.4	147	13.2	274.1
14	8.0	263.3	81	28.6	277.5	148	12.9	274.5
15	8.0	263.7	82	28.7	277.4	149	12.6	274.7
16	8.1	263.9	83	29.0	277.3	150	12.3	274.4
17	8.1	263.7	84	29.5	276.9	151	12.1	273.8
18	8.1	263.3	85	30.0	276.2	152	11.9	273.3
19	8.2	262.9	86	30.3	275.3	153	11.7	273.0
20	8.2	262.6	87	30.5	274.5	154	11.5	272.9
21	8.2	262.3	88	30.7	273.8	155	11.3	272.8
22	8.3	262.0	89	31.1	274.4	156	11.2	272.7
23	8.3	262.0	90	31.4	275.2	157	11.2	272.6
24	8.2	262.1	91	31.4	275.8	158	11.2	272.5
25	8.2	262.2	92	31.6	275.7	159	11.2	272.3
26	8.2	262.4	93	31.7	275.7	160	11.1	272.5
27	8.2	262.5	94	31.9	275.7	161	11.1	272.9
28	8.1	262.7	95	32.2	275.8	162	10.9	273.6
29	8.1	262.8	96	32.4	275.7	163	10.7	274.3
30	8.1	263.0	97	32.4	275.7	164	10.5	274.8
31	8.1	263.2	98	32.6	277.1	165	10.5	275.5
32	8.1	263.5	99	32.6	277.7	166	10.4	276.0
33	8.0	264.1	100	32.5	277.5	167	10.5	276.2
34	8.0	264.8	101	32.3	277.4	168	10.5	276.2
35	8.0	265.1	102	32.0	277.2	169	10.7	275.7
36	8.0	265.2	103	31.9	276.9	170	10.7	274.7
37	8.0	265.0	104	32.1	276.4	171	10.7	273.4
38	7.9	265.2	105	32.3	275.8	172	10.6	272.2
39	7.9	265.9	106	32.1	275.3	173	10.4	271.1
40	7.9	266.6	107	31.8	275.1	174	10.2	270.6
41	8.0	267.7	108	31.5	275.0	175	10.0	271.0
42	8.0	267.9	109	31.1	274.9	176	9.8	272.4
43	8.0	267.8	110	30.7	274.9	177	9.6	273.2
44	8.0	267.7	111	30.2	274.8	178	9.5	274.0
45	8.0	267.8	112	29.5	274.6	179	9.5	274.4
46	8.0	267.6	113	29.0	274.4	180	9.5	274.4
47	8.0	267.2	114	28.8	276.2	181	9.4	274.3
48	8.0	266.9	115	28.6	276.3	182	9.4	274.2
49	7.9	267.1	116	28.5	276.3	183	9.3	274.1
50	8.0	267.6	117	28.3	276.4	184	9.3	273.8
51	8.0	268.5	118	27.9	276.4	185	9.2	273.5
52	8.3	270.6	119	27.5	276.3	186	9.2	273.1
53	9.0	270.5	120	27.2	276.1	187	9.2	272.7
54	9.3	270.1	121	26.9	275.2	188	9.2	272.6
55	9.6	268.7	122	26.6	274.3	189	9.1	272.6
56	10.0	268.1	123	26.1	274.1	190	9.2	272.3
57	10.6	267.7	124	25.7	274.0	191	9.3	272.0
58	11.8	267.9	125	25.5	273.5			
59	12.7	268.5	126	25.2	272.3			
60	13.6	270.2	127	24.8	272.2			
61	14.3	272.7	128	24.4	272.1			
62	15.2	274.6	129	23.9	272.0			
63	16.3	275.2	130	23.6	272.8			
64	17.4	275.4	131	23.2	274.2			
65	18.6	275.1	132	22.9	274.1			
66	19.8	274.3	133	22.7	274.1			

BLUE FOX STATION 52 (190M.) 2/JUN/75 2110 GMT
LAT= 77.1033N LONG= 145.2963W LTER= 1. LGER= 1.
NIVEL= -0.1 EIVEL= -4.9 NVER= 0. EVER= 0.

DPT	SPD	DRN	DPT	SPD	DRN	DPT	SPD	DRN
0	0.0	999.9	67	2.7	311.4	134	9.0	318.4
1	0.0	999.9	68	3.0	319.9	135	8.6	318.1
2	0.0	999.9	69	3.5	332.7	136	8.2	317.4
3	0.0	999.9	70	4.7	345.1	137	8.0	316.8
4	0.0	999.9	71	5.8	353.3	138	7.8	316.2
5	0.0	999.9	72	7.3	357.5	139	7.8	315.5
6	4.3	273.0	73	8.5	356.5	140	7.7	314.4
7	4.3	271.8	74	9.3	352.1	141	7.6	313.3
8	4.3	270.0	75	9.6	344.5	142	7.5	312.2
9	4.3	268.4	76	10.2	343.5	143	7.4	310.6
10	4.5	267.3	77	10.8	342.8	144	7.3	309.6
11	4.6	267.3	78	11.2	342.7	145	7.3	309.1
12	4.8	269.5	79	11.8	342.8	146	7.4	310.9
13	4.9	271.4	80	12.7	343.6	147	7.3	314.2
14	4.9	273.1	81	13.6	344.9	148	7.2	316.5
15	4.8	274.7	82	14.3	345.7	149	7.1	315.8
16	4.6	275.3	83	14.5	344.0	150	6.9	314.1
17	4.6	275.4	84	14.7	341.2	151	6.6	312.8
18	4.5	275.3	85	15.0	339.3	152	6.3	312.5
19	4.4	275.0	86	15.2	337.7	153	6.1	313.6
20	4.3	274.0	87	15.5	337.5	154	6.1	314.7
21	4.3	273.2	88	16.0	337.7	155	6.1	315.6
22	4.3	272.8	89	16.6	338.0	156	6.1	315.2
23	4.3	272.5	90	17.3	338.0	157	6.2	312.7
24	4.3	272.4	91	17.8	337.9	158	6.0	311.4
25	4.3	272.3	92	18.6	337.5	159	6.0	311.6
26	4.3	272.2	93	19.0	336.9	160	6.1	312.7
27	4.2	272.2	94	19.4	335.2	161	6.1	313.1
28	4.2	271.9	95	19.7	333.8	162	6.1	312.5
29	4.2	271.5	96	19.5	333.0	163	5.8	310.5
30	4.2	271.2	97	19.1	331.5	164	5.7	309.6
31	4.2	271.0	98	18.6	331.2	165	5.7	310.7
32	4.2	270.9	99	18.2	331.9	166	5.6	310.1
33	4.2	270.9	100	18.2	332.4	167	5.4	308.1
34	4.2	270.9	101	18.2	332.4	168	5.2	307.3
35	4.2	270.9	102	18.4	332.1	169	4.9	306.8
36	4.2	270.7	103	18.8	332.6	170	4.6	307.5
37	4.3	270.8	104	19.0	332.1	171	4.5	309.2
38	4.3	271.2	105	19.0	331.1	172	4.5	311.1
39	4.3	271.0	106	18.9	330.2	173	4.6	312.2
40	4.3	270.1	107	18.6	329.6	174	4.7	312.3
41	4.3	269.0	108	18.3	329.5	175	4.8	311.3
42	4.2	269.0	109	18.0	329.9	176	4.7	309.4
43	4.2	268.7	110	17.6	330.6	177	4.6	307.0
44	4.2	268.5	111	17.2	330.8	178	4.5	304.5
45	4.2	267.9	112	16.7	330.6	179	4.5	302.5
46	4.2	267.2	113	16.4	329.8	180	4.6	301.4
47	4.2	266.1	114	16.1	328.6	181	4.7	301.0
48	4.3	265.2	115	16.0	327.4	182	4.7	299.8
49	4.3	264.7	116	15.4	326.7	183	4.7	298.0
50	4.3	264.5	117	15.0	326.6	184	4.7	297.7
51	4.3	264.7	118	14.5	327.3	185	4.5	298.8
52	4.3	265.3	119	14.1	326.7	186	4.4	300.6
53	4.2	266.6	120	13.7	325.7	187	4.3	302.2
54	4.2	269.5	121	13.3	325.0	188	4.3	302.6
55	4.3	272.7	122	13.0	324.3	189	4.6	299.0
56	4.6	276.7	123	12.4	322.9	190	4.7	295.6
57	4.4	283.9	124	11.6	321.7			
58	4.1	291.3	125	11.2	321.0			
59	3.9	298.1	126	10.9	320.9			
60	3.7	301.4	127	10.6	321.0			
61	3.4	300.4	128	10.3	320.6			
62	3.2	292.5	129	10.1	319.7			
63	3.2	290.2	130	9.8	319.2			
64	3.2	291.2	131	9.6	318.9			
65	3.2	295.0	132	9.4	318.8			
66	3.0	301.8	133	9.2	318.8			

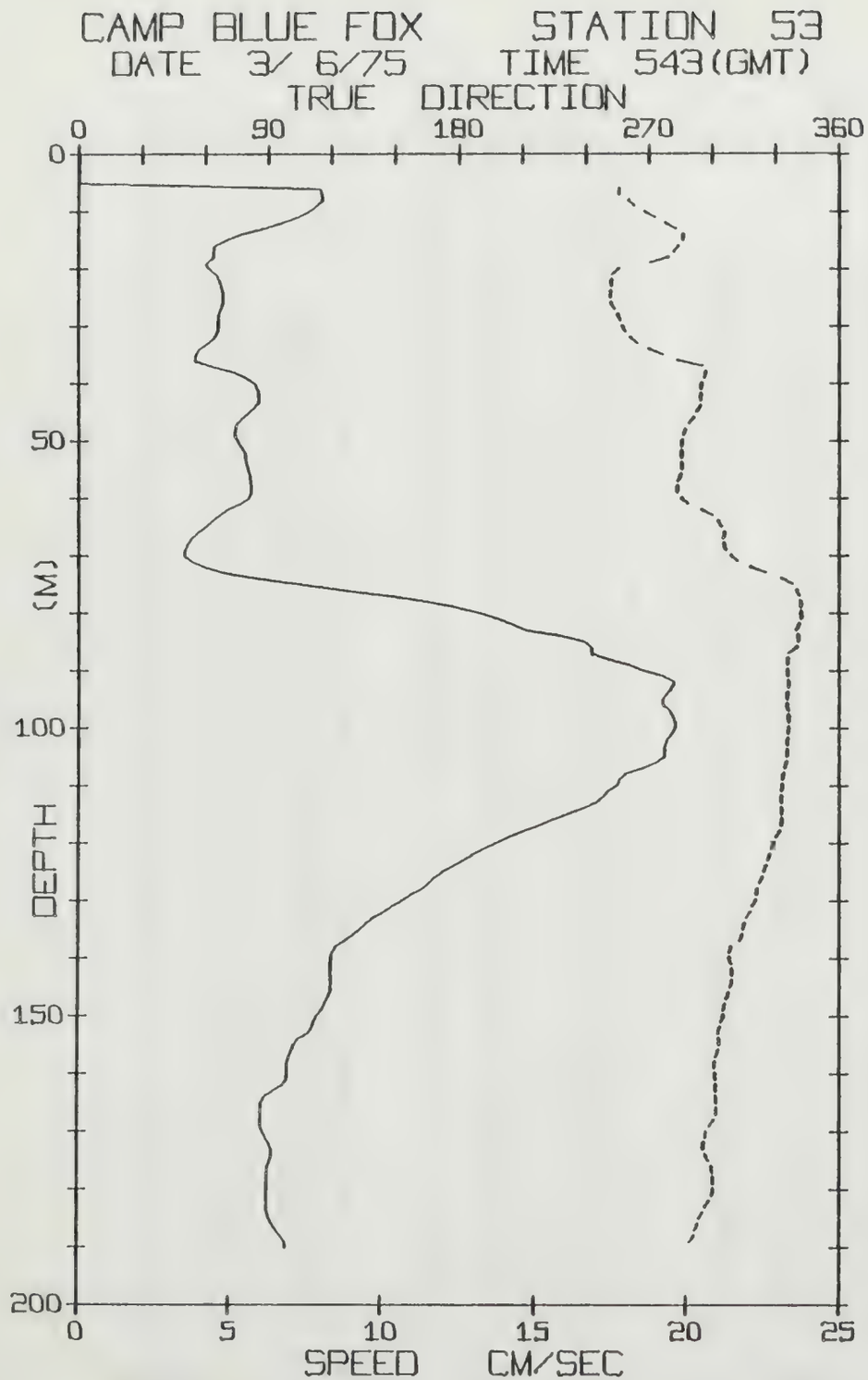
CAMP BLUE FOX STATION 53
DATE 3/ 6/75 TIME 543(GMT)
TRUE DIRECTION
0 90 180 270 360
0
50
100
150
200
DEPTH (M)
0 5 10 15 20 25
SPEED CM/SEC

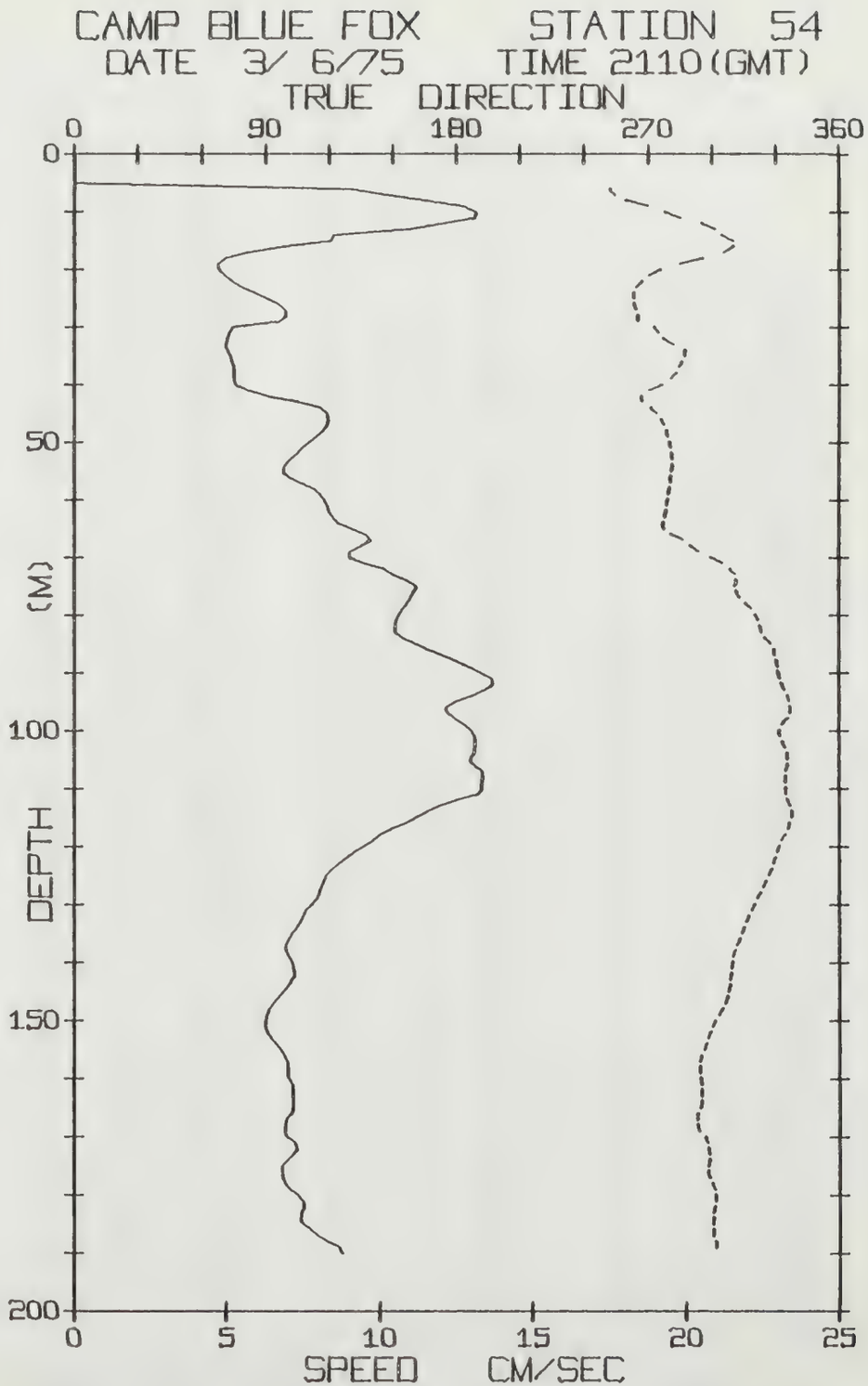
CAMP BLUE FOX STATION 54
DATE 3/ 6/75 TIME 2110(GMT)
TRUE DIRECTION
0 90 180 270 360
0
50
100
150
200
DEPTH (M)
0 5 10 15 20 25
SPEED CM/SEC

BLUE FOX STATION 53 (190M.) 3/JUN/75 543 GMT
LAT= 77.1054N LONG= 145.3502W LTER= 0. LGER= 0.
NIVEL= 0.6 EIVEL= -6.9 NVER= 0. EVER= 0.

DPT	SPD	DRN	DPT	SPD	DRN	DPT	SPD	DRN
0	0.0	999.9	67	3.7	305.1	134	9.5	314.8
1	0.0	999.9	68	3.6	306.1	135	9.3	314.4
2	0.0	999.9	69	3.5	307.1	136	9.0	313.6
3	0.0	999.9	70	3.5	309.3	137	8.7	312.7
4	0.0	999.9	71	3.8	312.8	138	8.5	308.8
5	0.0	999.9	72	4.2	318.4	139	8.3	307.9
6	8.0	256.1	73	4.8	325.5	140	8.3	308.5
7	8.1	255.6	74	6.0	333.7	141	8.3	309.6
8	8.0	260.5	75	7.3	338.7	142	8.3	309.8
9	7.8	263.8	76	8.7	340.6	143	8.3	309.7
10	7.5	268.1	77	10.2	341.8	144	8.3	309.2
11	7.1	273.0	78	11.5	342.7	145	8.3	308.3
12	6.6	278.2	79	12.5	342.4	146	8.3	307.4
13	6.0	282.8	80	13.2	342.9	147	8.2	306.4
14	5.3	286.5	81	13.8	342.4	148	8.1	305.6
15	4.8	286.7	82	14.3	341.0	149	8.0	304.9
16	4.4	283.6	83	14.8	339.8	150	7.8	305.0
17	4.4	281.4	84	15.9	341.4	151	7.7	304.0
18	4.4	278.7	85	16.7	341.4	152	7.7	303.0
19	4.2	270.5	86	16.9	339.9	153	7.6	302.4
20	4.3	255.5	87	16.9	336.5	154	7.2	303.8
21	4.6	252.3	88	17.4	335.7	155	7.1	303.6
22	4.7	251.9	89	18.1	335.9	156	7.0	302.5
23	4.7	251.7	90	18.6	335.9	157	6.9	301.4
24	4.8	251.4	91	19.3	336.6	158	6.9	300.8
25	4.8	251.5	92	19.6	336.7	159	6.9	301.0
26	4.7	252.5	93	19.5	336.1	160	6.9	301.9
27	4.6	254.0	94	19.3	335.6	161	6.9	302.1
28	4.6	255.8	95	19.2	335.4	162	6.7	301.7
29	4.6	257.2	96	19.3	336.3	163	6.4	302.0
30	4.6	258.0	97	19.5	336.7	164	6.1	302.1
31	4.5	259.4	98	19.6	336.7	165	6.0	302.4
32	4.4	261.7	99	19.7	336.3	166	6.0	302.2
33	4.2	265.2	100	19.6	335.9	167	6.0	301.7
34	3.9	270.4	101	19.5	335.7	168	6.0	300.5
35	3.8	276.7	102	19.3	335.5	169	6.1	298.5
36	3.8	283.7	103	19.3	335.4	170	6.1	296.8
37	4.4	295.5	104	19.3	335.3	171	6.2	296.6
38	5.1	297.3	105	19.2	335.1	172	6.3	295.7
39	5.6	296.2	106	19.0	334.7	173	6.4	295.5
40	5.8	294.8	107	18.6	334.2	174	6.4	297.2
41	5.9	294.3	108	18.0	333.5	175	6.3	299.0
42	6.0	294.4	109	17.8	333.1	176	6.2	300.2
43	5.9	294.6	110	17.7	332.9	177	6.2	300.9
44	5.8	294.1	111	17.4	332.5	178	6.2	301.0
45	5.6	292.5	112	17.2	333.0	179	6.2	301.0
46	5.4	290.6	113	17.0	333.3	180	6.2	300.7
47	5.2	288.7	114	16.6	333.4	181	6.2	299.8
48	5.1	287.0	115	16.1	333.6	182	6.2	298.2
49	5.2	285.9	116	15.6	333.1	183	6.2	296.6
50	5.3	285.3	117	15.1	332.4	184	6.3	295.1
51	5.4	285.2	118	14.6	331.3	185	6.3	293.6
52	5.5	285.4	119	14.1	330.0	186	6.4	292.9
53	5.5	285.9	120	13.7	328.9	187	6.6	291.9
54	5.6	285.9	121	13.3	327.7	188	6.7	291.1
55	5.6	285.6	122	13.0	326.7	189	6.9	289.1
56	5.7	284.7	123	12.7	326.0	190	6.8	288.3
57	5.7	283.4	124	12.3	325.0			
58	5.7	283.2	125	12.0	323.9			
59	5.7	283.6	126	11.7	323.0			
60	5.6	285.7	127	11.5	322.0			
61	5.3	289.2	128	11.3	320.8			
62	4.8	295.2	129	10.9	320.7			
63	4.6	300.8	130	10.6	320.1			
64	4.4	303.5	131	10.3	318.7			
65	4.1	305.2	132	10.0	317.5			
66	3.9	306.5	133	9.7	315.8			

BLUE FOX STATION 54 (190M.) 3/JUN/75 2110 GMT
LAT= 77.1180N LONG= 145.4763W LTER= 1. LGER= 1.
NIVEL= 1.7 EIVEL= -8.4 NVER= 0. EVER= 0.

DPT	SPD	DRN	DPT	SPD	DRN	DPT	SPD	DRN
0	0.0	999.9	67	9.7	287.0	134	7.3	315.0
1	0.0	999.9	68	9.3	290.4	135	7.1	314.0
2	0.0	999.9	69	9.0	294.2	136	7.0	312.9
3	0.0	999.9	70	9.0	299.8	137	6.9	311.6
4	0.0	999.9	71	9.5	305.1	138	7.0	310.5
5	0.0	999.9	72	10.2	308.8	139	7.1	309.7
6	9.1	252.2	73	10.4	311.4	140	7.2	309.4
7	10.2	254.6	74	10.9	312.1	141	7.2	309.0
8	11.5	259.9	75	11.2	310.8	142	7.2	308.6
9	12.8	270.1	76	11.1	311.9	143	7.1	308.3
10	13.2	278.2	77	10.9	313.8	144	7.0	308.0
11	13.1	285.3	78	10.8	316.5	145	6.8	307.5
12	12.0	295.6	79	10.7	319.3	146	6.7	307.0
13	10.9	301.9	80	10.6	321.2	147	6.5	306.0
14	8.5	305.0	81	10.5	322.5	148	6.4	304.7
15	8.4	310.0	82	10.4	323.4	149	6.3	303.0
16	6.9	310.3	83	10.5	324.2	150	6.2	301.3
17	5.7	305.6	84	10.8	325.7	151	6.3	299.9
18	4.9	295.9	85	11.2	328.3	152	6.4	298.8
19	4.7	285.2	86	11.6	329.8	153	6.5	297.9
20	4.8	275.9	87	12.1	330.4	154	6.6	297.0
21	5.0	270.5	88	12.5	331.1	155	6.8	296.0
22	5.2	267.1	89	12.9	331.5	156	6.9	294.8
23	5.5	264.3	90	13.3	331.9	157	7.0	294.0
24	5.9	263.1	91	13.7	332.5	158	7.0	294.3
25	6.3	263.1	92	13.7	333.5	159	7.0	294.9
26	6.7	263.7	93	13.4	334.7	160	7.1	295.3
27	6.9	264.7	94	13.0	336.1	161	7.2	295.7
28	6.9	265.4	95	12.4	337.1	162	7.2	295.6
29	6.7	265.2	96	12.1	337.4	163	7.2	295.6
30	5.1	273.1	97	12.3	336.9	164	7.2	295.2
31	5.0	275.3	98	12.5	335.2	165	7.2	294.3
32	5.0	277.5	99	12.8	332.8	166	7.1	293.0
33	4.9	282.0	100	13.0	331.5	167	6.9	293.6
34	5.1	287.4	101	13.1	332.5	168	6.9	293.5
35	5.2	287.9	102	13.1	333.7	169	6.9	294.5
36	5.2	286.0	103	13.1	334.9	170	7.0	297.1
37	5.3	284.4	104	13.0	336.0	171	7.3	298.3
38	5.3	283.0	105	12.9	336.0	172	7.3	298.8
39	5.3	280.6	106	13.1	335.5	173	7.2	299.2
40	5.3	276.8	107	13.4	334.6	174	7.0	298.7
41	5.7	270.6	108	13.3	334.3	175	6.8	298.0
42	6.3	267.1	109	13.3	334.7	176	6.8	298.3
43	7.4	267.4	110	13.3	335.2	177	6.9	299.2
44	8.1	271.4	111	13.2	335.4	178	6.9	300.5
45	8.3	274.2	112	12.5	336.0	179	7.1	301.9
46	8.3	276.8	113	11.9	337.3	180	7.3	302.2
47	8.3	278.1	114	11.5	338.1	181	7.5	301.6
48	8.1	279.2	115	11.2	337.4	182	7.5	300.8
49	7.9	280.0	116	10.8	336.3	183	7.4	300.4
50	7.7	280.7	117	10.3	335.7	184	7.4	300.4
51	7.4	281.1	118	10.0	334.3	185	7.5	300.3
52	7.2	281.7	119	9.7	332.6	186	7.8	300.4
53	7.0	281.9	120	9.4	331.4	187	8.0	301.0
54	6.9	281.4	121	9.1	330.5	188	8.3	302.2
55	6.8	280.8	122	8.9	329.6	189	8.7	301.7
56	7.0	280.2	123	8.6	328.8	190	8.8	298.0
57	7.4	281.3	124	8.4	327.7			
58	7.9	279.8	125	8.2	326.6			
59	8.1	279.2	126	8.1	325.3			
60	8.2	279.0	127	8.0	324.0			
61	8.3	278.4	128	8.0	322.6			
62	8.4	278.1	129	7.9	321.2			
63	8.5	277.4	130	7.7	319.9			
64	8.7	276.7	131	7.5	318.5			
65	9.1	277.8	132	7.5	317.2			
66	9.6	281.2	133	7.4	316.0			

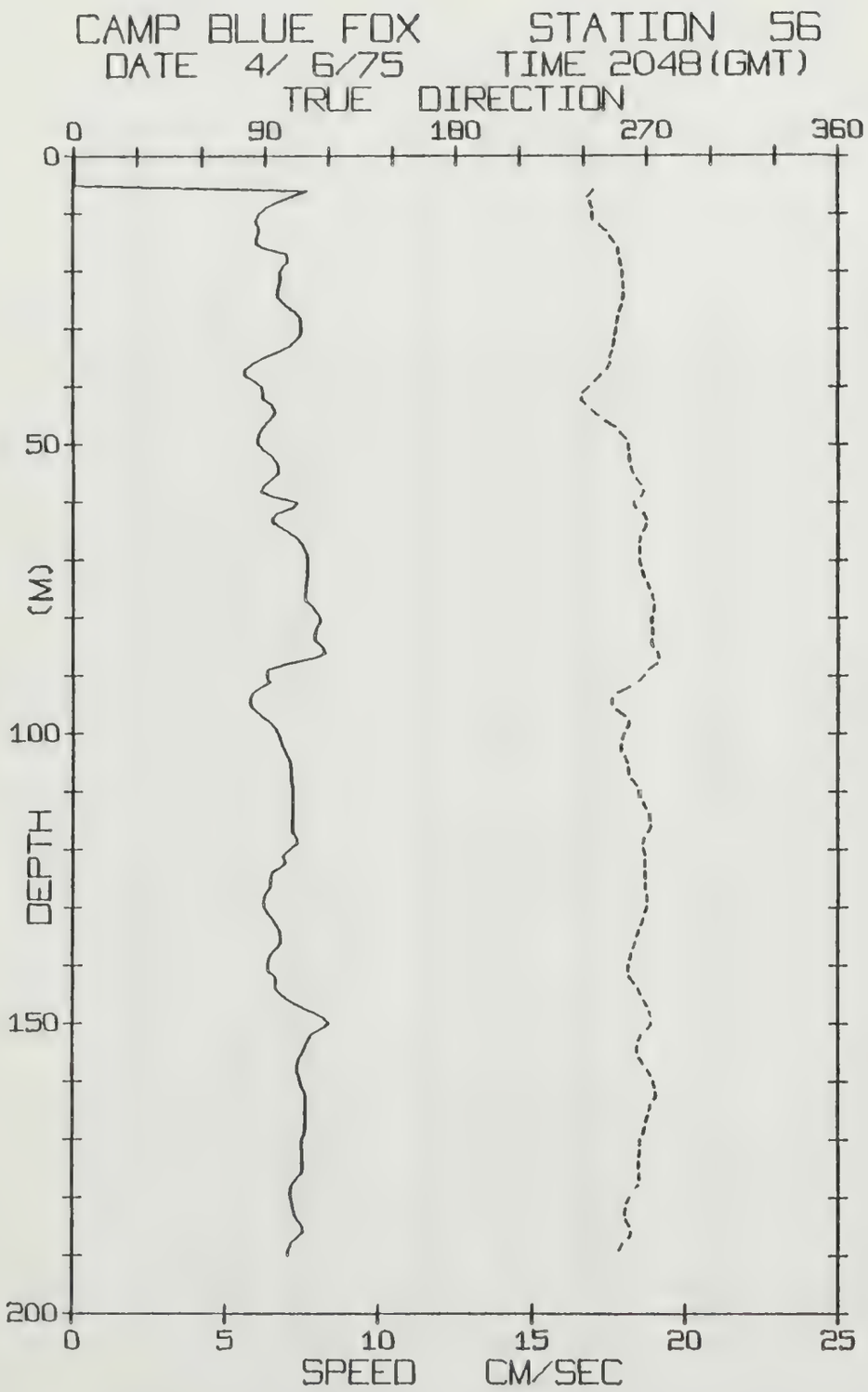
CAMP BLUE FOX STATION 56
DATE 4/ 6/75 TIME 2048(GMT)
TRUE DIRECTION
0 90 180 270 360
DEPTH (M)
0 50 100 150 200
0 5 10 15 20 25
SPEED CM/SEC

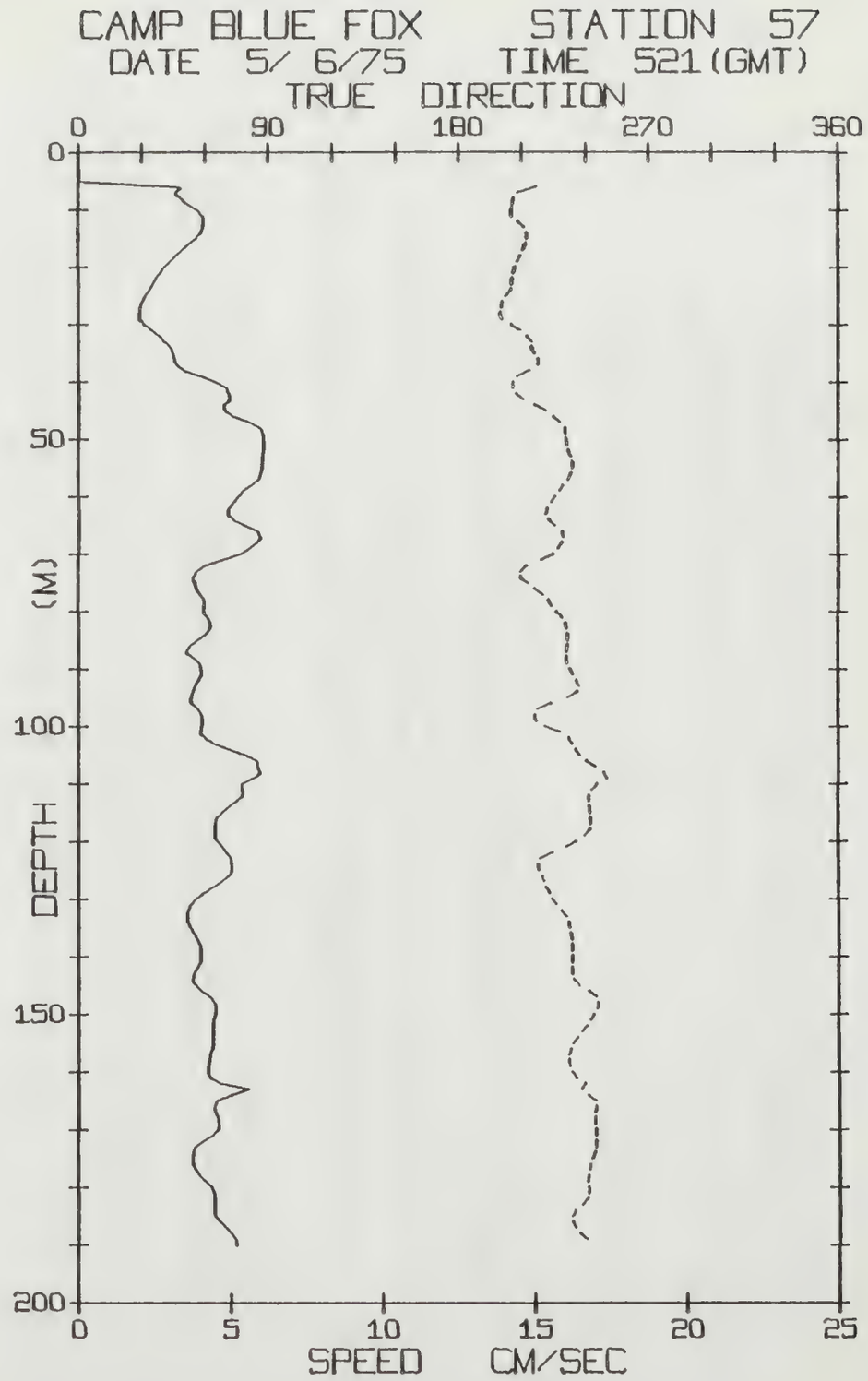
CAMP BLUE FOX STATION 57
DATE 5/ 6/75 TIME 521(GMT)
TRUE DIRECTION
0 90 180 270 360
DEPTH (M)
0 50 100 150 200
0 5 10 15 20 25
SPEED CM/SEC

BLUE FOX STATION 56 (190M.) 4/JUN/75 2048 GMT
LAT= 77.1212N LONG= 145.7454W LTER= 0. LGER= 3.
NIVEL= -3.1 EIVEL= -10.6 NVER= 0. EVER= 0.

DPT	SPD	DRN	DPT	SPD	DRN	DPT	SPD	DRN
0	0.0	999.9	67	7.5	266.4	134	6.8	266.0
1	0.0	999.9	68	7.6	266.3	135	6.8	265.0
2	0.0	999.9	69	7.7	266.4	136	6.8	264.1
3	0.0	999.9	70	7.7	267.0	137	6.6	263.4
4	0.0	999.9	71	7.7	267.6	138	6.4	262.4
5	0.0	999.9	72	7.7	268.3	139	6.3	261.7
6	7.6	244.3	73	7.6	269.4	140	6.3	260.9
7	7.1	242.0	74	7.6	270.6	141	6.4	260.9
8	6.6	243.2	75	7.6	271.8	142	6.6	262.1
9	6.3	244.2	76	7.6	272.9	143	6.6	264.5
10	6.0	243.8	77	7.6	273.5	144	6.6	266.1
11	5.9	244.6	78	7.8	274.2	145	6.8	267.6
12	6.0	247.6	79	8.0	273.0	146	7.0	269.1
13	6.0	250.9	80	8.1	272.1	147	7.4	270.5
14	5.9	252.8	81	8.0	272.5	148	7.8	271.6
15	6.0	255.0	82	7.9	273.2	149	8.2	272.3
16	6.3	256.4	83	7.9	272.8	150	8.4	272.1
17	7.0	256.7	84	8.0	272.0	151	8.1	270.1
18	7.0	257.3	85	8.2	273.4	152	7.8	267.2
19	6.8	258.2	86	8.3	275.4	153	7.7	265.8
20	6.7	258.8	87	7.8	276.3	154	7.6	265.0
21	6.8	258.8	88	7.0	274.5	155	7.5	265.3
22	6.7	259.0	89	6.3	270.8	156	7.4	266.8
23	6.7	259.0	90	6.3	268.9	157	7.3	268.6
24	6.6	258.7	91	6.4	266.3	158	7.3	270.5
25	6.8	258.1	92	6.1	262.0	159	7.4	272.1
26	7.0	257.3	93	5.8	256.1	160	7.4	273.3
27	7.3	256.5	94	5.8	253.6	161	7.5	274.1
28	7.4	255.9	95	5.8	253.8	162	7.6	274.4
29	7.5	255.4	96	6.0	256.1	163	7.6	273.4
30	7.5	254.9	97	6.2	259.9	164	7.6	271.5
31	7.4	254.4	98	6.4	261.9	165	7.6	271.0
32	7.3	254.0	99	6.6	260.5	166	7.6	270.1
33	7.0	253.5	100	6.7	259.1	167	7.6	269.3
34	6.6	252.9	101	6.8	258.0	168	7.6	268.6
35	6.2	252.0	102	6.9	257.3	169	7.6	267.9
36	5.8	252.2	103	6.9	257.8	170	7.5	266.6
37	5.6	250.7	104	7.0	259.8	171	7.5	266.6
38	5.6	248.0	105	7.1	261.2	172	7.5	266.5
39	5.9	245.2	106	7.1	261.7	173	7.5	266.3
40	6.2	242.5	107	7.1	262.1	174	7.5	266.3
41	6.2	239.7	108	7.1	263.4	175	7.5	266.5
42	6.2	238.6	109	7.2	265.7	176	7.4	267.0
43	6.5	241.4	110	7.2	266.6	177	7.3	266.8
44	6.6	244.1	111	7.1	267.4	178	7.1	265.5
45	6.5	247.3	112	7.1	268.6	179	7.1	263.7
46	6.3	250.7	113	7.2	270.1	180	7.2	261.5
47	6.2	255.4	114	7.2	271.6	181	7.2	260.0
48	6.0	257.6	115	7.2	272.2	182	7.2	259.3
49	6.0	260.3	116	7.2	271.7	183	7.3	259.1
50	6.1	261.6	117	7.2	270.5	184	7.4	260.6
51	6.3	261.6	118	7.3	268.7	185	7.5	262.4
52	6.5	262.1	119	7.3	267.9	186	7.5	263.0
53	6.7	262.4	120	7.1	268.9	187	7.3	261.3
54	6.7	262.9	121	6.8	269.9	188	7.1	258.2
55	6.7	263.9	122	7.0	268.9	189	7.0	256.7
56	6.5	265.5	123	6.8	269.1	190	7.0	256.7
57	6.2	267.4	124	6.5	269.7			
58	6.1	268.9	125	6.4	269.7			
59	6.5	267.3	126	6.5	269.4			
60	7.3	263.9	127	6.4	270.0			
61	7.1	265.3	128	6.2	270.6			
62	6.6	268.8	129	6.2	270.4			
63	6.4	270.4	130	6.3	269.7			
64	6.7	269.4	131	6.4	268.8			
65	7.0	268.1	132	6.5	267.9			
66	7.3	266.9	133	6.6	267.1			

BLUE FOX STATION 57 (190M.) 5/JUN/75 521 GMT
LAT= 77.1164N LONG= 145.8433W LTER= 1. LGER= 2.
NIVEL= -4.0 EIVEL= -5.6 NVER= 0. EVER= 0.

DPT	SPD	DRN	DPT	SPD	DRN	DPT	SPD	DRN
0	0.0	999.9	67	6.0	229.7	134	3.6	232.2
1	0.0	999.9	68	5.8	228.3	135	3.7	232.9
2	0.0	999.9	69	5.6	226.6	136	3.8	233.6
3	0.0	999.9	70	5.3	224.4	137	3.9	233.7
4	0.0	999.9	71	4.7	218.8	138	4.0	233.7
5	0.0	999.9	72	4.1	211.7	139	4.1	233.7
6	3.4	216.6	73	3.9	208.9	140	4.0	233.7
7	3.2	208.0	74	3.8	209.1	141	4.0	233.6
8	3.4	205.9	75	3.8	212.9	142	3.9	233.3
9	3.6	205.2	76	3.9	216.0	143	3.8	233.4
10	3.9	204.4	77	4.0	219.5	144	3.7	234.8
11	4.1	205.4	78	4.1	222.5	145	3.9	237.5
12	4.1	208.3	79	4.1	224.2	146	4.1	241.6
13	4.1	211.3	80	4.1	226.3	147	4.3	245.2
14	4.0	212.4	81	4.3	229.0	148	4.5	246.1
15	3.8	212.4	82	4.4	230.5	149	4.5	245.2
16	3.6	211.0	83	4.3	231.2	150	4.5	243.6
17	3.4	210.2	84	4.1	231.7	151	4.4	241.9
18	3.2	208.8	85	3.9	231.5	152	4.4	240.3
19	3.0	207.5	86	3.6	231.0	153	4.4	237.9
20	2.8	206.3	87	3.5	230.3	154	4.4	235.7
21	2.6	205.7	88	3.8	230.6	155	4.4	233.9
22	2.5	205.0	89	4.0	231.5	156	4.4	232.7
23	2.4	204.7	90	4.1	232.8	157	4.3	231.8
24	2.3	204.1	91	4.0	234.1	158	4.3	231.7
25	2.2	202.0	92	3.9	235.9	159	4.2	232.6
26	2.1	200.2	93	3.8	236.9	160	4.3	233.8
27	2.0	199.6	94	3.7	235.6	161	4.4	235.8
28	2.0	199.2	95	3.7	231.4	162	4.7	239.3
29	2.0	200.7	96	3.8	223.4	163	5.6	237.6
30	2.2	204.8	97	4.0	217.5	164	5.1	241.0
31	2.4	209.4	98	4.1	215.7	165	4.5	244.8
32	2.7	212.7	99	4.1	216.9	166	4.5	244.9
33	2.9	215.1	100	4.0	220.6	167	4.5	243.9
34	3.1	214.6	101	4.0	228.0	168	4.6	243.9
35	3.1	216.4	102	4.2	232.0	169	4.6	244.7
36	3.2	217.7	103	4.5	233.8	170	4.6	245.0
37	3.3	217.4	104	5.0	235.4	171	4.4	245.1
38	3.5	213.4	105	5.5	237.3	172	4.1	245.0
39	4.1	207.6	106	5.9	240.3	173	3.8	244.9
40	4.6	205.7	107	5.9	244.5	174	3.8	243.6
41	4.9	205.5	108	6.0	248.9	175	3.7	242.5
42	5.0	207.5	109	5.7	250.5	176	3.8	241.7
43	5.0	210.9	110	5.4	245.4	177	3.9	241.2
44	4.8	216.2	111	5.4	242.7	178	4.0	240.7
45	4.8	221.7	112	5.4	241.3	179	4.2	240.4
46	5.1	224.8	113	5.2	241.5	180	4.4	241.4
47	5.6	228.2	114	4.9	241.9	181	4.5	241.3
48	6.0	230.4	115	4.7	242.3	182	4.4	240.0
49	6.1	230.9	116	4.5	242.5	183	4.4	237.8
50	6.1	231.1	117	4.5	242.0	184	4.4	234.7
51	6.1	231.7	118	4.5	241.3	185	4.5	233.2
52	6.1	232.3	119	4.5	239.1	186	4.7	233.7
53	6.0	233.4	120	4.6	235.5	187	4.9	235.3
54	6.0	233.9	121	4.7	230.7	188	5.0	237.0
55	6.0	233.9	122	4.9	224.0	189	5.2	240.5
56	6.0	232.6	123	5.0	218.5	190	5.2	240.5
57	5.9	231.2	124	5.0	217.4			
58	5.7	229.1	125	5.0	218.3			
59	5.4	227.2	126	4.9	219.7			
60	5.2	225.3	127	4.7	220.8			
61	5.1	223.4	128	4.4	221.5			
62	4.9	221.5	129	4.1	223.5			
63	4.9	221.0	130	3.8	224.3			
64	5.1	222.7	131	3.7	226.6			
65	5.5	225.7	132	3.6	228.6			
66	5.9	228.8	133	3.6	231.1			

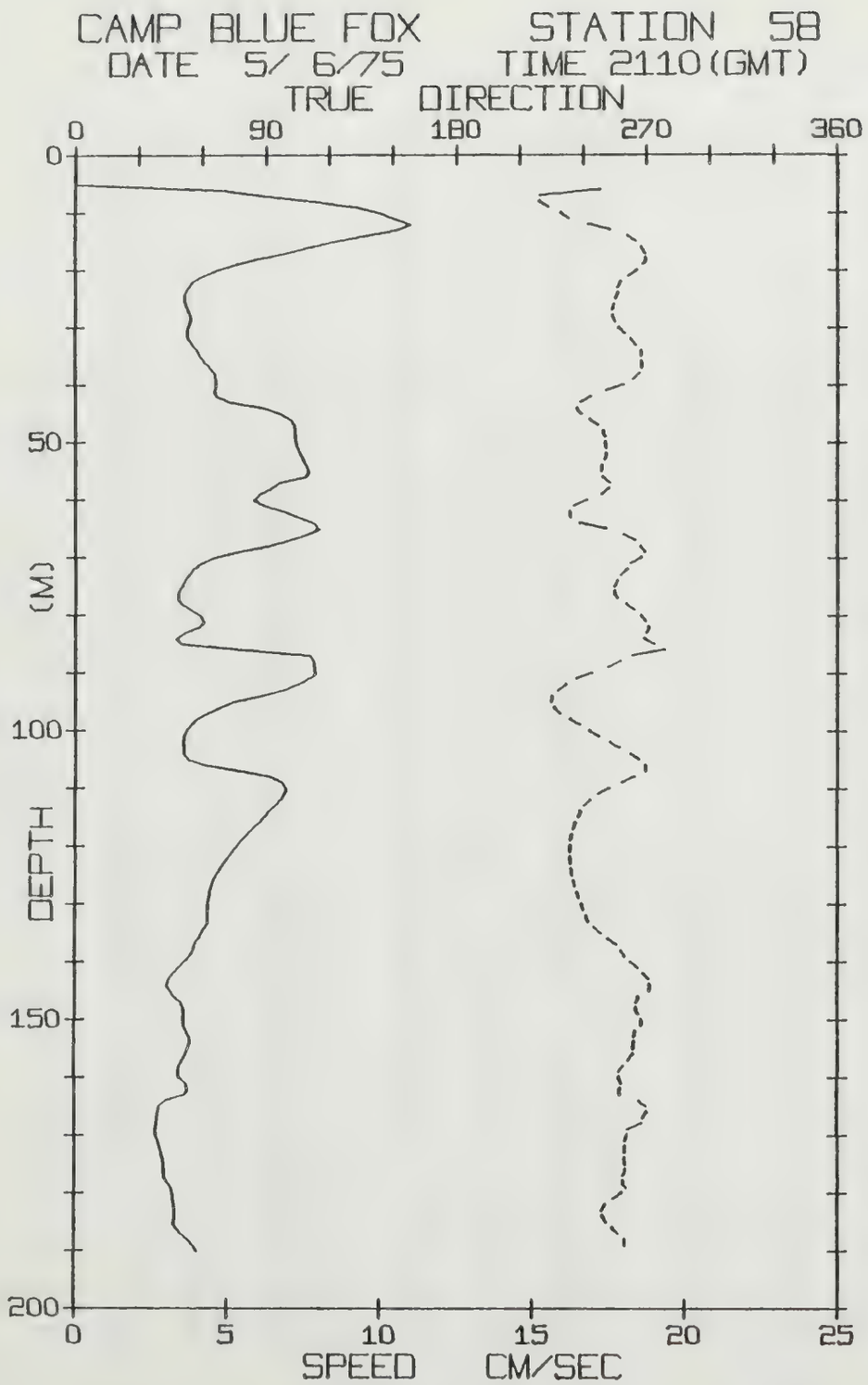
CAMP BLUE FOX STATION 58
DATE 5/ 6/75 TIME 2110(GMT)
TRUE DIRECTION
0 90 180 270 360
DEPTH (M)
0 50 100 150 200
0 5 10 15 20 25
SPEED CM/SEC

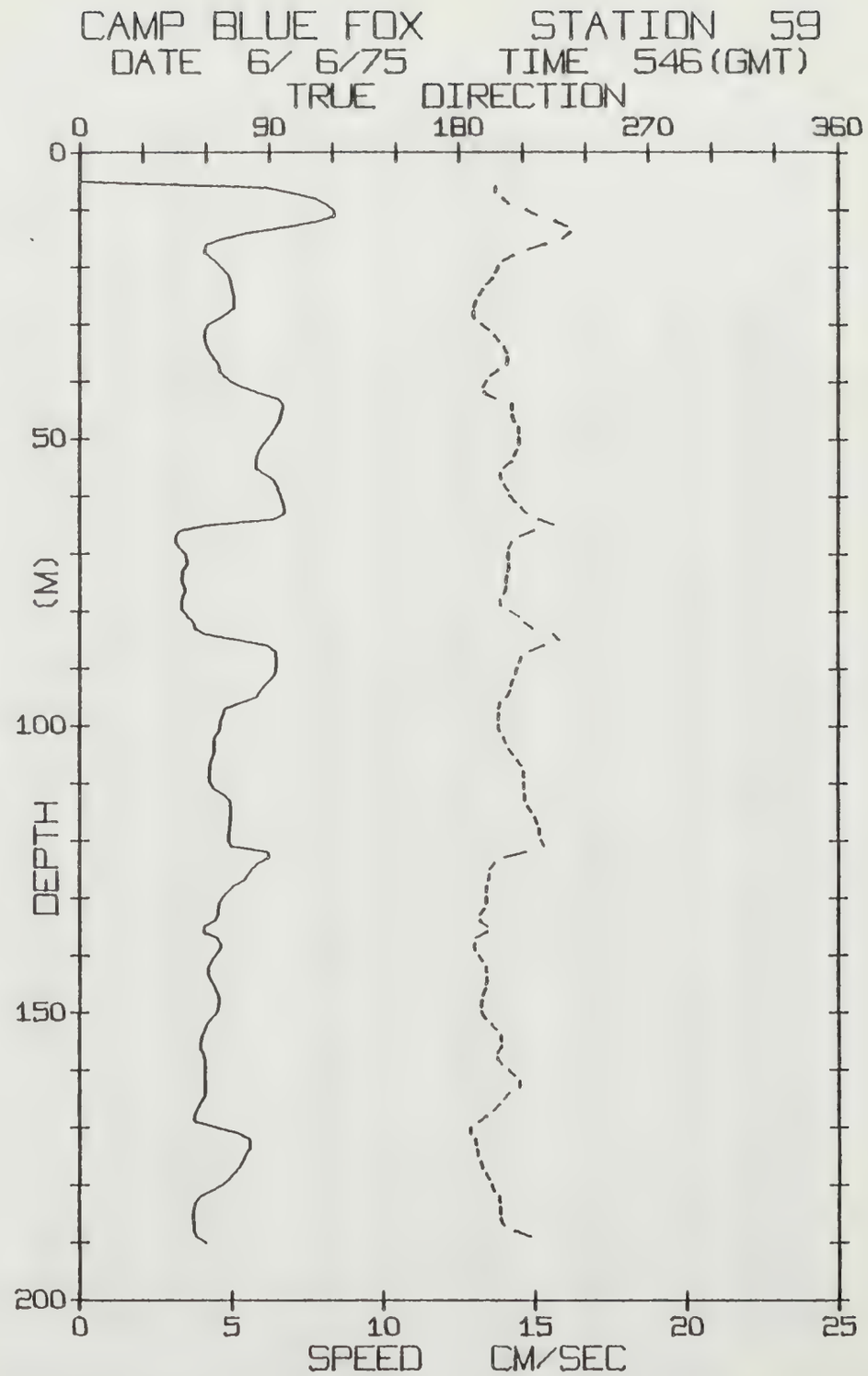
CAMP BLUE FOX STATION 59
DATE 6/ 6/75 TIME 546(GMT)
TRUE DIRECTION
0 90 180 270 360
DEPTH (M)
0 50 100 150 200
0 5 10 15 20 25
SPEED CM/SEC

BLUE FOX STATION 58 (190M.) 5/JUN/75 2110 GMT
LAT= 77.0978N LONG= 145.9897W LTER= 0. LGER= 0.
NIVEL= -3.1 EIVEL= -7.0 NVER= 0. EVER= 0.

DPT	SPD	DRN	DPT	SPD	DRN	DPT	SPD	DRN
0	0.0	999.9	67	7.0	264.5	134	4.3	245.5
1	0.0	999.9	68	6.3	267.5	135	4.1	248.6
2	0.0	999.9	69	5.3	269.8	136	4.0	252.0
3	0.0	999.9	70	4.5	267.3	137	3.9	255.6
4	0.0	999.9	71	4.1	262.6	138	3.8	258.0
5	0.0	999.9	72	3.9	260.9	139	3.7	259.8
6	4.7	247.7	73	3.7	257.9	140	3.6	262.5
7	6.2	219.1	74	3.6	256.1	141	3.4	266.0
8	7.8	219.2	75	3.5	254.8	142	3.2	268.9
9	9.2	223.8	76	3.4	254.9	143	3.1	271.6
10	10.0	229.8	77	3.4	256.8	144	3.0	271.8
11	10.5	233.5	78	3.5	260.6	145	3.1	271.2
12	11.0	242.6	79	3.8	264.2	146	3.3	266.0
13	10.5	252.9	80	4.1	268.1	147	3.5	264.8
14	9.5	261.0	81	4.3	270.0	148	3.6	264.5
15	8.5	265.1	82	4.0	271.3	149	3.5	266.4
16	7.7	267.7	83	3.6	270.1	150	3.5	268.0
17	6.9	269.5	84	3.3	268.7	151	3.6	267.0
18	6.0	269.9	85	3.5	274.1	152	3.7	264.6
19	5.3	268.2	86	5.6	278.7	153	3.8	263.7
20	4.6	265.1	87	7.7	263.2	154	3.7	263.4
21	4.2	261.1	88	7.9	257.5	155	3.7	263.8
22	3.8	257.4	89	7.9	252.1	156	3.6	263.0
23	3.7	256.1	90	7.9	244.2	157	3.5	260.9
24	3.6	256.1	91	7.7	237.0	158	3.4	258.7
25	3.6	254.9	92	7.3	232.1	159	3.4	256.8
26	3.7	254.0	93	6.8	228.6	160	3.4	257.2
27	3.7	253.6	94	6.1	225.4	161	3.7	258.4
28	3.8	254.2	95	5.2	224.8	162	3.7	257.1
29	3.7	255.4	96	4.7	226.6	163	3.6	257.7
30	3.7	257.3	97	4.3	229.5	164	3.0	266.3
31	3.7	259.8	98	4.0	234.2	165	2.8	270.3
32	3.7	262.6	99	3.8	238.7	166	2.7	269.8
33	3.9	265.1	100	3.6	243.3	167	2.7	268.3
34	4.0	267.2	101	3.5	247.7	168	2.7	267.0
35	4.1	267.5	102	3.5	252.9	169	2.6	261.0
36	4.3	268.2	103	3.5	257.4	170	2.7	260.3
37	4.5	267.8	104	3.6	262.6	171	2.8	259.6
38	4.6	266.1	105	3.8	266.6	172	2.8	259.5
39	4.6	263.4	106	4.3	269.7	173	2.9	259.8
40	4.6	258.8	107	5.4	269.4	174	2.9	259.9
41	4.5	250.7	108	6.4	263.8	175	3.0	260.3
42	4.7	243.3	109	6.8	258.4	176	2.9	259.8
43	5.1	238.7	110	6.9	252.5	177	2.9	258.8
44	6.2	236.9	111	6.8	247.0	178	3.1	258.4
45	6.8	239.4	112	6.7	243.4	179	3.2	260.7
46	7.1	243.1	113	6.5	240.6	180	3.2	257.9
47	7.2	247.3	114	6.3	238.6	181	3.3	254.2
48	7.2	249.6	115	6.2	237.6	182	3.3	250.4
49	7.2	250.6	116	6.0	236.3	183	3.3	248.7
50	7.3	250.8	117	5.8	235.3	184	3.3	249.5
51	7.3	251.1	118	5.6	234.5	185	3.2	251.3
52	7.4	250.6	119	5.5	234.0	186	3.4	254.1
53	7.5	250.0	120	5.3	233.7	187	3.5	256.7
54	7.6	248.9	121	5.1	233.7	188	3.7	259.6
55	7.7	248.4	122	5.0	234.0	189	3.9	260.0
56	7.5	249.5	123	4.9	234.6	190	4.0	259.5
57	6.7	253.0	124	4.7	234.9			
58	6.4	252.0	125	4.6	235.3			
59	6.0	248.7	126	4.5	235.9			
60	5.8	241.8	127	4.4	236.6			
61	6.2	235.7	128	4.4	237.5			
62	6.9	233.8	129	4.4	238.5			
63	7.3	234.4	130	4.3	239.5			
64	7.9	238.6	131	4.3	240.6			
65	8.0	251.1	132	4.3	241.6			
66	7.6	259.2	133	4.4	242.8			

BLUE FOX STATION 59 (190M.) 6/JUN/75 546 GMT
LAT= 77.0858N LONG= 146.0641W LTER= 1. LGER= 2.
NIVEL= -5.4 EIVEL= -3.2 NVER= 0. EVER= 0.

DPT	SPD	DRN	DPT	SPD	DRN	DPT	SPD	DRN
0	0.0	999.9	67	3.1	208.6	134	4.4	189.6
1	0.0	999.9	68	3.2	204.4	135	4.1	193.3
2	0.0	999.9	69	3.3	203.1	136	4.1	192.9
3	0.0	999.9	70	3.5	202.8	137	4.6	187.6
4	0.0	999.9	71	3.6	203.6	138	4.7	186.9
5	0.0	999.9	72	3.5	203.8	139	4.6	187.8
6	6.1	197.0	73	3.3	202.8	140	4.4	189.5
7	7.1	196.8	74	3.3	202.0	141	4.3	191.1
8	7.8	201.3	75	3.4	201.9	142	4.2	192.8
9	8.2	203.9	76	3.5	201.7	143	4.2	193.2
10	8.4	212.3	77	3.4	200.7	144	4.3	193.0
11	8.4	217.0	78	3.3	199.1	145	4.4	192.3
12	7.8	225.7	79	3.3	199.8	146	4.5	191.6
13	6.7	231.6	80	3.4	204.1	147	4.6	190.8
14	5.5	232.9	81	3.6	208.3	148	4.6	190.1
15	4.7	229.4	82	3.8	211.4	149	4.5	190.1
16	4.2	221.3	83	3.8	214.9	150	4.5	190.9
17	4.1	212.5	84	4.1	224.8	151	4.3	192.5
18	4.3	205.5	85	5.2	227.3	152	4.2	195.1
19	4.5	200.6	86	6.2	219.9	153	4.1	197.9
20	4.7	198.5	87	6.4	213.3	154	4.0	199.8
21	4.9	196.9	88	6.5	209.3	155	4.0	200.2
22	5.0	195.4	89	6.5	207.9	156	3.9	199.6
23	5.0	193.0	90	6.4	206.8	157	4.1	197.7
24	5.1	191.0	91	6.4	206.2	158	4.1	198.2
25	5.1	189.2	92	6.2	205.0	159	4.1	200.2
26	5.1	187.7	93	6.0	204.1	160	4.1	203.4
27	5.1	186.7	94	5.9	203.4	161	4.1	206.4
28	4.8	186.2	95	5.8	202.1	162	4.1	208.5
29	4.6	187.4	96	5.3	198.8	163	4.1	207.9
30	4.2	190.7	97	4.8	198.3	164	4.1	203.5
31	4.1	194.3	98	4.7	198.2	165	4.0	200.8
32	4.1	196.9	99	4.6	198.0	166	3.9	198.8
33	4.2	199.4	100	4.6	198.3	167	3.8	196.1
34	4.2	201.4	101	4.5	199.3	168	3.8	192.6
35	4.3	202.9	102	4.4	200.8	169	3.8	189.1
36	4.5	203.2	103	4.4	202.3	170	4.5	185.3
37	4.6	202.3	104	4.4	203.3	171	5.2	185.6
38	4.6	198.5	105	4.4	205.4	172	5.6	187.7
39	4.8	194.9	106	4.3	207.4	173	5.6	188.3
40	5.0	192.7	107	4.2	209.6	174	5.5	188.7
41	5.4	191.0	108	4.2	210.4	175	5.4	189.3
42	6.0	192.1	109	4.3	210.8	176	5.3	190.3
43	6.6	197.3	110	4.3	210.5	177	5.2	191.2
44	6.7	204.9	111	4.5	210.2	178	5.1	192.8
45	6.6	205.1	112	4.8	211.4	179	4.9	194.4
46	6.6	205.5	113	5.0	211.2	180	4.7	195.6
47	6.5	206.7	114	5.0	212.6	181	4.3	196.8
48	6.4	208.3	115	5.0	214.4	182	4.0	199.0
49	6.3	208.6	116	4.9	215.9	183	3.8	199.5
50	6.2	208.6	117	4.9	217.1	184	3.7	199.4
51	6.0	208.0	118	4.9	218.0	185	3.7	198.9
52	5.9	206.8	119	4.9	218.5	186	3.8	199.9
53	5.8	205.8	120	4.9	219.2	187	3.8	201.4
54	5.8	204.4	121	5.0	220.4	188	3.8	206.4
55	5.8	201.2	122	6.2	211.6	189	3.9	214.0
56	6.1	199.3	123	6.2	201.2	190	4.2	222.7
57	6.4	200.0	124	5.8	196.1			
58	6.5	201.6	125	5.6	194.2			
59	6.6	203.3	126	5.5	193.7			
60	6.7	204.4	127	5.4	193.2			
61	6.7	206.8	128	5.0	192.4			
62	6.8	209.4	129	4.8	192.8			
63	6.7	212.5	130	4.7	193.1			
64	6.4	217.9	131	4.6	192.8			
65	4.2	224.7	132	4.5	191.3			
66	3.3	215.3	133	4.5	189.5			

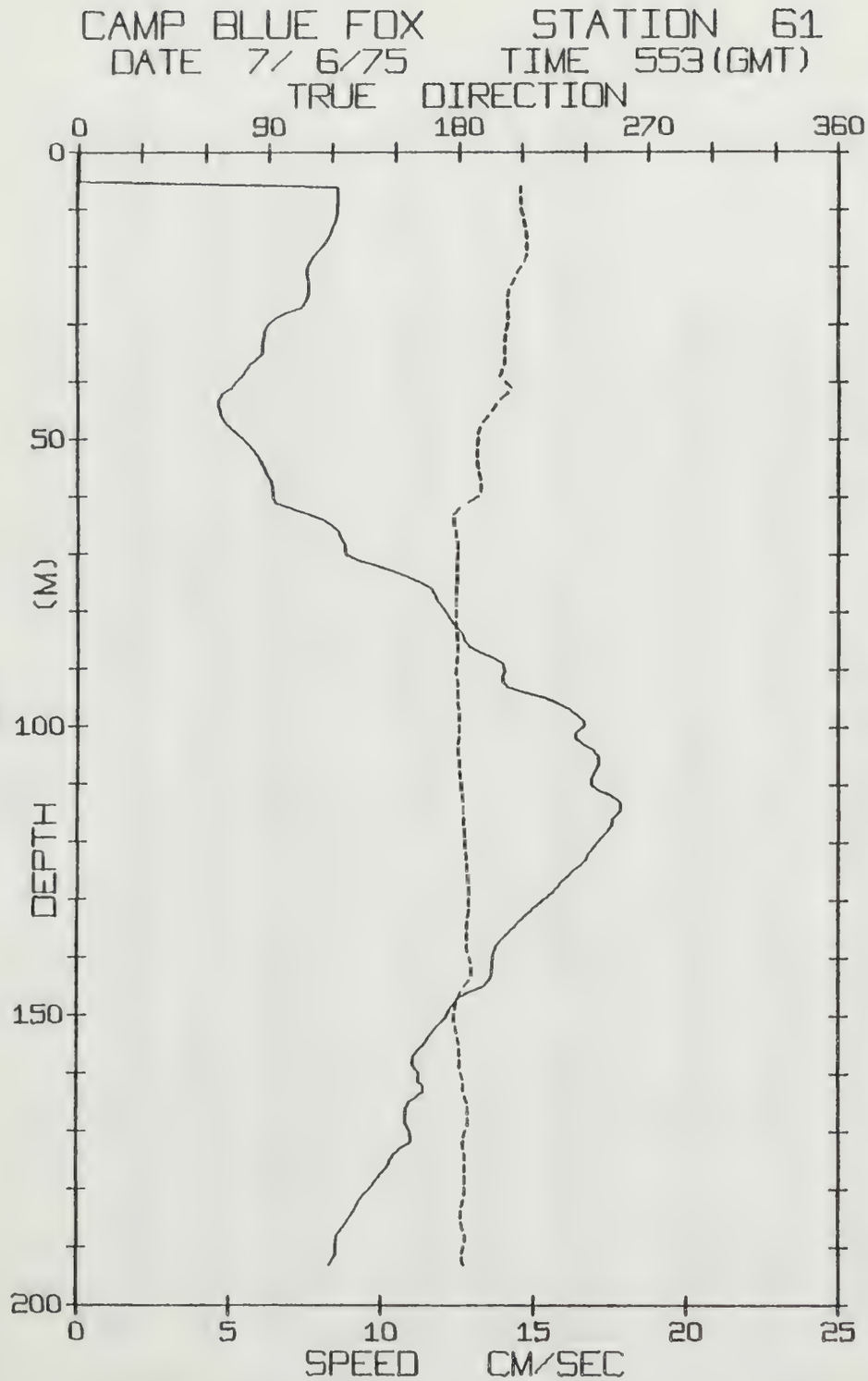
CAMP BLUE FOX STATION 61
DATE 7/ 6/75 TIME 553(GMT)
TRUE DIRECTION
0 90 180 270 360
DEPTH (M)
0 50 100 150 200
0 5 10 15 20 25
SPEED CM/SEC

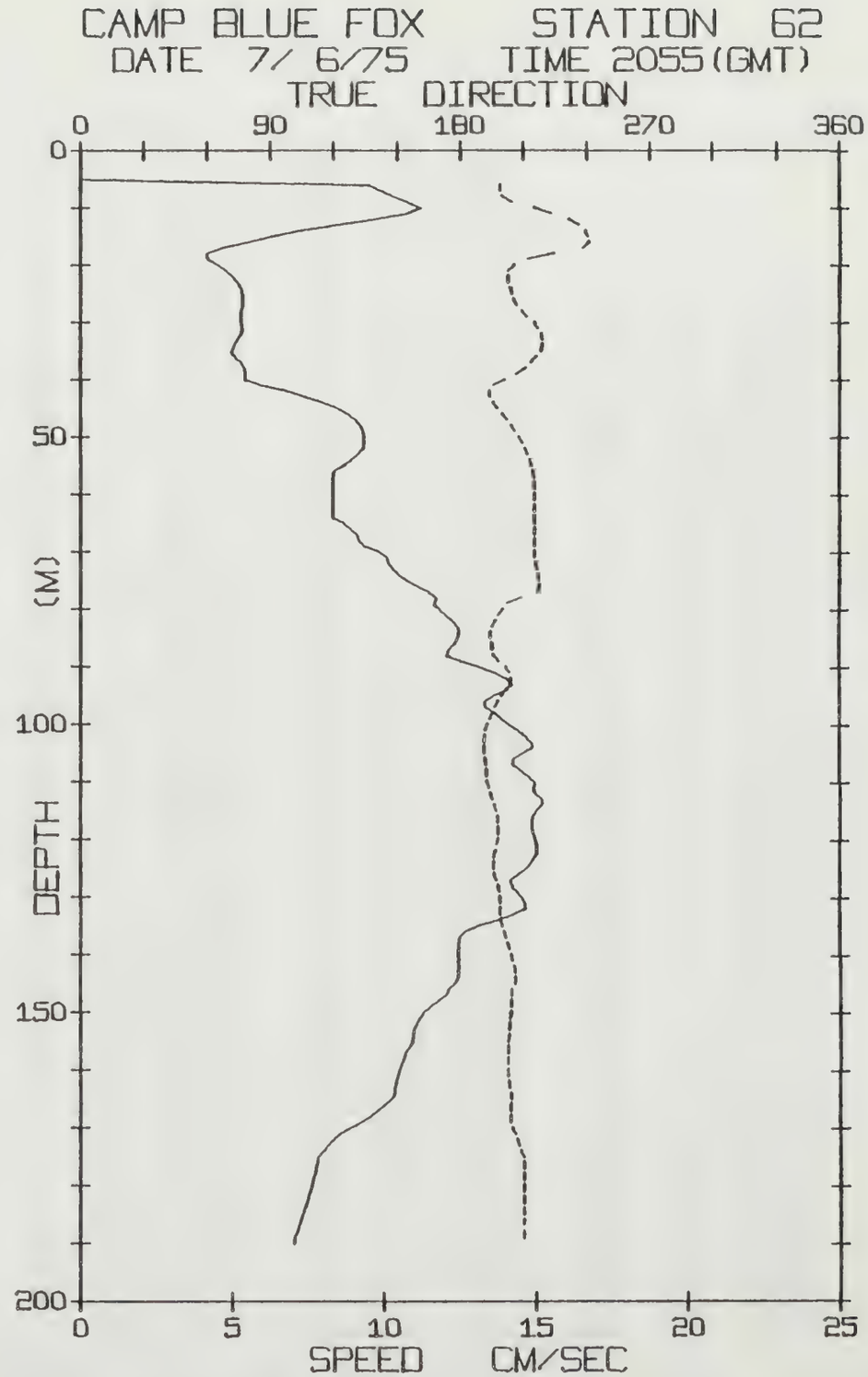
CAMP BLUE FOX STATION 62
DATE 7/ 6/75 TIME 2055(GMT)
TRUE DIRECTION
0 90 180 270 360
DEPTH (M)
0 50 100 150 200
0 5 10 15 20 25
SPEED CM/SEC

BLUE FOX STATION 61 (193M.) 7/JUN/75 553 GMT
LAT= 77.0465N LONG= 146.2528W LTER= 0. LGER= 0.
NIVEL= -7.3 EIVEL= -3.9 NVER= 0. EVER= 0.

DPT	SPD	DRN	DPT	SPD	DRN	DPT	SPD	DRN
0	0.0	999.9	67	8.6	179.2	134	14.4	183.8
1	0.0	999.9	68	8.8	179.9	135	14.2	183.6
2	0.0	999.9	69	8.8	179.6	136	14.1	183.6
3	0.0	999.9	70	8.8	179.3	137	13.9	183.6
4	0.0	999.9	71	9.2	178.6	138	13.7	184.0
5	0.0	999.9	72	9.8	178.7	139	13.6	184.7
6	8.5	208.9	73	10.4	178.7	140	13.6	185.6
7	8.5	209.1	74	10.9	178.7	141	13.6	186.2
8	8.5	209.4	75	11.3	178.6	142	13.6	186.4
9	8.5	209.7	76	11.6	178.4	143	13.6	186.0
10	8.5	210.0	77	11.8	178.6	144	13.5	184.7
11	8.5	210.5	78	11.8	179.2	145	13.3	182.4
12	8.4	211.1	79	12.0	179.0	146	12.9	180.5
13	8.3	211.7	80	12.1	178.9	147	12.5	179.3
14	8.3	212.1	81	12.2	179.2	148	12.3	178.5
15	8.2	212.3	82	12.4	179.2	149	12.2	177.7
16	8.0	212.4	83	12.5	179.0	150	12.1	177.5
17	7.9	212.1	84	12.7	179.3	151	12.0	170.1
18	7.7	211.5	85	12.7	179.8	152	11.8	178.8
19	7.6	210.5	86	12.9	179.9	153	11.6	179.4
20	7.5	209.0	87	13.2	179.6	154	11.5	179.9
21	7.5	206.9	88	13.7	178.8	155	11.4	180.4
22	7.6	206.0	89	14.0	178.5	156	11.2	180.7
23	7.6	204.6	90	14.0	178.4	157	11.0	180.7
24	7.6	203.1	91	13.9	179.2	158	11.0	181.0
25	7.5	202.8	92	14.0	179.7	159	11.1	180.4
26	7.4	203.1	93	14.1	180.0	160	11.2	181.5
27	7.3	203.6	94	14.6	180.1	161	11.1	182.7
28	6.8	203.2	95	15.4	179.6	162	11.3	182.1
29	6.4	202.9	96	15.8	180.0	163	11.4	182.1
30	6.2	202.4	97	16.2	180.4	164	11.1	183.3
31	6.1	202.0	98	16.4	180.3	165	10.9	184.7
32	6.1	201.6	99	16.6	180.4	166	10.8	185.0
33	6.0	201.4	100	16.6	179.8	167	10.8	184.9
34	6.0	201.5	101	16.4	179.8	168	10.7	185.0
35	6.0	201.8	102	16.4	179.6	169	10.8	184.4
36	5.8	201.9	103	16.6	179.3	170	10.9	183.2
37	5.6	201.2	104	16.9	180.0	171	11.0	182.3
38	5.5	200.0	105	17.1	180.2	172	10.9	181.9
39	5.3	199.1	106	17.1	180.4	173	10.6	182.9
40	5.2	202.3	107	17.1	180.6	174	10.4	183.4
41	5.0	205.1	108	16.9	180.9	175	10.2	183.3
42	4.7	202.9	109	16.8	181.2	176	10.2	183.1
43	4.6	199.6	110	16.9	181.4	177	10.0	182.7
44	4.6	197.2	111	17.1	181.2	178	9.8	182.7
45	4.7	195.6	112	17.5	182.0	179	9.7	182.8
46	4.7	193.4	113	17.8	182.6	180	9.6	183.0
47	4.8	191.1	114	17.8	182.6	181	9.4	182.6
48	5.0	189.6	115	17.7	182.7	182	9.2	181.9
49	5.2	188.8	116	17.5	182.9	183	9.1	181.2
50	5.5	188.7	117	17.5	183.0	184	9.0	180.7
51	5.6	188.6	118	17.4	183.2	185	8.9	180.9
52	5.8	188.6	119	17.2	183.4	186	8.8	181.9
53	5.9	188.6	120	17.1	183.6	187	8.6	182.8
54	6.0	188.8	121	16.9	183.8	188	8.5	183.5
55	6.1	189.6	122	16.8	183.9	189	8.5	183.1
56	6.2	190.0	123	16.7	184.0	190	8.5	182.1
57	6.3	190.7	124	16.5	184.2	191	8.5	181.3
58	6.4	191.0	125	16.2	184.0	192	8.4	181.6
59	6.4	190.6	126	16.1	184.8	193	8.3	183.2
60	6.4	188.8	127	15.9	185.2			
61	6.5	184.6	128	15.7	185.5			
62	7.0	179.9	129	15.5	185.3			
63	7.6	177.5	130	15.3	185.1			
64	8.1	177.2	131	15.1	184.8			
65	8.4	178.1	132	14.8	184.4			
66	8.6	179.0	133	14.6	184.0			

BLUE FOX STATION 62 (190M.) 7/JUN/75 2055 GMT
LAT= 77.0233N LONG= 146.3310W LTER= 1. LGER= 2.
NIVEL= -6.0 EIVEL= -4.4 NVER= 0. EVER= 0.

DPT	SPD	DRN	DPT	SPD	DRN	DPT	SPD	DRN
0	0.0	999.9	67	9.1	215.2	134	13.7	199.1
1	0.0	999.9	68	9.2	215.1	135	13.1	200.0
2	0.0	999.9	69	9.4	214.9	136	12.6	200.9
3	0.0	999.9	70	9.8	214.9	137	12.4	201.5
4	0.0	999.9	71	10.1	215.4	138	12.4	202.5
5	0.0	999.9	72	10.2	216.1	139	12.4	203.3
6	9.5	198.7	73	10.3	216.8	140	12.4	204.1
7	9.9	199.1	74	10.5	217.3	141	12.4	205.1
8	10.3	200.3	75	10.8	217.6	142	12.4	205.8
9	10.8	204.3	76	11.1	217.5	143	12.5	206.4
10	11.2	215.4	77	11.5	216.5	144	12.4	206.2
11	10.7	223.1	78	11.7	209.1	145	12.3	205.7
12	9.7	231.7	79	11.6	201.7	146	12.1	203.9
13	8.4	236.3	80	11.8	199.6	147	12.0	204.0
14	7.2	239.5	81	12.0	197.5	148	11.8	203.6
15	6.3	240.8	82	12.2	195.9	149	11.5	203.4
16	5.5	241.3	83	12.4	194.6	150	11.3	203.3
17	4.7	238.0	84	12.4	193.7	151	11.1	203.0
18	4.1	224.5	85	12.4	194.4	152	11.0	202.8
19	4.2	212.1	86	12.3	195.0	153	10.9	202.6
20	4.5	205.7	87	12.1	195.2	154	10.9	202.3
21	4.8	202.8	88	12.0	195.7	155	10.9	202.0
22	5.0	202.4	89	12.5	198.2	156	10.8	202.0
23	5.2	203.0	90	13.1	201.1	157	10.7	202.2
24	5.3	204.1	91	13.6	203.4	158	10.6	202.2
25	5.4	205.1	92	14.0	204.1	159	10.5	202.3
26	5.3	205.9	93	14.2	202.9	160	10.5	202.6
27	5.3	207.2	94	14.0	201.1	161	10.4	202.8
28	5.3	209.5	95	13.6	199.0	162	10.4	203.1
29	5.3	212.0	96	13.3	197.4	163	10.3	203.5
30	5.3	215.0	97	13.3	195.9	164	10.3	204.1
31	5.3	217.2	98	13.6	194.9	165	10.2	203.9
32	5.3	218.6	99	13.8	193.5	166	10.0	203.1
33	5.1	219.4	100	14.1	192.3	167	9.8	203.1
34	5.0	218.8	101	14.4	191.3	168	9.5	203.3
35	5.0	217.7	102	14.6	190.8	169	9.3	203.7
36	5.1	215.8	103	14.8	190.6	170	8.9	204.8
37	5.3	213.3	104	14.9	190.5	171	8.5	206.5
38	5.4	210.8	105	14.6	191.1	172	8.3	207.2
39	5.4	206.9	106	14.2	191.8	173	8.1	208.1
40	5.4	200.9	107	14.3	192.2	174	8.0	208.9
41	6.0	195.6	108	14.5	192.4	175	7.8	210.4
42	6.8	193.8	109	14.7	192.6	176	7.8	210.3
43	7.4	194.2	110	14.9	192.8	177	7.7	210.1
44	8.0	195.7	111	14.9	193.7	178	7.7	210.0
45	8.5	197.7	112	15.0	194.5	179	7.6	209.9
46	8.8	200.0	113	15.2	195.3	180	7.6	209.8
47	9.1	202.2	114	15.2	196.2	181	7.5	209.7
48	9.2	204.3	115	15.0	197.0	182	7.5	209.6
49	9.3	206.3	116	14.9	197.7	183	7.4	209.6
50	9.4	208.1	117	14.8	197.8	184	7.4	209.6
51	9.3	209.6	118	14.9	197.9	185	7.3	209.7
52	9.3	210.9	119	14.9	197.5	186	7.2	209.7
53	9.1	212.2	120	15.0	197.1	187	7.2	209.8
54	8.9	213.3	121	15.0	196.4	188	7.1	210.0
55	8.6	214.2	122	15.0	195.8	189	7.0	210.3
56	8.3	215.0	123	14.9	195.3	190	7.0	210.3
57	8.3	215.2	124	14.8	195.1			
58	8.3	215.3	125	14.6	195.0			
59	8.3	215.5	126	14.4	195.9			
60	8.3	215.6	127	14.1	197.0			
61	8.3	215.6	128	14.2	197.9			
62	8.3	215.6	129	14.4	198.5			
63	8.3	215.7	130	14.5	199.0			
64	8.3	215.7	131	14.6	198.7			
65	8.7	215.4	132	14.6	198.6			
66	8.9	215.3	133	14.2	198.7			

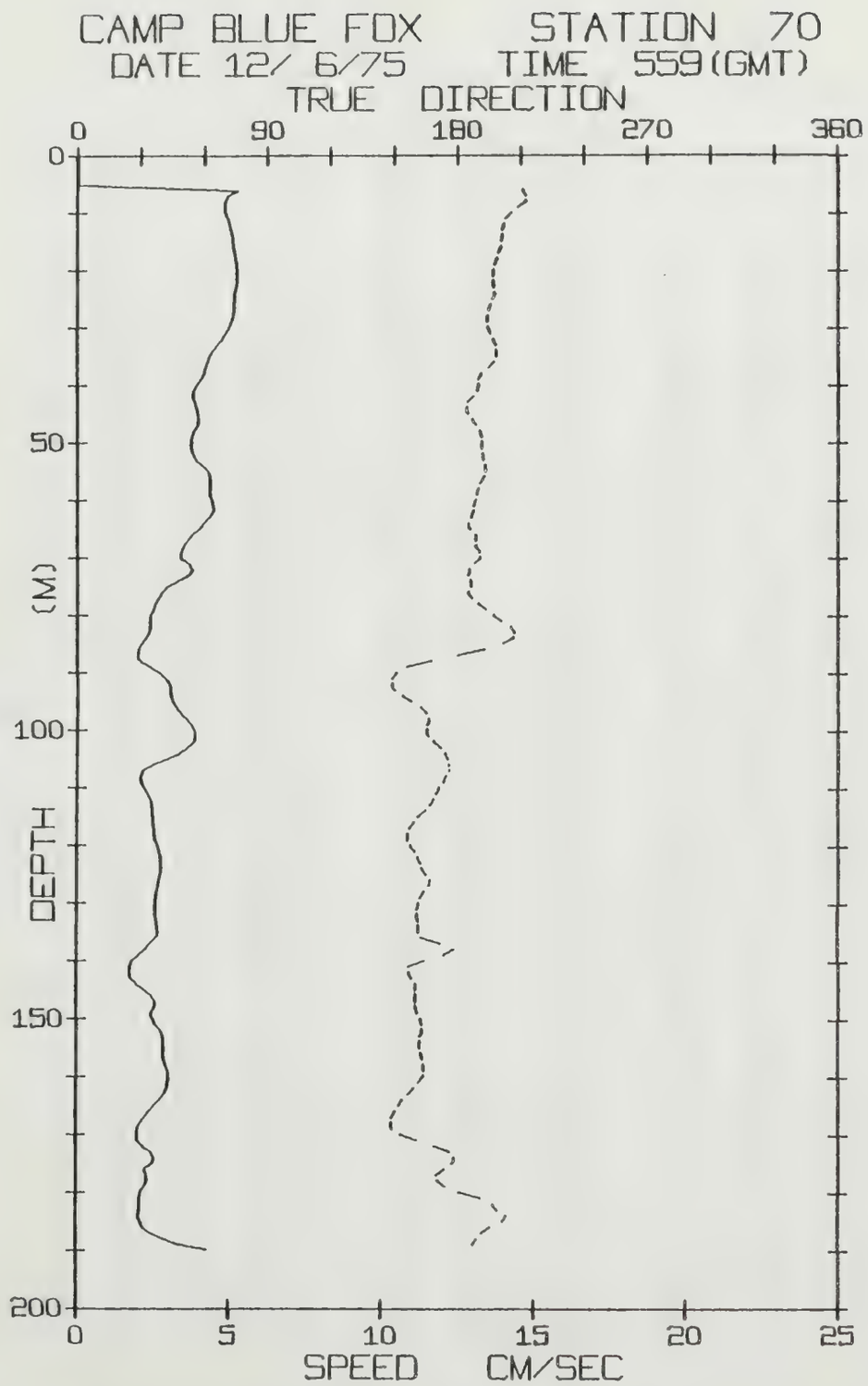
CAMP BLUE FOX STATION 70
DATE 12/ 6/75 TIME 559(GMT)
TRUE DIRECTION
0 90 180 270 360
DEPTH (M)
0 50 100 150 200
0 5 10 15 20 25
SPEED CM/SEC

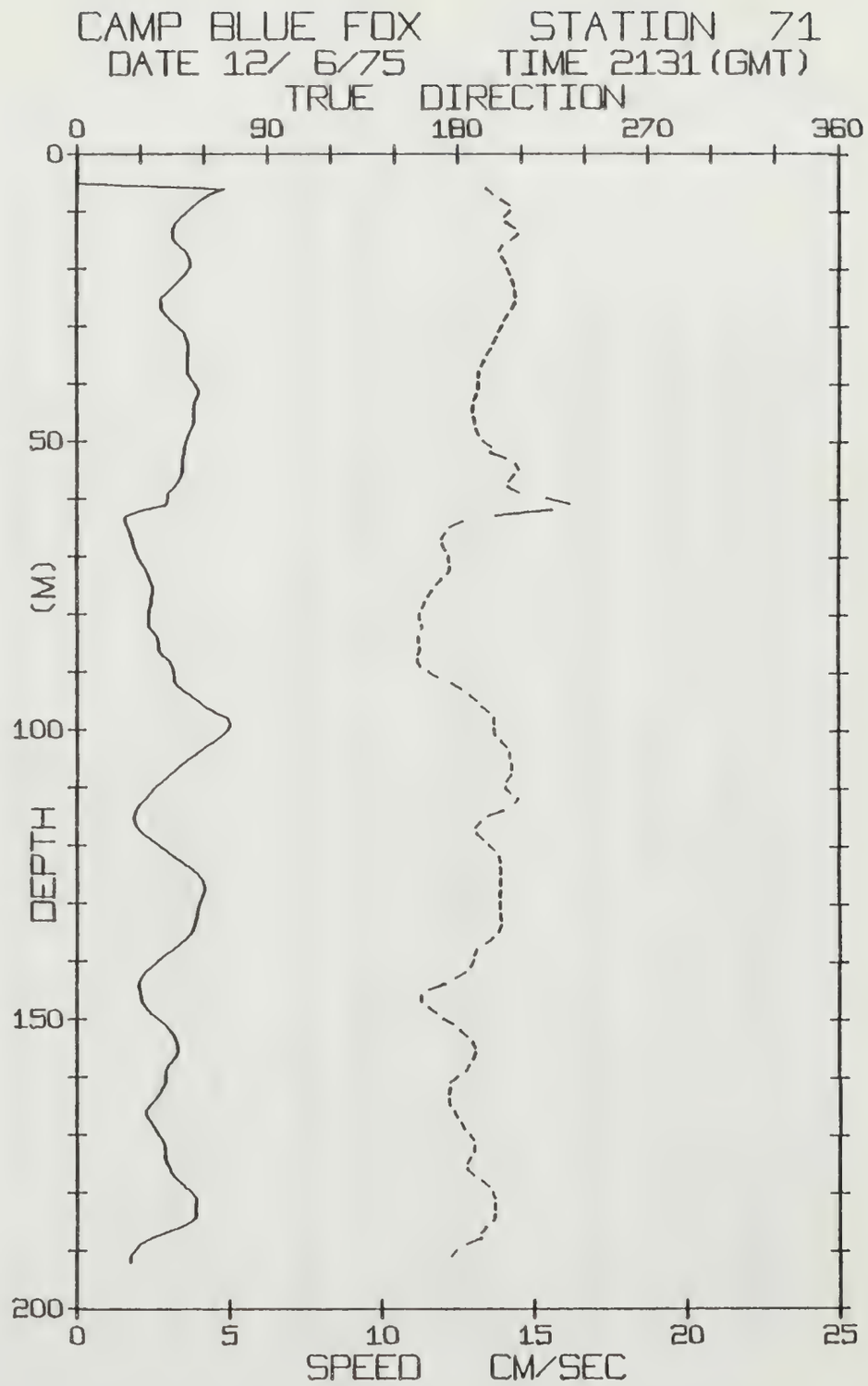
CAMP BLUE FOX STATION 71
DATE 12/ 6/75 TIME 2131(GMT)
TRUE DIRECTION
0 90 180 270 360
DEPTH (M)
0 50 100 150 200
0 5 10 15 20 25
SPEED CM/SEC

BLUE FOX STATION 70 (190M.) 12/JUN/75 559 GMT
LAT= 76.8495N LONG= 146.1755W LTER= 0. LGER= 0.
NIVEL= -6.5 EIVEL= 1.0 NVER= 0. EVER= 0.

DPT	SPD	DRN	DPT	SPD	DRN	DPT	SPD	DRN
0	0.0	999.9	67	3.6	188.9	134	2.7	161.6
1	0.0	999.9	68	3.5	188.9	135	2.7	161.1
2	0.0	999.9	69	3.4	190.9	136	2.6	162.9
3	0.0	999.9	70	3.4	191.3	137	2.4	172.2
4	0.0	999.9	71	3.7	188.1	138	2.2	177.9
5	0.0	999.9	72	3.8	185.5	139	2.0	173.6
6	5.3	211.1	73	3.6	185.0	140	1.8	164.3
7	4.9	212.7	74	3.3	186.5	141	1.7	157.1
8	4.8	212.2	75	2.9	186.5	142	1.7	157.1
9	4.8	208.2	76	2.8	185.1	143	1.8	159.0
10	4.9	205.3	77	2.6	187.2	144	2.0	160.5
11	5.0	202.8	78	2.5	190.3	145	2.2	160.3
12	5.0	201.6	79	2.5	193.9	146	2.4	160.4
13	5.1	201.0	80	2.4	197.3	147	2.6	160.2
14	5.1	200.7	81	2.4	200.8	148	2.5	160.6
15	5.1	200.5	82	2.4	205.6	149	2.4	161.5
16	5.2	200.1	83	2.3	207.4	150	2.5	162.9
17	5.2	199.2	84	2.2	206.3	151	2.6	163.5
18	5.2	198.1	85	2.1	201.6	152	2.8	163.3
19	5.3	197.4	86	2.0	192.8	153	2.9	162.3
20	5.3	196.8	87	2.0	180.3	154	2.9	162.1
21	5.2	196.7	88	2.1	167.8	155	2.9	162.6
22	5.2	197.2	89	2.4	156.2	156	2.8	163.4
23	5.2	197.5	90	2.7	151.2	157	2.9	164.1
24	5.1	197.7	91	2.9	149.3	158	3.0	164.5
25	5.1	196.3	92	3.1	149.2	159	3.0	164.3
26	5.1	195.3	93	3.1	150.7	160	3.0	163.5
27	5.1	194.4	94	3.1	154.4	161	3.0	161.6
28	5.1	193.9	95	3.2	158.7	162	2.9	159.4
29	5.0	194.2	96	3.3	163.1	163	2.8	156.9
30	4.9	194.9	97	3.4	165.8	164	2.7	154.0
31	4.8	195.9	98	3.6	167.0	165	2.5	152.4
32	4.7	197.0	99	3.8	165.9	166	2.4	150.4
33	4.6	198.2	100	3.9	165.3	167	2.2	149.0
34	4.4	198.7	101	3.9	166.7	168	2.1	148.7
35	4.3	198.3	102	3.8	169.2	169	2.0	149.6
36	4.2	197.0	103	3.6	172.3	170	2.0	153.4
37	4.2	194.6	104	3.4	174.7	171	2.0	161.2
38	4.1	191.3	105	3.0	176.0	172	2.2	169.3
39	4.0	189.7	106	2.5	176.7	173	2.5	176.4
40	3.9	189.6	107	2.1	175.9	174	2.6	178.6
41	3.8	189.2	108	2.1	174.4	175	2.5	177.5
42	3.8	187.2	109	2.1	173.3	176	2.2	173.9
43	3.9	184.6	110	2.2	171.3	177	2.3	170.2
44	3.9	184.0	111	2.3	169.9	178	2.3	171.1
45	4.0	185.2	112	2.4	168.5	179	2.2	174.3
46	3.9	187.3	113	2.5	166.9	180	2.1	181.0
47	3.9	189.5	114	2.5	164.7	181	2.0	191.3
48	3.8	190.9	115	2.5	161.5	182	2.1	196.8
49	3.7	191.9	116	2.5	159.3	183	2.0	199.2
50	3.7	192.0	117	2.5	157.3	184	2.0	202.6
51	3.8	192.2	118	2.5	156.1	185	2.1	201.4
52	3.8	192.5	119	2.6	156.1	186	2.2	195.3
53	3.9	192.6	120	2.7	158.0	187	2.4	191.7
54	4.1	193.5	121	2.7	160.1	188	2.8	189.0
55	4.3	193.7	122	2.8	161.6	189	3.3	187.3
56	4.4	192.4	123	2.8	163.0	190	4.3	185.3
57	4.3	190.8	124	2.7	163.5			
58	4.3	189.6	125	2.7	165.5			
59	4.4	189.0	126	2.7	167.3			
60	4.5	188.3	127	2.6	166.2			
61	4.5	187.5	128	2.6	164.0			
62	4.4	186.9	129	2.6	162.2			
63	4.3	186.0	130	2.5	161.2			
64	4.1	185.1	131	2.6	160.6			
65	4.0	186.1	132	2.6	161.2			
66	3.7	188.9	133	2.6	161.9			

BLUE FOX STATION 71 (192M.) 12/JUN/75 2131 GMT
LAT= 76.8211N LONG= 146.1491W LTER= 0. LGER= 0.
NIVEL= -6.2 EIVEL= -2.4 NVER= 0. EVER= 0.

DPT	SPD	DRN	DPT	SPD	DRN	DPT	SPD	DRN
0	0.0	999.9	67	1.8	172.1	134	3.8	199.9
1	0.0	999.9	68	1.9	172.9	135	3.7	198.6
2	0.0	999.9	69	1.9	174.3	136	3.6	196.1
3	0.0	999.9	70	2.0	175.7	137	3.4	192.8
4	0.0	999.9	71	2.1	176.2	138	3.1	188.4
5	0.0	999.9	72	2.2	176.5	139	2.8	187.4
6	4.8	193.5	73	2.4	174.8	140	2.6	186.7
7	4.3	196.8	74	2.4	172.4	141	2.4	185.6
8	4.0	200.8	75	2.5	169.1	142	2.2	183.1
9	3.8	204.8	76	2.5	167.3	143	2.1	178.4
10	3.6	204.4	77	2.4	165.4	144	2.0	173.5
11	3.4	201.9	78	2.4	163.8	145	2.1	165.8
12	3.2	203.2	79	2.3	162.6	146	2.1	162.0
13	3.1	207.2	80	2.3	161.3	147	2.1	162.4
14	3.1	208.7	81	2.3	162.0	148	2.3	165.8
15	3.2	204.9	82	2.4	163.0	149	2.4	169.1
16	3.4	200.7	83	2.5	161.9	150	2.7	173.1
17	3.6	199.0	84	2.7	160.8	151	2.9	177.7
18	3.7	201.1	85	2.7	161.0	152	3.1	180.7
19	3.7	202.9	86	2.7	161.7	153	3.2	184.0
20	3.6	203.7	87	2.8	160.6	154	3.3	186.5
21	3.5	204.9	88	3.0	160.4	155	3.3	188.0
22	3.3	206.0	89	3.1	162.2	156	3.2	187.4
23	3.1	206.8	90	3.2	165.8	157	3.1	186.4
24	2.9	207.3	91	3.2	170.3	158	3.0	184.8
25	2.7	207.5	92	3.2	177.0	159	2.9	183.1
26	2.8	206.4	93	3.5	181.6	160	2.9	179.6
27	2.8	205.0	94	3.7	185.5	161	2.9	176.1
28	2.9	203.3	95	4.0	188.7	162	2.8	175.5
29	3.1	201.6	96	4.2	191.2	163	2.7	175.2
30	3.3	200.1	97	4.6	194.6	164	2.5	175.7
31	3.5	198.9	98	5.0	196.9	165	2.4	176.5
32	3.6	197.7	99	5.0	197.1	166	2.2	178.3
33	3.7	196.5	100	4.9	196.7	167	2.3	179.8
34	3.7	195.0	101	4.7	197.8	168	2.4	181.5
35	3.6	193.4	102	4.5	200.3	169	2.6	183.2
36	3.6	192.0	103	4.2	202.8	170	2.7	185.4
37	3.6	190.6	104	3.9	204.3	171	2.8	187.6
38	3.6	189.4	105	3.7	204.8	172	2.9	187.8
39	3.8	189.2	106	3.4	205.2	173	2.9	187.1
40	3.9	189.2	107	3.2	204.9	174	2.9	185.3
41	4.0	189.4	108	3.0	204.2	175	3.0	183.9
42	3.9	188.2	109	2.8	202.5	176	3.1	184.3
43	3.8	187.1	110	2.5	201.9	177	3.2	187.1
44	3.8	186.8	111	2.4	204.7	178	3.3	191.0
45	3.8	187.3	112	2.2	208.0	179	3.5	194.4
46	3.9	187.9	113	2.0	206.1	180	3.8	196.5
47	3.8	188.3	114	1.9	201.1	181	3.9	197.4
48	3.7	189.0	115	1.8	193.7	182	3.9	197.4
49	3.6	190.2	116	1.9	190.1	183	3.9	197.4
50	3.6	192.1	117	2.0	187.9	184	3.9	197.2
51	3.5	195.7	118	2.2	188.8	185	3.8	195.9
52	3.5	195.1	119	2.5	191.8	186	3.4	193.2
53	3.4	202.4	120	2.7	194.5	187	2.9	190.6
54	3.4	207.3	121	2.9	197.5	188	2.4	190.1
55	3.4	209.0	122	3.2	199.4	189	2.1	183.6
56	3.4	206.1	123	3.5	199.9	190	1.9	178.9
57	3.3	203.8	124	3.8	200.0	191	1.7	176.5
58	3.2	203.2	125	4.0	199.7	192	1.7	176.5
59	3.0	209.0	126	4.1	199.5			
60	3.0	222.2	127	4.2	199.5			
61	2.9	232.8	128	4.1	199.4			
62	2.1	224.3	129	4.1	199.4			
63	1.6	197.8	130	4.0	199.4			
64	1.6	181.9	131	3.9	199.8			
65	1.7	176.2	132	3.9	200.3			
66	1.8	173.7	133	3.9	200.6			

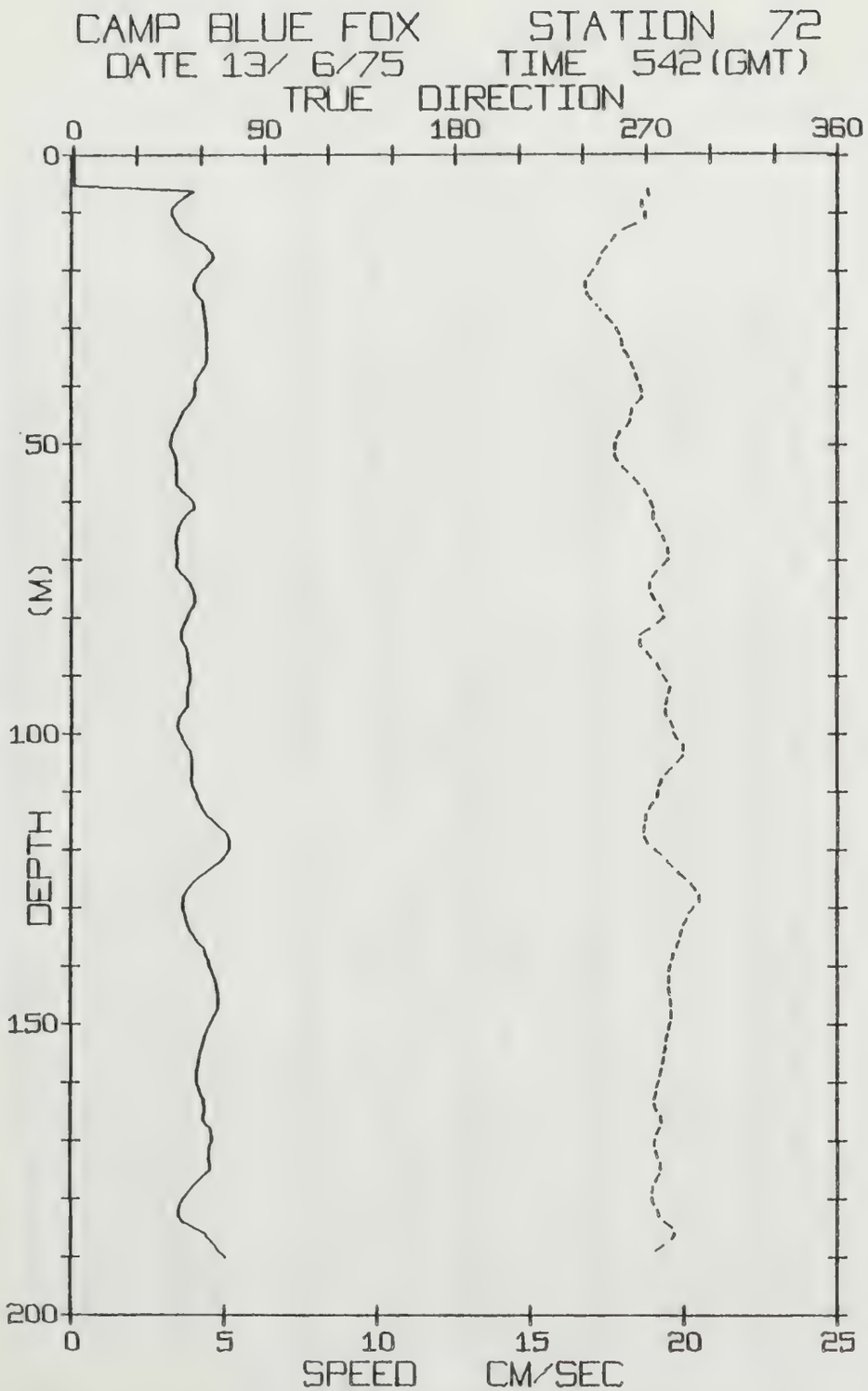
CAMP BLUE FOX STATION 72
DATE 13/ 6/75 TIME 542(GMT)
TRUE DIRECTION
0
90
180
270
360
DEPTH (M)
0
50
100
150
200
0
5
10
15
20
25
SPEED CM/SEC

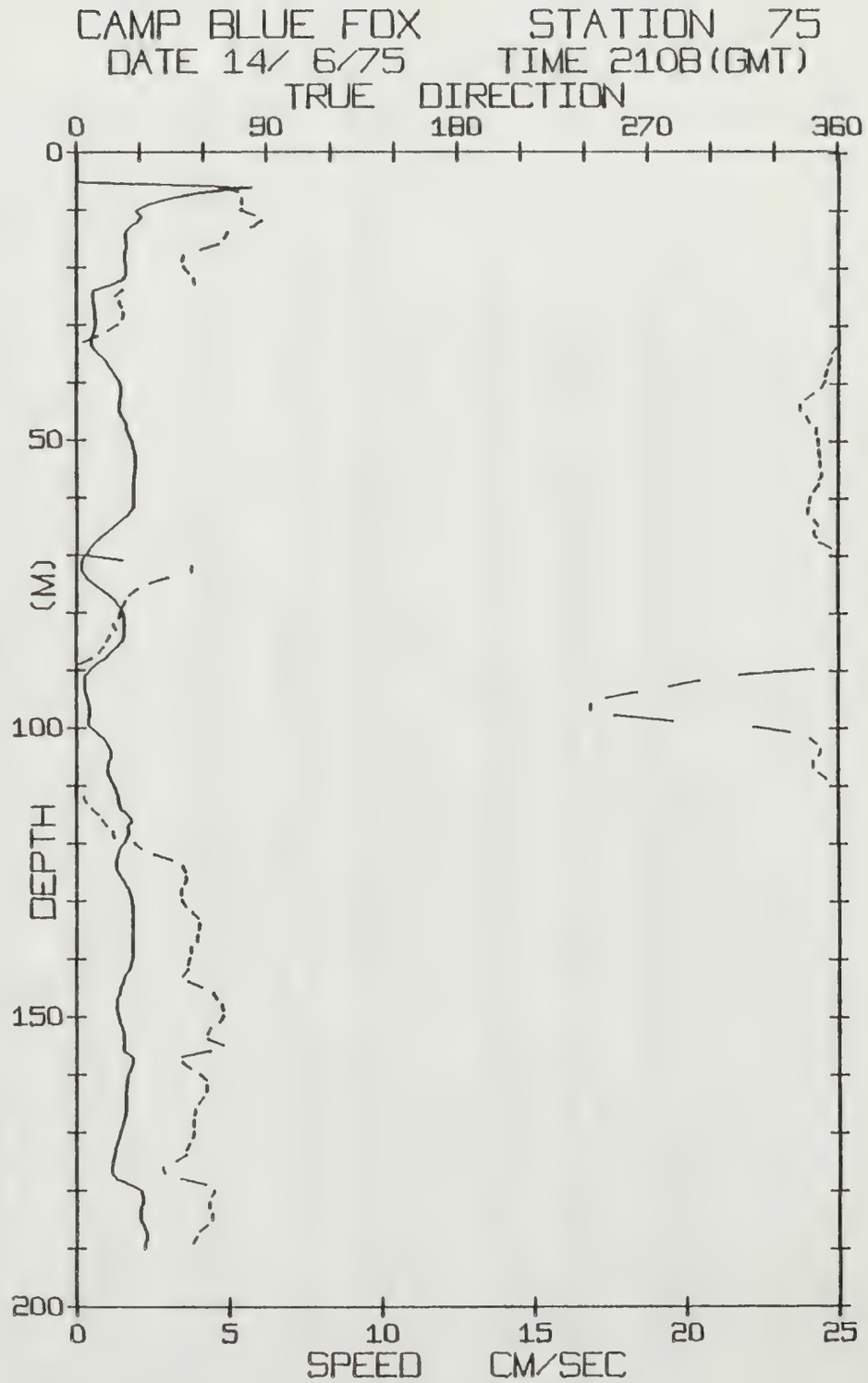
CAMP BLUE FOX STATION 75
DATE 14/ 6/75 TIME 2108(GMT)
TRUE DIRECTION
0
90
180
270
360
DEPTH (M)
0
50
100
150
200
0
5
10
15
20
25
SPEED CM/SEC

BLUE FOX STATION 72 (190M.) 13/JUN/75 542 GMT
LAT= 76.8099N LONG= 146.1813W LTER= 0. LGER= 0.
NIVEL= -2.7 EIVEL= -7.2 NVER= 0. EVER= 0.

DPT	SPD	DRN	DPT	SPD	DRN	DPT	SPD	DRN
0	0.0	999.9	67	3.4	279.0	134	3.9	286.3
1	0.0	999.9	68	3.4	280.2	135	4.0	285.5
2	0.0	999.9	69	3.4	280.6	136	4.1	284.6
3	0.0	999.9	70	3.3	279.8	137	4.3	283.7
4	0.0	999.9	71	3.4	277.7	138	4.3	282.4
5	0.0	999.9	72	3.5	274.6	139	4.4	281.6
6	4.0	270.7	73	3.7	272.6	140	4.5	280.7
7	3.6	271.6	74	3.8	271.4	141	4.6	280.4
8	3.4	267.8	75	3.9	271.2	142	4.6	280.2
9	3.2	267.8	76	4.0	272.6	143	4.7	280.2
10	3.2	269.6	77	3.9	274.2	144	4.7	280.7
11	3.3	269.4	78	3.8	276.6	145	4.8	281.2
12	3.4	264.7	79	3.7	278.2	146	4.8	281.7
13	3.6	258.5	80	3.7	278.3	147	4.7	281.9
14	3.9	255.1	81	3.6	275.3	148	4.6	281.9
15	4.2	253.2	82	3.5	271.3	149	4.5	281.4
16	4.4	251.0	83	3.5	267.4	150	4.5	280.8
17	4.6	248.7	84	3.6	266.6	151	4.4	280.1
18	4.5	247.4	85	3.7	267.8	152	4.3	279.3
19	4.3	246.4	86	3.7	270.4	153	4.2	279.0
20	4.1	244.6	87	3.7	272.6	154	4.2	278.5
21	4.0	242.4	88	3.8	275.2	155	4.1	278.1
22	3.9	241.0	89	3.8	276.7	156	4.1	277.8
23	4.0	241.1	90	3.8	278.0	157	4.1	277.3
24	4.1	242.1	91	3.8	280.0	158	4.0	276.6
25	4.2	244.1	92	3.7	281.2	159	4.0	276.0
26	4.3	246.3	93	3.7	280.5	160	4.1	275.3
27	4.3	248.8	94	3.7	279.5	161	4.1	274.6
28	4.3	251.4	95	3.7	279.0	162	4.2	274.1
29	4.3	253.8	96	3.6	278.5	163	4.3	273.4
30	4.4	255.8	97	3.4	279.8	164	4.3	274.0
31	4.4	257.4	98	3.4	281.6	165	4.3	275.2
32	4.3	258.2	99	3.4	282.8	166	4.2	276.9
33	4.3	258.8	100	3.5	283.3	167	4.3	277.5
34	4.3	260.0	101	3.6	284.9	168	4.5	275.9
35	4.3	261.7	102	3.7	287.5	169	4.6	274.5
36	4.3	263.1	103	3.8	287.6	170	4.5	273.6
37	4.2	264.5	104	3.9	286.6	171	4.4	273.8
38	4.0	265.2	105	3.9	284.5	172	4.4	274.8
39	3.9	266.2	106	3.9	281.6	173	4.5	275.7
40	4.0	267.4	107	3.9	278.9	174	4.5	276.8
41	3.9	268.2	108	3.9	276.9	175	4.5	277.1
42	3.9	267.7	109	3.9	275.8	176	4.2	275.6
43	3.7	265.3	110	4.0	275.3	177	4.1	274.0
44	3.6	263.0	111	4.1	274.6	178	3.9	272.7
45	3.5	262.4	112	4.2	273.0	179	3.7	272.6
46	3.4	261.9	113	4.3	271.2	180	3.6	272.8
47	3.3	260.3	114	4.4	269.9	181	3.5	273.9
48	3.2	257.3	115	4.6	269.2	182	3.4	275.4
49	3.1	255.6	116	4.8	268.8	183	3.5	276.3
50	3.2	254.6	117	5.0	268.5	184	3.6	278.5
51	3.3	254.6	118	5.1	269.5	185	4.0	282.4
52	3.3	255.3	119	5.1	271.1	186	4.3	283.4
53	3.4	256.7	120	5.0	274.2	187	4.5	281.6
54	3.4	258.8	121	4.9	277.3	188	4.7	278.0
55	3.3	261.4	122	4.8	279.9	189	4.8	274.2
56	3.3	264.3	123	4.5	282.7	190	5.0	270.9
57	3.4	266.8	124	4.3	285.2			
58	3.6	269.0	125	4.0	288.1			
59	3.8	270.7	126	3.8	291.1			
60	3.9	272.3	127	3.7	293.4			
61	3.9	273.4	128	3.6	295.0			
62	3.7	273.2	129	3.5	294.8			
63	3.5	273.4	130	3.6	292.3			
64	3.4	274.9	131	3.7	289.8			
65	3.4	276.6	132	3.7	288.7			
66	3.3	278.0	133	3.8	287.2			

BLUE FOX STATION 75 (190M.) 14/JUN/75 2108 GMT
LAT= 76.8006N LONG= 146.2653W LTER= 8. LGER= 23.
NIVEL= 5.2 EIVEL= 1.2 NVER= 0. EVER= 1.

DPT	SPD	DRN	DPT	SPD	DRN	DPT	SPD	DRN
0	0.0	999.9	67	0.8	350.1	134	1.8	58.4
1	0.0	999.9	68	0.6	351.8	135	1.8	57.5
2	0.0	999.9	69	0.4	357.3	136	1.8	57.0
3	0.0	999.9	70	0.3	2.4	137	1.8	56.9
4	0.0	999.9	71	0.1	22.1	138	1.9	54.3
5	0.0	999.9	72	0.1	54.6	139	1.8	54.5
6	5.7	65.7	73	0.2	54.5	140	1.8	53.1
7	4.0	76.5	74	0.4	43.1	141	1.8	52.6
8	3.0	78.5	75	0.6	34.6	142	1.7	52.1
9	2.3	78.7	76	0.8	28.6	143	1.5	50.3
10	1.9	77.4	77	1.1	25.0	144	1.5	53.1
11	2.1	84.3	78	1.3	22.9	145	1.4	59.7
12	2.0	87.4	79	1.4	21.8	146	1.4	64.9
13	1.7	83.2	80	1.5	20.5	147	1.3	66.9
14	1.6	71.0	81	1.6	20.1	148	1.3	68.9
15	1.6	69.8	82	1.6	17.6	149	1.4	69.9
16	1.7	67.2	83	1.5	19.2	150	1.4	69.2
17	1.6	58.7	84	1.5	15.7	151	1.5	67.4
18	1.5	50.3	85	1.5	14.2	152	1.5	63.3
19	1.6	49.9	86	1.3	12.6	153	1.6	61.7
20	1.6	51.3	87	1.1	10.5	154	1.6	62.6
21	1.6	53.5	88	0.9	7.5	155	1.5	69.4
22	1.5	55.9	89	0.6	0.9	156	1.6	62.9
23	1.1	56.5	90	0.4	348.8	157	1.8	49.7
24	0.5	21.8	91	0.2	313.0	158	1.8	50.6
25	0.6	18.4	92	0.2	294.4	159	1.8	54.3
26	0.6	20.5	93	0.3	280.0	160	1.7	58.6
27	0.6	21.9	94	0.3	264.7	161	1.6	61.6
28	0.6	22.4	95	0.4	250.0	162	1.6	61.9
29	0.6	21.6	96	0.4	242.8	163	1.6	61.3
30	0.6	19.3	97	0.4	242.6	164	1.6	59.8
31	0.6	15.4	98	0.4	254.6	165	1.6	57.6
32	0.5	10.0	99	0.3	282.0	166	1.6	56.0
33	0.5	3.3	100	0.5	320.0	167	1.6	55.6
34	0.6	359.1	101	0.7	337.7	168	1.5	55.2
35	0.7	357.3	102	0.9	346.8	169	1.5	55.4
36	0.9	356.7	103	1.1	350.3	170	1.4	55.6
37	1.1	355.2	104	1.2	352.1	171	1.4	54.7
38	1.2	354.3	105	1.1	350.9	172	1.3	53.3
39	1.3	353.8	106	1.0	348.3	173	1.2	51.8
40	1.5	353.5	107	1.0	348.1	174	1.2	51.2
41	1.5	351.8	108	1.1	351.2	175	1.2	47.1
42	1.4	348.3	109	1.2	354.8	176	1.1	40.5
43	1.4	344.9	110	1.3	358.0	177	1.2	42.1
44	1.4	342.1	111	1.3	0.6	178	1.3	49.4
45	1.4	342.6	112	1.4	3.2	179	1.7	61.3
46	1.5	345.1	113	1.4	5.2	180	2.1	65.3
47	1.6	346.9	114	1.5	7.7	181	2.2	63.4
48	1.7	349.8	115	1.7	10.5	182	2.2	62.6
49	1.7	350.1	116	1.8	12.6	183	2.1	63.0
50	1.8	351.0	117	1.7	14.9	184	2.1	64.3
51	1.9	351.3	118	1.7	17.2	185	2.1	64.1
52	1.9	351.4	119	1.6	18.4	186	2.2	61.7
53	1.9	351.7	120	1.5	27.7	187	2.3	58.1
54	1.9	351.8	121	1.4	30.8	188	2.3	56.4
55	1.9	352.3	122	1.3	37.1	189	2.2	54.8
56	1.9	352.7	123	1.3	45.1	190	2.2	54.8
57	1.8	351.1	124	1.3	50.5			
58	1.8	350.5	125	1.4	52.0			
59	1.9	348.5	126	1.5	52.2			
60	1.9	346.8	127	1.6	51.0			
61	1.9	346.3	128	1.7	49.6			
62	1.8	345.6	129	1.8	50.2			
63	1.7	345.8	130	1.9	50.3			
64	1.4	348.9	131	1.9	52.3			
65	1.2	351.3	132	1.8	55.0			
66	1.0	348.7	133	1.8	57.9			

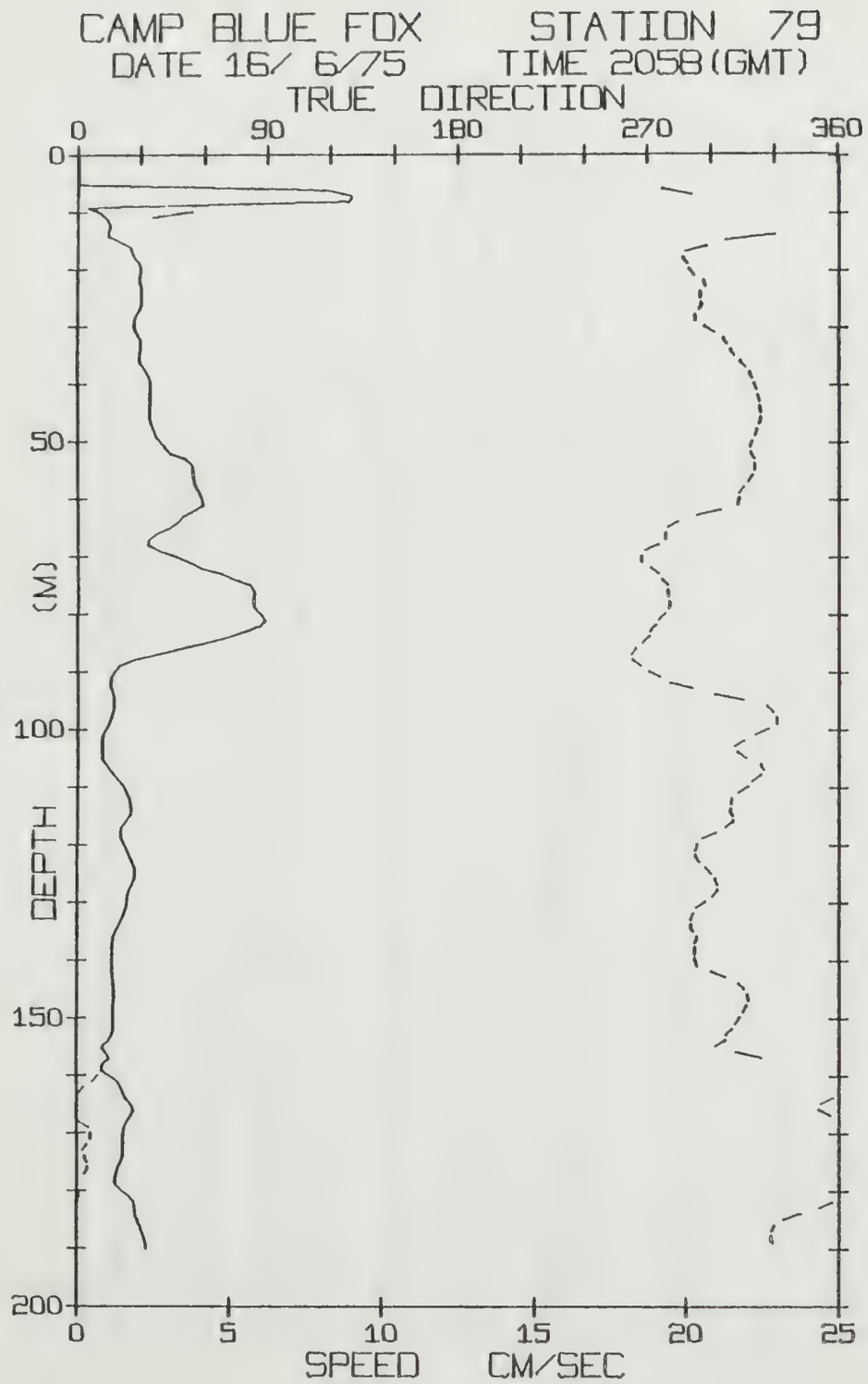
CAMP BLUE FOX STATION 79
DATE 16/ 6/75 TIME 2058(GMT)
TRUE DIRECTION
0 90 180 270 360
DEPTH (M)
0 50 100 150 200
0 5 10 15 20 25
SPEED CM/SEC

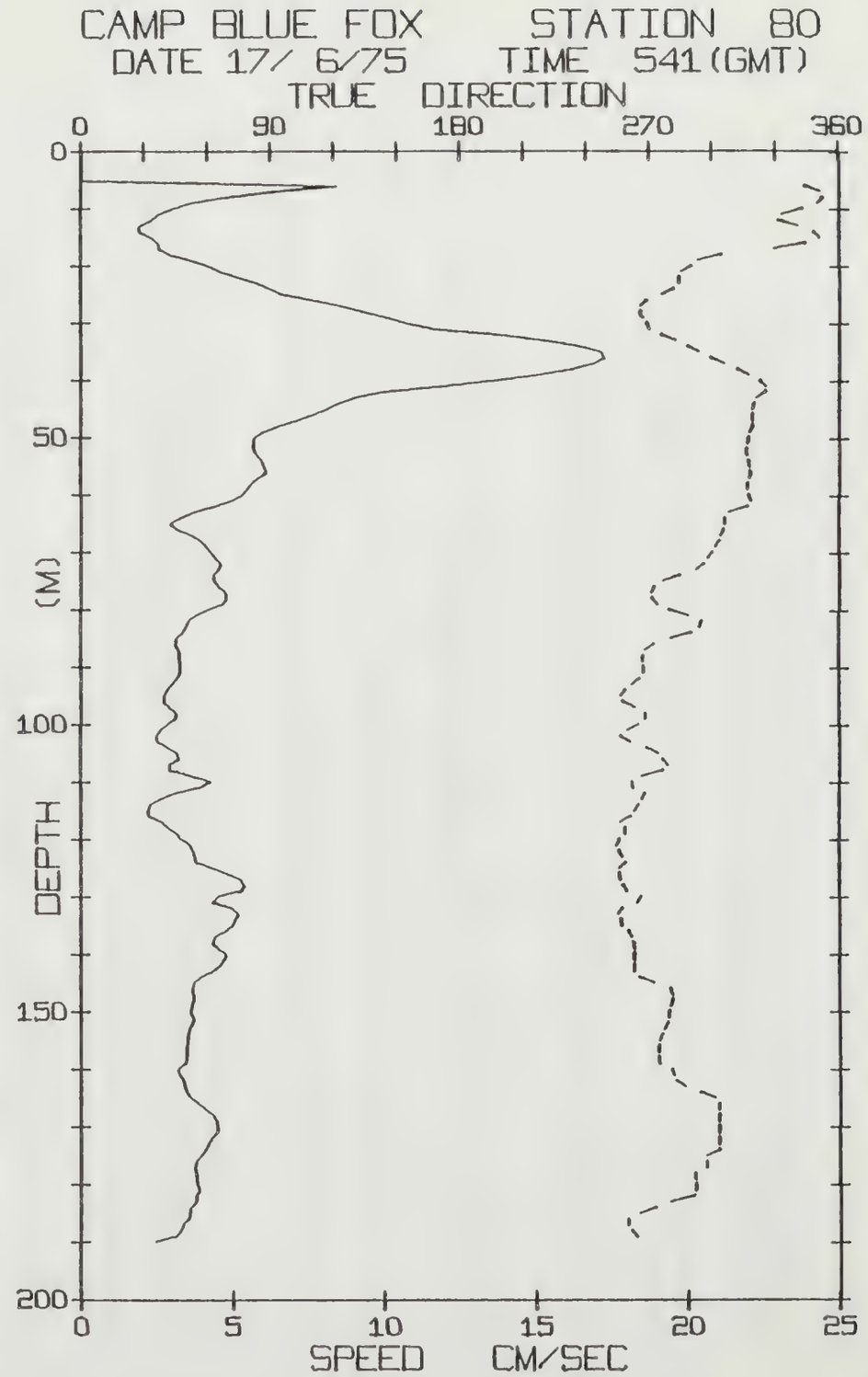
CAMP BLUE FOX STATION 80
DATE 17/ 6/75 TIME 541(GMT)
TRUE DIRECTION
0 90 180 270 360
DEPTH (M)
0 50 100 150 200
0 5 10 15 20 25
SPEED CM/SEC

BLUE FOX STATION 79 (190M.) 16/JUN/75 2058 GMT
LAT= 76.8087N LONG= 146.4259W LTER= 8. LGER= 23.
NIVEL= 3.6 EIVEL= -2.9 NVER= 0. EVER= 1.

DPT	SPD	DRN	DPT	SPD	DRN	DPT	SPD	DRN
0	0.0	999.9	67	2.3	279.1	134	1.3	290.3
1	0.0	999.9	68	2.3	275.3	135	1.2	291.7
2	0.0	999.9	69	2.7	268.9	136	1.1	293.4
3	0.0	999.9	70	3.2	267.0	137	1.1	292.2
4	0.0	999.9	71	3.7	267.6	138	1.1	292.2
5	0.0	999.9	72	4.0	271.9	139	1.1	292.5
6	8.2	277.0	73	4.8	275.6	140	1.1	292.8
7	9.0	290.9	74	5.2	277.3	141	1.1	293.7
8	8.9	296.4	75	5.7	280.0	142	1.1	299.9
9	0.3	170.6	76	5.8	280.1	143	1.2	306.8
10	0.8	54.0	77	5.7	280.3	144	1.2	313.0
11	1.0	35.5	78	5.8	281.1	145	1.2	315.8
12	1.1	20.3	79	5.9	280.2	146	1.2	317.4
13	1.0	357.5	80	6.0	278.3	147	1.1	318.2
14	1.0	330.2	81	6.2	275.6	148	1.1	316.6
15	1.4	306.5	82	6.0	273.8	149	1.1	315.0
16	1.7	297.8	83	5.5	271.4	150	1.1	313.5
17	1.8	288.0	84	4.9	270.7	151	1.1	311.7
18	1.9	286.7	85	4.2	268.0	152	1.1	309.9
19	2.1	289.2	86	3.4	264.7	153	1.1	307.0
20	2.1	289.9	87	2.6	262.3	154	1.0	306.2
21	2.0	292.2	88	1.7	263.2	155	0.8	301.9
22	2.0	296.9	89	1.3	266.9	156	0.9	311.8
23	2.1	297.7	90	1.2	271.0	157	1.1	324.0
24	2.0	294.6	91	1.0	276.3	158	0.8	343.1
25	2.1	295.1	92	1.0	281.0	159	0.8	9.4
26	2.1	295.7	93	1.1	291.7	160	1.0	9.9
27	2.0	294.1	94	1.2	301.6	161	1.3	7.4
28	1.9	292.4	95	1.1	315.8	162	1.4	3.1
29	1.8	292.9	96	1.1	326.9	163	1.5	0.9
30	1.8	296.8	97	1.1	329.8	164	1.6	358.0
31	1.9	301.4	98	1.0	331.4	165	1.8	352.2
32	2.1	305.6	99	1.0	331.9	166	1.9	351.0
33	2.1	307.7	100	0.9	327.4	167	1.7	356.8
34	2.0	309.3	101	0.8	321.4	168	1.6	1.3
35	2.0	311.2	102	0.7	315.7	169	1.5	5.5
36	2.0	313.7	103	0.8	311.6	170	1.5	7.0
37	2.2	316.3	104	0.8	313.1	171	1.5	6.1
38	2.3	318.3	105	0.8	316.9	172	1.5	4.8
39	2.4	319.8	106	0.9	323.8	173	1.5	2.6
40	2.4	320.9	107	1.1	325.4	174	1.5	4.0
41	2.3	321.9	108	1.2	323.6	175	1.4	5.1
42	2.3	322.7	109	1.4	319.8	176	1.3	5.4
43	2.3	323.3	110	1.5	317.4	177	1.2	3.6
44	2.3	323.6	111	1.6	313.3	178	1.2	1.2
45	2.3	323.7	112	1.7	310.0	179	1.3	359.4
46	2.4	323.3	113	1.7	309.6	180	1.5	1.0
47	2.4	322.6	114	1.7	309.3	181	1.7	1.1
48	2.5	321.5	115	1.7	310.8	182	1.9	357.6
49	2.6	320.6	116	1.5	311.0	183	1.9	351.4
50	2.7	319.2	117	1.4	306.9	184	1.9	342.0
51	2.9	318.4	118	1.4	302.1	185	2.0	334.1
52	3.0	319.4	119	1.4	296.1	186	2.1	329.7
53	3.6	320.8	120	1.5	293.4	187	2.1	328.3
54	3.8	321.2	121	1.6	292.4	188	2.2	328.1
55	3.8	320.7	122	1.7	292.8	189	2.3	329.4
56	3.8	319.5	123	1.8	294.8	190	2.3	329.4
57	3.8	317.6	124	1.9	297.7			
58	3.9	315.4	125	1.8	300.2			
59	4.0	313.5	126	1.8	302.3			
60	4.1	312.9	127	1.7	303.3			
61	4.1	312.7	128	1.6	302.8			
62	3.8	304.3	129	1.6	300.5			
63	3.4	293.1	130	1.6	297.3			
64	3.2	284.6	131	1.5	292.9			
65	3.0	279.6	132	1.5	291.3			
66	2.6	278.6	133	1.4	290.4			

BLUE FOX STATION 80 (190M.) 17/JUN/75 541 GMT
LAT= 76.8240N LONG= 146.4849W LTER= 0. LGER= 0.
NIVEL= 5.6 EIVEL= -9.7 NVER= 0. EVER= 0.

DPT	SPD	DRN	DPT	SPD	DRN	DPT	SPD	DRN
0	0.0	999.9	67	3.6	304.3	134	5.0	256.6
1	0.0	999.9	68	4.0	303.1	135	5.0	257.5
2	0.0	999.9	69	4.2	301.5	136	4.8	260.3
3	0.0	999.9	70	4.3	299.8	137	4.4	262.2
4	0.0	999.9	71	4.5	297.8	138	4.3	263.0
5	0.0	999.9	72	4.6	295.8	139	4.5	263.1
6	8.4	344.5	73	4.5	292.6	140	4.8	262.7
7	6.3	351.5	74	4.3	284.5	141	4.7	262.7
8	4.7	352.9	75	4.4	276.7	142	4.6	262.8
9	3.6	350.3	76	4.6	272.2	143	4.3	262.8
10	3.0	342.9	77	4.8	270.9	144	3.9	265.5
11	2.5	333.5	78	4.8	271.7	145	3.7	272.4
12	2.3	331.7	79	4.7	273.9	146	3.7	280.1
13	1.9	340.9	80	4.2	279.4	147	3.7	281.2
14	2.0	348.6	81	3.8	288.3	148	3.7	280.8
15	2.3	351.5	82	3.5	294.8	149	3.6	280.0
16	2.6	344.2	83	3.4	293.9	150	3.6	279.0
17	2.6	329.5	84	3.3	289.9	151	3.7	279.1
18	2.9	304.7	85	3.1	280.2	152	3.7	278.2
19	3.7	293.7	86	3.1	272.0	153	3.5	277.1
20	4.2	289.8	87	3.2	268.2	154	3.5	275.6
21	4.6	285.5	88	3.2	266.8	155	3.5	274.7
22	5.2	284.3	89	3.2	267.2	156	3.5	274.0
23	5.8	284.2	90	3.3	267.4	157	3.5	274.0
24	6.3	281.6	91	3.2	266.9	158	3.5	274.3
25	6.7	276.3	92	3.1	265.1	159	3.4	275.3
26	7.7	269.0	93	3.0	261.8	160	3.2	280.8
27	8.6	266.0	94	2.8	258.6	161	3.3	281.8
28	9.3	265.8	95	2.7	256.4	162	3.4	282.9
29	10.1	267.4	96	2.7	257.5	163	3.4	287.1
30	10.7	269.4	97	2.9	263.6	164	3.5	294.6
31	11.6	270.5	98	3.1	268.3	165	3.7	301.5
32	13.8	275.8	99	3.1	268.5	166	3.9	303.3
33	15.3	282.8	100	2.8	264.8	167	4.1	303.0
34	16.5	288.5	101	2.6	259.6	168	4.4	302.8
35	17.2	293.7	102	2.5	256.8	169	4.5	302.8
36	17.3	299.7	103	2.5	260.9	170	4.5	302.8
37	16.9	305.7	104	2.8	268.9	171	4.4	302.9
38	16.2	312.0	105	3.2	274.5	172	4.3	303.2
39	15.1	317.5	106	3.2	276.6	173	4.2	303.2
40	13.6	322.9	107	2.9	279.0	174	4.1	303.3
41	11.9	325.8	108	2.9	276.3	175	3.9	297.0
42	9.9	325.2	109	3.6	266.7	176	3.8	297.4
43	9.0	321.0	110	4.3	261.9	177	3.7	297.2
44	8.5	319.5	111	3.9	262.5	178	3.8	291.6
45	8.1	318.9	112	3.1	267.7	179	3.8	292.2
46	7.6	319.0	113	2.6	266.2	180	3.9	292.4
47	7.1	319.2	114	2.3	264.7	181	3.9	291.9
48	6.5	319.2	115	2.2	262.9	182	3.8	290.5
49	6.0	317.7	116	2.3	260.7	183	3.8	279.9
50	5.7	317.0	117	2.7	256.1	184	3.6	272.6
51	5.7	316.5	118	2.9	258.4	185	3.6	265.5
52	5.7	316.0	119	3.1	258.3	186	3.5	259.7
53	5.8	317.1	120	3.3	255.8	187	3.3	260.0
54	6.0	317.9	121	3.6	254.3	188	3.3	261.9
55	6.0	318.1	122	3.7	255.9	189	3.1	264.1
56	6.1	318.7	123	3.8	257.5	190	2.5	269.4
57	5.8	317.7	124	3.8	259.0			
58	5.6	316.6	125	4.3	255.7			
59	5.5	316.7	126	4.8	256.0			
60	5.3	317.6	127	5.2	256.7			
61	5.0	319.0	128	5.4	258.0			
62	4.4	316.6	129	5.2	259.7			
63	3.7	308.2	130	4.5	265.7			
64	3.2	306.2	131	4.3	264.2			
65	2.9	306.4	132	5.0	256.9			
66	3.2	305.4	133	5.2	255.2			

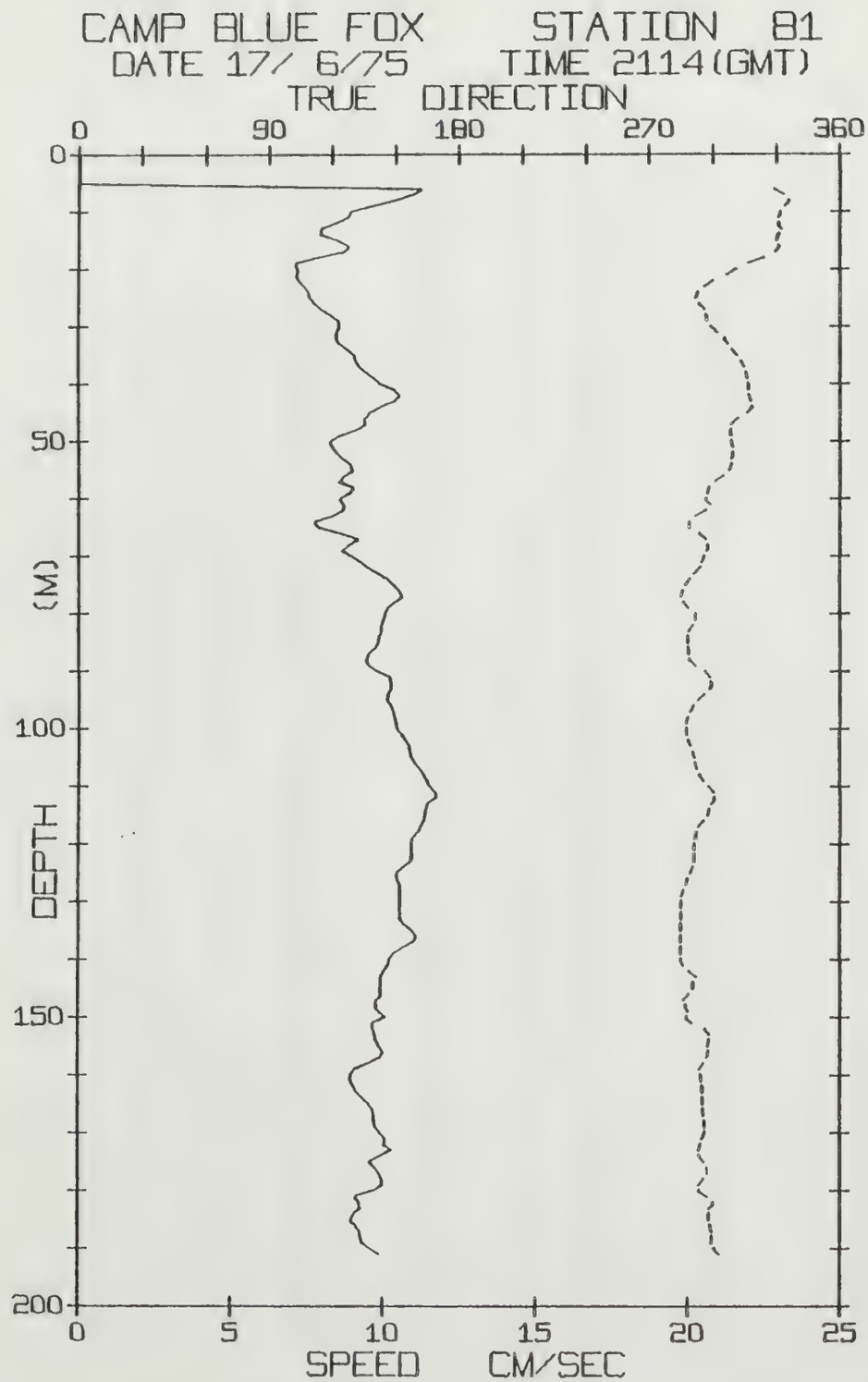
CAMP BLUE FOX STATION 81
DATE 17/ 6/75 TIME 2114(GMT)
TRUE DIRECTION
0 90 180 270 360
DEPTH (M)
0 50 100 150 200
0 5 10 15 20 25
SPEED CM/SEC

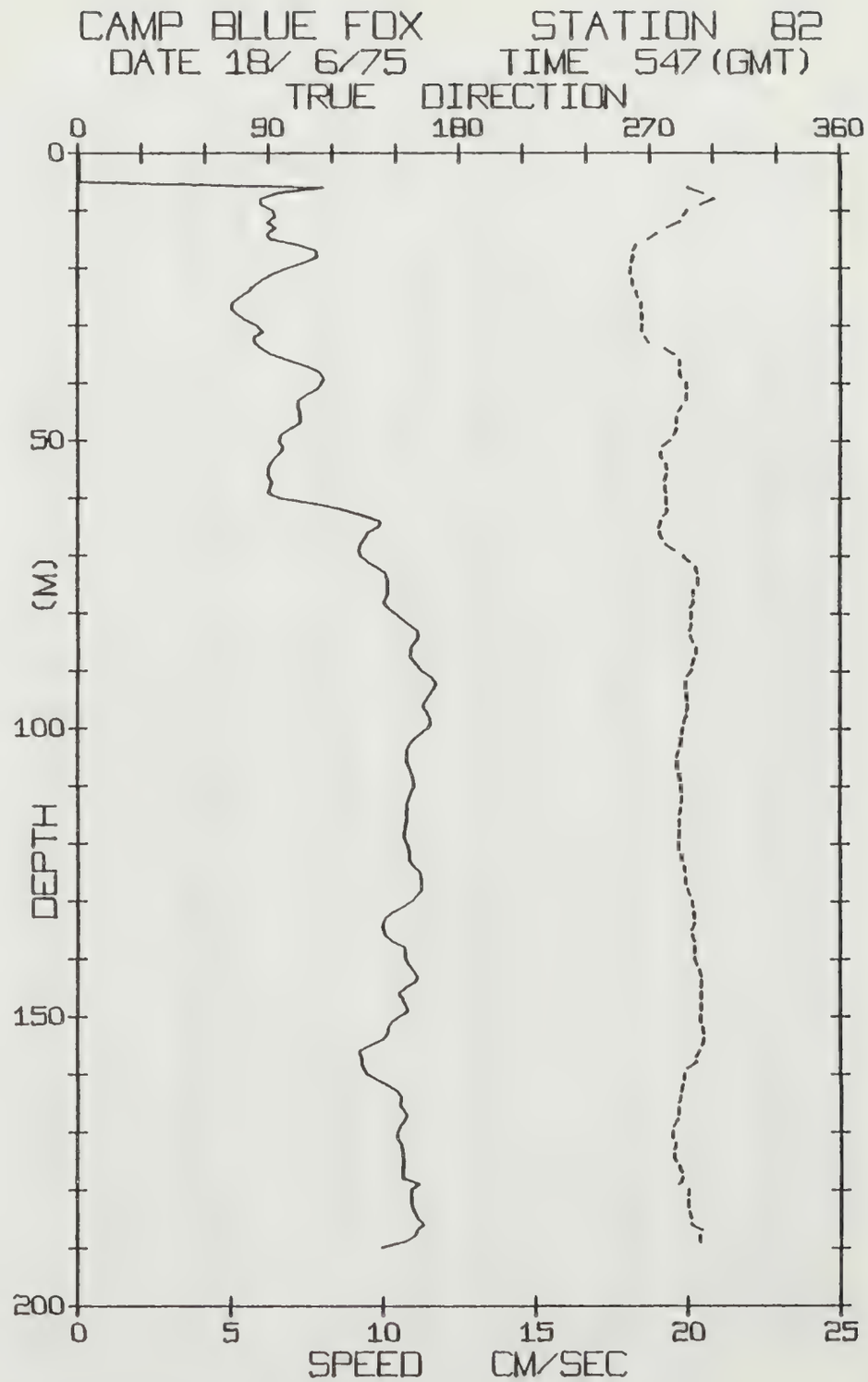
CAMP BLUE FOX STATION 82
DATE 18/ 6/75 TIME 547(GMT)
TRUE DIRECTION
0 90 180 270 360
DEPTH (M)
0 50 100 150 200
0 5 10 15 20 25
SPEED CM/SEC

BLUE FOX STATION 81 (191M.) 17/JUN/75 2114 GMT
LAT= 76.8655N LONG= 146.7016W LTER= 1. LGER= 1.
NIVEL= 7.0 EIVEL= -14.9 NVER= 0. EVER= 0.

DPT	SPD	DRN	DPT	SPD	DRN	DPT	SPD	DRN
0	0.0	999.9	67	9.2	296.9	134	10.7	284.7
1	0.0	999.9	68	8.9	297.9	135	11.0	284.7
2	0.0	999.9	69	8.6	297.1	136	11.1	285.0
3	0.0	999.9	70	9.0	295.6	137	10.9	285.3
4	0.0	999.9	71	9.3	294.4	138	10.6	285.1
5	0.0	999.9	72	9.5	293.5	139	10.3	284.9
6	11.3	329.3	73	9.8	291.1	140	10.2	285.3
7	11.0	333.9	74	10.2	288.8	141	10.1	286.5
8	10.4	336.2	75	10.4	287.0	142	10.0	288.9
9	9.6	334.0	76	10.5	285.5	143	9.9	292.2
10	8.9	332.0	77	10.6	284.8	144	10.0	290.8
11	8.8	330.9	78	10.4	286.3	145	9.9	290.8
12	8.4	330.9	79	10.1	288.8	146	10.0	288.6
13	7.9	332.7	80	10.0	291.9	147	9.8	286.2
14	7.9	330.7	81	10.0	292.3	148	9.7	287.2
15	8.5	329.9	82	9.9	290.5	149	9.9	288.7
16	8.9	331.5	83	9.9	288.3	150	10.1	287.5
17	8.7	329.3	84	9.8	288.0	151	9.6	290.2
18	7.8	324.3	85	9.8	288.6	152	9.7	296.6
19	7.1	316.5	86	9.7	288.9	153	9.7	298.7
20	7.2	311.1	87	9.5	288.8	154	9.8	297.9
21	7.1	306.5	88	9.4	289.6	155	9.9	297.4
22	7.3	300.0	89	9.5	292.3	156	10.0	297.9
23	7.4	295.9	90	9.8	296.7	157	9.9	297.1
24	7.6	292.8	91	10.2	299.1	158	9.5	295.3
25	7.6	291.5	92	10.3	299.7	159	9.0	293.4
26	7.8	293.8	93	10.2	298.5	160	8.9	294.5
27	8.0	296.5	94	10.1	296.1	161	9.0	295.0
28	8.3	297.3	95	10.2	292.9	162	9.1	295.3
29	8.6	297.6	96	10.3	290.7	163	9.2	295.4
30	8.5	299.6	97	10.4	289.3	164	9.3	295.5
31	8.4	302.5	98	10.4	288.1	165	9.5	295.7
32	8.4	305.5	99	10.4	287.2	166	9.7	295.9
33	8.6	307.7	100	10.5	287.3	167	9.7	296.2
34	8.8	309.7	101	10.6	287.5	168	9.7	296.5
35	9.1	311.9	102	10.8	288.8	169	9.8	296.6
36	9.1	313.9	103	10.9	290.0	170	9.9	295.9
37	9.2	315.4	104	10.9	291.0	171	10.1	294.7
38	9.4	316.2	105	11.0	291.7	172	10.0	293.9
39	9.7	316.8	106	11.1	292.3	173	10.3	293.2
40	9.9	317.2	107	11.2	292.9	174	9.9	294.2
41	10.4	317.0	108	11.4	294.1	175	9.5	296.0
42	10.6	317.7	109	11.5	296.1	176	9.7	297.5
43	10.3	318.6	110	11.5	298.7	177	9.9	297.6
44	9.9	319.0	111	11.7	300.9	178	10.0	295.4
45	9.5	316.5	112	11.7	301.3	179	10.0	293.5
46	9.4	311.8	113	11.4	299.3	180	9.7	293.3
47	9.4	308.9	114	11.4	298.1	181	9.1	297.4
48	9.1	308.3	115	11.3	297.4	182	9.2	300.3
49	8.5	309.0	116	11.3	295.5	183	9.3	298.5
50	8.2	309.6	117	11.2	292.9	184	9.0	298.0
51	8.3	310.0	118	11.1	292.1	185	8.9	298.5
52	8.5	309.7	119	10.9	291.4	186	9.1	299.2
53	8.7	308.9	120	10.9	291.0	187	9.3	300.0
54	8.9	308.9	121	10.9	290.9	188	9.3	299.7
55	9.0	307.9	122	11.0	291.1	189	9.3	299.0
56	8.7	305.1	123	10.9	290.9	190	9.6	300.8
57	8.5	301.1	124	10.7	290.2	191	9.9	303.4
58	9.0	298.2	125	10.4	289.1			
59	8.9	297.1	126	10.5	287.9			
60	8.6	296.6	127	10.6	287.0			
61	8.7	299.3	128	10.6	285.9			
62	8.6	296.8	129	10.6	285.1			
63	8.3	291.7	130	10.6	284.8			
64	7.7	288.9	131	10.6	284.9			
65	7.9	288.8	132	10.5	285.2			
66	8.6	293.8	133	10.6	285.1			

BLUE FOX STATION 82 (190M.) 18/JUN/75 547 GMT
LAT= 76.8665N LONG= 146.8456W LTER= 1. LGER= 2.
NIVEL= -4.3 EIVEL= -13.1 NVER= 0. EVER= 0.

DPT	SPD	DRN	DPT	SPD	DRN	DPT	SPD	DRN
0	0.0	999.9	67	9.4	276.1	134	10.0	290.9
1	0.0	999.9	68	9.2	278.0	135	10.0	289.6
2	0.0	999.9	69	9.2	281.7	136	10.1	290.5
3	0.0	999.9	70	9.3	285.9	137	10.3	291.6
4	0.0	999.9	71	9.5	289.2	138	10.7	291.3
5	0.0	999.9	72	9.8	291.9	139	10.7	290.9
6	8.1	288.3	73	10.1	293.0	140	10.7	291.6
7	6.5	295.7	74	10.1	293.4	141	10.8	292.7
8	6.0	300.2	75	10.1	293.2	142	11.0	293.8
9	6.0	294.1	76	10.1	290.8	143	11.1	294.7
10	6.4	287.8	77	10.1	290.8	144	11.0	294.1
11	6.5	285.7	78	10.0	291.0	145	10.7	293.9
12	6.2	284.0	79	10.2	289.1	146	10.5	294.3
13	6.5	278.0	80	10.4	290.1	147	10.6	294.2
14	6.2	273.0	81	10.6	289.4	148	10.7	294.5
15	6.3	269.1	82	10.9	289.7	149	10.8	294.2
16	7.3	263.4	83	11.1	288.7	150	10.5	293.6
17	7.8	261.8	84	11.1	289.9	151	10.2	294.5
18	7.8	261.9	85	11.0	291.2	152	10.1	295.4
19	7.4	261.1	86	10.9	292.2	153	10.1	295.9
20	6.9	260.9	87	10.8	291.8	154	10.0	295.5
21	6.4	261.1	88	11.0	290.7	155	9.6	294.5
22	6.0	262.1	89	11.1	289.8	156	9.2	293.3
23	5.7	262.5	90	11.3	289.5	157	9.3	291.7
24	5.6	263.9	91	11.6	287.4	158	9.3	291.6
25	5.3	264.8	92	11.7	286.8	159	9.4	287.9
26	5.0	266.5	93	11.6	287.2	160	9.5	286.1
27	5.0	266.3	94	11.5	287.9	161	9.8	285.7
28	5.2	266.5	95	11.4	288.3	162	10.2	285.1
29	5.5	266.6	96	11.3	288.1	163	10.5	284.7
30	5.9	266.2	97	11.4	287.3	164	10.6	284.0
31	6.1	266.2	98	11.5	286.6	165	10.5	283.2
32	5.7	268.3	99	11.6	285.8	166	10.6	283.0
33	5.8	270.0	100	11.4	285.4	167	10.8	283.5
34	6.0	277.3	101	11.2	284.9	168	10.7	282.6
35	6.4	281.9	102	10.9	284.3	169	10.5	280.8
36	6.9	284.4	103	10.8	283.6	170	10.4	280.2
37	7.5	284.4	104	10.7	282.7	171	10.5	280.6
38	7.9	284.4	105	10.7	282.4	172	10.6	282.3
39	8.1	285.8	106	10.8	282.5	173	10.6	281.1
40	8.0	288.0	107	10.9	283.5	174	10.6	281.1
41	7.8	287.6	108	10.9	284.2	175	10.6	282.6
42	7.5	288.0	109	11.0	285.1	176	10.6	284.2
43	7.2	287.2	110	11.0	285.4	177	10.6	285.7
44	7.2	285.1	111	10.9	285.4	178	10.6	285.8
45	7.3	283.2	112	10.8	285.0	179	11.2	283.2
46	7.3	282.4	113	10.7	284.5	180	10.9	288.2
47	7.2	282.4	114	10.7	283.9	181	10.9	287.7
48	6.9	282.4	115	10.7	283.5	182	10.9	287.8
49	6.6	281.2	116	10.7	283.9	183	11.0	288.4
50	6.6	279.2	117	10.7	284.1	184	11.1	289.1
51	6.7	275.9	118	10.6	283.7	185	11.1	290.0
52	6.6	274.6	119	10.7	283.3	186	11.3	289.4
53	6.4	276.0	120	10.8	283.5	187	11.1	295.0
54	6.3	277.9	121	10.8	284.2	188	11.0	293.5
55	6.2	278.6	122	10.8	285.0	189	10.7	294.0
56	6.2	277.5	123	10.9	286.0	190	9.9	293.2
57	6.4	276.6	124	11.0	286.8			
58	6.3	277.5	125	11.2	287.3			
59	6.2	278.1	126	11.2	287.1			
60	6.7	277.6	127	11.2	287.5			
61	7.8	278.4	128	11.2	288.4			
62	8.7	278.5	129	11.1	289.6			
63	9.3	276.6	130	10.9	290.4			
64	9.9	274.8	131	10.6	290.8			
65	9.8	274.1	132	10.3	291.5			
66	9.5	274.9	133	10.0	291.5			

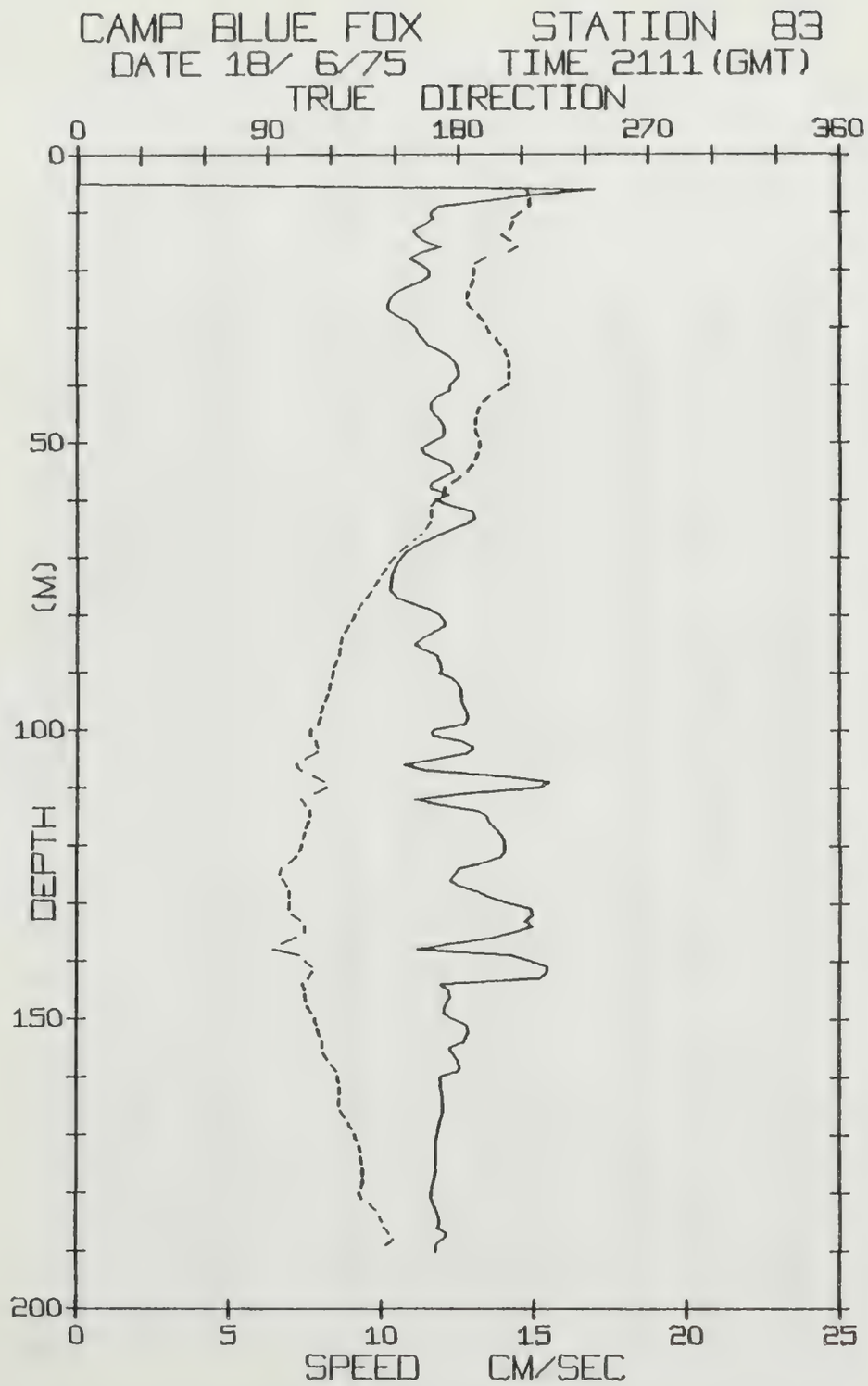
CAMP BLUE FOX STATION 83
DATE 18/ 6/75 TIME 2111(GMT)
TRUE DIRECTION
0 90 180 270 360
DEPTH (M)
0 50 100 150 200
0 5 10 15 20 25
SPEED CM/SEC

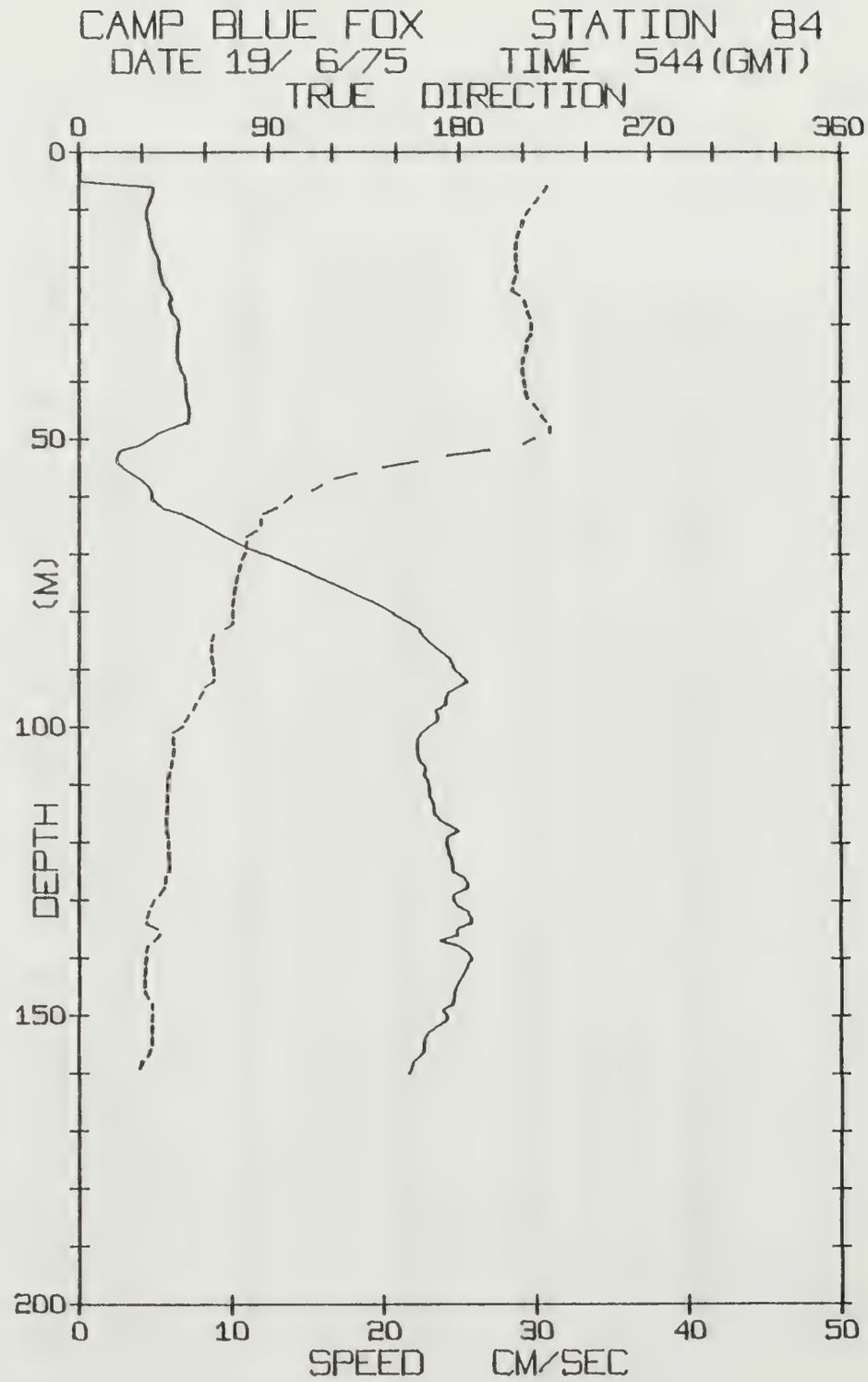
CAMP BLUE FOX STATION 84
DATE 19/ 6/75 TIME 544(GMT)
TRUE DIRECTION
0 90 180 270 360
DEPTH (M)
0 50 100 150 200
0 10 20 30 40 50
SPEED CM/SEC

BLUE FOX STATION 83 (190M.) 18/JUN/75 2111 GMT
LAT= 76.8094N LONG= 147.0219W LTER= 37. LGER= 74.
NIVEL= -20.5 EIVEL= -3.7 NVER= 1. EVER= 1.

DPT	SPD	DRN	DPT	SPD	DRN	DPT	SPD	DRN
0	0.0	999.9	67	11.5	159.6	134	14.9	108.3
1	0.0	999.9	68	11.0	156.0	135	14.4	108.0
2	0.0	999.9	69	10.8	152.8	136	13.6	103.5
3	0.0	999.9	70	10.6	150.1	137	12.3	97.1
4	0.0	999.9	71	10.5	147.5	138	11.1	93.0
5	0.0	999.9	72	10.4	145.7	139	14.2	105.3
6	17.0	212.1	73	10.3	143.8	140	14.9	108.7
7	14.9	214.2	74	10.3	142.2	141	15.4	111.7
8	13.4	213.6	75	10.2	140.5	142	15.4	111.1
9	11.8	213.7	76	10.3	138.7	143	15.2	109.2
10	11.6	209.8	77	10.5	136.8	144	11.9	106.8
11	11.7	205.9	78	11.0	134.6	145	12.2	108.4
12	11.4	205.3	79	11.6	132.7	146	12.2	108.4
13	11.0	204.3	80	11.9	131.2	147	12.1	109.1
14	11.1	201.0	81	12.1	129.8	148	12.0	109.7
15	11.4	205.0	82	12.0	128.2	149	12.0	111.6
16	11.9	208.2	83	11.7	126.6	150	12.3	113.0
17	11.3	204.1	84	11.3	125.2	151	12.8	114.0
18	10.9	193.2	85	11.1	124.3	152	12.8	114.5
19	11.3	188.4	86	11.4	124.1	153	12.7	115.6
20	11.5	187.2	87	11.8	123.8	154	12.6	116.5
21	11.5	187.2	88	11.9	122.6	155	12.2	116.1
22	11.2	186.8	89	12.0	121.5	156	12.3	117.1
23	10.8	185.8	90	11.9	120.8	157	12.5	119.0
24	10.4	184.6	91	12.3	120.3	158	12.6	120.8
25	10.2	184.0	92	12.5	119.3	159	12.5	123.2
26	10.1	184.8	93	12.6	119.0	160	11.9	124.1
27	10.2	187.3	94	12.6	118.2	161	11.9	124.5
28	10.5	189.9	95	12.6	117.2	162	11.9	124.6
29	10.9	192.7	96	12.7	116.1	163	12.0	124.1
30	11.1	193.9	97	12.8	115.3	164	12.0	123.8
31	11.2	195.5	98	12.8	114.7	165	12.0	124.2
32	11.3	198.1	99	12.7	113.8	166	12.0	125.4
33	11.5	200.5	100	11.6	110.7	167	11.9	127.2
34	11.9	202.5	101	11.7	110.6	168	11.9	128.9
35	12.2	203.6	102	12.6	113.1	169	11.8	130.5
36	12.4	204.3	103	13.0	114.3	170	11.8	131.8
37	12.5	204.6	104	12.8	113.4	171	11.8	132.7
38	12.5	204.5	105	11.8	107.7	172	11.7	133.8
39	12.4	204.5	106	10.7	103.7	173	11.7	134.7
40	12.2	203.4	107	11.4	106.1	174	11.8	135.0
41	12.2	199.6	108	13.9	112.0	175	11.8	135.2
42	11.8	194.9	109	15.5	117.2	176	11.8	135.7
43	11.6	192.1	110	15.1	118.3	177	11.7	135.8
44	11.6	190.0	111	12.7	112.6	178	11.7	135.4
45	11.7	189.0	112	11.0	106.2	179	11.6	134.5
46	11.9	188.3	113	11.9	108.4	180	11.6	133.4
47	12.0	188.2	114	13.2	110.6	181	11.6	135.2
48	12.0	188.6	115	13.5	110.6	182	11.7	139.0
49	11.9	190.1	116	13.6	109.6	183	11.8	141.9
50	11.6	190.8	117	13.7	108.3	184	11.9	143.5
51	11.3	190.2	118	13.9	107.4	185	11.9	144.7
52	11.4	189.1	119	14.0	106.7	186	11.8	145.8
53	11.9	188.1	120	14.0	105.9	187	12.1	148.4
54	12.3	186.6	121	14.0	105.1	188	12.0	150.1
55	12.3	184.2	122	13.9	103.6	189	11.8	146.3
56	12.0	181.1	123	13.3	100.6	190	11.8	146.3
57	11.6	177.2	124	12.5	96.4			
58	11.6	173.8	125	12.4	95.5			
59	12.2	172.9	126	12.2	97.6			
60	11.7	169.8	127	12.5	99.8			
61	12.3	167.4	128	13.2	100.9			
62	13.0	167.2	129	13.6	100.6			
63	13.1	167.2	130	14.2	100.1			
64	12.8	166.6	131	14.9	100.9			
65	12.3	165.0	132	14.9	102.2			
66	11.9	162.6	133	14.7	106.2			

BLUE FOX STATION 84 (160M.) 19/JUN/75 544 GMT
LAT= 76.7782N LONG= 147.0688W LTER= 0. LGER= 0.
NIVEL= -5.9 EIVEL= -3.9 NVER= 0. EVER= 0.

DPT	SPD	DRN	DPT	SPD	DRN	DPT	SPD	DRN
0	0.0	999.9	67	9.7	79.1	134	25.6	31.5
1	0.0	999.9	68	10.4	79.3	135	24.8	37.4
2	0.0	999.9	69	11.1	79.8	136	24.9	38.5
3	0.0	999.9	70	12.2	78.2	137	23.6	35.5
4	0.0	999.9	71	13.2	77.0	138	24.9	32.3
5	0.0	999.9	72	14.1	76.1	139	25.5	31.4
6	4.9	221.7	73	15.0	75.3	140	25.8	31.5
7	4.8	220.0	74	15.8	74.8	141	25.5	31.3
8	4.7	217.8	75	16.6	74.2	142	25.3	31.3
9	4.5	215.5	76	17.4	73.6	143	25.1	31.2
10	4.4	213.3	77	18.2	73.0	144	24.9	31.2
11	4.4	211.4	78	19.1	72.6	145	24.7	31.5
12	4.6	210.0	79	19.9	72.4	146	24.6	31.8
13	4.6	209.2	80	20.5	72.5	147	24.5	33.2
14	4.7	207.9	81	21.1	72.8	148	24.4	34.9
15	4.7	206.9	82	21.8	73.1	149	23.8	34.9
16	4.9	206.5	83	22.3	69.4	150	24.1	34.3
17	5.0	206.6	84	22.5	63.7	151	24.0	34.2
18	5.2	207.0	85	22.9	62.7	152	23.4	34.2
19	5.3	207.2	86	23.3	62.6	153	22.8	34.5
20	5.3	206.9	87	23.8	62.7	154	22.6	34.7
21	5.4	207.9	88	24.3	63.1	155	22.5	34.6
22	5.5	206.2	89	24.5	64.0	156	22.6	33.6
23	5.6	205.4	90	24.7	64.1	157	22.3	32.4
24	5.9	204.8	91	25.1	64.0	158	21.9	30.0
25	6.1	208.5	92	25.5	64.0	159	21.8	28.7
26	5.9	211.2	93	24.9	60.0	160	21.6	30.8
27	6.1	212.2	94	24.2	58.6			
28	6.2	212.9	95	24.0	56.9			
29	6.5	214.1	96	24.1	55.0			
30	6.6	214.5	97	23.4	54.1			
31	6.5	213.9	98	23.5	51.8			
32	6.4	213.5	99	23.4	50.0			
33	6.4	211.7	100	22.9	48.6			
34	6.4	212.1	101	22.4	44.4			
35	6.4	211.2	102	22.2	44.6			
36	6.5	210.0	103	22.1	45.0			
37	6.7	209.4	104	22.2	44.9			
38	6.7	209.4	105	22.2	44.4			
39	7.0	210.8	106	22.4	43.8			
40	7.0	211.3	107	22.7	43.3			
41	7.0	211.6	108	22.6	42.4			
42	7.0	212.0	109	22.8	41.8			
43	7.1	212.9	110	23.0	41.5			
44	7.2	215.6	111	22.9	41.6			
45	7.3	217.9	112	23.0	41.6			
46	7.2	219.3	113	23.2	41.5			
47	7.1	221.3	114	23.3	41.4			
48	6.0	223.1	115	23.3	41.2			
49	5.1	222.5	116	23.7	41.0			
50	4.6	215.4	117	24.3	41.8			
51	4.0	209.9	118	24.9	41.9			
52	2.6	194.2	119	24.1	42.6			
53	2.4	174.5	120	24.1	42.7			
54	2.6	159.9	121	24.3	42.3			
55	3.0	143.9	122	24.3	42.6			
56	3.5	131.3	123	24.5	43.0			
57	4.1	120.9	124	24.5	42.8			
58	4.5	115.1	125	24.5	42.1			
59	4.8	110.4	126	25.2	40.9			
60	4.7	100.3	127	25.5	40.4			
61	5.1	97.5	128	25.3	39.7			
62	5.6	93.8	129	24.5	38.1			
63	6.8	87.3	130	24.6	35.6			
64	7.7	85.9	131	24.8	34.0			
65	8.3	86.3	132	25.5	32.9			
66	9.0	83.6	133	25.7	31.8			

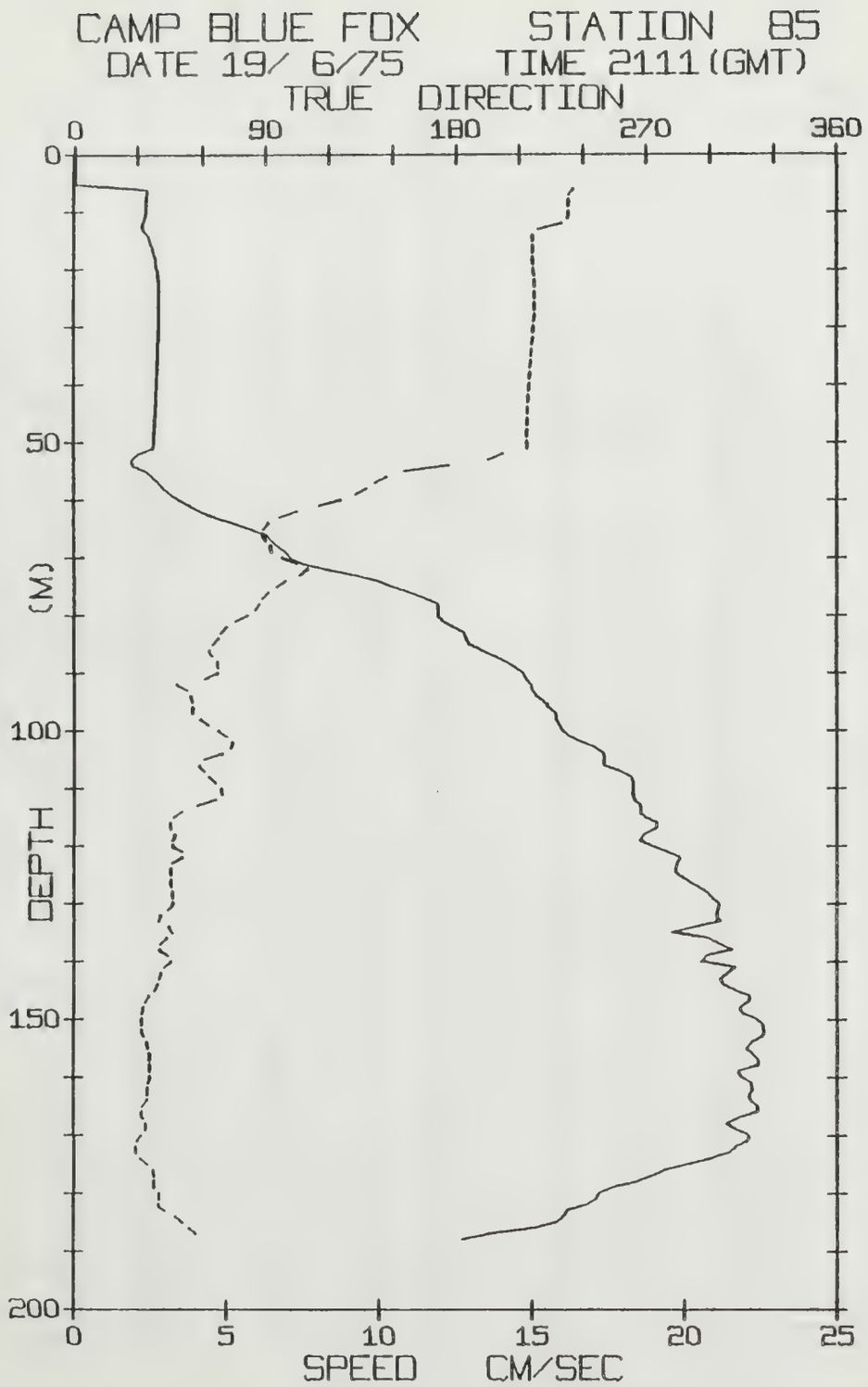
CAMP BLUE FOX STATION 85
DATE 19/ 6/75 TIME 2111(GMT)
TRUE DIRECTION
0 90 180 270 360
DEPTH (M)
0 50 100 150 200
0 5 10 15 20 25
SPEED CM/SEC

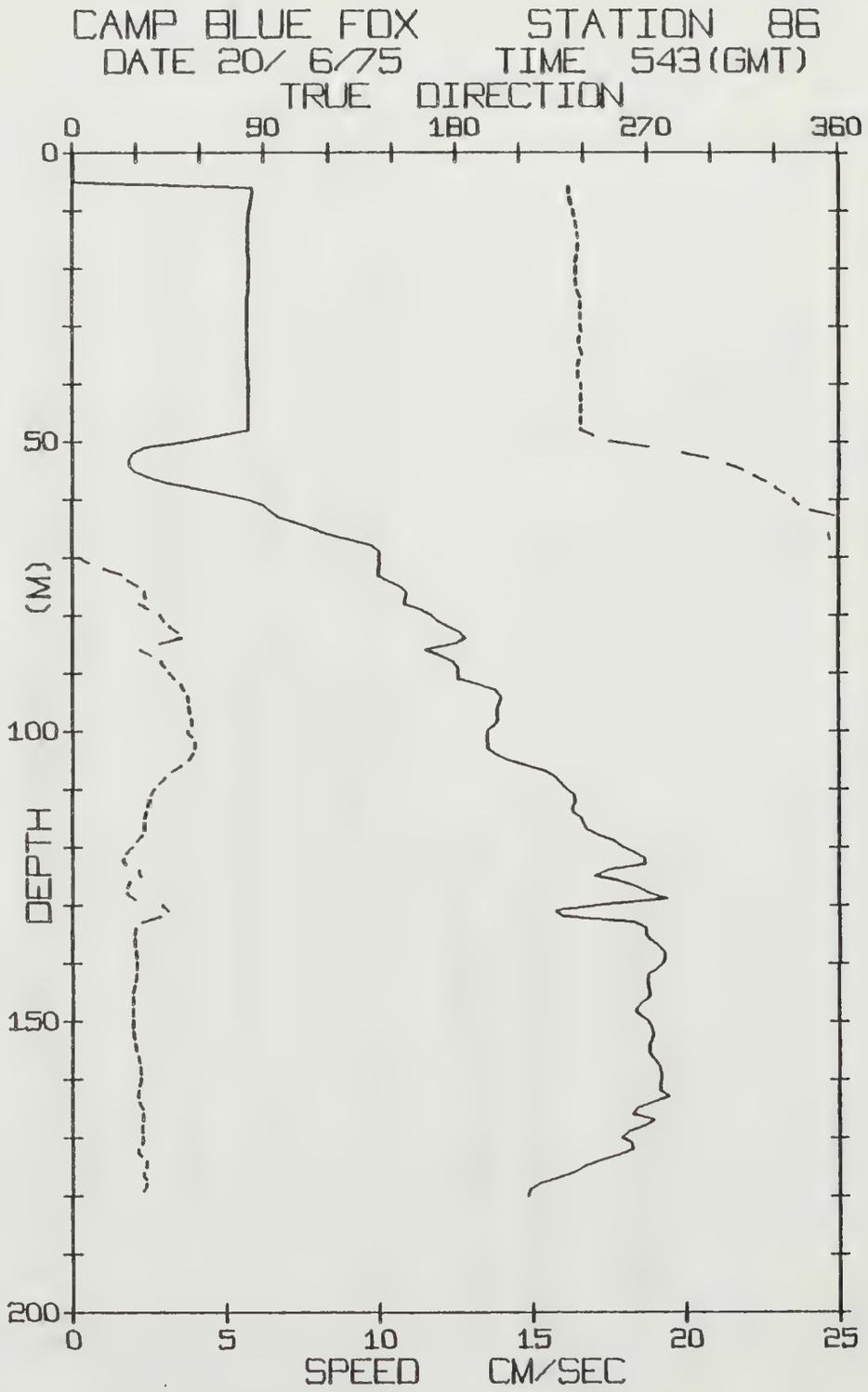
CAMP BLUE FOX STATION 86
DATE 20/ 6/75 TIME 543(GMT)
TRUE DIRECTION
0 90 180 270 360
DEPTH (M)
0 50 100 150 200
0 5 10 15 20 25
SPEED CM/SEC

BLUE FOX STATION 85 (188M.) 19/JUN/75 2111 GMT
LAT= 76.7706N LONG= 147.1402W LTER= 0. LGER= 0.
NIVEL= -2.0 EIVEL= -2.1 NVER= 0. EVER= 0.

DPT	SPD	DRN	DPT	SPD	DRN	DPT	SPD	DRN
0	0.0	999.9	67	6.5	90.5	134	20.4	44.5
1	0.0	999.9	68	6.7	92.5	135	19.6	46.6
2	0.0	999.9	69	6.9	93.3	136	20.8	43.3
3	0.0	999.9	70	7.1	98.0	137	21.2	40.4
4	0.0	999.9	71	7.5	105.2	138	21.6	40.0
5	0.0	999.9	72	8.3	109.8	139	20.7	44.3
6	2.4	235.1	73	9.2	106.4	140	20.5	45.8
7	2.3	233.1	74	10.0	99.1	141	21.7	42.2
8	2.3	232.9	75	10.5	95.4	142	21.4	40.5
9	2.3	233.4	76	11.0	91.2	143	21.2	39.9
10	2.3	233.6	77	11.5	88.7	144	21.3	39.0
11	2.3	232.6	78	11.9	86.9	145	21.7	37.5
12	2.2	229.7	79	11.9	85.1	146	22.2	35.2
13	2.3	218.8	80	11.9	81.4	147	22.1	33.3
14	2.4	216.2	81	12.1	76.0	148	21.8	32.2
15	2.5	216.1	82	12.4	71.5	149	21.9	31.8
16	2.6	216.0	83	12.8	69.0	150	22.4	31.5
17	2.6	216.2	84	12.9	67.5	151	22.6	31.7
18	2.7	216.5	85	13.0	65.2	152	22.6	32.1
19	2.7	216.6	86	13.4	63.4	153	22.5	33.3
20	2.7	217.0	87	13.8	65.1	154	22.2	34.3
21	2.8	217.4	88	14.2	67.4	155	22.0	35.3
22	2.8	217.5	89	14.5	68.1	156	22.3	36.0
23	2.8	217.4	90	14.7	67.1	157	22.4	35.7
24	2.8	217.4	91	14.8	61.5	158	22.4	35.8
25	2.8	217.4	92	15.0	48.1	159	21.8	36.2
26	2.8	217.1	93	15.0	53.4	160	21.9	35.7
27	2.8	216.9	94	15.2	55.1	161	22.2	34.7
28	2.8	216.6	95	15.4	55.8	162	22.2	34.2
29	2.7	216.4	96	15.6	56.1	163	22.1	34.5
30	2.7	216.2	97	15.8	56.0	164	22.2	34.1
31	2.7	216.0	98	15.8	59.7	165	22.4	32.1
32	2.7	215.8	99	15.9	63.4	166	22.4	31.3
33	2.7	215.5	100	16.0	68.1	167	21.8	33.0
34	2.7	215.3	101	16.3	71.9	168	21.4	34.0
35	2.7	215.1	102	16.7	74.5	169	21.7	33.5
36	2.7	214.9	103	17.1	73.7	170	22.1	31.3
37	2.7	214.7	104	17.4	69.6	171	22.1	29.5
38	2.7	214.6	105	17.3	60.9	172	21.7	28.9
39	2.7	214.4	106	17.4	58.6	173	21.5	29.6
40	2.7	214.2	107	17.9	61.2	174	20.9	31.6
41	2.6	214.0	108	18.3	63.8	175	20.1	34.8
42	2.6	213.9	109	18.4	66.9	176	19.3	37.5
43	2.6	213.7	110	18.4	69.4	177	18.9	38.3
44	2.6	213.6	111	18.4	70.2	178	18.4	37.5
45	2.6	213.5	112	18.4	66.6	179	17.6	38.0
46	2.6	213.3	113	18.6	57.8	180	17.2	40.2
47	2.6	213.2	114	18.5	50.5	181	17.1	40.0
48	2.6	213.1	115	18.7	47.1	182	16.8	39.3
49	2.6	213.0	116	19.1	45.1	183	16.1	43.0
50	2.6	213.0	117	19.1	46.0	184	16.0	47.8
51	2.5	213.0	118	18.7	47.5	185	15.8	51.3
52	2.0	202.1	119	18.5	46.2	186	15.1	54.4
53	1.8	195.6	120	18.9	46.5	187	13.6	57.5
54	2.0	176.3	121	19.4	50.9	188	12.7	53.1
55	2.4	155.6	122	19.9	50.6			
56	2.6	147.2	123	19.8	46.0			
57	2.8	141.6	124	19.7	45.2			
58	3.0	137.6	125	19.8	45.3			
59	3.2	132.6	126	20.1	45.6			
60	3.5	125.4	127	20.4	46.2			
61	3.8	115.3	128	20.8	46.6			
62	4.2	104.7	129	20.9	46.8			
63	4.7	96.8	130	21.2	46.6			
64	5.2	91.1	131	21.1	44.2			
65	5.8	88.9	132	21.0	40.6			
66	6.3	88.7	133	21.2	39.5			

BLUE FOX STATION 86 (180M.) 20/JUN/75 543 GMT
LAT= 76.7609N LONG= 147.1832W LTER= 0. LGER= 0.
NIVEL= -3.4 EIVEL= -5.4 NVER= 0. EVER= 0.

DPT	SPD	DRN	DPT	SPD	DRN	DPT	SPD	DRN
0	0.0	999.9	67	9.1	356.3	134	18.7	29.4
1	0.0	999.9	68	9.8	358.8	135	18.7	29.1
2	0.0	999.9	69	10.0	0.2	136	18.9	29.5
3	0.0	999.9	70	10.0	2.6	137	19.1	30.0
4	0.0	999.9	71	10.0	7.8	138	19.3	30.2
5	0.0	999.9	72	9.9	14.7	139	19.3	30.4
6	5.9	233.1	73	10.0	23.1	140	19.2	30.4
7	5.8	233.5	74	10.3	26.4	141	19.0	30.2
8	5.8	234.1	75	10.7	30.9	142	18.7	29.8
9	5.8	234.9	76	10.9	34.0	143	18.8	29.2
10	5.7	235.7	77	10.8	34.7	144	18.8	28.6
11	5.7	236.3	78	10.8	31.2	145	18.8	28.2
12	5.7	236.9	79	11.3	36.0	146	18.7	28.1
13	5.7	237.3	80	11.7	41.3	147	18.5	28.0
14	5.7	237.7	81	11.9	43.1	148	18.3	28.1
15	5.7	237.8	82	12.3	46.0	149	18.5	28.4
16	5.7	237.7	83	12.6	49.8	150	18.8	28.4
17	5.7	237.2	84	12.8	51.2	151	18.9	28.5
18	5.8	236.5	85	12.4	40.8	152	18.9	28.9
19	5.8	236.3	86	11.5	32.0	153	18.9	29.4
20	5.8	236.3	87	12.0	37.2	154	18.8	30.0
21	5.7	236.7	88	12.4	41.6	155	18.8	30.5
22	5.7	236.8	89	12.6	43.7	156	18.9	31.4
23	5.7	236.9	90	12.6	45.9	157	19.0	32.0
24	5.7	237.5	91	12.6	48.4	158	19.2	32.4
25	5.7	239.0	92	13.2	51.3	159	19.2	32.5
26	5.7	239.0	93	13.8	52.8	160	19.1	32.0
27	5.7	238.4	94	14.0	54.4	161	19.1	31.0
28	5.7	238.3	95	13.9	54.8	162	19.2	30.5
29	5.7	238.5	96	13.8	54.8	163	19.5	30.7
30	5.7	238.9	97	13.8	55.5	164	18.9	31.6
31	5.7	239.5	98	13.9	56.5	165	18.4	33.2
32	5.7	237.7	99	13.7	55.7	166	18.2	33.5
33	5.7	238.2	100	13.5	54.1	167	19.0	33.2
34	5.7	238.8	101	13.5	56.3	168	18.7	32.5
35	5.7	239.8	102	13.5	57.8	169	18.1	33.0
36	5.7	237.6	103	13.5	57.5	170	17.9	33.1
37	5.7	237.2	104	13.8	56.2	171	18.2	32.1
38	5.7	237.2	105	14.2	54.5	172	18.3	30.3
39	5.7	237.8	106	14.8	51.1	173	17.8	32.3
40	5.7	239.2	107	15.5	46.7	174	17.1	34.5
41	5.7	238.8	108	15.8	43.5	175	16.6	34.2
42	5.7	238.6	109	15.9	40.6	176	16.3	32.9
43	5.7	238.6	110	16.1	38.2	177	15.8	34.5
44	5.7	238.9	111	16.4	36.5	178	15.2	34.7
45	5.7	238.9	112	16.4	35.8	179	14.9	33.2
46	5.7	239.0	113	16.3	35.0	180	14.8	30.7
47	5.7	239.1	114	16.3	33.9			
48	5.7	239.2	115	16.6	33.5			
49	4.7	245.2	116	16.7	33.7			
50	3.7	252.7	117	16.8	33.6			
51	2.3	271.0	118	17.2	32.2			
52	1.9	286.6	119	17.7	29.9			
53	1.8	299.2	120	17.9	27.7			
54	1.9	308.1	121	18.3	25.2			
55	2.0	315.4	122	18.7	23.6			
56	2.4	320.6	123	18.7	25.2			
57	3.0	326.0	124	17.5	31.3			
58	4.0	330.8	125	17.0	32.3			
59	4.9	334.6	126	17.9	26.7			
60	5.8	339.0	127	18.4	25.3			
61	6.3	341.8	128	18.8	25.9			
62	6.5	347.3	129	19.4	29.5			
63	6.7	358.5	130	17.3	42.0			
64	7.3	0.5	131	15.7	45.3			
65	7.9	358.3	132	16.0	40.9			
66	8.3	355.7	133	18.3	32.6			

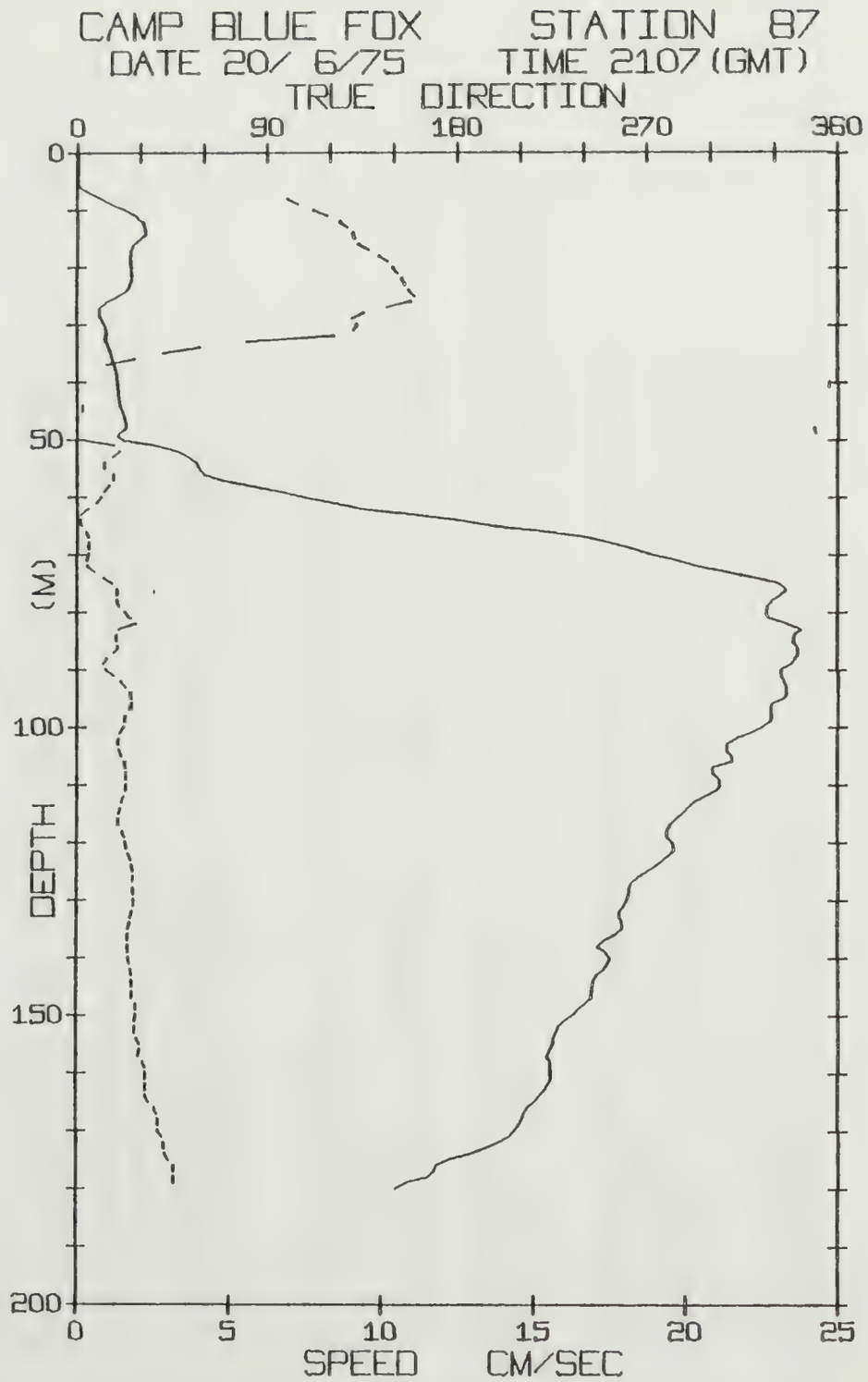
CAMP BLUE FOX STATION 87
DATE 20/ 6/75 TIME 2107(GMT)
TRUE DIRECTION
0 90 180 270 360
DEPTH (M)
0 50 100 150 200
0 5 10 15 20 25
SPEED CM/SEC

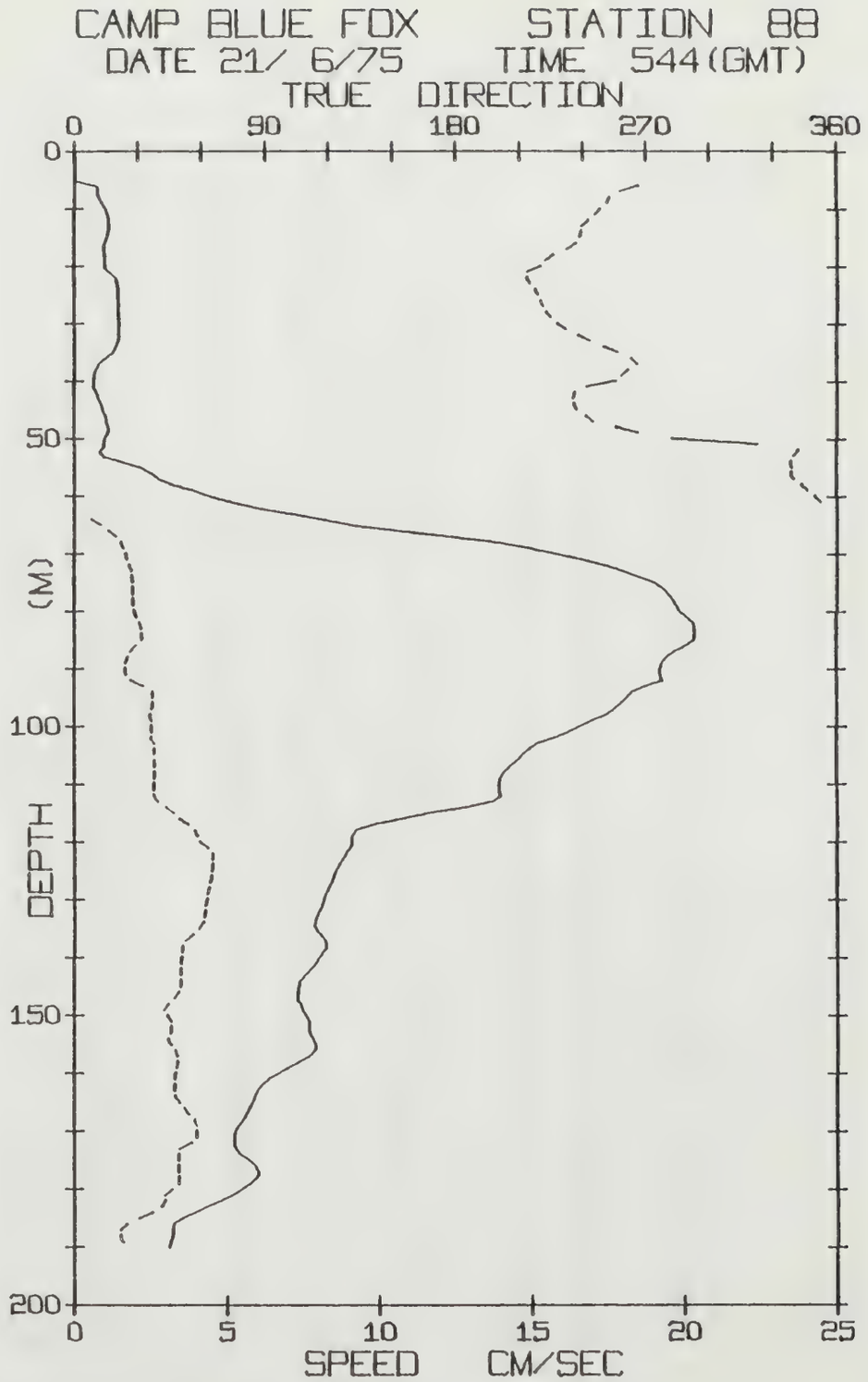
CAMP BLUE FOX STATION 88
DATE 21/ 6/75 TIME 544(GMT)
TRUE DIRECTION
0 90 180 270 360
DEPTH (M)
0 50 100 150 200
0 5 10 15 20 25
SPEED CM/SEC

BLUE FOX STATION 87 (180M.) 20/JUN/75 2107 GMT
LAT= 76.7449N LONG= 147.2192W LTER= 1. LGER= 1.
NIVEL= -2.0 EIVEL= 0.3 NVER= 0. EVER= 0.

DPT	SPD	DRN	DPT	SPD	DRN	DPT	SPD	DRN
0	0.0	999.9	67	16.8	5.8	134	17.9	24.3
1	0.0	999.9	68	17.6	5.7	135	17.9	23.5
2	0.0	999.9	69	18.3	5.8	136	17.7	23.3
3	0.0	999.9	70	18.9	4.9	137	17.3	24.1
4	0.0	999.9	71	19.7	4.3	138	17.1	24.0
5	0.0	999.9	72	20.4	5.1	139	17.4	24.2
6	0.1	178.7	73	21.4	8.2	140	17.5	24.4
7	0.5	98.8	74	22.3	12.5	141	17.4	24.9
8	0.8	99.4	75	23.1	16.6	142	17.3	25.6
9	1.2	104.3	76	23.3	18.6	143	17.1	26.0
10	1.6	111.9	77	23.1	18.8	144	17.0	26.2
11	2.0	118.4	78	22.8	18.9	145	16.9	26.3
12	2.2	124.3	79	22.7	20.0	146	16.9	26.4
13	2.3	127.9	80	22.6	22.6	147	16.9	26.2
14	2.2	130.6	81	22.8	25.2	148	16.7	27.9
15	2.1	131.8	82	23.3	27.4	149	16.5	27.9
16	1.8	133.6	83	23.8	19.4	150	16.3	27.5
17	1.7	138.3	84	23.5	18.1	151	16.0	26.8
18	1.7	143.1	85	23.5	19.0	152	15.8	26.7
19	1.8	147.2	86	23.7	19.3	153	15.7	27.5
20	1.8	149.6	87	23.7	17.1	154	15.6	28.7
21	1.8	152.2	88	23.6	13.8	155	15.6	30.3
22	1.8	154.1	89	23.5	11.8	156	15.5	29.4
23	1.7	155.8	90	23.1	13.5	157	15.4	28.9
24	1.6	157.4	91	23.2	17.1	158	15.6	31.6
25	1.3	160.0	92	23.3	20.5	159	15.6	32.9
26	0.9	157.7	93	23.3	23.0	160	15.6	32.9
27	0.7	146.8	94	23.3	25.2	161	15.6	32.7
28	0.7	135.4	95	23.2	25.9	162	15.4	32.9
29	0.8	130.1	96	22.8	25.8	163	15.3	32.9
30	0.9	132.4	97	22.8	24.4	164	15.2	33.1
31	1.0	130.6	98	22.8	22.5	165	15.0	34.4
32	0.9	121.5	99	22.8	21.8	166	14.8	36.8
33	1.0	80.2	100	22.5	21.4	167	14.7	38.3
34	1.1	57.9	101	22.2	19.9	168	14.6	38.6
35	1.1	41.0	102	21.7	18.9	169	14.5	38.7
36	1.2	26.8	103	21.4	19.2	170	14.4	38.4
37	1.2	13.9	104	21.4	20.0	171	14.2	40.9
38	1.3	5.1	105	21.6	21.2	172	13.9	41.7
39	1.3	359.6	106	21.5	22.3	173	13.4	41.9
40	1.3	356.2	107	20.9	23.1	174	12.9	42.3
41	1.4	356.0	108	20.9	22.8	175	12.2	43.9
42	1.4	357.9	109	21.1	22.8	176	11.8	45.9
43	1.4	0.5	110	21.1	22.8	177	11.7	45.7
44	1.4	2.5	111	21.0	22.4	178	11.6	45.7
45	1.5	2.6	112	20.6	21.4	179	10.8	46.1
46	1.6	0.8	113	20.3	20.5	180	10.5	46.2
47	1.6	355.2	114	20.1	19.7			
48	1.6	349.3	115	19.9	19.4			
49	1.3	350.3	116	19.7	18.9			
50	1.5	1.3	117	19.5	19.0			
51	2.6	17.5	118	19.4	21.3			
52	3.3	20.2	119	19.4	22.6			
53	3.7	16.9	120	19.6	23.0			
54	3.9	12.7	121	19.7	23.7			
55	4.0	12.7	122	19.5	24.6			
56	4.2	17.0	123	19.3	25.7			
57	4.8	17.0	124	19.1	26.4			
58	5.7	14.9	125	18.8	26.5			
59	6.7	12.8	126	18.5	26.5			
60	7.5	11.2	127	18.2	26.4			
61	8.5	9.1	128	18.1	26.6			
62	9.3	5.2	129	18.1	26.8			
63	11.1	1.7	130	18.1	26.6			
64	12.6	1.3	131	18.0	26.2			
65	13.7	2.5	132	17.8	25.4			
66	15.5	4.8	133	17.9	24.8			

BLUE FOX STATION 88 (190M.) 21/JUN/75 544 GMT
LAT= 76.7410N LONG= 147.2163W LTER= 0. LGER= 0.
NIVEL= -0.5 EIVEL= -0.6 NVER= 0. EVER= 0.

DPT	SPD	DRN	DPT	SPD	DRN	DPT	SPD	DRN
0	0.0	999.9	67	12.3	20.1	134	7.9	60.5
1	0.0	999.9	68	13.9	22.3	135	7.9	58.7
2	0.0	999.9	69	14.9	23.5	136	8.1	56.1
3	0.0	999.9	70	15.8	24.8	137	8.3	52.8
4	0.0	999.9	71	16.7	25.2	138	8.3	50.9
5	0.0	999.9	72	17.5	26.3	139	8.1	50.5
6	0.8	266.0	73	18.0	27.4	140	8.0	50.2
7	0.8	257.9	74	18.5	27.7	141	7.9	50.1
8	0.8	252.7	75	19.1	27.9	142	7.7	50.0
9	1.0	251.3	76	19.3	27.7	143	7.6	50.1
10	1.1	248.4	77	19.5	27.6	144	7.4	50.4
11	1.1	245.7	78	19.6	27.7	145	7.3	49.9
12	1.2	242.6	79	19.8	28.0	146	7.3	48.8
13	1.1	239.7	80	19.9	28.6	147	7.3	47.0
14	1.1	238.9	81	20.1	29.7	148	7.4	44.2
15	1.0	238.4	82	20.3	31.0	149	7.5	42.1
16	1.0	236.7	83	20.4	31.9	150	7.6	44.1
17	1.0	232.8	84	20.3	32.2	151	7.7	45.8
18	1.0	226.1	85	20.3	31.5	152	7.7	45.9
19	1.0	222.8	86	20.0	28.9	153	7.7	45.0
20	1.0	220.3	87	19.7	26.3	154	7.8	43.9
21	1.2	214.0	88	19.4	24.6	155	7.9	45.9
22	1.4	213.7	89	19.2	23.9	156	7.9	47.8
23	1.4	215.7	90	19.2	23.6	157	7.7	48.9
24	1.5	217.9	91	19.2	24.7	158	7.4	48.5
25	1.5	219.5	92	19.3	26.8	159	7.0	47.9
26	1.5	220.7	93	18.7	32.3	160	6.7	47.3
27	1.5	221.9	94	18.3	36.8	161	6.3	46.7
28	1.5	223.4	95	18.1	37.0	162	6.1	46.7
29	1.5	225.7	96	17.9	36.9	163	6.0	46.9
30	1.5	228.7	97	17.7	36.2	164	5.9	47.8
31	1.5	232.6	98	17.4	35.4	165	5.8	49.9
32	1.5	238.3	99	17.0	36.6	166	5.7	52.3
33	1.4	243.7	100	16.6	36.6	167	5.6	54.3
34	1.3	250.6	101	16.2	36.0	168	5.5	56.8
35	1.2	257.0	102	15.7	35.7	169	5.4	57.8
36	1.0	263.3	103	15.1	38.0	170	5.2	58.1
37	0.8	266.1	104	14.9	37.9	171	5.2	57.8
38	0.6	261.4	105	14.7	37.8	172	5.2	55.1
39	0.6	258.4	106	14.5	37.7	173	5.3	49.5
40	0.6	255.8	107	14.2	37.6	174	5.4	48.8
41	0.6	241.7	108	14.0	37.4	175	5.7	49.2
42	0.8	236.1	109	13.9	37.3	176	6.0	49.4
43	0.8	235.4	110	13.9	37.2	177	6.1	49.6
44	0.9	236.2	111	13.9	37.4	178	6.0	49.4
45	1.0	237.6	112	14.0	37.7	179	5.8	49.2
46	1.1	241.9	113	13.7	39.7	180	5.5	46.1
47	1.1	244.9	114	12.9	43.5	181	5.2	42.6
48	1.1	256.4	115	11.7	46.7	182	4.8	42.3
49	1.1	266.4	116	10.7	50.0	183	4.4	41.0
50	0.9	282.1	117	9.8	54.3	184	4.0	36.7
51	1.0	322.9	118	9.2	57.3	185	3.6	30.6
52	0.8	342.0	119	9.1	58.4	186	3.2	24.8
53	1.0	339.6	120	9.1	59.6	187	3.2	21.9
54	1.6	338.5	121	9.0	63.2	188	3.2	21.6
55	2.2	339.3	122	8.9	65.4	189	3.1	23.4
56	2.6	338.5	123	8.8	65.7	190	3.1	23.6
57	2.8	340.3	124	8.7	65.3			
58	3.3	343.7	125	8.6	64.8			
59	3.9	346.7	126	8.5	64.4			
60	4.5	350.2	127	8.4	63.8			
61	5.2	353.0	128	8.3	63.3			
62	6.0	357.2	129	8.2	62.9			
63	7.1	1.6	130	8.2	62.4			
64	8.1	7.9	131	8.1	61.9			
65	9.1	12.8	132	8.0	61.5			
66	10.7	16.6	133	7.9	61.1			

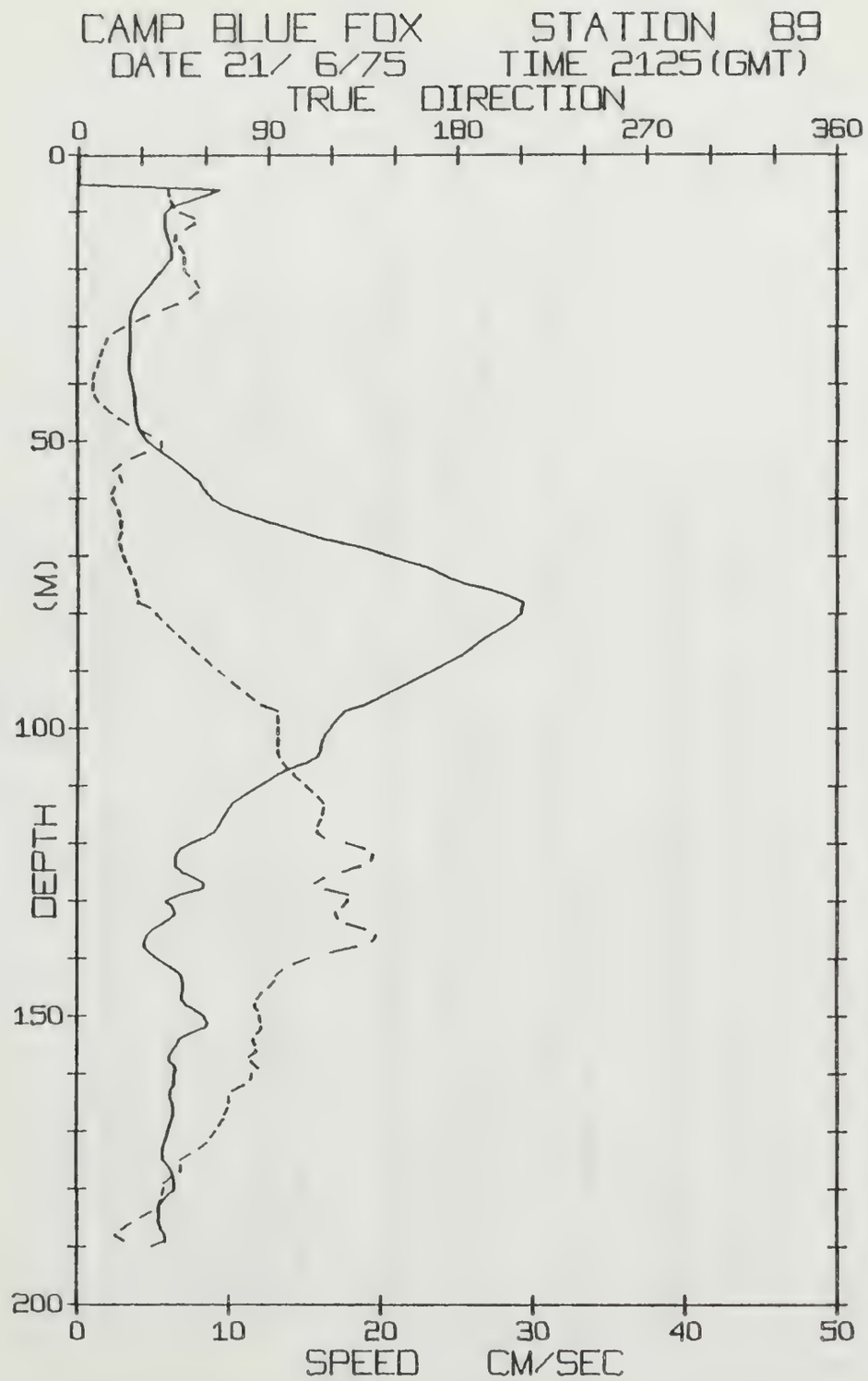
CAMP BLUE FOX STATION 89
DATE 21/ 6/75 TIME 2125(GMT)
TRUE DIRECTION
0
90
180
270
360
DEPTH (M)
0
50
100
150
200
SPEED CM/SEC
0
10
20
30
40
50

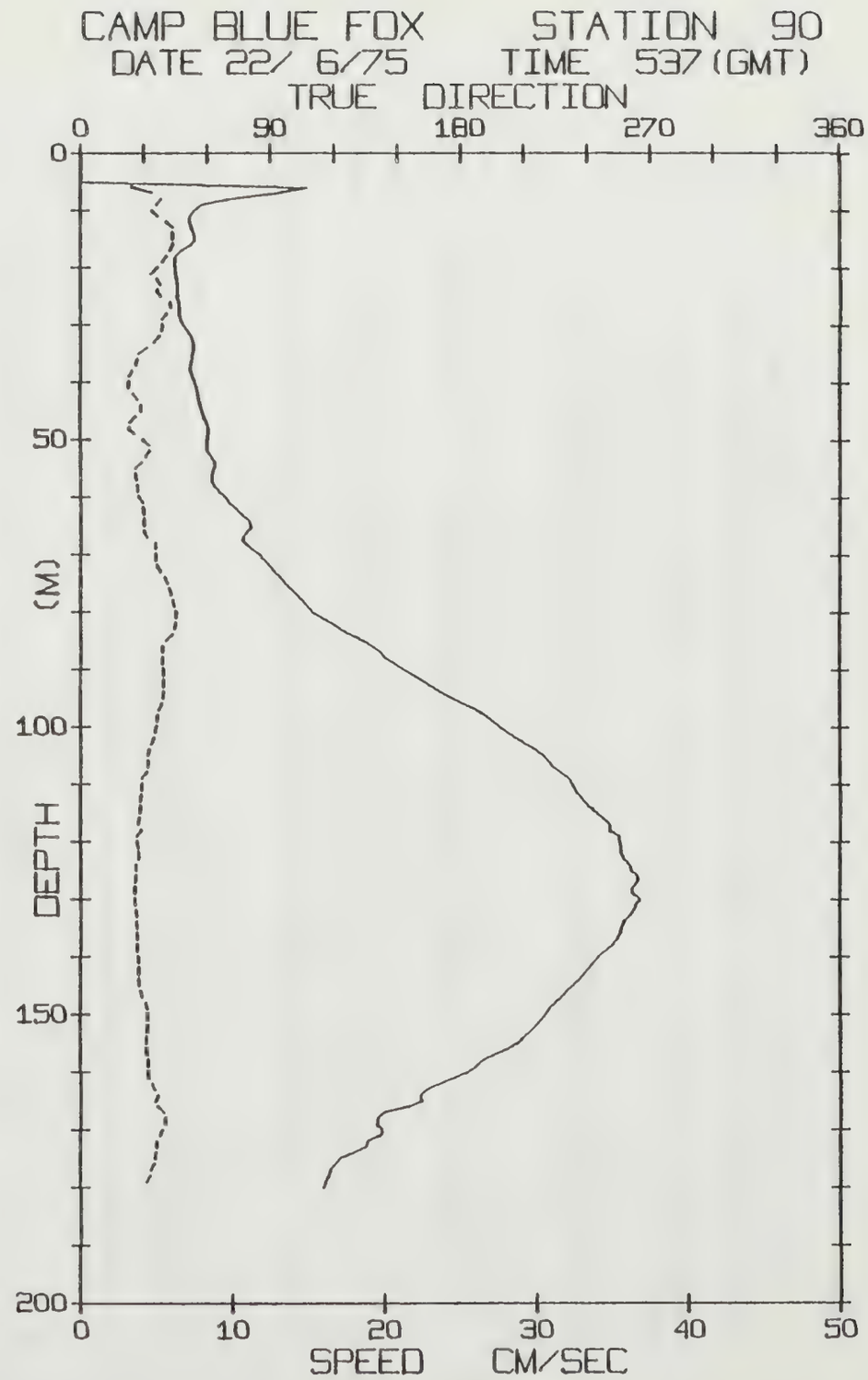
CAMP BLUE FOX STATION 90
DATE 22/ 6/75 TIME 537(GMT)
TRUE DIRECTION
0
90
180
270
360
DEPTH (M)
0
50
100
150
200
SPEED CM/SEC
0
10
20
30
40
50

BLUE FOX STATION 89 (190M.) 21/JUN/75 2125 (MT
LAT= 76.7502N LONG= 147.2314W LTER= 1. LGER= 3.
NIVEL= 8.4 EIVEL= -1.8 NVER= 0. EVER= 1.

DPT	SPD	DRN	DPT	SPD	DRN	DPT	SPD	DRN
0	0.0	999.9	67	16.1	18.6	134	5.5	127.8
1	0.0	999.9	68	17.9	19.8	135	4.9	136.7
2	0.0	999.9	69	19.3	20.6	136	4.5	141.2
3	0.0	999.9	70	20.5	21.4	137	4.3	139.3
4	0.0	999.9	71	21.7	22.7	138	4.4	131.6
5	0.0	999.9	72	23.0	24.2	139	4.7	119.8
6	9.3	42.5	73	23.9	25.4	140	5.2	109.6
7	8.4	43.5	74	24.5	26.6	141	5.8	102.3
8	7.2	44.4	75	25.7	27.5	142	6.4	96.8
9	6.0	45.6	76	27.3	28.2	143	6.8	93.9
10	5.7	48.2	77	28.4	28.6	144	6.9	92.8
11	5.7	55.1	78	29.3	28.3	145	6.9	90.4
12	5.7	54.3	79	29.2	34.2	146	6.8	87.0
13	5.8	50.1	80	29.1	37.0	147	6.8	84.8
14	5.9	46.1	81	28.7	39.7	148	7.1	83.8
15	6.0	45.3	82	28.2	42.4	149	7.7	85.5
16	6.1	48.0	83	27.6	45.1	150	8.3	86.3
17	6.1	50.4	84	26.9	47.9	151	8.5	87.1
18	6.1	50.2	85	26.4	50.8	152	8.3	87.3
19	5.8	50.1	86	25.9	54.0	153	7.4	84.8
20	5.5	50.2	87	25.4	57.1	154	6.6	82.9
21	5.1	52.6	88	24.7	60.2	155	6.5	84.5
22	4.9	55.6	89	24.0	63.4	156	6.2	85.1
23	4.6	57.6	90	23.3	66.6	157	6.0	81.5
24	4.2	56.1	91	22.6	69.9	158	6.1	82.5
25	3.9	52.8	92	21.8	73.2	159	6.5	85.6
26	3.6	46.8	93	21.1	76.6	160	6.3	82.4
27	3.5	40.1	94	20.3	80.1	161	6.4	81.6
28	3.4	33.4	95	19.5	83.6	162	6.3	78.7
29	3.3	27.4	96	18.8	87.1	163	6.0	73.3
30	3.4	21.4	97	17.5	94.7	164	6.1	71.3
31	3.5	16.6	98	17.2	94.5	165	6.3	71.7
32	3.5	13.6	99	16.8	94.4	166	6.3	70.6
33	3.4	12.2	100	16.5	94.3	167	6.2	69.5
34	3.4	11.0	101	16.2	94.3	168	6.1	68.3
35	3.3	10.1	102	16.0	94.2	169	6.0	66.8
36	3.3	9.2	103	15.9	94.3	170	5.9	65.0
37	3.3	8.6	104	15.9	94.7	171	5.8	63.0
38	3.4	7.3	105	15.7	95.6	172	5.6	60.8
39	3.5	6.5	106	15.0	97.3	173	5.5	57.7
40	3.6	6.4	107	13.9	99.6	174	5.5	53.2
41	3.7	7.0	108	13.1	102.5	175	5.7	48.7
42	3.8	7.8	109	12.5	105.2	176	6.0	48.4
43	3.8	9.7	110	11.9	108.3	177	6.2	48.6
44	3.8	12.6	111	11.3	111.4	178	6.3	44.4
45	3.8	15.7	112	10.7	114.1	179	6.4	41.0
46	3.9	19.2	113	10.1	116.8	180	6.3	40.4
47	3.9	24.0	114	9.8	116.1	181	5.9	39.9
48	4.1	29.2	115	9.6	115.3	182	5.6	39.0
49	4.3	34.7	116	9.4	114.5	183	5.3	38.0
50	4.6	39.3	117	9.2	113.5	184	5.3	34.7
51	5.1	39.9	118	8.9	113.2	185	5.3	29.6
52	5.6	31.3	119	8.3	117.0	186	5.4	25.0
53	6.1	24.9	120	7.4	127.7	187	5.5	20.9
54	6.6	19.7	121	6.7	136.3	188	5.8	17.5
55	7.1	16.2	122	6.4	139.6	189	5.8	22.0
56	7.5	19.8	123	6.3	138.6	190	4.9	25.7
57	8.0	21.0	124	6.5	133.7			
58	8.2	16.9	125	6.9	125.6			
59	8.5	15.3	126	7.6	116.5			
60	8.9	16.4	127	8.3	112.2			
61	9.4	17.8	128	8.0	117.8			
62	10.2	19.2	129	6.6	128.4			
63	11.3	20.0	130	5.7	127.5			
64	12.5	20.3	131	6.2	125.2			
65	13.7	20.3	132	6.4	122.2			
66	14.9	19.6	133	6.1	123.5			

BLUE FOX STATION 90 (180M.) 22/JUN/75 537 GMT
LAT= 76.7804N LONG= 147.2734W LTER= 1. LGER= 2.
NIVEL= 12.0 EIVEL= -1.6 NVER= 0. EVER= 0.

DPT	SPD	DRN	DPT	SPD	DRN	DPT	SPD	DRN
0	0.0	999.9	67	10.6	32.1	134	35.7	27.0
1	0.0	999.9	68	10.9	35.6	135	35.5	27.1
2	0.0	999.9	69	11.3	36.1	136	35.4	27.1
3	0.0	999.9	70	11.8	35.7	137	35.2	27.1
4	0.0	999.9	71	12.2	35.8	138	34.9	27.0
5	0.0	999.9	72	12.5	36.7	139	34.5	27.2
6	14.9	24.3	73	12.8	38.5	140	34.0	27.6
7	12.9	34.2	74	13.2	40.3	141	33.7	27.6
8	9.8	38.1	75	13.5	41.6	142	33.4	27.5
9	7.9	35.7	76	13.9	42.6	143	33.1	27.4
10	7.4	33.7	77	14.3	43.4	144	32.8	27.5
11	7.1	36.9	78	14.7	44.2	145	32.3	28.2
12	7.2	40.7	79	15.0	44.9	146	31.9	28.9
13	7.3	44.1	80	15.3	45.8	147	31.6	29.5
14	7.5	43.5	81	15.9	44.9	148	31.2	30.9
15	7.5	43.3	82	16.6	44.5	149	30.8	32.0
16	7.2	43.1	83	17.2	44.2	150	30.5	31.6
17	6.6	42.0	84	17.8	43.0	151	30.2	31.4
18	6.2	40.2	85	18.7	40.2	152	29.9	31.2
19	6.1	38.4	86	19.3	38.5	153	29.5	31.1
20	6.3	36.0	87	19.8	38.4	154	29.1	30.8
21	6.3	33.5	88	20.1	38.6	155	28.7	30.8
22	6.4	36.3	89	20.7	39.0	156	28.1	30.9
23	6.5	38.3	90	21.3	39.4	157	27.2	32.1
24	6.4	36.3	91	21.9	39.7	158	26.4	32.3
25	6.4	38.4	92	22.5	39.6	159	26.0	31.8
26	6.5	42.5	93	23.1	39.7	160	25.5	31.6
27	6.6	43.2	94	23.8	39.4	161	24.6	32.8
28	6.5	40.7	95	24.5	38.8	162	23.7	34.1
29	6.6	38.6	96	25.2	38.1	163	22.8	35.6
30	6.9	38.8	97	26.1	36.8	164	22.3	36.7
31	7.1	38.3	98	26.7	36.0	165	22.5	35.4
32	7.3	36.8	99	27.1	35.7	166	21.6	36.8
33	7.5	34.7	100	27.6	35.6	167	19.9	39.9
34	7.4	31.4	101	28.1	35.0	168	19.5	40.2
35	7.3	27.3	102	28.7	34.3	169	19.4	39.5
36	7.2	26.6	103	29.3	33.3	170	19.9	38.2
37	7.2	25.8	104	30.0	31.9	171	19.7	37.3
38	7.3	24.1	105	30.5	31.8	172	18.9	35.7
39	7.4	22.6	106	30.8	32.0	173	18.7	35.6
40	7.6	22.3	107	31.1	32.1	174	18.0	34.8
41	7.7	23.2	108	31.6	30.8	175	17.0	35.2
42	7.7	25.1	109	32.1	28.9	176	16.7	34.1
43	7.8	27.3	110	32.4	28.7	177	16.4	33.0
44	7.9	29.1	111	32.6	28.5	178	16.2	32.2
45	8.0	28.4	112	32.8	28.3	179	16.1	31.1
46	8.2	25.7	113	33.1	28.1	180	15.9	30.1
47	8.3	23.1	114	33.5	27.9			
48	8.4	22.8	115	34.0	27.6			
49	8.3	25.8	116	34.4	27.3			
50	8.3	29.5	117	34.8	26.9			
51	8.3	33.0	118	34.7	28.7			
52	8.4	32.4	119	35.4	26.6			
53	8.7	30.5	120	35.5	27.3			
54	8.9	28.5	121	35.6	27.7			
55	8.7	25.9	122	35.6	27.9			
56	8.6	25.9	123	35.8	27.3			
57	8.6	27.0	124	36.1	26.0			
58	8.8	27.5	125	36.3	26.4			
59	9.2	27.4	126	36.7	26.1			
60	9.6	28.1	127	36.6	25.8			
61	9.9	30.1	128	36.3	25.5			
62	10.3	30.1	129	36.3	25.5			
63	10.6	30.6	130	36.8	25.9			
64	11.1	30.3	131	36.5	26.3			
65	11.3	30.1	132	36.3	26.7			
66	10.9	30.3	133	36.1	26.9			

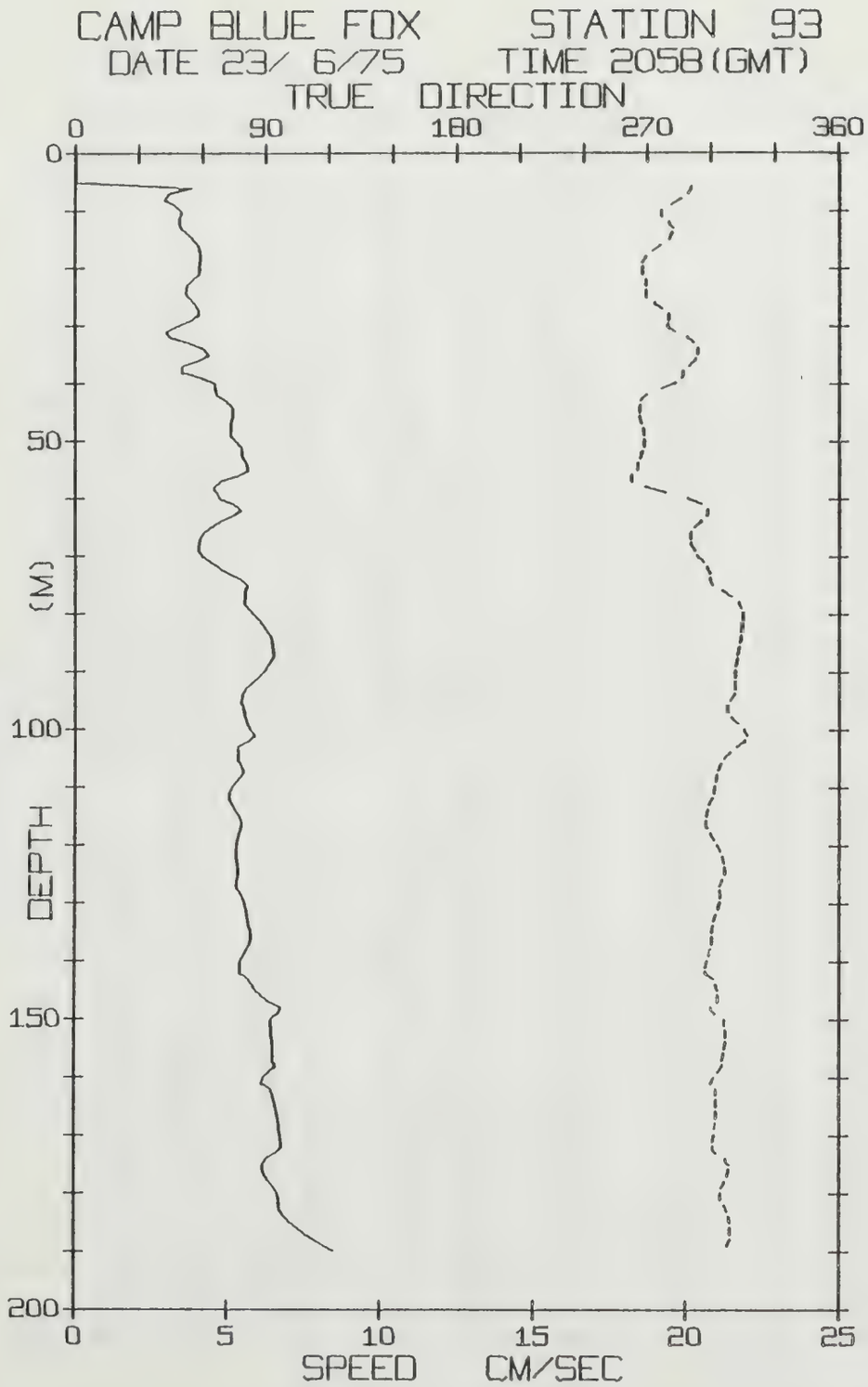
CAMP BLUE FOX STATION 93
DATE 23/ 6/75 TIME 2058(GMT)
TRUE DIRECTION
0 90 180 270 360
DEPTH (M)
0 50 100 150 200
0 5 10 15 20 25
SPEED CM/SEC

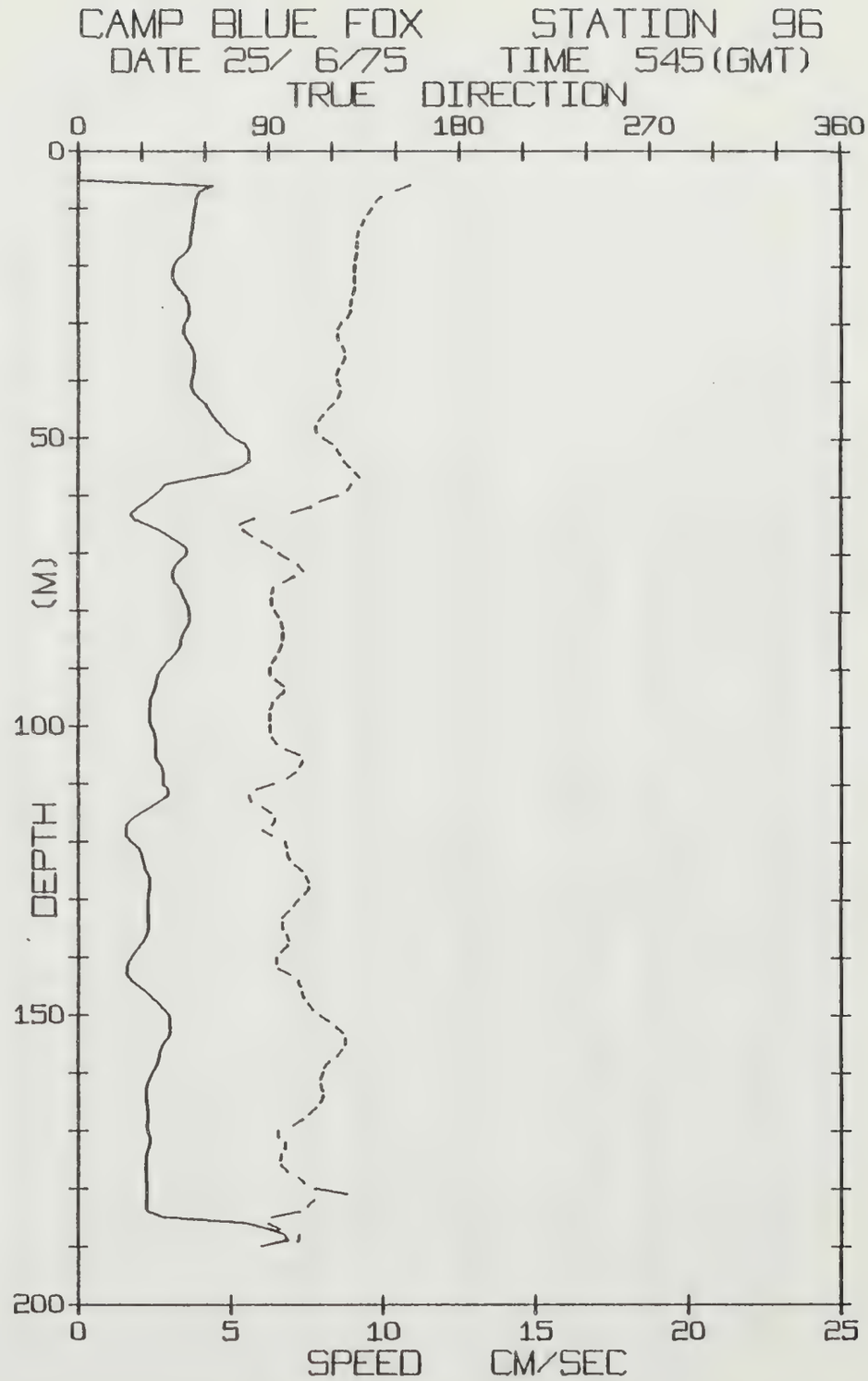
CAMP BLUE FOX STATION 96
DATE 25/ 6/75 TIME 545(GMT)
TRUE DIRECTION
0 90 180 270 360
DEPTH (M)
0 50 100 150 200
0 5 10 15 20 25
SPEED CM/SEC

BLUE FOX STATION 93 (190M.) 23/JUN/75 2058 GMT
LAT= 76.8323N LONG= 147.4299W LTER= 0. LGER= 1.
NIVEL= 2.1 EIVEL= -9.2 NVER= 0. EVER= 0.

DPT	SPD	DRN	DPT	SPD	DRN	DPT	SPD	DRN
0	0.0	999.9	67	4.1	290.3	134	5.7	300.2
1	0.0	999.9	68	4.0	290.8	135	5.8	299.8
2	0.0	999.9	69	4.1	292.7	136	5.8	300.2
3	0.0	999.9	70	4.2	293.9	137	5.7	300.1
4	0.0	999.9	71	4.4	296.7	138	5.6	299.1
5	0.0	999.9	72	4.8	298.6	139	5.5	298.3
6	3.8	290.7	73	5.1	299.9	140	5.4	297.5
7	3.1	289.1	74	5.5	299.8	141	5.4	296.9
8	2.9	285.7	75	5.7	301.0	142	5.4	297.1
9	3.3	281.3	76	5.6	305.5	143	5.7	300.8
10	3.5	276.6	77	5.6	309.5	144	5.8	302.1
11	3.4	277.3	78	5.5	313.4	145	5.9	303.2
12	3.4	280.1	79	5.7	314.7	146	6.1	303.2
13	3.5	282.1	80	5.9	315.3	147	6.4	302.5
14	3.7	281.2	81	6.0	315.0	148	6.7	299.7
15	3.9	280.1	82	6.2	314.6	149	6.7	301.7
16	4.0	276.2	83	6.3	314.4	150	6.4	305.8
17	4.1	272.5	84	6.5	314.1	151	6.5	306.3
18	4.1	269.4	85	6.5	313.5	152	6.5	306.9
19	4.0	267.6	86	6.5	313.0	153	6.5	306.6
20	4.0	268.0	87	6.5	312.5	154	6.5	306.2
21	4.0	268.2	88	6.4	312.1	155	6.5	305.8
22	3.8	269.6	89	6.3	311.6	156	6.5	305.3
23	3.6	269.5	90	6.2	311.1	157	6.5	304.6
24	3.6	269.3	91	6.0	311.4	158	6.6	304.9
25	3.7	270.1	92	5.8	311.7	159	6.4	303.0
26	3.9	273.2	93	5.6	311.8	160	6.2	300.9
27	4.0	277.0	94	5.5	311.1	161	6.1	299.5
28	4.0	280.1	95	5.4	309.2	162	6.4	301.8
29	3.8	280.0	96	5.5	307.7	163	6.5	302.0
30	3.3	279.3	97	5.6	308.7	164	6.6	302.1
31	3.0	282.8	98	5.6	310.3	165	6.6	302.1
32	3.2	289.0	99	5.7	313.2	166	6.7	301.9
33	3.8	292.3	100	5.8	315.8	167	6.7	301.8
34	4.2	294.0	101	5.9	317.5	168	6.7	301.5
35	4.4	293.3	102	5.7	315.8	169	6.7	301.2
36	4.0	292.2	103	5.3	312.5	170	6.8	300.9
37	3.5	289.5	104	5.3	309.2	171	6.8	300.4
38	3.5	287.2	105	5.4	306.1	172	6.8	300.4
39	4.1	286.1	106	5.5	304.3	173	6.6	302.2
40	4.6	283.1	107	5.5	303.2	174	6.3	306.2
41	4.6	276.8	108	5.5	302.3	175	6.2	308.4
42	4.7	269.6	109	5.3	302.0	176	6.2	307.9
43	5.0	266.6	110	5.1	301.4	177	6.3	307.1
44	5.2	266.3	111	5.0	301.0	178	6.4	305.8
45	5.2	266.3	112	5.1	300.1	179	6.5	304.5
46	5.1	266.7	113	5.2	298.9	180	6.7	303.7
47	5.1	267.7	114	5.3	298.1	181	6.7	304.4
48	5.1	268.7	115	5.4	297.4	182	6.7	306.2
49	5.1	268.9	116	5.5	297.3	183	6.8	307.8
50	5.3	269.1	117	5.4	298.4	184	6.9	308.7
51	5.5	268.9	118	5.4	299.9	185	7.1	309.3
52	5.5	267.6	119	5.3	301.4	186	7.3	309.1
53	5.6	266.4	120	5.3	303.0	187	7.5	308.9
54	5.7	265.3	121	5.3	304.7	188	7.8	308.4
55	5.7	265.0	122	5.3	305.5	189	8.2	307.5
56	5.4	262.4	123	5.4	306.2	190	8.5	306.3
57	4.8	263.1	124	5.4	306.6			
58	4.5	269.1	125	5.3	306.0			
59	4.7	278.6	126	5.3	304.9			
60	4.8	289.1	127	5.3	303.9			
61	5.2	295.5	128	5.4	304.4			
62	5.5	298.3	129	5.5	304.5			
63	5.2	298.0	130	5.6	303.6			
64	4.7	295.4	131	5.6	302.7			
65	4.4	292.3	132	5.7	301.7			
66	4.2	290.3	133	5.7	300.7			

BLUE FOX STATION 96 (190M.) 25/JUN/75 545 GMT
LAT= 76.8346N LONG= 147.4886W LTER= 0. LGER= 1.
NIVEL= -2.3 EIVEL= 6.1 NVER= 0. EVER= 0.

DPT	SPD	DRN	DPT	SPD	DRN	DPT	SPD	DRN
0	0.0	999.9	67	3.0	82.1	134	2.3	96.1
1	0.0	999.9	68	3.3	86.9	135	2.3	97.0
2	0.0	999.9	69	3.5	91.7	136	2.2	98.7
3	0.0	999.9	70	3.5	94.9	137	2.1	99.6
4	0.0	999.9	71	3.3	99.4	138	2.0	98.6
5	0.0	999.9	72	3.2	104.1	139	1.9	95.8
6	4.4	156.9	73	3.1	106.5	140	1.7	93.5
7	4.0	150.0	74	3.1	101.9	141	1.6	93.9
8	3.9	143.1	75	3.2	97.3	142	1.6	95.0
9	3.8	140.4	76	3.3	92.0	143	1.6	100.3
10	3.8	138.6	77	3.4	91.2	144	1.8	104.0
11	3.8	136.7	78	3.5	90.9	145	2.0	105.2
12	3.8	135.1	79	3.6	91.5	146	2.2	106.1
13	3.7	134.0	80	3.7	93.1	147	2.5	107.0
14	3.7	132.3	81	3.6	94.9	148	2.6	109.0
15	3.7	131.6	82	3.6	96.2	149	2.8	110.9
16	3.7	131.5	83	3.5	96.9	150	3.0	114.2
17	3.6	131.5	84	3.4	96.6	151	3.0	118.0
18	3.4	131.3	85	3.3	96.2	152	3.0	121.7
19	3.2	130.6	86	3.3	95.7	153	3.0	124.8
20	3.1	130.2	87	3.2	94.5	154	2.9	126.2
21	3.1	130.0	88	3.0	92.9	155	2.7	125.7
22	3.1	130.8	89	2.9	91.4	156	2.7	123.9
23	3.2	130.6	90	2.7	90.3	157	2.6	122.0
24	3.3	130.3	91	2.6	90.7	158	2.6	118.3
25	3.5	129.4	92	2.5	93.6	159	2.5	115.8
26	3.6	128.8	93	2.5	97.0	160	2.4	115.0
27	3.7	128.4	94	2.4	96.9	161	2.3	114.1
28	3.7	128.2	95	2.4	94.1	162	2.2	114.8
29	3.6	126.9	96	2.3	91.6	163	2.2	115.7
30	3.5	123.9	97	2.3	90.2	164	2.2	115.5
31	3.4	122.3	98	2.3	89.9	165	2.3	114.2
32	3.5	122.4	99	2.3	90.4	166	2.3	112.0
33	3.6	123.4	100	2.4	90.7	167	2.3	109.2
34	3.7	125.1	101	2.5	91.1	168	2.3	105.8
35	3.8	126.1	102	2.6	92.1	169	2.2	101.6
36	3.8	125.8	103	2.5	94.1	170	2.3	94.4
37	3.8	124.4	104	2.5	98.0	171	2.4	94.9
38	3.8	122.8	105	2.5	104.5	172	2.3	98.0
39	3.8	121.8	106	2.6	106.0	173	2.3	98.1
40	3.7	122.6	107	2.8	104.4	174	2.2	95.9
41	3.7	123.9	108	2.8	102.3	175	2.2	95.3
42	3.8	123.6	109	2.8	98.8	176	2.2	96.3
43	4.0	122.4	110	2.8	92.2	177	2.2	99.1
44	4.2	120.3	111	3.0	84.0	178	2.2	104.1
45	4.3	117.8	112	2.9	80.7	179	2.3	106.9
46	4.4	115.3	113	2.6	81.9	180	2.3	111.9
47	4.6	113.1	114	2.4	87.0	181	2.3	126.8
48	4.8	112.0	115	2.0	90.8	182	2.2	111.2
49	4.9	112.9	116	1.8	92.9	183	2.2	108.2
50	5.1	116.0	117	1.6	91.5	184	2.3	104.7
51	5.5	119.9	118	1.6	86.8	185	2.8	91.3
52	5.6	122.4	119	1.6	91.7	186	5.4	89.4
53	5.6	124.1	120	1.8	97.6	187	6.2	95.5
54	5.6	125.6	121	2.0	99.0	188	6.8	104.5
55	5.3	128.1	122	2.1	98.8	189	6.9	103.6
56	4.9	131.1	123	2.1	100.1	190	6.0	114.9
57	3.7	133.7	124	2.2	102.4			
58	2.8	128.7	125	2.2	105.8			
59	2.7	126.8	126	2.4	107.8			
60	2.4	122.4	127	2.4	109.0			
61	2.2	113.9	128	2.3	108.9			
62	1.9	109.8	129	2.3	106.7			
63	1.7	100.8	130	2.3	104.0			
64	1.8	82.8	131	2.3	101.5			
65	2.3	75.9	132	2.3	99.2			
66	2.7	78.0	133	2.3	96.6			

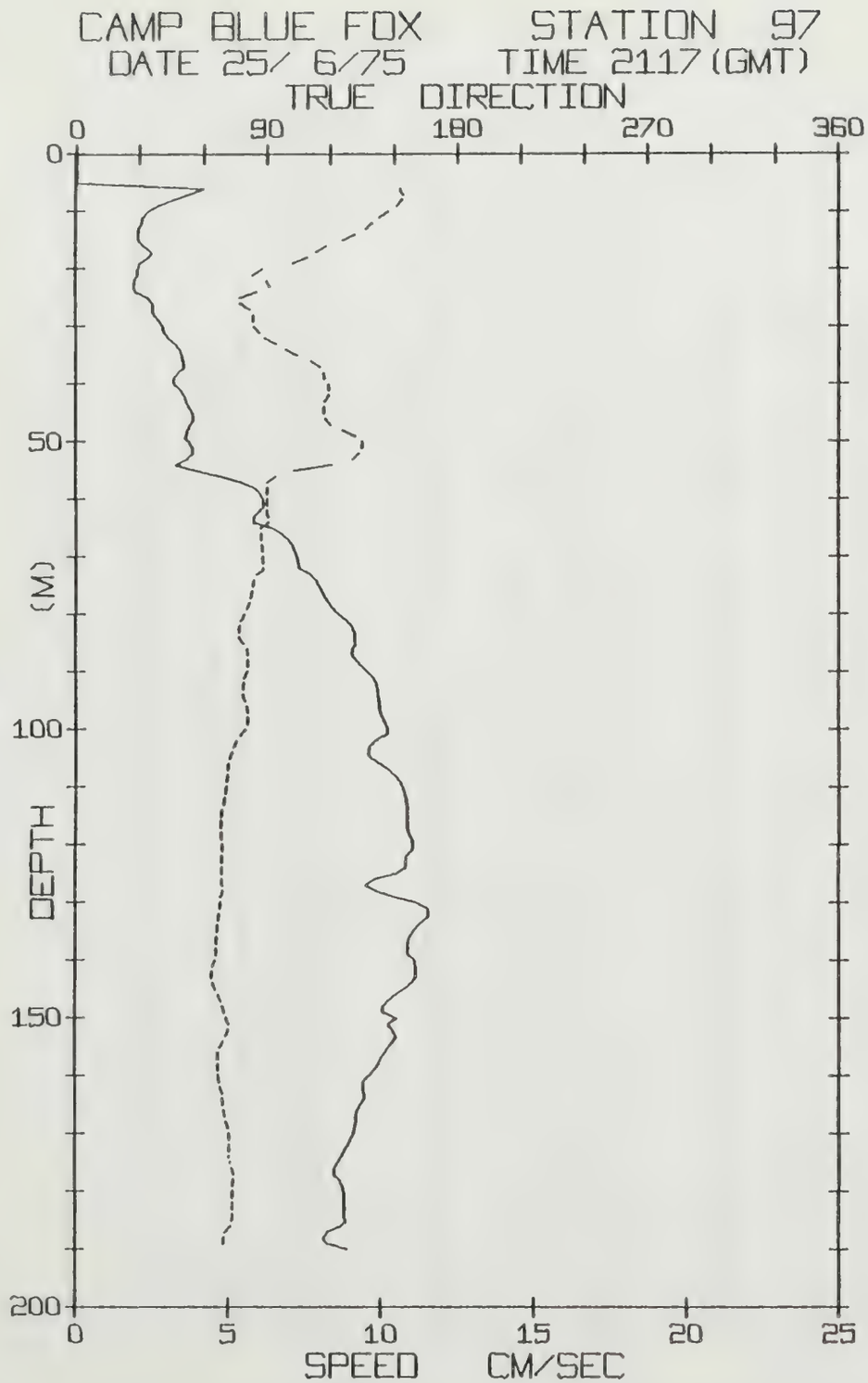
CAMP BLUE FOX STATION 97
DATE 25/ 6/75 TIME 2117(GMT)
TRUE DIRECTION
0 90 180 270 360
DEPTH (M)
0 50 100 150 200
0 5 10 15 20 25
SPEED CM/SEC

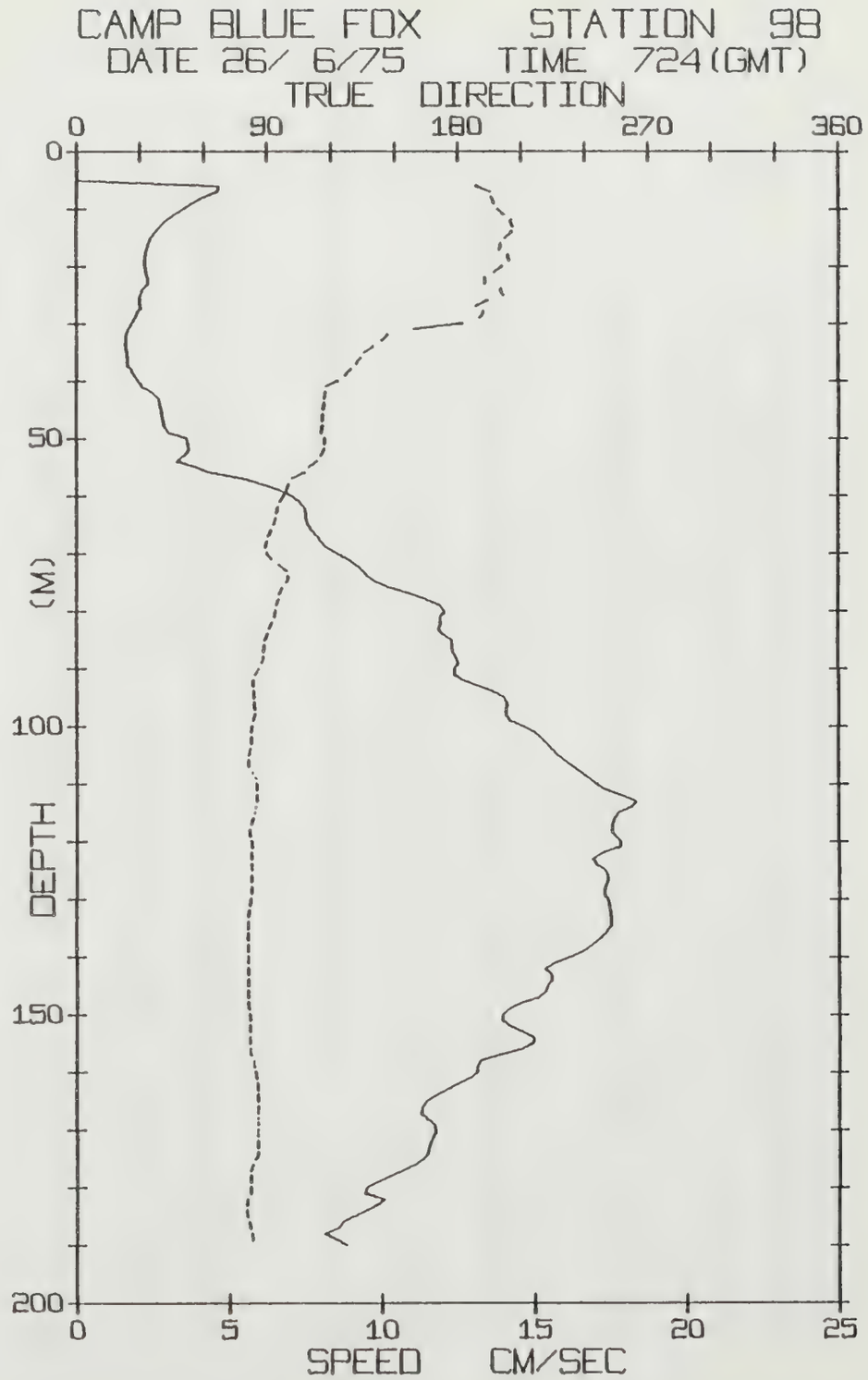
CAMP BLUE FOX STATION 98
DATE 26/ 6/75 TIME 724(GMT)
TRUE DIRECTION
0 90 180 270 360
DEPTH (M)
0 50 100 150 200
0 5 10 15 20 25
SPEED CM/SEC

BLUE FOX STATION 97 (190M.) 25/JUN/75 2117 GMT
LAT= 76.8116N LONG= 147.2961W LTER= 1. LGER= 2.
NIVEL= -1.1 EIVEL= 6.4 NVER= 0. EVER= 0.

DPT	SPD	DRN	DPT	SPD	DRN	DPT	SPD	DRN
0	0.0	999.9	67	7.0	87.5	134	11.2	66.5
1	0.0	999.9	68	7.1	88.0	135	11.0	66.4
2	0.0	999.9	69	7.2	88.2	136	10.9	66.0
3	0.0	999.9	70	7.3	88.5	137	10.8	65.8
4	0.0	999.9	71	7.3	88.6	138	10.8	65.7
5	0.0	999.9	72	7.3	88.6	139	10.9	65.7
6	4.2	152.9	73	7.7	85.0	140	11.1	65.0
7	3.7	154.6	74	7.9	83.5	141	11.1	64.1
8	3.1	153.1	75	8.0	83.0	142	11.1	63.6
9	2.6	151.0	76	8.1	82.5	143	11.1	64.3
10	2.3	146.9	77	8.2	82.1	144	11.0	65.1
11	2.2	142.8	78	8.3	81.3	145	10.7	66.1
12	2.1	139.1	79	8.5	80.2	146	10.5	67.5
13	2.0	136.3	80	8.6	79.0	147	10.2	68.7
14	2.0	131.3	81	8.9	77.5	148	10.0	69.7
15	2.1	125.8	82	9.1	76.7	149	10.1	70.3
16	2.2	118.0	83	9.1	76.6	150	10.5	71.4
17	2.5	113.1	84	9.2	77.3	151	10.2	72.4
18	2.3	108.9	85	9.2	79.3	152	10.4	71.6
19	2.1	102.0	86	9.0	81.0	153	10.5	70.3
20	2.0	87.9	87	9.1	81.4	154	10.4	69.0
21	2.0	83.3	88	9.2	81.3	155	10.2	67.6
22	1.9	90.3	89	9.4	80.9	156	10.1	66.5
23	1.9	91.5	90	9.6	80.0	157	10.0	66.7
24	2.0	84.9	91	9.8	79.0	158	9.9	67.2
25	2.4	77.2	92	9.9	78.4	159	9.8	67.5
26	2.5	77.9	93	9.9	78.3	160	9.6	67.5
27	2.5	82.4	94	9.9	79.0	161	9.4	67.9
28	2.6	83.7	95	10.0	80.1	162	9.4	68.7
29	2.7	83.7	96	10.0	80.9	163	9.5	69.6
30	2.9	84.5	97	10.0	81.4	164	9.4	69.8
31	2.9	86.9	98	10.1	81.2	165	9.3	69.7
32	3.1	89.6	99	10.2	80.7	166	9.2	70.3
33	3.3	94.5	100	10.3	79.4	167	9.1	70.8
34	3.4	99.3	101	10.1	77.3	168	9.1	71.6
35	3.5	104.7	102	9.8	75.3	169	9.1	72.2
36	3.6	111.4	103	9.6	74.1	170	9.1	72.7
37	3.5	115.5	104	9.6	73.2	171	9.0	72.4
38	3.3	117.3	105	9.7	72.2	172	8.9	72.2
39	3.2	117.7	106	10.0	71.6	173	8.8	71.8
40	3.3	119.4	107	10.3	71.3	174	8.7	72.2
41	3.4	119.7	108	10.5	71.0	175	8.6	73.3
42	3.6	118.8	109	10.7	70.8	176	8.5	74.2
43	3.6	117.0	110	10.8	70.6	177	8.4	75.0
44	3.7	116.5	111	10.8	70.2	178	8.7	73.7
45	3.8	116.6	112	10.9	69.8	179	8.8	73.7
46	3.8	118.1	113	10.9	69.3	180	8.8	73.7
47	3.7	120.3	114	10.9	68.6	181	8.8	74.0
48	3.6	125.9	115	10.9	68.2	182	8.8	74.2
49	3.6	131.7	116	10.9	68.2	183	8.8	74.3
50	3.7	135.1	117	10.9	68.3	184	8.8	74.2
51	3.8	134.4	118	11.0	68.6	185	8.9	73.3
52	3.8	133.1	119	11.0	69.0	186	8.7	72.7
53	3.6	130.4	120	11.1	69.2	187	8.2	70.2
54	3.2	120.3	121	11.0	69.0	188	8.1	69.3
55	3.9	102.7	122	10.8	68.5	189	8.2	69.8
56	4.7	93.9	123	10.8	68.6	190	8.9	73.7
57	5.4	89.9	124	10.8	69.2			
58	5.9	90.4	125	10.5	69.0			
59	6.1	90.1	126	9.8	68.4			
60	6.2	89.9	127	9.5	69.6			
61	6.1	89.7	128	9.8	69.1			
62	6.0	90.0	129	10.4	68.0			
63	5.8	90.9	130	11.2	67.9			
64	5.8	90.4	131	11.5	67.5			
65	6.4	87.1	132	11.6	67.1			
66	6.8	87.1	133	11.4	66.8			

BLUE FOX STATION 98 (190M.) 26/JUN/75 724 GMT
LAT= 76.8032N LONG= 147.1811W LTER= 1. LGER= 1.
NIVEL= -1.2 EIVEL= 1.6 NVER= 0. EVER= 0.

DPT	SPD	DRN	DPT	SPD	DRN	DPT	SPD	DRN
0	0.0	999.9	67	7.9	90.2	134	17.5	80.5
1	0.0	999.9	68	8.0	89.3	135	17.4	80.4
2	0.0	999.9	69	8.2	89.0	136	17.3	80.4
3	0.0	999.9	70	8.6	90.2	137	17.1	80.6
4	0.0	999.9	71	8.9	92.5	138	16.8	80.8
5	0.0	999.9	72	9.2	95.9	139	16.6	81.0
6	4.7	188.9	73	9.4	99.3	140	16.2	81.1
7	4.6	195.6	74	9.6	100.2	141	15.7	81.1
8	4.1	196.4	75	9.8	98.8	142	15.3	81.1
9	3.8	197.6	76	10.3	96.8	143	15.6	80.8
10	3.5	199.4	77	10.9	95.4	144	15.6	80.7
11	3.2	202.0	78	11.5	94.7	145	15.4	80.8
12	2.9	205.2	79	11.9	94.1	146	15.3	80.9
13	2.7	206.6	80	12.1	93.6	147	15.1	81.0
14	2.5	205.3	81	11.9	92.9	148	14.6	81.3
15	2.4	202.3	82	12.0	91.7	149	14.2	81.6
16	2.3	200.0	83	11.9	90.6	150	13.9	81.8
17	2.3	199.4	84	12.0	89.8	151	14.0	81.6
18	2.2	203.7	85	12.3	88.6	152	14.2	81.4
19	2.3	205.0	86	12.3	88.3	153	14.6	81.4
20	2.3	200.8	87	12.4	88.1	154	15.0	81.5
21	2.3	196.8	88	12.5	87.7	155	14.9	81.8
22	2.4	192.7	89	12.5	87.2	156	14.6	82.1
23	2.3	193.0	90	12.4	85.4	157	13.8	82.7
24	2.1	200.4	91	12.4	84.0	158	13.2	83.6
25	2.1	201.6	92	12.7	82.9	159	13.1	84.2
26	2.1	193.7	93	13.1	82.7	160	13.1	84.6
27	2.1	188.4	94	13.7	83.6	161	12.9	85.2
28	2.0	192.2	95	14.0	83.9	162	12.5	85.6
29	1.9	190.1	96	14.1	84.1	163	12.1	85.8
30	1.8	182.0	97	14.0	84.3	164	11.8	86.0
31	1.7	159.3	98	14.1	83.8	165	11.5	86.0
32	1.6	146.8	99	14.2	82.9	166	11.3	86.0
33	1.6	144.0	100	14.6	82.1	167	11.2	85.8
34	1.6	139.9	101	15.0	81.8	168	11.5	85.4
35	1.7	136.1	102	15.2	82.2	169	11.7	85.1
36	1.7	133.8	103	15.4	82.0	170	11.8	85.0
37	1.7	132.2	104	15.6	81.4	171	11.7	85.1
38	1.8	129.3	105	15.8	80.7	172	11.6	85.1
39	1.9	126.7	106	16.0	80.7	173	11.5	85.2
40	2.0	123.1	107	16.3	81.5	174	11.5	85.2
41	2.2	117.6	108	16.5	83.0	175	11.3	83.8
42	2.5	117.0	109	16.8	84.7	176	11.1	82.5
43	2.7	116.7	110	17.0	85.3	177	10.7	81.6
44	2.7	116.3	111	17.3	85.2	178	10.3	81.8
45	2.8	116.1	112	17.9	85.1	179	9.9	81.9
46	2.8	115.8	113	18.3	84.7	180	9.5	82.1
47	2.9	115.6	114	18.2	84.2	181	9.4	81.7
48	2.9	115.4	115	17.8	83.7	182	10.1	80.2
49	3.0	115.2	116	17.6	82.8	183	9.8	79.9
50	3.6	117.3	117	17.5	82.0	184	9.5	80.1
51	3.7	117.1	118	17.5	81.3	185	9.1	80.7
52	3.7	116.4	119	17.7	82.2	186	8.7	81.7
53	3.5	115.1	120	17.9	83.1	187	8.6	82.3
54	3.3	113.2	121	17.8	82.8	188	8.1	83.2
55	3.9	109.5	122	17.2	82.1	189	8.5	82.9
56	4.4	107.3	123	16.9	82.3	190	8.9	82.9
57	5.4	101.7	124	17.1	82.4			
58	6.1	99.9	125	17.4	82.3			
59	6.7	98.7	126	17.4	82.3			
60	7.1	97.7	127	17.4	82.2			
61	7.3	95.8	128	17.3	82.2			
62	7.5	94.8	129	17.3	82.1			
63	7.6	94.2	130	17.4	81.7			
64	7.5	93.6	131	17.5	81.3			
65	7.6	92.6	132	17.5	80.8			
66	7.7	91.6	133	17.5	80.7			

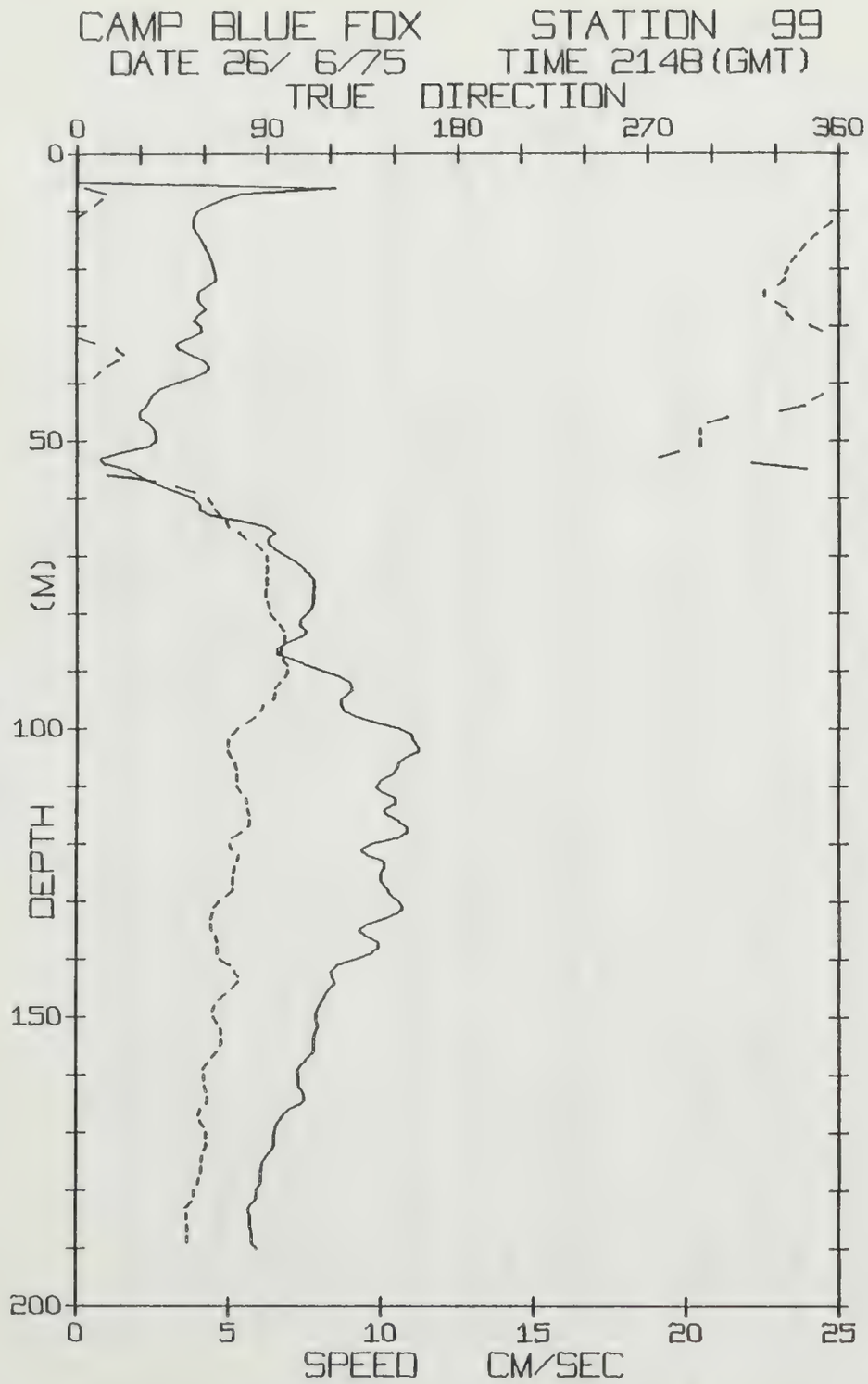
CAMP BLUE FOX STATION 99
DATE 26/ 6/75 TIME 2148(GMT)
TRUE DIRECTION
0 90 180 270 360
DEPTH (M)
0 50 100 150 200
0 5 10 15 20 25
SPEED CM/SEC

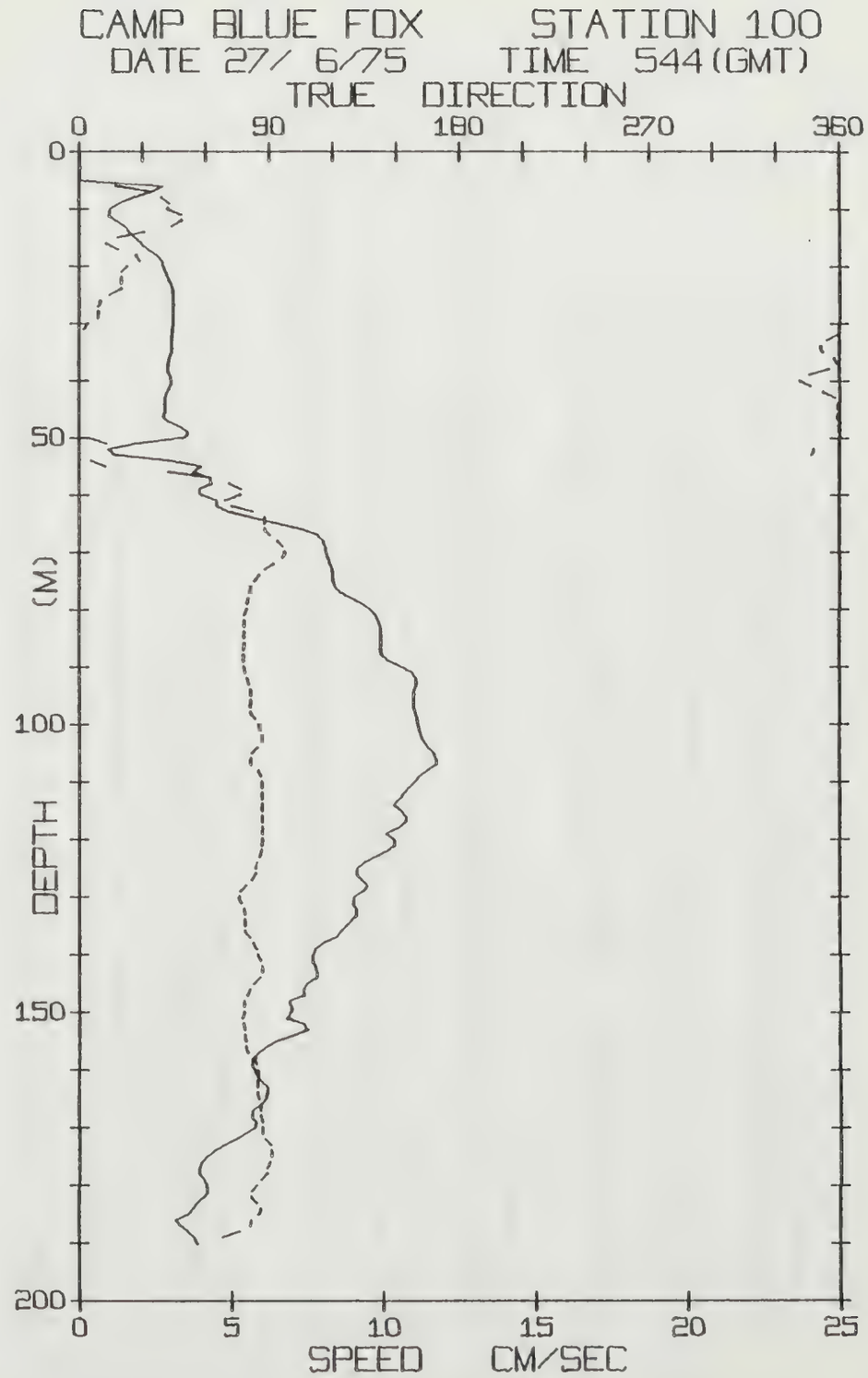
CAMP BLUE FOX STATION 100
DATE 27/ 6/75 TIME 544(GMT)
TRUE DIRECTION
0 90 180 270 360
DEPTH (M)
0 50 100 150 200
0 5 10 15 20 25
SPEED CM/SEC

BLUE FOX STATION 99 (190M.) 26/JUN/75 2148 GMT
LAT= 76.8105N LONG= 147.1662W LTER= 1. LGER= 1.
NIVEL= 6.2 EIVEL= -4.3 NVER= 0. EVER= 0.

DPT	SPD	DRN	DPT	SPD	DRN	DPT	SPD	DRN
0	0.0	999.9	67	6.3	80.1	134	9.5	63.5
1	0.0	999.9	68	6.3	85.2	135	9.3	64.4
2	0.0	999.9	69	6.6	88.1	136	9.5	66.2
3	0.0	999.9	70	6.9	89.9	137	9.9	66.9
4	0.0	999.9	71	7.2	90.5	138	9.9	66.3
5	0.0	999.9	72	7.4	90.3	139	9.7	66.3
6	8.5	3.8	73	7.6	89.5	140	9.2	68.2
7	5.4	13.7	74	7.8	89.6	141	8.6	72.6
8	4.8	11.5	75	7.8	89.5	142	8.4	75.0
9	4.3	8.1	76	7.8	89.1	143	8.4	77.0
10	3.9	4.5	77	7.8	89.7	144	8.5	76.4
11	3.8	0.5	78	7.8	90.7	145	8.3	73.7
12	3.8	356.9	79	7.7	91.5	146	8.2	70.7
13	3.9	353.1	80	7.6	91.8	147	8.1	67.3
14	4.0	349.8	81	7.4	94.1	148	8.0	65.0
15	4.1	346.8	82	7.3	96.3	149	7.9	64.1
16	4.2	343.9	83	7.6	98.4	150	7.9	65.1
17	4.3	341.5	84	7.4	98.7	151	7.9	66.9
18	4.4	339.2	85	6.9	97.9	152	7.9	68.6
19	4.5	337.3	86	6.6	96.5	153	7.8	69.2
20	4.5	335.8	87	6.6	96.0	154	7.8	69.1
21	4.6	334.6	88	7.1	97.9	155	7.8	67.7
22	4.6	334.1	89	7.6	99.9	156	7.8	66.0
23	4.3	331.4	90	8.1	99.6	157	7.6	63.9
24	4.0	325.2	91	8.7	98.4	158	7.4	61.8
25	4.0	325.2	92	9.0	95.8	159	7.3	59.7
26	4.1	330.6	93	9.1	93.6	160	7.3	60.5
27	4.2	335.6	94	8.9	93.4	161	7.3	60.8
28	4.0	336.0	95	8.7	92.6	162	7.3	61.0
29	3.8	338.7	96	8.7	87.9	163	7.5	62.0
30	4.1	346.5	97	8.8	86.6	164	7.5	62.2
31	4.1	352.4	98	9.2	84.2	165	7.4	61.3
32	3.7	0.2	99	9.9	80.2	166	7.0	58.5
33	3.3	8.6	100	10.6	76.1	167	6.8	57.3
34	3.4	18.6	101	11.0	73.6	168	6.6	58.8
35	3.8	22.0	102	11.1	71.4	169	6.5	60.5
36	4.2	19.3	103	11.2	71.6	170	6.5	61.6
37	4.4	14.6	104	11.2	72.0	171	6.5	61.7
38	4.2	11.0	105	10.8	73.5	172	6.5	61.3
39	3.8	8.1	106	10.6	75.1	173	6.4	60.3
40	3.2	3.3	107	10.5	76.1	174	6.3	59.3
41	2.7	357.2	108	10.4	76.1	175	6.1	59.0
42	2.5	352.3	109	10.0	75.9	176	6.1	59.0
43	2.4	348.1	110	9.8	76.2	177	6.1	58.6
44	2.3	343.8	111	10.1	78.0	178	6.1	57.7
45	2.1	332.4	112	10.5	80.4	179	6.0	57.0
46	2.1	308.0	113	10.5	81.1	180	5.9	55.4
47	2.4	298.1	114	10.1	81.3	181	5.9	55.6
48	2.6	294.8	115	10.2	82.2	182	5.8	54.3
49	2.6	294.9	116	10.6	82.3	183	5.6	51.7
50	2.6	295.2	117	10.9	81.0	184	5.7	52.7
51	2.4	295.3	118	10.8	78.0	185	5.7	52.7
52	1.5	284.5	119	10.6	73.5	186	5.7	52.8
53	0.8	275.3	120	9.7	72.4	187	5.8	52.6
54	0.9	319.2	121	9.3	74.0	188	5.8	52.4
55	1.7	344.8	122	9.6	76.4	189	5.8	52.3
56	2.0	14.2	123	10.1	75.8	190	5.9	54.7
57	2.4	37.3	124	10.1	74.7			
58	2.8	47.0	125	10.0	74.0			
59	3.3	56.0	126	10.0	73.8			
60	3.8	62.3	127	10.1	74.3			
61	4.1	64.4	128	10.2	74.0			
62	4.1	65.7	129	10.4	71.1			
63	4.4	68.4	130	10.6	67.4			
64	5.4	71.2	131	10.8	64.8			
65	6.2	72.4	132	10.6	64.0			
66	6.5	77.3	133	10.1	63.2			

BLUE FOX STATION 100 (190M.) 27/JUN/75 544 GMT
LAT= 76.8216N LONG= 147.2384W LTER= 0. LGER= 0.
NIVEL= 3.4 EIVEL= -6.5 NVER= 0. EVER= 0.

DPT	SPD	DRN	DPT	SPD	DRN	DPT	SPD	DRN
0	0.0	999.9	67	7.8	90.4	134	8.9	78.6
1	0.0	999.9	68	8.0	94.0	135	8.8	78.4
2	0.0	999.9	69	8.1	96.7	136	8.6	78.6
3	0.0	999.9	70	8.1	97.7	137	8.4	81.0
4	0.0	999.9	71	8.2	96.0	138	8.0	82.5
5	0.0	999.9	72	8.3	92.0	139	7.8	84.1
6	2.8	17.3	73	8.3	87.8	140	7.7	84.9
7	2.4	34.6	74	8.4	84.8	141	7.7	86.2
8	1.8	39.2	75	8.4	82.7	142	7.8	87.1
9	1.3	42.8	76	8.4	81.1	143	7.8	87.0
10	1.0	42.0	77	8.6	80.2	144	7.8	85.2
11	1.0	48.4	78	8.9	79.5	145	7.5	82.6
12	1.2	48.6	79	9.3	79.2	146	7.4	80.6
13	1.5	43.8	80	9.6	78.8	147	7.4	79.4
14	1.7	31.0	81	9.8	77.8	148	6.9	77.9
15	1.9	18.3	82	9.9	77.7	149	7.0	78.1
16	2.1	13.0	83	9.9	77.9	150	6.9	77.8
17	2.3	18.6	84	9.9	77.9	151	6.8	77.0
18	2.6	27.2	85	9.9	77.8	152	7.4	78.2
19	2.8	29.1	86	9.9	77.5	153	7.5	78.8
20	2.8	22.7	87	9.9	77.5	154	7.1	78.8
21	2.9	20.1	88	10.0	77.4	155	6.5	79.2
22	3.0	19.7	89	10.2	77.6	156	6.1	78.7
23	3.0	20.0	90	10.6	78.2	157	5.9	80.3
24	3.1	19.8	91	10.9	78.9	158	5.7	83.5
25	3.1	14.4	92	11.1	79.9	159	5.7	84.1
26	3.1	10.1	93	11.1	80.6	160	5.8	84.9
27	3.1	8.8	94	11.0	81.4	161	5.9	84.7
28	3.1	9.1	95	11.0	81.1	162	6.0	83.9
29	3.1	8.5	96	11.0	80.8	163	6.2	83.9
30	3.1	4.1	97	11.0	80.6	164	6.1	84.3
31	3.0	2.0	98	11.1	81.4	165	6.1	85.5
32	3.0	359.2	99	11.1	83.5	166	6.0	86.3
33	3.0	354.1	100	11.2	85.2	167	5.7	86.0
34	3.0	351.2	101	11.2	86.3	168	5.7	86.2
35	3.0	352.4	102	11.2	86.8	169	5.8	87.2
36	2.9	357.8	103	11.3	86.1	170	5.7	86.7
37	2.9	359.0	104	11.5	84.1	171	5.5	86.5
38	2.9	355.4	105	11.7	81.5	172	5.1	88.2
39	3.0	346.0	106	11.8	80.7	173	4.8	90.9
40	3.1	341.5	107	11.7	81.7	174	4.4	91.5
41	3.0	346.4	108	11.4	84.8	175	4.2	90.8
42	2.9	352.3	109	11.2	86.4	176	4.0	89.8
43	2.8	358.2	110	11.0	86.6	177	3.9	88.6
44	2.8	359.6	111	10.8	86.9	178	4.0	88.5
45	2.9	358.9	112	10.7	86.9	179	4.1	86.0
46	2.7	358.8	113	10.5	86.7	180	4.2	83.7
47	2.9	360.0	114	10.3	86.6	181	4.2	81.3
48	3.3	359.9	115	10.6	86.7	182	4.1	81.2
49	3.6	359.6	116	10.7	87.0	183	3.9	84.0
50	3.4	4.8	117	10.7	87.1	184	3.7	85.6
51	1.9	13.2	118	10.5	86.8	185	3.6	84.5
52	1.0	347.9	119	10.1	86.5	186	3.1	81.1
53	1.2	346.8	120	10.3	86.4	187	3.3	80.2
54	3.0	5.9	121	10.4	86.1	188	3.6	75.7
55	4.0	12.5	122	10.1	85.7	189	3.8	67.8
56	3.8	42.0	123	9.7	84.9	190	3.9	63.4
57	4.3	62.5	124	9.4	83.8			
58	4.4	71.1	125	9.1	83.1			
59	4.0	76.4	126	9.1	82.9			
60	4.0	76.1	127	9.3	81.4			
61	4.5	69.3	128	9.5	78.8			
62	4.6	72.6	129	9.3	76.1			
63	4.9	82.5	130	9.0	75.3			
64	5.7	88.0	131	9.0	76.9			
65	6.5	87.9	132	9.1	78.2			
66	7.3	87.7	133	9.1	78.7			

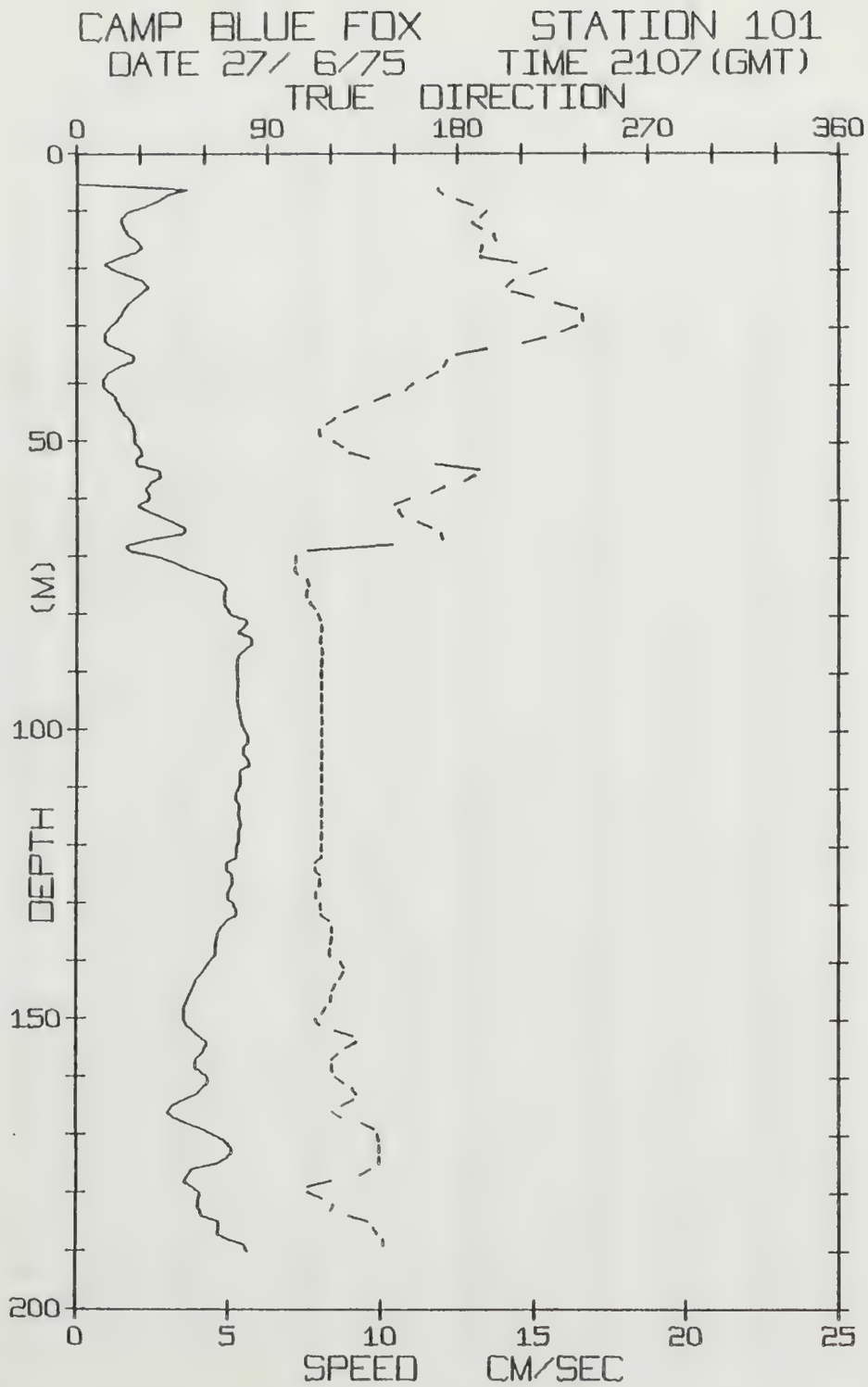
CAMP BLUE FOX
STATION 101
DATE 27/ 6/75
TIME 2107(GMT)
TRUE DIRECTION
0
90
180
270
360
DEPTH (M)
0
50
100
150
200
SPEED CM/SEC
0
5
10
15
20
25

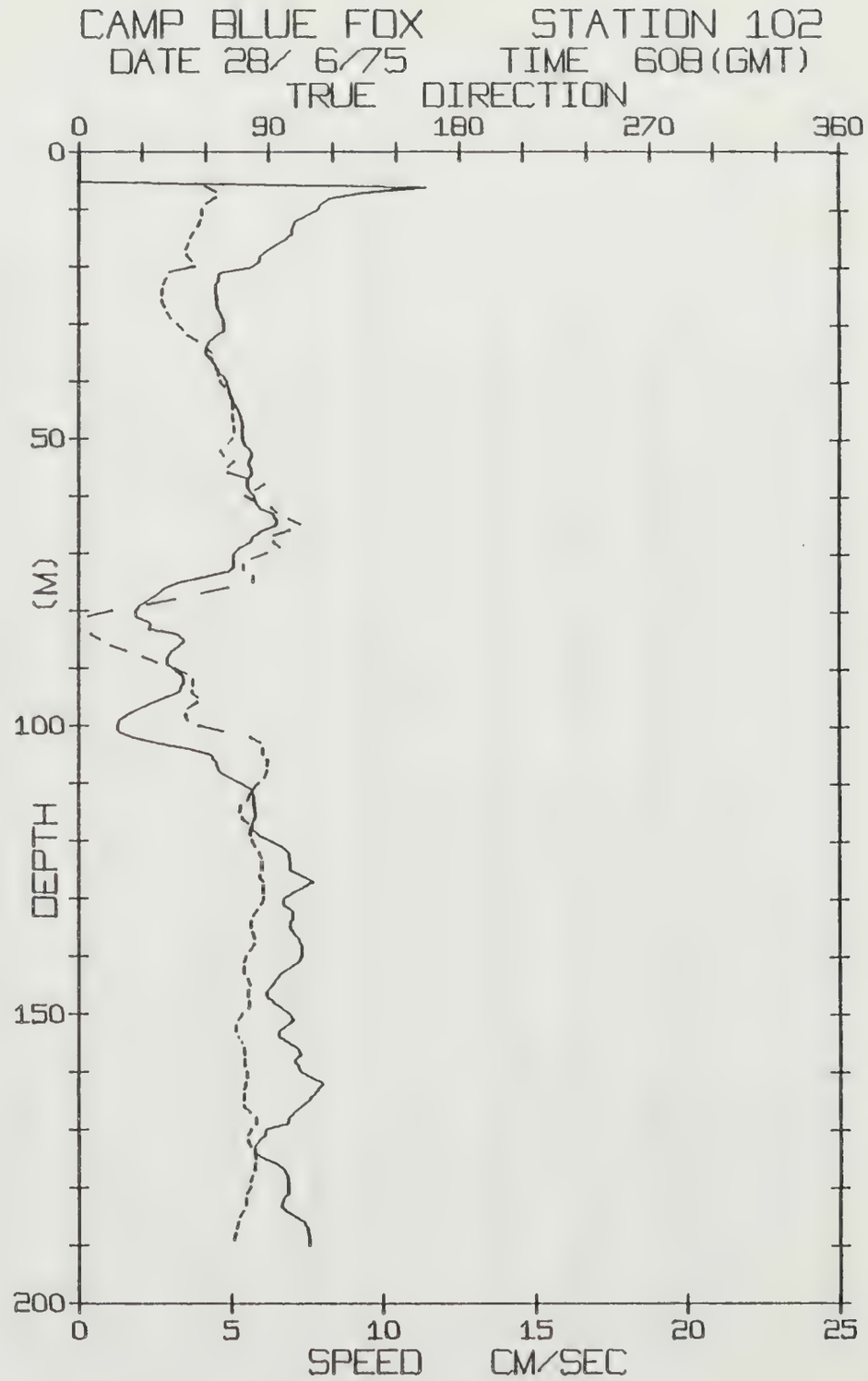
CAMP BLUE FOX
STATION 102
DATE 28/ 6/75
TIME 608(GMT)
TRUE DIRECTION
0
90
180
270
360
DEPTH (M)
0
50
100
150
200
SPEED CM/SEC
0
5
10
15
20
25

BLUE FOX STATION 101 (190M.) 27/JUN/75 2107 GMT
LAT= 76.8281N LONG= 147.1726W LTER= 1. LGER= 2.
NIVEL= -1.8 EIVEL= 5.3 NVER= 0. EVER= 0.

DPT	SPD	DRN	DPT	SPD	DRN	DPT	SPD	DRN
0	0.0	999.9	67	2.4	173.5	134	4.8	121.4
1	0.0	999.9	68	1.6	149.6	135	4.7	121.2
2	0.0	999.9	69	1.8	109.5	136	4.6	120.6
3	0.0	999.9	70	2.8	103.7	137	4.6	120.1
4	0.0	999.9	71	3.3	103.4	138	4.6	119.7
5	0.0	999.9	72	3.6	103.2	139	4.6	120.6
6	3.6	170.8	73	4.2	104.8	140	4.4	125.3
7	3.0	173.1	74	4.7	109.6	141	4.3	126.9
8	2.7	179.7	75	4.9	110.4	142	4.1	126.1
9	2.2	187.5	76	4.9	108.9	143	4.0	124.5
10	1.7	193.6	77	4.9	108.6	144	3.9	122.3
11	1.5	190.7	78	4.9	110.7	145	3.8	121.0
12	1.5	187.5	79	5.0	113.2	146	3.7	120.4
13	1.6	191.3	80	5.1	114.8	147	3.6	120.1
14	1.8	197.4	81	5.6	116.0	148	3.5	117.9
15	2.0	198.5	82	5.5	116.4	149	3.5	116.4
16	2.2	191.5	83	5.3	115.9	150	3.6	113.3
17	2.0	190.8	84	5.7	115.1	151	3.7	115.6
18	1.4	190.6	85	5.8	115.6	152	3.9	122.9
19	0.9	207.8	86	5.5	116.5	153	4.1	131.2
20	1.2	222.1	87	5.3	116.0	154	4.3	132.5
21	1.7	214.3	88	5.2	115.8	155	4.2	127.6
22	2.2	206.2	89	5.3	115.8	156	4.1	123.7
23	2.4	203.3	90	5.3	116.1	157	3.9	120.9
24	2.1	206.3	91	5.3	116.1	158	3.9	120.7
25	1.9	215.9	92	5.3	116.2	159	4.1	121.7
26	1.7	226.3	93	5.2	115.6	160	4.3	123.1
27	1.5	236.5	94	5.3	115.8	161	4.3	126.6
28	1.4	239.3	95	5.3	116.1	162	4.1	130.9
29	1.3	239.8	96	5.4	116.3	163	4.0	133.0
30	1.1	236.3	97	5.4	116.4	164	3.5	130.9
31	0.9	229.3	98	5.4	116.5	165	3.2	125.8
32	0.9	221.1	99	5.5	116.6	166	3.0	121.4
33	1.1	210.8	100	5.5	116.6	167	3.2	125.5
34	1.5	193.5	101	5.7	116.3	168	3.7	135.2
35	1.9	179.3	102	5.6	116.3	169	4.1	141.0
36	1.9	174.8	103	5.5	116.6	170	4.6	143.1
37	1.4	173.3	104	5.5	116.6	171	4.9	143.7
38	1.0	170.6	105	5.7	116.2	172	5.1	143.9
39	0.9	165.9	106	5.7	115.9	173	5.1	144.1
40	0.9	158.8	107	5.4	116.4	174	5.0	144.1
41	1.0	155.9	108	5.4	116.4	175	4.6	143.6
42	1.3	147.7	109	5.4	116.5	176	3.8	139.1
43	1.4	140.8	110	5.3	116.2	177	3.7	134.5
44	1.4	132.7	111	5.2	115.8	178	3.5	120.8
45	1.6	126.6	112	5.3	116.1	179	3.9	109.8
46	1.8	122.2	113	5.4	116.5	180	4.1	110.5
47	1.9	118.4	114	5.3	116.3	181	4.0	116.8
48	1.9	115.1	115	5.4	116.5	182	4.0	121.8
49	1.9	115.7	116	5.4	116.5	183	4.1	120.3
50	2.0	122.1	117	5.3	116.1	184	4.2	129.2
51	2.1	125.9	118	5.4	116.5	185	4.7	138.4
52	2.2	129.4	119	5.4	116.5	186	4.7	140.7
53	2.0	138.3	120	5.3	116.2	187	4.6	143.0
54	2.1	169.7	121	5.3	116.4	188	5.0	145.5
55	2.8	190.5	122	5.3	116.3	189	5.5	145.3
56	2.8	188.2	123	5.0	113.2	190	5.7	145.0
57	2.5	183.4	124	4.9	112.9			
58	2.3	173.6	125	5.2	115.5			
59	2.4	167.8	126	5.2	115.7			
60	2.3	157.4	127	5.1	114.9			
61	2.0	150.6	128	5.0	113.4			
62	2.4	152.6	129	5.0	113.4			
63	2.8	154.7	130	5.2	116.0			
64	3.2	161.7	131	5.3	116.4			
65	3.6	167.7	132	5.3	116.2			
66	3.5	172.5	133	5.0	120.1			

BLUE FOX STATION 102 (190M.) 28/JUN/75 608 GMT
LAT= 76.8356N LONG= 147.1021W LTER= 1. LGER= 2.
NIVEL= 10.2 EIVEL= 6.1 NVER= 0. EVER= 0.

DPT	SPD	DRN	DPT	SPD	DRN	DPT	SPD	DRN
0	0.0	999.9	67	5.7	92.0	134	7.0	81.1
1	0.0	999.9	68	5.6	92.1	135	7.0	81.4
2	0.0	999.9	69	5.3	95.4	136	7.1	82.5
3	0.0	999.9	70	5.1	88.8	137	7.2	83.5
4	0.0	999.9	71	5.1	81.4	138	7.3	82.5
5	0.0	999.9	72	5.1	77.9	139	7.3	80.7
6	11.4	59.9	73	4.9	78.4	140	7.3	78.8
7	9.4	64.9	74	4.1	82.0	141	7.2	77.8
8	8.2	64.3	75	3.3	82.5	142	6.9	77.7
9	7.9	60.3	76	2.8	70.4	143	6.6	78.5
10	7.8	58.0	77	2.6	57.9	144	6.5	80.1
11	7.4	58.1	78	2.3	45.5	145	6.4	81.2
12	7.1	57.2	79	2.0	32.2	146	6.2	79.9
13	7.0	55.9	80	1.8	15.9	147	6.2	79.7
14	7.0	53.9	81	1.9	4.2	148	6.4	80.7
15	6.8	52.5	82	2.4	1.3	149	6.7	79.9
16	6.5	51.6	83	2.3	358.0	150	7.0	76.9
17	6.2	50.5	84	3.3	5.6	151	7.1	75.1
18	6.0	51.3	85	3.5	10.1	152	6.8	73.9
19	5.9	53.8	86	3.3	15.1	153	6.6	74.2
20	5.6	54.9	87	3.0	22.5	154	6.6	75.6
21	4.6	42.6	88	2.9	30.1	155	6.9	77.4
22	4.6	41.0	89	2.9	36.9	156	7.2	78.3
23	4.5	39.6	90	3.1	45.6	157	7.3	78.7
24	4.5	39.0	91	3.4	51.1	158	7.1	78.0
25	4.6	39.0	92	3.5	53.9	159	7.2	78.3
26	4.5	39.3	93	3.4	54.4	160	7.3	79.3
27	4.6	40.7	94	3.3	53.2	161	7.6	79.1
28	4.7	41.9	95	2.8	56.0	162	8.0	78.4
29	4.8	43.6	96	2.4	55.6	163	7.9	77.9
30	4.8	46.8	97	1.9	51.5	164	7.7	77.8
31	4.7	49.5	98	1.6	50.4	165	7.5	77.7
32	4.5	51.7	99	1.3	51.7	166	7.3	78.1
33	4.3	56.2	100	1.3	56.7	167	7.1	81.1
34	4.2	60.1	101	1.4	68.2	168	6.9	83.8
35	4.2	62.7	102	1.8	80.9	169	6.8	84.0
36	4.4	63.2	103	2.6	86.0	170	6.1	81.1
37	4.5	64.0	104	3.7	87.3	171	6.1	79.7
38	4.6	66.2	105	4.4	87.1	172	5.9	80.4
39	4.8	65.8	106	4.5	89.3	173	5.7	81.7
40	4.9	67.0	107	4.6	89.6	174	5.8	83.5
41	4.9	69.0	108	4.7	88.7	175	6.1	83.9
42	5.0	71.3	109	5.0	87.4	176	6.5	82.8
43	5.0	72.9	110	5.4	84.6	177	6.8	83.1
44	5.2	72.6	111	5.7	82.1	178	6.9	81.6
45	5.3	72.8	112	5.8	80.5	179	6.9	80.8
46	5.3	72.9	113	5.8	79.1	180	6.9	80.7
47	5.4	73.4	114	5.8	76.3	181	6.9	79.1
48	5.4	73.5	115	5.8	75.6	182	6.7	78.7
49	5.4	73.2	116	5.7	77.2	183	6.7	78.8
50	5.4	72.2	117	5.7	80.0	184	6.8	77.4
51	5.5	70.3	118	5.7	81.0	185	7.1	75.9
52	5.7	67.0	119	5.9	81.5	186	7.4	74.9
53	5.6	68.9	120	6.3	82.1	187	7.6	74.3
54	5.5	73.1	121	6.7	83.7	188	7.6	73.5
55	5.7	70.2	122	6.9	85.4	189	7.6	72.9
56	5.7	70.6	123	6.9	86.8	190	7.6	73.8
57	5.5	79.9	124	6.9	87.2			
58	5.5	87.6	125	7.0	86.7			
59	5.6	83.2	126	7.3	85.4			
60	5.8	78.4	127	7.7	87.3			
61	5.8	83.5	128	7.4	87.4			
62	6.0	91.2	129	7.0	87.3			
63	6.4	94.1	130	6.7	87.3			
64	6.5	99.2	131	6.8	86.0			
65	6.5	104.8	132	7.0	84.0			
66	6.0	99.6	133	7.1	82.1			

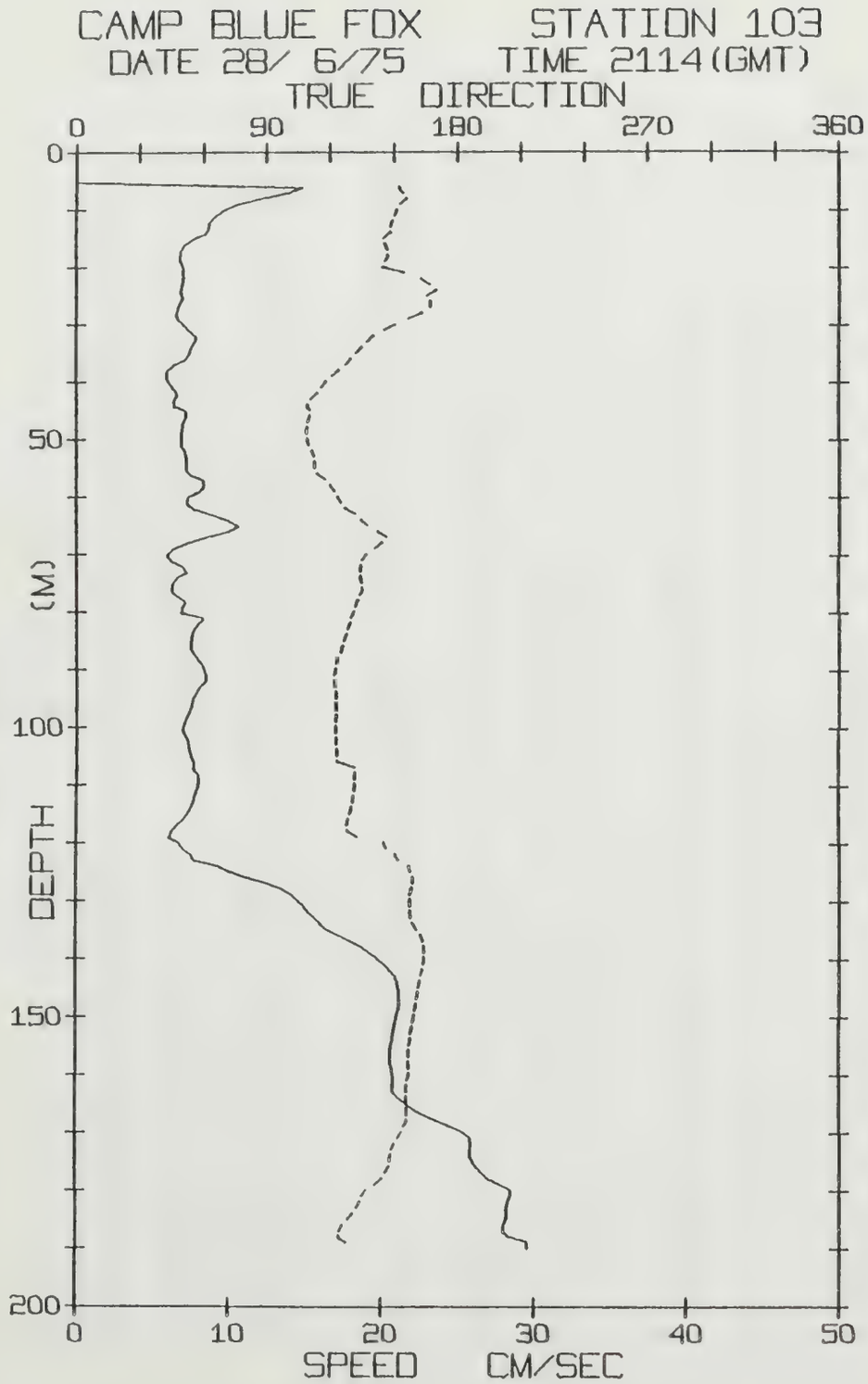
CAMP BLUE FOX STATION 103
DATE 28/ 6/75 TIME 2114(GMT)
TRUE DIRECTION
0 90 180 270 360
DEPTH (M)
0 50 100 150 200
0 10 20 30 40 50
SPEED CM/SEC

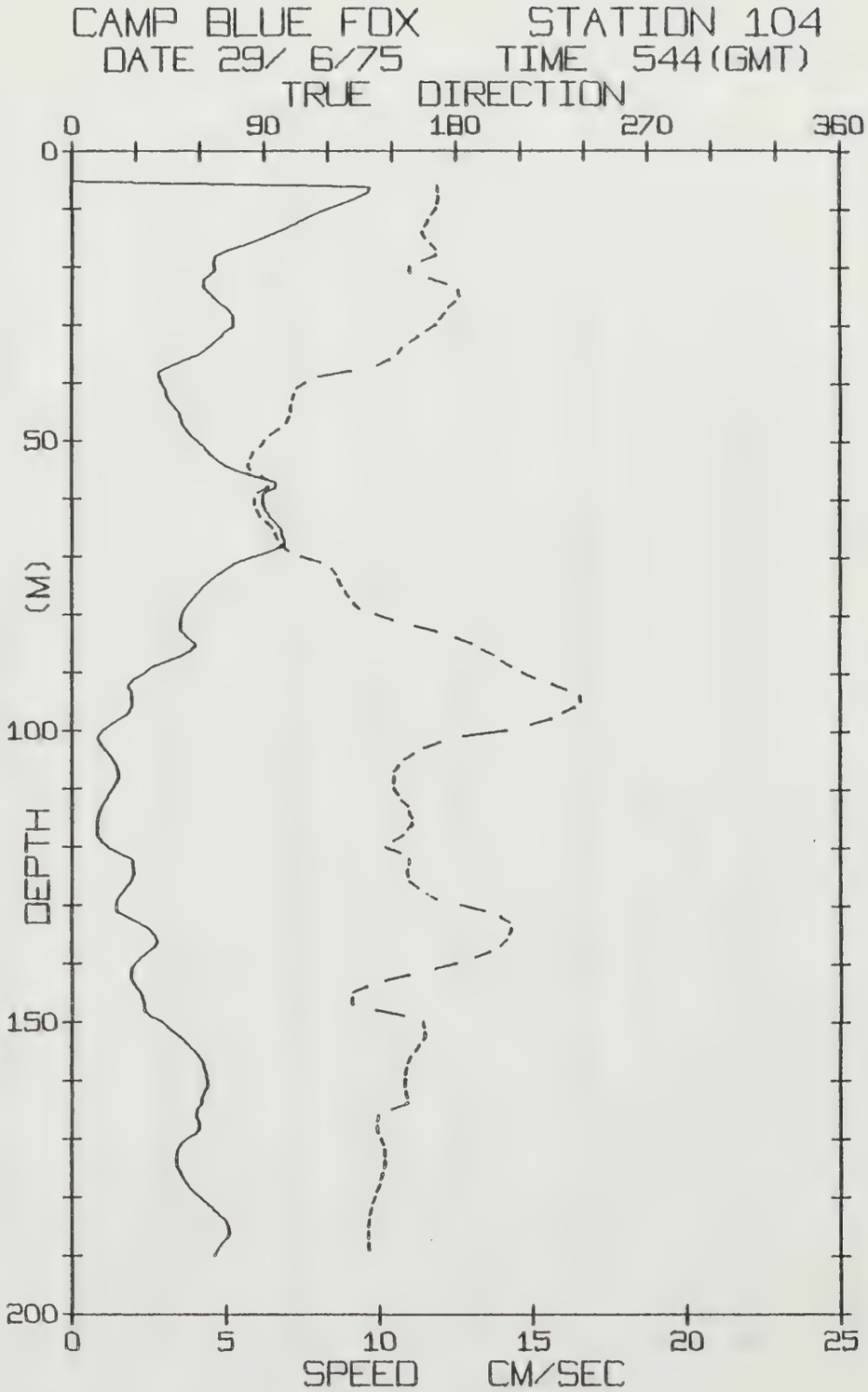
CAMP BLUE FOX STATION 104
DATE 29/ 6/75 TIME 544(GMT)
TRUE DIRECTION
0 90 180 270 360
DEPTH (M)
0 50 100 150 200
0 5 10 15 20 25
SPEED CM/SEC

BLUE FOX STATION 103 (190M.) 28/JUN/75 2114 GMT
LAT= 76.8380N LONG= 146.8933W LTER= 1. LGER= 2.
NIVEL= -11.1 EIVEL= 14.6 NVER= 0. EVER= 0.

DPT	SPD	DRN	DPT	SPD	DRN	DPT	SPD	DRN
0	0.0	999.9	67	8.4	146.7	134	16.1	159.6
1	0.0	999.9	68	7.2	144.1	135	16.5	161.0
2	0.0	999.9	69	6.3	140.9	136	17.2	163.0
3	0.0	999.9	70	5.9	136.8	137	18.0	164.2
4	0.0	999.9	71	6.2	134.9	138	18.8	164.8
5	0.0	999.9	72	7.0	134.1	139	19.3	164.8
6	14.9	152.5	73	7.3	133.9	140	19.8	164.5
7	13.8	154.7	74	6.6	134.3	141	20.3	164.0
8	12.0	156.2	75	6.3	135.2	142	20.6	163.3
9	10.5	153.0	76	6.2	134.9	143	21.0	162.7
10	9.6	151.2	77	6.6	133.9	144	21.1	162.2
11	9.1	150.2	78	7.1	132.5	145	21.2	161.6
12	8.7	148.9	79	6.9	131.6	146	21.3	161.2
13	8.7	148.3	80	6.8	130.8	147	21.3	160.7
14	8.4	147.7	81	8.3	129.6	148	21.2	160.3
15	7.6	144.9	82	8.0	128.8	149	21.1	159.8
16	7.1	146.0	83	7.7	127.9	150	21.0	159.3
17	6.8	147.2	84	7.5	127.2	151	20.9	158.8
18	6.8	147.2	85	7.5	126.2	152	20.9	158.3
19	6.9	145.4	86	7.5	125.2	153	20.8	157.8
20	7.1	144.2	87	7.7	124.8	154	20.7	157.4
21	7.0	154.9	88	8.0	123.4	155	20.7	157.1
22	7.0	163.1	89	8.3	122.6	156	20.6	156.9
23	6.9	166.9	90	8.5	122.1	157	20.6	157.0
24	6.8	170.1	91	8.6	121.8	158	20.7	157.3
25	7.0	165.7	92	8.4	122.4	159	20.8	157.5
26	6.8	167.5	93	8.0	122.8	160	20.8	157.0
27	6.6	167.6	94	7.8	123.2	161	20.8	156.2
28	6.5	163.3	95	7.6	123.3	162	20.8	155.8
29	6.7	157.0	96	7.5	123.2	163	20.9	155.9
30	7.1	150.7	97	7.4	123.1	164	21.2	156.3
31	7.5	145.3	98	7.2	122.7	165	21.6	156.5
32	7.9	139.9	99	7.0	122.4	166	22.2	156.7
33	7.7	137.3	100	6.9	122.4	167	22.8	156.6
34	7.5	134.6	101	7.1	122.9	168	23.7	155.9
35	7.3	132.0	102	7.3	123.2	169	24.6	154.9
36	7.1	129.5	103	7.4	123.4	170	25.4	153.5
37	6.3	127.2	104	7.5	123.5	171	25.9	151.9
38	5.9	123.8	105	7.6	123.3	172	25.8	150.2
39	6.0	120.5	106	7.7	123.7	173	25.8	149.0
40	6.1	117.8	107	7.7	131.7	174	25.8	148.3
41	6.4	115.6	108	8.0	131.5	175	26.1	147.9
42	6.6	113.6	109	8.0	131.4	176	26.3	147.2
43	6.4	110.6	110	7.9	131.2	177	26.7	145.8
44	6.4	109.1	111	7.8	130.9	178	27.0	144.2
45	7.2	110.7	112	7.7	130.5	179	27.8	141.2
46	7.1	110.1	113	7.6	130.2	180	28.5	136.8
47	7.0	109.1	114	7.4	129.7	181	28.5	134.8
48	6.9	108.5	115	7.2	128.9	182	28.3	133.7
49	6.8	108.9	116	7.0	128.0	183	28.2	132.4
50	6.8	109.5	117	6.5	127.7	184	28.3	130.5
51	6.9	110.3	118	6.2	128.4	185	28.2	128.3
52	7.2	111.6	119	6.0	132.7	186	28.0	125.8
53	7.3	112.8	120	6.8	145.7	187	28.0	124.2
54	7.2	112.8	121	7.1	146.8	188	28.4	123.8
55	7.2	112.6	122	7.6	151.0	189	29.6	127.6
56	7.5	114.0	123	7.8	152.5	190	29.6	127.2
57	8.4	118.0	124	9.3	157.4			
58	8.3	120.2	125	10.1	158.4			
59	8.0	122.3	126	11.2	159.5			
60	7.3	123.8	127	12.6	159.6			
61	7.2	125.3	128	13.6	158.5			
62	7.7	127.1	129	14.2	157.5			
63	8.9	131.9	130	14.6	157.5			
64	10.0	134.7	131	15.0	157.9			
65	10.7	137.6	132	15.3	158.1			
66	9.9	142.4	133	15.7	158.7			

BLUE FOX STATION 104 (190M.) 29/JUN/75 544 GMT
LAT= 76.8124N LONG= 146.7471W LTER= 0. LGER= 0.
NIVEL= -9.9 EIVEL= 13.0 NVER= 0. EVER= 0.

DPT	SPD	DRN	DPT	SPD	DRN	DPT	SPD	DRN
0	0.0	999.9	67	7.0	97.1	134	2.5	205.8
1	0.0	999.9	68	6.9	98.2	135	2.7	204.5
2	0.0	999.9	69	6.4	101.8	136	2.8	203.3
3	0.0	999.9	70	5.8	107.5	137	2.7	200.4
4	0.0	999.9	71	5.3	116.5	138	2.5	195.7
5	0.0	999.9	72	5.0	121.6	139	2.2	188.9
6	9.7	171.4	73	4.7	123.9	140	2.0	179.9
7	9.6	172.1	74	4.5	125.1	141	1.9	169.8
8	9.3	171.8	75	4.3	126.5	142	1.9	157.7
9	8.8	171.1	76	4.1	128.2	143	2.0	146.5
10	8.2	170.0	77	3.9	129.7	144	2.1	138.1
11	7.8	168.3	78	3.8	132.0	145	2.3	131.4
12	7.4	166.7	79	3.6	135.0	146	2.4	131.0
13	7.0	165.2	80	3.5	142.6	147	2.4	131.9
14	6.6	164.0	81	3.5	150.6	148	2.4	142.4
15	6.1	165.8	82	3.5	160.7	149	2.6	155.3
16	5.6	168.3	83	3.7	171.4	150	3.0	164.3
17	5.0	171.0	84	3.8	180.3	151	3.2	165.2
18	4.6	170.9	85	4.1	187.1	152	3.4	165.3
19	4.6	164.0	86	3.9	192.2	153	3.6	164.2
20	4.7	158.1	87	3.5	197.5	154	3.8	162.2
21	4.5	158.9	88	3.0	201.5	155	4.0	160.3
22	4.3	167.5	89	2.6	205.8	156	4.2	158.3
23	4.3	176.0	90	2.3	211.3	157	4.3	156.8
24	4.5	181.2	91	2.0	217.2	158	4.3	156.2
25	4.6	181.9	92	1.8	225.0	159	4.4	155.7
26	4.8	179.5	93	1.9	231.8	160	4.4	155.4
27	5.1	176.4	94	1.9	238.1	161	4.4	155.5
28	5.2	174.6	95	2.0	238.5	162	4.3	156.4
29	5.3	172.3	96	1.9	235.1	163	4.2	157.2
30	5.3	170.1	97	1.8	229.7	164	4.2	157.1
31	5.0	166.1	98	1.5	224.2	165	4.1	149.7
32	4.8	162.0	99	1.2	214.8	166	4.0	143.3
33	4.6	158.5	100	1.0	203.1	167	4.2	142.6
34	4.4	154.4	101	0.8	183.4	168	4.2	142.7
35	4.1	152.6	102	1.0	172.5	169	4.0	143.4
36	3.6	148.7	103	1.1	164.9	170	3.8	144.9
37	3.2	143.0	104	1.2	159.8	171	3.5	146.2
38	2.8	130.5	105	1.4	155.4	172	3.4	146.7
39	2.9	115.4	106	1.5	152.7	173	3.4	146.8
40	3.0	109.1	107	1.5	150.8	174	3.4	146.6
41	3.1	105.0	108	1.5	150.6	175	3.5	145.8
42	3.1	103.6	109	1.4	150.5	176	3.6	144.9
43	3.2	103.1	110	1.3	151.1	177	3.7	144.2
44	3.4	102.2	111	1.2	153.0	178	3.8	143.5
45	3.5	102.2	112	1.1	154.6	179	4.0	142.4
46	3.6	101.4	113	1.0	157.7	180	4.2	141.4
47	3.6	100.0	114	0.9	158.2	181	4.4	140.4
48	3.8	96.7	115	0.8	159.5	182	4.6	139.8
49	3.9	93.0	116	0.8	159.3	183	4.8	139.1
50	4.1	90.1	117	0.8	157.1	184	5.0	138.7
51	4.3	87.9	118	0.9	155.1	185	5.1	138.4
52	4.5	84.6	119	1.0	150.4	186	5.1	138.5
53	4.7	83.2	120	1.2	146.7	187	5.0	138.6
54	5.0	82.1	121	1.6	153.8	188	4.9	139.0
55	5.4	83.6	122	2.0	157.9	189	4.7	139.2
56	6.0	88.9	123	2.0	157.2	190	4.6	139.4
57	6.6	93.5	124	2.0	156.5			
58	6.6	91.7	125	2.0	157.7			
59	6.2	86.9	126	1.9	158.6			
60	6.2	85.4	127	1.7	162.1			
61	6.3	85.8	128	1.6	166.1			
62	6.4	87.1	129	1.5	170.5			
63	6.5	88.4	130	1.4	182.2			
64	6.7	91.3	131	1.5	193.3			
65	6.8	94.2	132	1.8	200.7			
66	6.9	95.6	133	2.2	204.9			

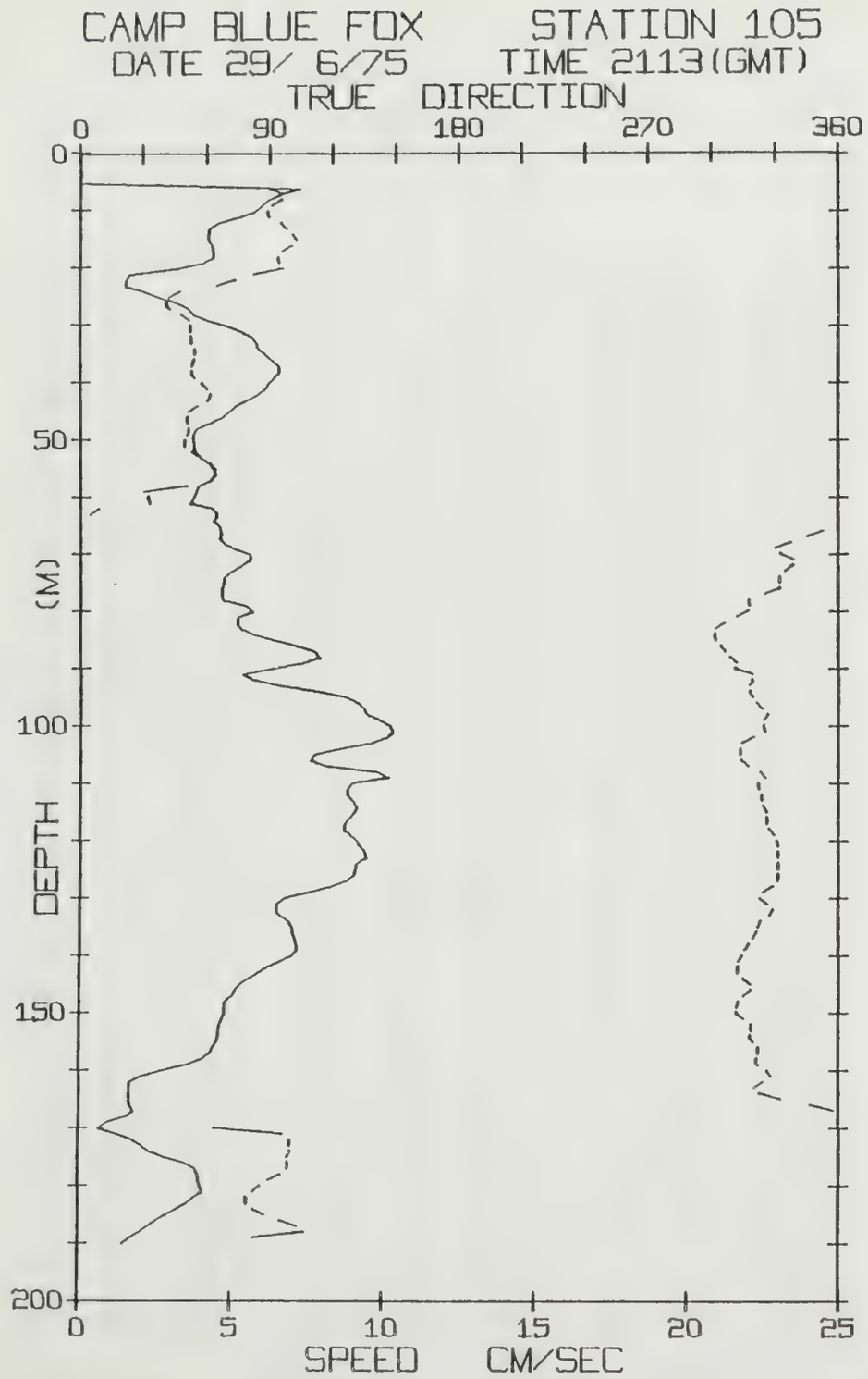
CAMP BLUE FOX
STATION 105
DATE 29/ 6/75
TIME 2113(GMT)
TRUE DIRECTION
0
90
180
270
360
DEPTH (M)
0
50
100
150
200
0
5
10
15
20
25
SPEED CM/SEC

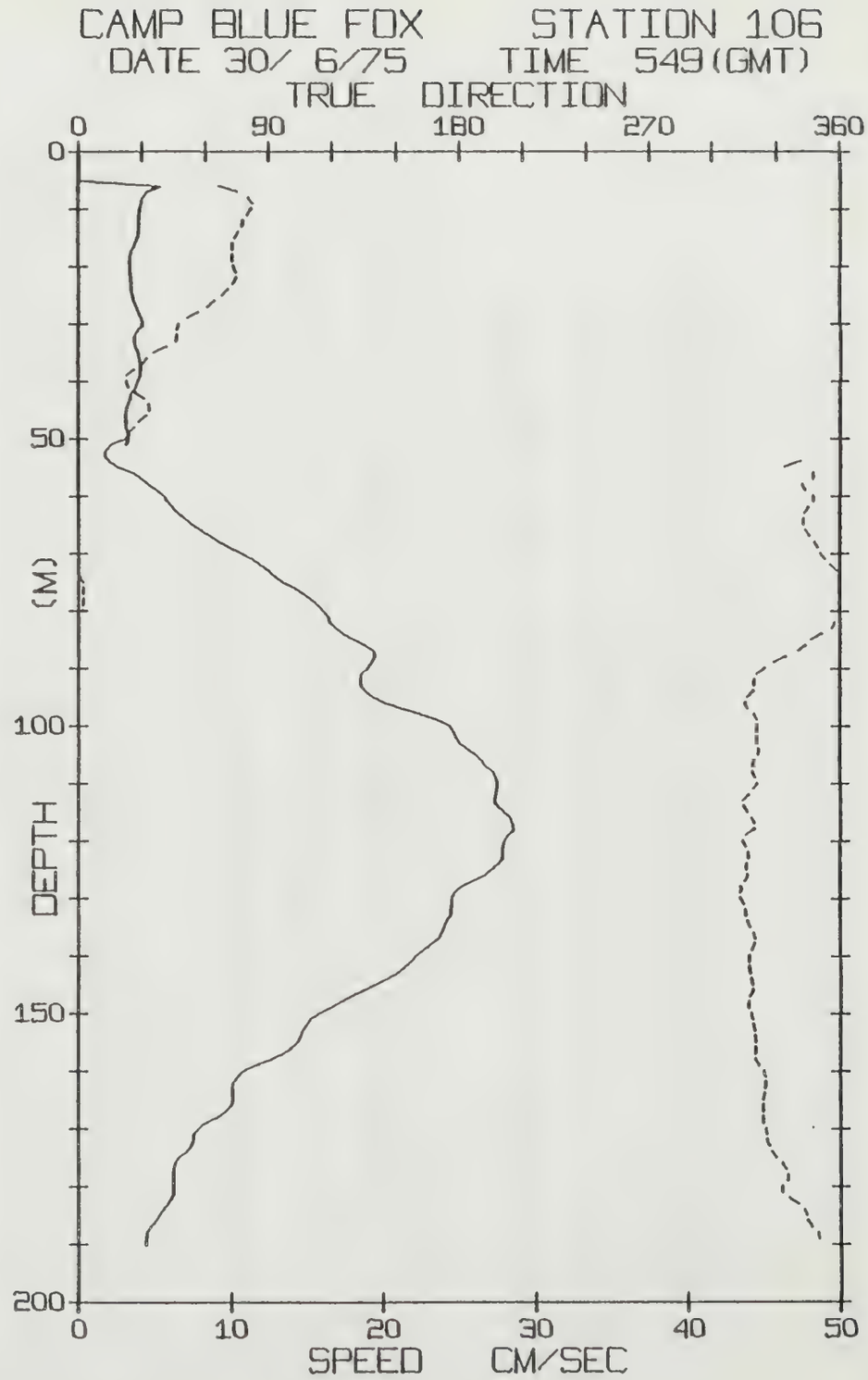
CAMP BLUE FOX
STATION 106
DATE 30/ 6/75
TIME 549(GMT)
TRUE DIRECTION
0
90
180
270
360
DEPTH (M)
0
50
100
150
200
0
10
20
30
40
50
SPEED CM/SEC

BLUE FOX STATION 105 (190M.) 29/JUN/75 2113 GMT
LAT= 76.8093N LONG= 146.5469W LTER= 0. LGER= 0.
NIVEL= 8.3 EIVEL= 6.7 NVER= 0. EVER= 0.

DPT	SPD	DRN	DPT	SPD	DRN	DPT	SPD	DRN
0	0.0	999.9	67	4.6	345.3	134	6.9	323.0
1	0.0	999.9	68	4.8	337.4	135	7.0	321.8
2	0.0	999.9	69	5.1	330.2	136	7.0	321.0
3	0.0	999.9	70	5.6	332.7	137	7.1	319.2
4	0.0	999.9	71	5.6	338.9	138	7.2	317.5
5	0.0	999.9	72	5.3	338.1	139	7.1	315.6
6	7.3	89.5	73	5.0	334.7	140	7.0	314.0
7	6.6	96.2	74	4.7	332.3	141	6.6	312.6
8	6.2	95.9	75	4.7	332.1	142	6.2	311.8
9	6.0	91.0	76	4.6	332.4	143	5.9	312.5
10	5.8	88.8	77	4.7	325.4	144	5.6	315.0
11	5.2	90.3	78	4.7	317.7	145	5.3	318.5
12	4.6	95.7	79	5.5	318.3	146	5.1	318.8
13	4.2	98.2	80	5.7	317.1	147	5.0	315.1
14	4.2	101.1	81	5.2	312.0	148	4.8	312.5
15	4.3	103.3	82	5.2	306.2	149	4.8	311.6
16	4.4	100.1	83	5.3	302.3	150	4.8	311.8
17	4.4	95.6	84	5.7	301.2	151	4.7	315.2
18	4.3	93.7	85	6.4	302.7	152	4.6	318.3
19	4.0	94.9	86	7.1	304.6	153	4.6	319.1
20	3.2	96.6	87	7.7	307.0	154	4.6	317.8
21	1.6	82.4	88	7.9	309.2	155	4.5	319.6
22	1.5	73.5	89	7.4	312.3	156	4.4	322.3
23	1.5	65.1	90	6.3	311.0	157	4.3	321.8
24	2.1	47.2	91	5.3	319.4	158	4.0	320.8
25	2.6	42.1	92	5.8	319.5	159	3.5	322.2
26	3.2	40.8	93	6.6	317.9	160	2.7	326.5
27	3.6	42.7	94	7.9	318.2	161	2.1	328.4
28	3.8	48.3	95	8.8	320.0	162	1.6	324.2
29	4.2	51.9	96	9.2	321.8	163	1.6	320.2
30	4.8	52.7	97	9.4	324.3	164	1.6	323.1
31	5.3	52.5	98	9.5	326.9	165	1.6	333.0
32	5.7	52.8	99	9.9	324.6	166	1.7	347.0
33	5.8	53.4	100	10.2	325.2	167	1.8	357.7
34	5.9	54.8	101	10.3	325.8	168	1.5	357.1
35	6.1	54.5	102	10.1	319.9	169	0.9	2.2
36	6.3	53.6	103	9.6	314.3	170	0.6	64.1
37	6.5	52.7	104	8.5	313.3	171	1.2	96.7
38	6.5	52.7	105	7.7	313.5	172	1.8	100.0
39	6.4	54.5	106	7.6	314.4	173	2.1	100.3
40	6.2	57.8	107	8.1	317.6	174	2.3	100.0
41	6.1	60.6	108	9.8	323.3	175	2.8	98.5
42	5.8	62.0	109	10.2	325.8	176	3.5	99.4
43	5.5	60.0	110	8.9	322.2	177	3.9	98.6
44	5.1	55.3	111	8.8	323.0	178	4.0	95.6
45	4.9	51.4	112	8.8	324.0	179	3.9	89.9
46	4.7	50.5	113	9.0	324.0	180	4.0	85.9
47	4.2	51.4	114	9.1	324.8	181	4.1	82.5
48	3.8	51.8	115	9.0	326.5	182	3.8	79.7
49	3.7	50.5	116	8.9	326.3	183	3.6	79.4
50	3.8	49.4	117	8.7	326.2	184	3.2	82.8
51	3.8	49.2	118	8.7	327.6	185	2.9	88.2
52	3.9	53.4	119	8.9	329.8	186	2.6	95.6
53	4.0	57.4	120	9.1	331.2	187	2.3	103.9
54	4.2	61.9	121	9.3	331.9	188	2.0	107.1
55	4.4	64.5	122	9.4	331.6	189	1.7	82.9
56	4.4	64.4	123	9.4	331.8	190	1.4	97.0
57	4.3	61.3	124	9.1	332.0			
58	3.9	50.1	125	9.0	331.9			
59	3.8	30.2	126	9.0	331.8			
60	3.7	32.3	127	8.8	331.0			
61	3.6	33.6	128	8.3	328.8			
62	4.4	8.4	129	7.6	324.3			
63	4.5	4.3	130	6.7	322.8			
64	4.4	2.5	131	6.5	326.3			
65	4.6	359.0	132	6.4	329.0			
66	4.7	353.0	133	6.6	327.2			

BLUE FOX STATION 106 (190M.) 30/JUN/75 549 GMT
LAT= 76.8324N LONG= 146.4726W LTER= 0. LGER= 0.
NIVEL= 5.4 EIVEL= 3.1 NVER= 0. EVER= 0.

DPT	SPD	DRN	DPT	SPD	DRN	DPT	SPD	DRN
0	0.0	999.9	67	8.7	346.0	134	24.1	316.5
1	0.0	999.9	68	9.3	348.0	135	23.9	317.8
2	0.0	999.9	69	10.0	349.8	136	23.8	319.3
3	0.0	999.9	70	10.7	351.2	137	23.6	320.3
4	0.0	999.9	71	11.4	353.3	138	23.1	319.0
5	0.0	999.9	72	12.0	355.6	139	22.6	317.9
6	5.4	66.3	73	12.5	358.6	140	22.1	316.8
7	4.4	75.2	74	12.9	0.7	141	21.7	317.2
8	4.1	80.0	75	13.5	2.4	142	21.4	317.5
9	4.0	82.5	76	14.2	2.6	143	20.9	317.9
10	4.0	81.3	77	14.8	2.7	144	20.2	318.5
11	3.9	79.4	78	15.3	2.4	145	19.5	318.9
12	3.9	77.4	79	15.8	1.7	146	18.7	318.7
13	3.9	76.9	80	16.1	1.0	147	17.9	317.0
14	3.9	75.1	81	16.4	359.7	148	17.2	316.3
15	3.8	73.6	82	16.5	357.5	149	16.5	317.1
16	3.6	72.6	83	16.9	356.2	150	15.7	318.2
17	3.4	72.3	84	17.4	351.3	151	15.2	319.1
18	3.3	72.5	85	18.1	346.7	152	14.9	319.6
19	3.3	72.8	86	18.8	343.6	153	14.7	319.9
20	3.4	73.6	87	19.4	340.5	154	14.5	320.1
21	3.4	74.7	88	19.4	334.3	155	14.3	320.4
22	3.5	74.3	89	19.2	328.8	156	13.9	319.9
23	3.5	72.6	90	18.9	324.5	157	13.4	319.4
24	3.5	70.5	91	18.5	320.6	158	12.6	320.1
25	3.6	67.7	92	18.5	319.3	159	11.5	321.9
26	3.7	64.2	93	18.6	319.1	160	10.8	323.9
27	3.8	61.0	94	18.9	318.5	161	10.4	325.2
28	4.0	56.4	95	19.4	316.2	162	10.1	324.4
29	4.2	51.3	96	20.1	315.1	163	10.1	323.9
30	4.3	47.2	97	21.2	316.6	164	10.1	323.6
31	3.9	46.3	98	22.5	319.5	165	10.1	323.2
32	3.6	46.6	99	23.6	321.1	166	9.9	323.0
33	3.7	46.0	100	24.4	320.5	167	9.6	323.4
34	3.8	41.2	101	24.6	320.2	168	9.1	323.0
35	4.0	35.3	102	24.8	320.2	169	8.3	323.1
36	4.0	32.1	103	25.1	321.2	170	7.8	325.0
37	4.1	29.8	104	25.5	321.8	171	7.5	325.7
38	4.1	25.9	105	26.1	320.9	172	7.5	325.5
39	4.0	22.4	106	26.5	319.2	173	7.4	326.6
40	3.8	22.6	107	26.8	318.1	174	7.0	328.0
41	3.7	24.1	108	27.2	318.5	175	6.5	330.0
42	3.4	27.0	109	27.4	320.3	176	6.2	332.5
43	3.3	31.4	110	27.5	321.1	177	6.2	334.5
44	3.2	33.5	111	27.4	318.8	178	6.1	335.5
45	3.1	33.8	112	27.3	316.5	179	6.2	334.6
46	3.1	31.8	113	27.2	314.2	180	6.2	332.4
47	3.1	28.3	114	27.5	314.8	181	6.2	332.5
48	3.2	26.2	115	28.0	316.5	182	6.0	335.8
49	3.4	23.1	116	28.4	318.5	183	5.8	339.9
50	3.0	23.5	117	28.6	319.8	184	5.5	342.8
51	2.1	22.5	118	28.6	319.1	185	5.3	344.6
52	1.7	10.4	119	28.2	315.2	186	5.0	344.9
53	1.8	354.7	120	27.9	313.9	187	4.7	346.7
54	2.1	341.5	121	27.8	315.7	188	4.5	349.3
55	2.7	334.0	122	27.8	316.9	189	4.4	350.4
56	3.7	347.5	123	27.8	316.6	190	4.4	349.6
57	4.2	347.2	124	27.5	315.6			
58	4.7	342.3	125	27.1	315.7			
59	5.2	344.0	126	26.6	316.2			
60	5.6	347.7	127	25.8	314.7			
61	5.9	347.9	128	25.1	313.0			
62	6.3	345.2	129	24.6	312.5			
63	6.6	343.0	130	24.4	313.2			
64	7.1	342.5	131	24.4	314.8			
65	7.5	342.8	132	24.4	315.5			
66	8.1	344.2	133	24.3	315.7			

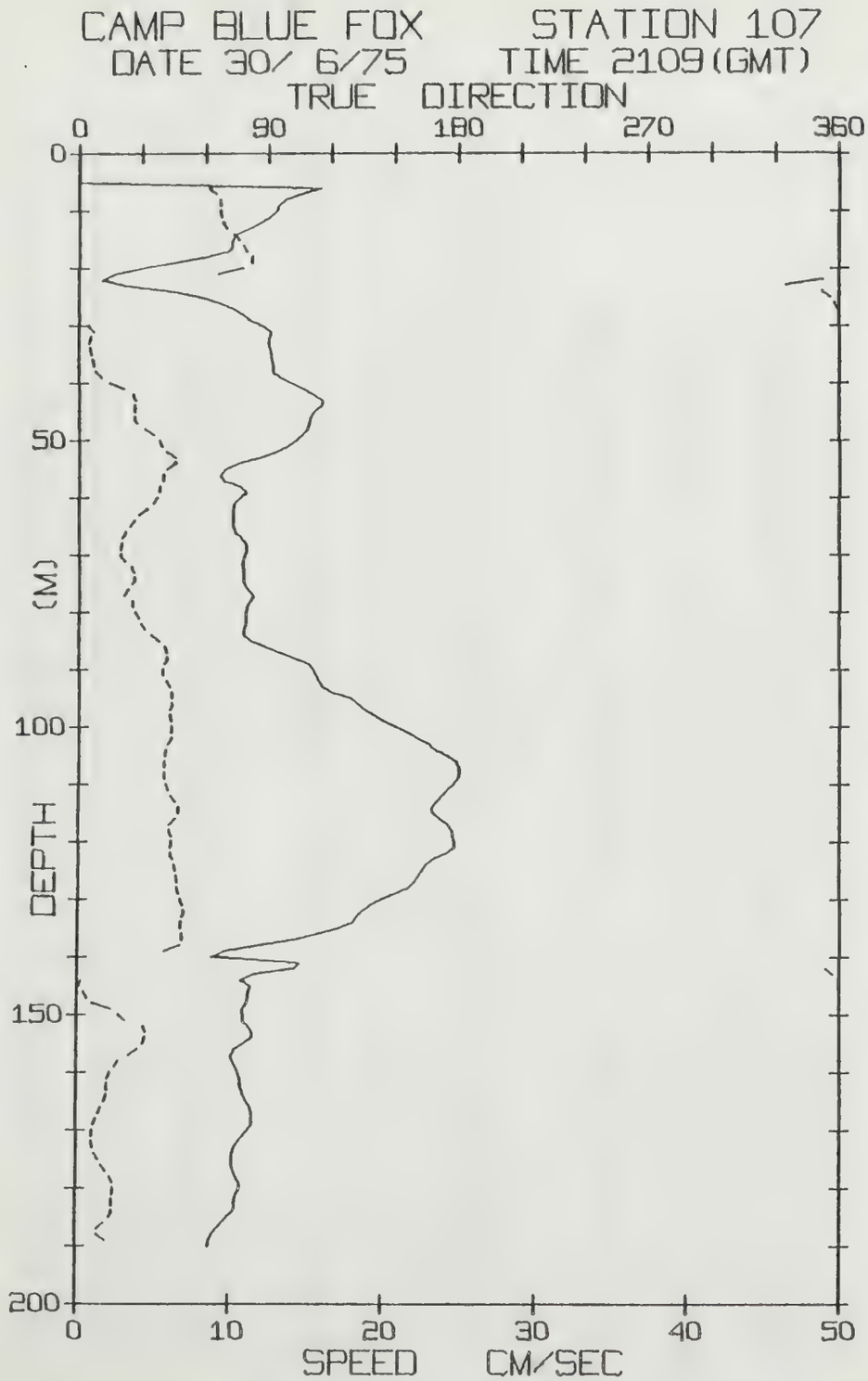
CAMP BLUE FOX
STATION 107
DATE 30/ 6/75
TIME 2109(GMT)
TRUE DIRECTION
0
90
180
270
360
DEPTH (M)
0
50
100
150
200
SPEED CM/SEC
0
10
20
30
40
50

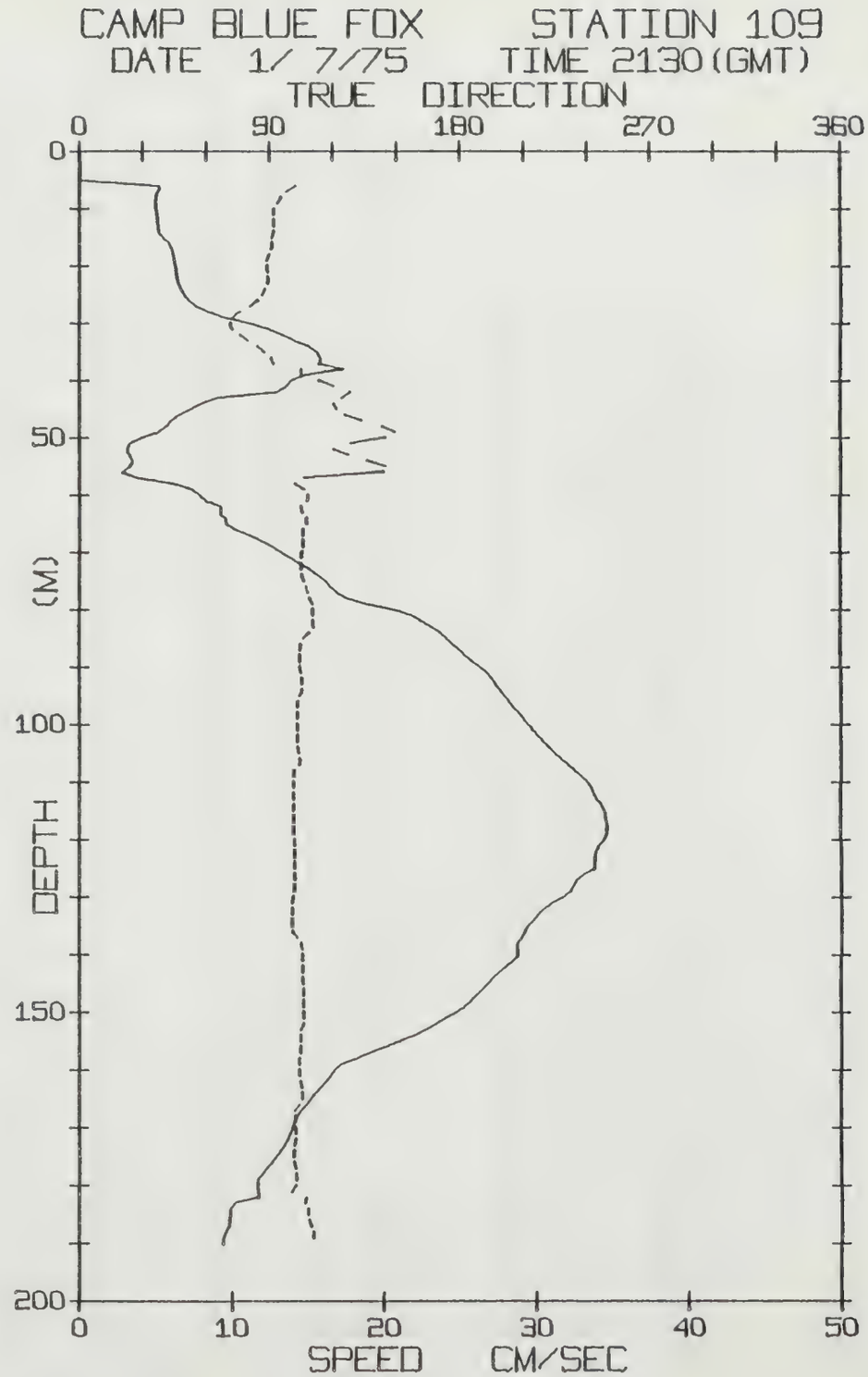
CAMP BLUE FOX
STATION 109
DATE 1/ 7/75
TIME 2130(GMT)
TRUE DIRECTION
0
90
180
270
360
DEPTH (M)
0
50
100
150
200
SPEED CM/SEC
0
10
20
30
40
50

BLUE FOX STATION 107 (190M.) 30/JUN/75 2109 GMT
LAT= 76.9040N LONG= 146.4656W LTER= 90. LGER= 113.
NIVEL= 14.5 EIVEL= 4.9 NVER= 1. EVER= 1.

DPT	SPD	DRN	DPT	SPD	DRN	DPT	SPD	DRN
0	0.0	999.9	67	10.7	20.3	134	18.1	48.3
1	0.0	999.9	68	11.1	19.6	135	17.2	48.7
2	0.0	999.9	69	11.0	19.3	136	15.8	49.5
3	0.0	999.9	70	10.9	19.9	137	14.3	49.7
4	0.0	999.9	71	10.7	21.8	138	11.9	48.1
5	0.0	999.9	72	10.9	25.0	139	9.7	41.1
6	16.0	61.5	73	10.8	26.3	140	8.8	5.6
7	14.7	65.0	74	10.8	26.6	141	14.6	352.7
8	13.6	67.0	75	10.9	25.0	142	14.2	353.7
9	13.1	67.2	76	11.2	22.9	143	11.6	357.2
10	13.0	67.3	77	11.5	21.2	144	10.8	1.6
11	12.5	67.8	78	11.2	25.0	145	11.4	0.8
12	11.9	68.9	79	11.0	25.6	146	11.2	3.1
13	11.3	70.5	80	11.0	26.7	147	11.2	5.0
14	10.4	73.6	81	11.0	28.5	148	11.1	7.5
15	10.1	76.2	82	10.9	29.8	149	10.8	16.0
16	10.2	78.3	83	10.8	31.8	150	11.0	19.8
17	9.8	79.9	84	10.9	34.7	151	10.9	23.0
18	8.4	82.1	85	11.4	38.1	152	11.3	31.8
19	6.3	82.3	86	12.3	40.9	153	11.6	32.9
20	4.1	77.6	87	13.3	42.1	154	11.4	32.0
21	2.3	65.9	88	14.2	41.9	155	10.9	31.1
22	1.5	352.3	89	15.2	40.2	156	10.4	28.4
23	3.1	334.5	90	15.5	39.4	157	10.1	24.4
24	6.2	352.0	91	15.7	40.3	158	10.3	19.4
25	8.0	355.8	92	15.8	41.7	159	10.5	17.7
26	9.3	357.6	93	16.1	43.4	160	10.7	15.6
27	10.2	359.4	94	16.7	44.3	161	10.8	14.3
28	10.8	0.1	95	18.0	44.3	162	10.8	13.8
29	11.3	0.7	96	18.4	44.0	163	10.9	14.0
30	12.1	4.5	97	18.9	42.9	164	11.0	13.8
31	12.6	7.0	98	19.5	43.7	165	11.2	12.8
32	12.5	5.1	99	20.1	44.2	166	11.5	11.4
33	12.4	4.4	100	20.9	44.4	167	11.6	10.2
34	12.6	5.4	101	21.8	44.2	168	11.6	8.9
35	12.7	6.0	102	22.4	43.6	169	11.5	7.9
36	12.8	6.7	103	23.1	42.1	170	11.2	7.1
37	12.8	7.4	104	23.5	40.9	171	10.9	7.0
38	12.8	8.1	105	24.3	40.6	172	10.6	7.6
39	13.3	10.8	106	24.9	40.4	173	10.4	8.3
40	14.0	14.4	107	25.1	40.2	174	10.2	9.3
41	14.8	21.2	108	25.1	40.4	175	10.2	10.7
42	15.5	25.7	109	24.9	41.1	176	10.3	12.3
43	16.1	26.9	110	24.6	41.8	177	10.4	14.4
44	15.9	26.2	111	24.2	42.8	178	10.6	16.4
45	15.4	25.8	112	23.9	43.9	179	10.8	17.8
46	15.2	26.1	113	23.6	45.8	180	10.7	17.9
47	15.1	27.7	114	23.2	47.4	181	10.5	16.9
48	15.0	31.5	115	23.4	46.9	182	10.4	16.5
49	14.7	35.6	116	23.8	45.5	183	10.5	17.2
50	14.2	38.4	117	24.4	42.9	184	10.3	17.0
51	13.7	39.9	118	24.6	42.9	185	9.9	15.5
52	13.0	41.9	119	24.6	44.0	186	9.6	13.1
53	11.9	45.9	120	24.8	43.9	187	9.2	10.0
54	10.5	45.4	121	24.7	43.1	188	8.9	10.3
55	9.6	41.9	122	24.2	43.5	189	8.7	14.1
56	9.3	39.9	123	23.3	45.0	190	8.6	14.1
57	9.6	40.3	124	22.8	45.8			
58	10.6	38.2	125	22.6	46.3			
59	11.0	37.8	126	22.3	46.9			
60	10.6	36.8	127	22.1	47.2			
61	10.2	35.2	128	21.7	47.2			
62	10.1	32.1	129	20.9	47.9			
63	10.1	28.6	130	19.9	48.7			
64	10.1	25.9	131	19.2	49.7			
65	10.2	23.8	132	18.7	50.4			
66	10.4	21.8	133	18.3	49.1			

BLUE FOX STATION 109 (190M.) 1/JUL/75 2130 GMT
LAT= 76.9059N LONG= 146.1566W LTER= 918. LGER= 842.
NIVEL= -2.8 EIVEL= 9.1 NVER= 7. EVER= 7.

DPT	SPD	DRN	DPT	SPD	DRN	DPT	SPD	DRN
0	0.0	999.9	67	11.2	106.2	134	29.8	100.6
1	0.0	999.9	68	12.0	106.3	135	29.4	100.7
2	0.0	999.9	69	12.7	106.0	136	29.2	101.4
3	0.0	999.9	70	13.3	105.1	137	29.0	103.6
4	0.0	999.9	71	14.0	104.8	138	28.7	105.4
5	0.0	999.9	72	14.6	104.8	139	28.8	106.0
6	5.3	102.5	73	15.2	105.1	140	28.8	106.0
7	5.1	98.3	74	15.8	105.8	141	28.4	106.1
8	5.0	95.6	75	16.2	106.8	142	28.0	106.2
9	5.0	93.9	76	16.6	107.9	143	27.5	106.3
10	5.1	91.9	77	17.0	108.7	144	27.1	106.3
11	5.2	91.9	78	17.6	109.6	145	26.8	106.4
12	5.2	92.1	79	18.9	111.0	146	26.4	106.4
13	5.2	92.4	80	20.7	110.6	147	26.0	106.3
14	5.3	92.0	81	21.9	110.5	148	25.6	106.3
15	5.6	91.1	82	22.5	110.7	149	25.3	106.1
16	5.9	91.4	83	23.2	111.4	150	24.7	106.1
17	6.1	90.7	84	23.8	108.6	151	24.0	106.2
18	6.2	89.5	85	24.2	106.1	152	23.3	106.0
19	6.3	88.6	86	24.6	104.7	153	22.7	104.6
20	6.4	89.0	87	25.0	104.4	154	22.0	104.6
21	6.4	89.6	88	25.4	104.3	155	21.0	104.8
22	6.5	89.8	89	25.9	104.5	156	20.1	105.0
23	6.6	88.9	90	26.4	104.9	157	19.1	104.7
24	6.7	87.6	91	26.8	105.6	158	18.2	103.9
25	7.0	86.4	92	27.2	105.8	159	17.1	103.8
26	7.3	84.3	93	27.4	105.8	160	16.7	104.1
27	7.7	80.9	94	27.7	105.8	161	16.4	104.7
28	8.5	75.9	95	28.0	104.1	162	16.1	105.2
29	9.6	72.4	96	28.3	103.3	163	15.8	105.7
30	11.2	71.5	97	28.6	103.4	164	15.5	106.0
31	12.5	72.8	98	28.9	103.5	165	15.2	105.5
32	13.4	76.3	99	29.2	103.6	166	14.9	104.0
33	14.1	79.9	100	29.6	103.7	167	14.5	102.0
34	15.1	84.3	101	29.9	103.8	168	14.3	101.9
35	15.7	87.8	102	30.2	103.8	169	14.1	102.3
36	15.9	90.9	103	30.6	103.8	170	14.0	102.7
37	15.7	92.5	104	30.9	104.1	171	13.8	102.5
38	17.4	105.4	105	31.3	104.5	172	13.6	102.2
39	14.9	105.0	106	31.7	104.8	173	13.4	101.8
40	13.8	113.3	107	32.2	103.9	174	13.2	101.3
41	13.6	120.5	108	32.6	101.7	175	12.9	101.4
42	13.0	128.3	109	33.0	101.3	176	12.6	102.2
43	9.1	124.5	110	33.4	101.5	177	12.3	103.1
44	8.0	120.6	111	33.7	101.6	178	12.0	103.3
45	7.3	122.2	112	33.8	101.7	179	11.7	103.2
46	6.5	125.8	113	34.0	101.8	180	11.7	102.1
47	6.0	134.1	114	34.3	101.8	181	11.8	100.6
48	5.6	143.5	115	34.5	101.8	182	11.8	107.4
49	5.1	149.6	116	34.6	101.8	183	10.2	106.7
50	4.0	144.6	117	34.6	101.8	184	9.9	108.3
51	3.3	128.7	118	34.6	101.8	185	9.9	108.8
52	3.1	120.3	119	34.6	102.0	186	9.9	109.3
53	3.4	127.3	120	34.4	102.1	187	9.8	110.2
54	3.6	136.4	121	34.1	102.3	188	9.6	111.1
55	3.3	145.1	122	33.9	102.3	189	9.4	111.3
56	2.8	144.1	123	33.8	102.3	190	9.4	111.3
57	3.9	106.7	124	33.8	102.3			
58	6.2	102.5	125	33.9	102.1			
59	7.5	106.6	126	33.1	102.3			
60	8.0	108.7	127	32.6	102.4			
61	8.4	107.8	128	32.4	102.3			
62	9.4	105.4	129	32.2	101.6			
63	9.3	106.1	130	31.8	101.0			
64	9.6	108.0	131	31.0	100.6			
65	9.7	108.2	132	30.5	100.5			
66	10.3	106.0	133	30.1	100.6			

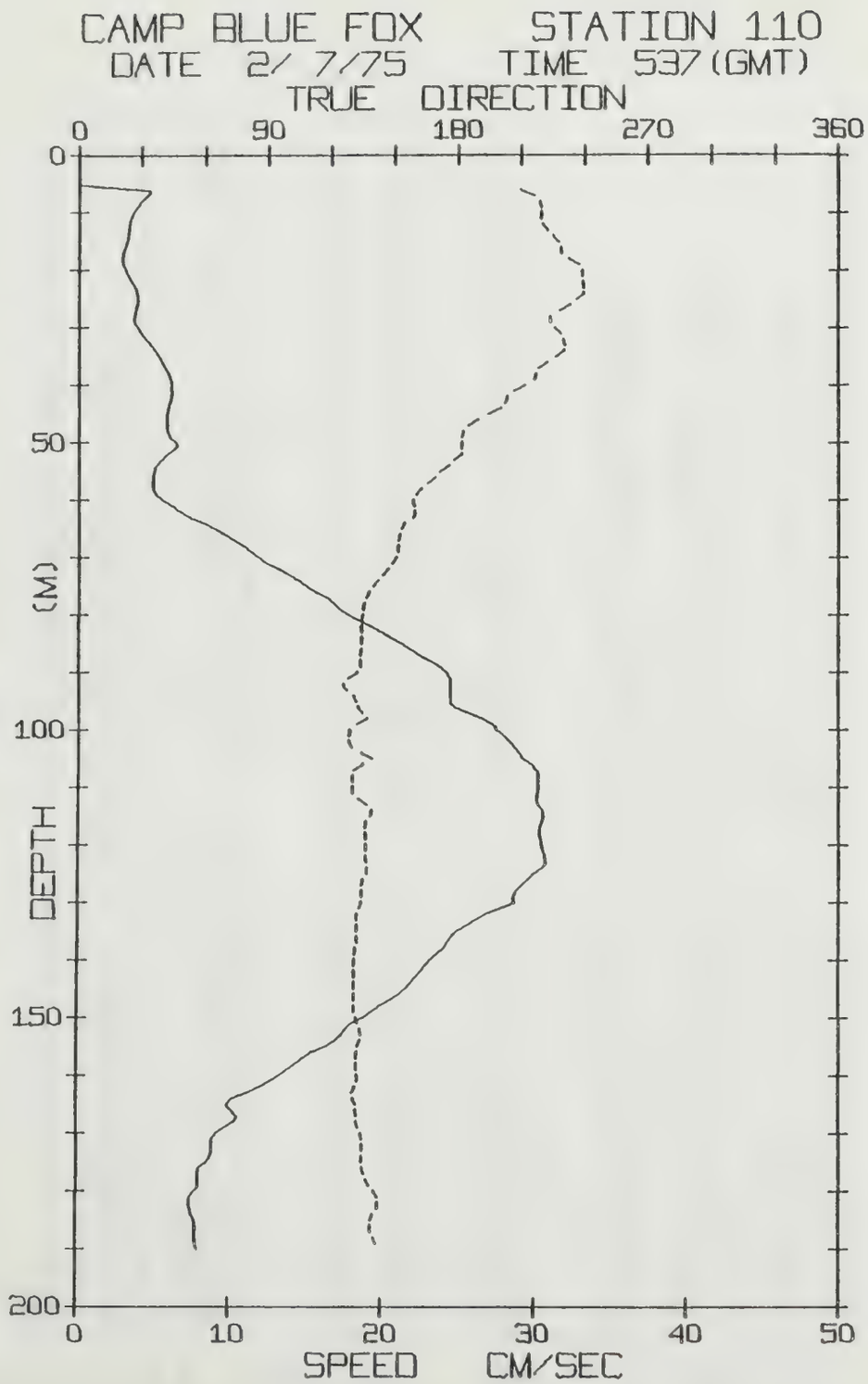
CAMP BLUE FOX STATION 110
DATE 2/ 7/75 TIME 537(GMT)
TRUE DIRECTION
0 90 180 270 360
DEPTH (M)
0 50 100 150 200
SPEED CM/SEC
0 10 20 30 40 50

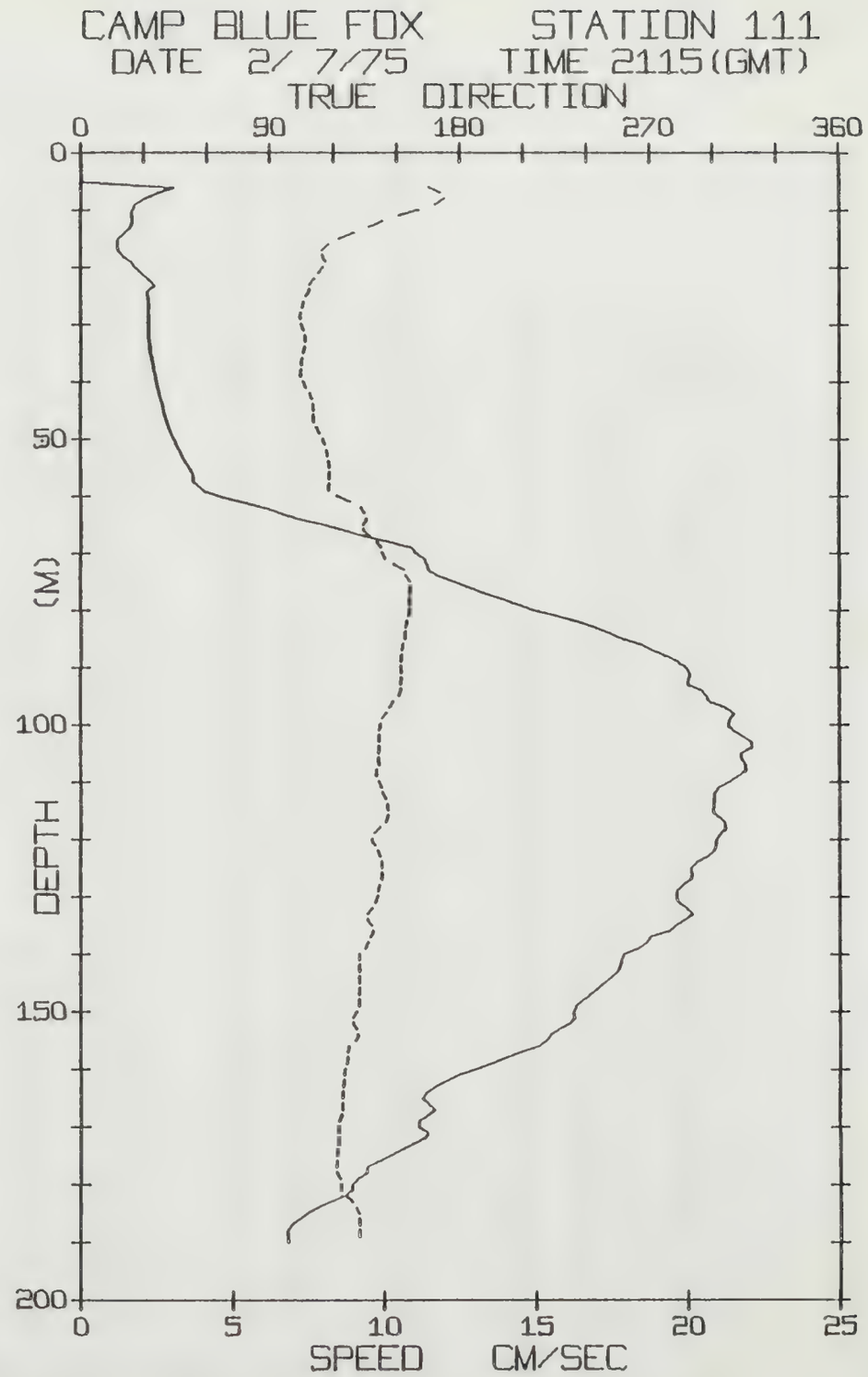
CAMP BLUE FOX STATION 111
DATE 2/ 7/75 TIME 2115(GMT)
TRUE DIRECTION
0 90 180 270 360
DEPTH (M)
0 50 100 150 200
SPEED CM/SEC
0 5 10 15 20 25

BLUE FOX STATION 110 (190M.) 2/JUL/75 537 GMT
LAT= 76.8975N LONG= 146.0892W LTER= 50. LGER= 0.
NIVEL= -3.9 EIVEL= 1.3 NVER= 3. EVER= 3.

DPT	SPD	DRN	DPT	SPD	DRN	DPT	SPD	DRN
0	0.0	999.9	67	10.4	151.4	134	25.6	132.0
1	0.0	999.9	68	11.0	151.3	135	24.9	132.1
2	0.0	999.9	69	11.4	151.3	136	24.5	132.2
3	0.0	999.9	70	12.0	150.3	137	24.3	132.4
4	0.0	999.9	71	12.5	148.5	138	24.0	131.2
5	0.0	999.9	72	13.3	146.4	139	23.5	130.7
6	4.8	209.4	73	13.9	144.2	140	23.1	130.6
7	4.5	215.8	74	14.6	141.6	141	22.8	130.7
8	4.1	219.0	75	15.1	139.3	142	22.5	130.8
9	3.8	219.6	76	15.7	137.2	143	22.2	130.8
10	3.5	218.9	77	16.5	136.2	144	21.9	130.7
11	3.4	218.7	78	16.9	135.1	145	21.5	130.5
12	3.3	220.4	79	17.3	134.2	146	21.1	130.5
13	3.2	222.6	80	17.9	134.0	147	20.5	130.5
14	3.2	225.3	81	18.6	133.8	148	19.8	130.5
15	3.1	227.8	82	19.3	134.0	149	19.3	130.9
16	3.0	228.7	83	20.1	134.0	150	18.8	132.0
17	2.9	229.3	84	20.7	133.8	151	18.0	133.0
18	2.8	232.5	85	21.4	133.6	152	17.6	134.0
19	3.0	237.4	86	22.0	133.4	153	17.3	134.5
20	3.2	239.0	87	22.5	133.3	154	16.9	133.4
21	3.4	238.6	88	23.2	133.5	155	16.3	132.4
22	3.6	239.5	89	23.9	134.1	156	15.4	131.8
23	3.9	239.7	90	24.3	132.0	157	14.8	131.7
24	3.9	239.3	91	24.5	127.9	158	14.4	132.1
25	3.9	236.1	92	24.5	125.3	159	13.8	132.5
26	3.8	232.8	93	24.5	127.4	160	13.3	133.0
27	3.7	228.1	94	24.5	130.6	161	12.7	132.6
28	3.6	223.5	95	24.4	132.0	162	12.0	131.2
29	3.8	224.1	96	24.8	132.8	163	11.3	129.9
30	4.0	226.2	97	25.7	134.9	164	10.2	130.9
31	4.2	228.8	98	26.7	136.8	165	9.8	132.2
32	4.5	230.0	99	27.3	131.8	166	10.2	132.4
33	4.9	230.8	100	27.7	128.4	167	10.6	132.6
34	5.1	229.7	101	28.1	127.7	168	10.3	132.4
35	5.4	226.1	102	28.4	128.5	169	9.7	133.4
36	5.6	221.9	103	28.8	129.7	170	9.2	134.5
37	5.8	217.8	104	29.1	134.1	171	8.9	135.1
38	6.0	216.3	105	29.3	139.2	172	8.9	134.9
39	6.2	215.6	106	29.9	134.8	173	8.9	134.7
40	6.2	211.2	107	30.2	130.6	174	8.8	134.2
41	6.1	206.3	108	30.3	129.5	175	8.5	134.4
42	6.0	202.9	109	30.3	129.7	176	8.0	135.4
43	5.9	201.8	110	30.2	129.6	177	7.9	136.5
44	5.8	199.8	111	30.2	129.7	178	8.1	137.3
45	5.8	194.2	112	30.2	132.9	179	8.1	138.5
46	5.8	189.1	113	30.3	136.9	180	7.7	140.8
47	5.8	184.9	114	30.6	139.1	181	7.4	142.8
48	5.9	182.0	115	30.6	138.0	182	7.4	143.0
49	6.1	181.2	116	30.4	135.9	183	7.5	141.9
50	6.5	181.5	117	30.3	135.4	184	7.7	139.8
51	6.3	181.8	118	30.4	136.4	185	7.8	138.7
52	5.8	181.3	119	30.5	136.4	186	7.8	138.7
53	5.4	177.7	120	30.5	136.5	187	7.7	139.5
54	5.0	175.2	121	30.7	136.6	188	7.8	140.9
55	4.9	171.1	122	30.8	136.7	189	7.9	141.9
56	4.8	168.9	123	30.8	136.8	190	8.0	142.1
57	4.9	165.5	124	30.5	136.9			
58	5.0	162.1	125	29.9	136.3			
59	5.2	159.6	126	29.6	134.6			
60	5.7	158.4	127	29.2	134.1			
61	6.3	159.6	128	28.8	134.1			
62	6.8	159.2	129	28.6	134.0			
63	7.4	158.5	130	28.8	133.9			
64	8.4	154.3	131	27.8	133.1			
65	9.1	152.7	132	26.8	131.9			
66	9.8	151.9	133	26.2	131.9			

BLUE FOX STATION 111 (190M.) 2/JUL/75 2115 GMT
LAT= 76.8869N LONG= 146.0842W LTER= 0. LGER= 0
NIVEL= -1.2 EIVEL= 3.8 NVER= 0. EVER= 0.

DPT	SPD	DRN	DPT	SPD	DRN	DPT	SPD	DRN
0	0.0	999.9	67	9.4	137.7	134	19.9	136.1
1	0.0	999.9	68	10.2	140.8	135	19.6	138.7
2	0.0	999.9	69	10.9	143.1	136	19.4	139.1
3	0.0	999.9	70	11.1	143.7	137	18.8	137.4
4	0.0	999.9	71	11.3	145.2	138	18.6	136.1
5	0.0	999.9	72	11.4	149.0	139	18.4	135.0
6	3.1	165.4	73	11.5	153.8	140	17.9	132.6
7	2.5	171.2	74	11.8	154.8	141	17.8	132.5
8	2.1	172.7	75	12.3	156.6	142	17.7	132.5
9	1.8	168.7	76	12.8	156.8	143	17.7	132.5
10	1.7	160.3	77	13.3	156.1	144	17.5	132.3
11	1.7	150.9	78	13.9	156.0	145	17.2	132.2
12	1.7	143.3	79	14.4	156.4	146	17.0	132.0
13	1.6	137.0	80	15.0	156.4	147	16.8	131.9
14	1.4	130.2	81	15.7	155.4	148	16.5	131.8
15	1.2	122.5	82	16.4	154.6	149	16.3	131.8
16	1.2	117.4	83	17.0	154.1	150	16.2	130.8
17	1.3	114.8	84	17.5	153.9	151	16.3	129.2
18	1.4	115.1	85	17.9	154.0	152	16.1	129.7
19	1.7	116.9	86	18.5	152.8	153	15.8	131.4
20	1.9	114.8	87	18.9	152.3	154	15.5	131.9
21	2.1	113.0	88	19.3	151.9	155	15.3	130.2
22	2.3	110.7	89	19.7	151.8	156	15.1	127.3
23	2.5	108.5	90	20.0	151.8	157	14.5	126.5
24	2.2	108.6	91	20.1	151.9	158	14.0	126.7
25	2.2	106.8	92	20.0	151.9	159	13.5	125.9
26	2.2	105.8	93	20.0	151.5	160	13.0	124.9
27	2.2	105.2	94	20.5	151.7	161	12.4	124.6
28	2.2	104.1	95	20.7	150.8	162	12.0	124.3
29	2.2	104.4	96	20.8	148.4	163	11.7	124.1
30	2.2	105.3	97	21.3	146.5	164	11.4	123.9
31	2.3	106.3	98	21.5	144.8	165	11.2	123.7
32	2.3	107.1	99	21.4	142.9	166	11.5	123.9
33	2.3	106.8	100	21.3	142.0	167	11.7	123.9
34	2.3	106.3	101	21.5	141.5	168	11.4	123.2
35	2.3	105.6	102	21.8	141.4	169	11.1	122.2
36	2.4	104.9	103	22.1	141.5	170	11.1	122.0
37	2.4	104.6	104	22.1	141.5	171	11.4	122.2
38	2.5	104.4	105	21.8	141.3	172	11.3	122.1
39	2.5	104.9	106	21.8	141.6	173	10.9	121.9
40	2.5	106.2	107	21.9	142.2	174	10.5	121.6
41	2.6	107.5	108	21.9	140.5	175	10.2	121.3
42	2.6	109.0	109	21.7	140.7	176	9.8	121.0
43	2.7	110.2	110	21.4	141.9	177	9.4	120.8
44	2.7	110.8	111	21.0	143.2	178	9.4	121.7
45	2.8	110.3	112	20.9	143.9	179	9.1	123.2
46	2.8	110.3	113	20.9	145.3	180	8.9	123.7
47	2.9	111.1	114	20.9	146.0	181	8.9	123.7
48	2.9	112.5	115	20.8	146.1	182	8.6	126.2
49	3.0	113.8	116	21.0	145.6	183	8.2	129.0
50	3.1	115.4	117	21.2	144.8	184	7.8	131.0
51	3.2	116.4	118	21.3	142.0	185	7.5	132.4
52	3.3	117.2	119	21.1	139.2	186	7.2	132.5
53	3.4	117.6	120	20.9	138.3	187	6.9	132.2
54	3.5	118.1	121	20.9	139.9	188	6.8	131.8
55	3.6	118.5	122	20.9	141.5	189	6.8	132.1
56	3.7	118.6	123	20.7	142.7	190	6.9	132.2
57	3.7	118.2	124	20.3	143.3			
58	3.9	117.6	125	20.1	143.3			
59	4.1	117.9	126	20.2	143.3			
60	4.6	122.0	127	20.1	142.7			
61	5.4	128.2	128	19.8	141.6			
62	6.1	133.5	129	19.6	141.0			
63	6.7	135.2	130	19.6	140.6			
64	7.3	136.0	131	19.7	139.8			
65	8.1	134.3	132	20.0	138.2			
66	8.7	134.8	133	20.2	136.2			

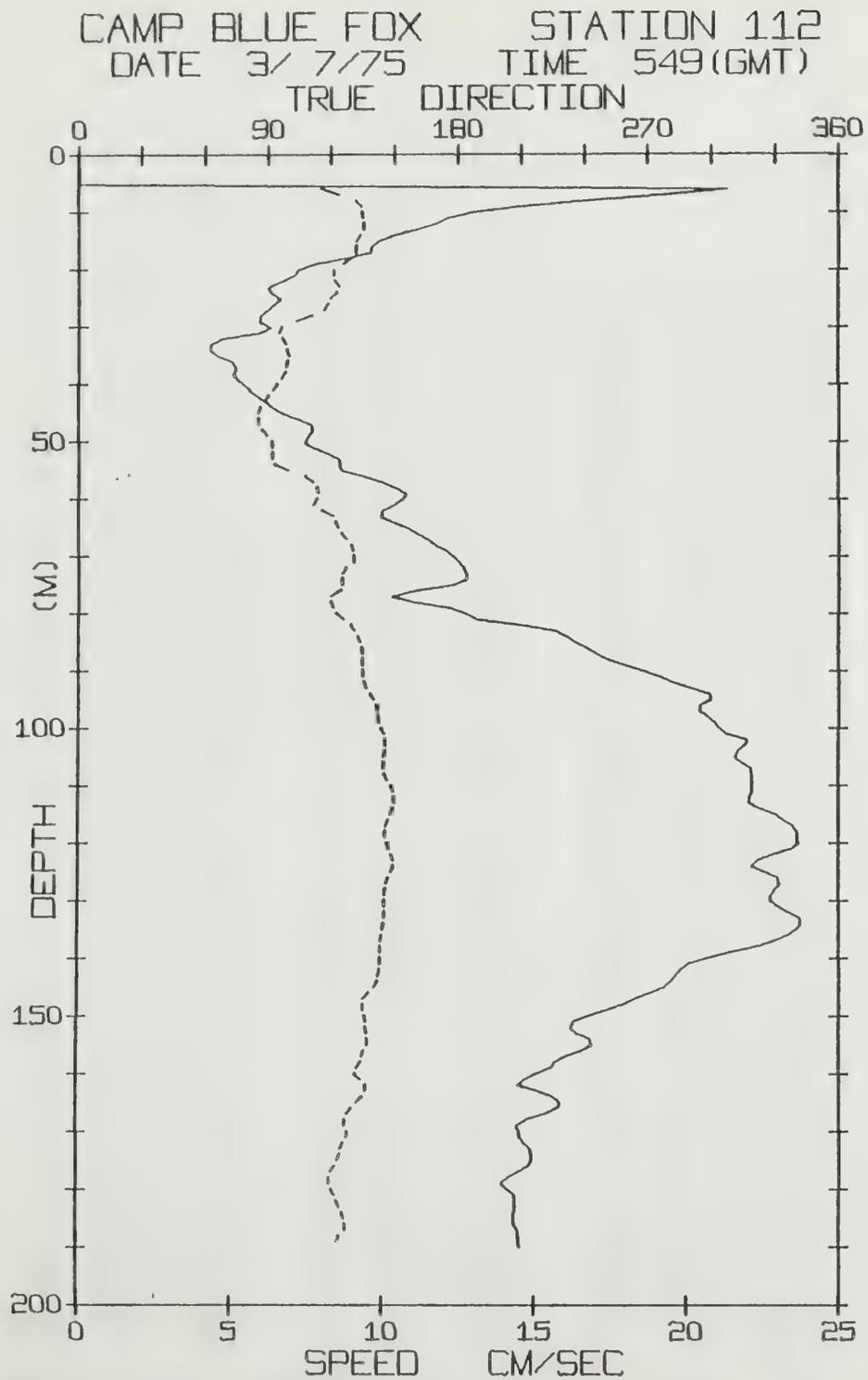
CAMP BLUE FOX STATION 112
DATE 3/ 7/75 TIME 549(GMT)
TRUE DIRECTION
0 90 180 270 360
DEPTH (M)
0 50 100 150 200
0 5 10 15 20 25
SPEED CM/SEC

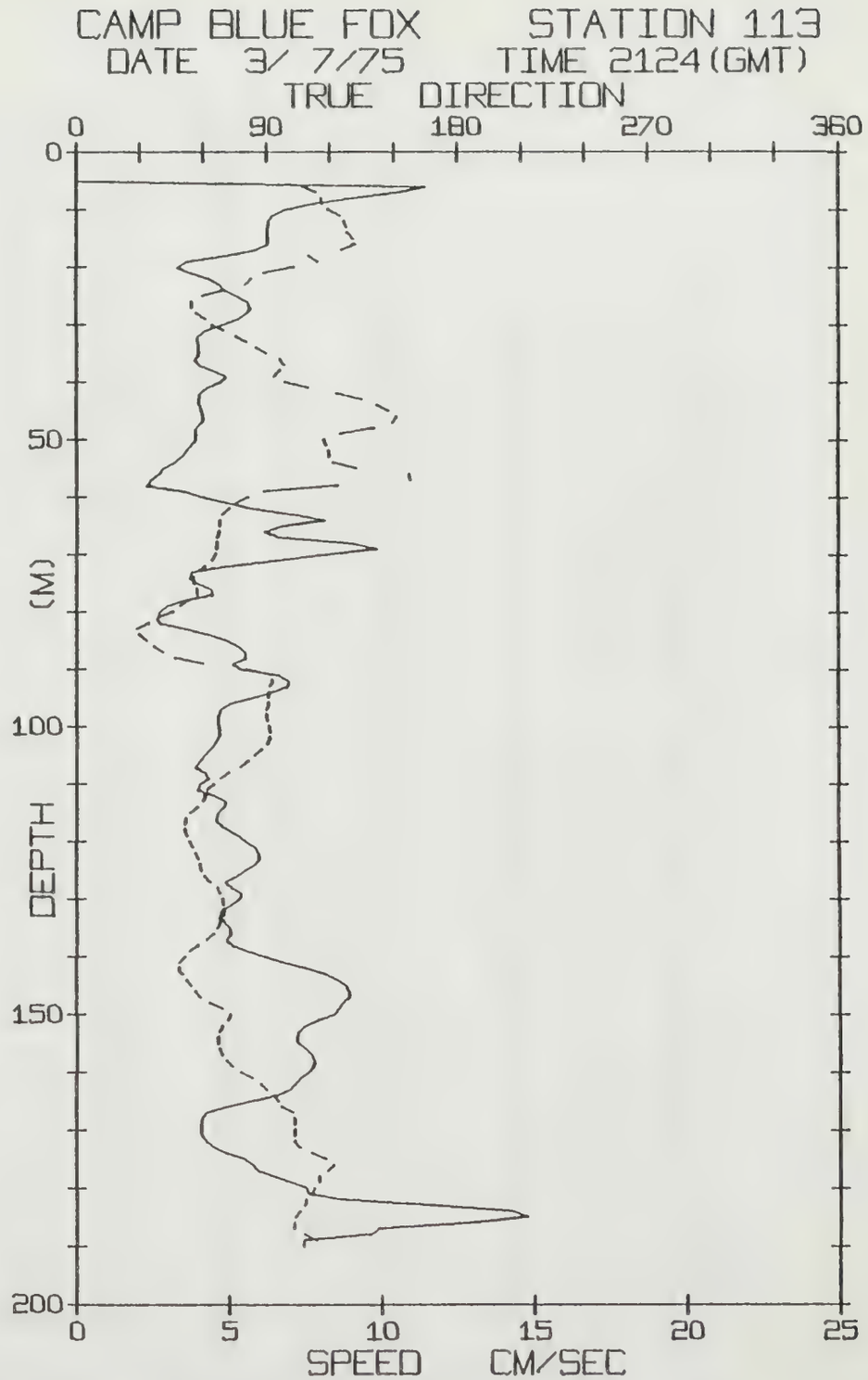
CAMP BLUE FOX STATION 113
DATE 3/ 7/75 TIME 2124(GMT)
TRUE DIRECTION
0 90 180 270 360
DEPTH (M)
0 50 100 150 200
0 5 10 15 20 25
SPEED CM/SEC

BLUE FOX STATION 112 (190M.) 3/JUL/75 549 GMT
LAT= 76.8894N LONG= 145.9228W LTER= 159. LGER= 180.
NIVEL= 0.1 EIVEL= 18.2 NVER= 4. EVER= 5.

DPT	SPD	DRN	DPT	SPD	DRN	DPT	SPD	DRN
0	0.0	999.9	67	11.5	127.3	134	23.7	144.3
1	0.0	999.9	68	11.8	129.7	135	23.6	143.9
2	0.0	999.9	69	12.1	130.4	136	23.3	143.3
3	0.0	999.9	70	12.4	130.7	137	22.9	142.9
4	0.0	999.9	71	12.5	130.5	138	22.3	142.6
5	0.0	999.9	72	12.7	126.8	139	21.5	142.7
6	21.4	115.3	73	12.8	125.0	140	20.7	142.7
7	19.4	123.5	74	12.7	124.6	141	20.1	142.8
8	16.7	131.6	75	12.3	125.0	142	19.8	142.3
9	14.5	134.3	76	11.1	123.8	143	19.6	141.8
10	13.0	134.9	77	10.3	119.4	144	19.5	141.2
11	12.1	135.2	78	11.1	120.0	145	19.3	140.2
12	11.7	135.5	79	12.3	121.3	146	18.9	137.6
13	11.1	135.0	80	12.8	122.7	147	18.3	135.1
14	10.4	133.3	81	13.1	125.7	148	17.9	134.7
15	9.9	131.6	82	14.6	129.2	149	17.4	135.2
16	9.6	131.3	83	15.7	131.2	150	16.8	136.1
17	9.6	131.3	84	16.1	132.5	151	16.3	136.7
18	8.8	129.3	85	16.4	133.6	152	16.2	136.8
19	7.8	125.6	86	16.7	134.5	153	16.4	137.0
20	7.2	121.1	87	17.1	134.6	154	16.9	137.5
21	7.1	120.9	88	17.4	134.8	155	16.9	136.7
22	6.7	121.9	89	18.0	134.8	156	16.6	135.3
23	6.2	124.3	90	18.6	134.9	157	16.1	134.3
24	6.4	122.5	91	19.2	135.1	158	15.7	133.7
25	6.7	119.5	92	19.6	135.7	159	15.5	131.7
26	6.4	118.2	93	20.2	136.7	160	15.1	131.0
27	6.2	116.4	94	20.8	138.5	161	14.7	134.2
28	6.0	110.6	95	20.8	140.2	162	14.5	136.6
29	6.0	103.4	96	20.4	141.4	163	15.1	136.5
30	6.3	96.2	97	20.5	141.9	164	15.6	134.5
31	6.0	94.8	98	20.7	142.3	165	15.9	132.1
32	4.7	96.9	99	20.9	142.7	166	15.8	129.5
33	4.3	98.6	100	21.1	143.6	167	15.4	127.4
34	4.3	99.1	101	21.3	145.1	168	14.7	126.2
35	4.6	100.2	102	22.0	145.4	169	14.4	126.8
36	5.1	98.6	103	21.9	145.5	170	14.5	128.0
37	5.2	98.1	104	21.7	144.6	171	14.6	127.1
38	5.1	97.5	105	21.6	144.0	172	14.7	125.5
39	5.2	95.9	106	21.8	144.2	173	14.9	124.4
40	5.5	93.9	107	22.1	144.7	174	14.9	123.9
41	5.7	91.9	108	22.2	145.2	175	14.9	123.1
42	5.9	89.9	109	22.1	146.5	176	14.8	121.8
43	6.2	87.8	110	22.1	148.4	177	14.5	119.9
44	6.4	86.0	111	22.1	149.5	178	14.2	118.9
45	6.7	84.8	112	22.1	149.8	179	13.9	119.4
46	7.2	84.7	113	22.1	149.8	180	14.1	120.8
47	7.7	85.8	114	22.4	148.8	181	14.4	122.2
48	7.7	87.3	115	22.9	147.5	182	14.4	123.4
49	7.6	89.8	116	23.2	146.2	183	14.4	124.3
50	7.4	91.8	117	23.5	145.1	184	14.3	125.8
51	7.7	92.0	118	23.6	144.9	185	14.3	126.7
52	8.2	91.5	119	23.6	145.5	186	14.3	127.2
53	8.6	91.3	120	23.7	146.4	187	14.5	126.5
54	8.6	93.2	121	23.5	147.4	188	14.5	123.9
55	8.7	99.5	122	22.9	148.8	189	14.5	122.8
56	9.4	107.5	123	22.3	149.6	190	14.5	122.1
57	10.0	111.3	124	22.1	149.5			
58	10.5	113.1	125	22.6	147.9			
59	10.8	114.1	126	23.0	146.3			
60	10.6	112.7	127	23.1	145.5			
61	10.4	111.2	128	22.9	145.0			
62	10.0	115.6	129	22.8	144.6			
63	9.9	120.8	130	22.8	144.7			
64	10.4	122.1	131	23.0	145.1			
65	10.9	123.6	132	23.3	144.9			
66	11.2	124.9	133	23.7	144.5			

BLUE FOX STATION 113 (190M.) 3/JUL/75 2124 GMT
LAT= 76.9078N LONG= 145.5908W LTER= 1. LGER= 0.
NIVEL= 4.4 EIVEL= 10.1 NVER= 0. EVER= 0.

DPT	SPD	DRN	DPT	SPD	DRN	DPT	SPD	DRN
0	0.0	999.9	67	6.7	66.4	134	4.9	67.7
1	0.0	999.9	68	9.0	66.2	135	5.0	66.3
2	0.0	999.9	69	9.9	66.2	136	5.0	64.6
3	0.0	999.9	70	8.1	65.4	137	4.9	61.4
4	0.0	999.9	71	6.6	63.9	138	5.1	57.4
5	0.0	999.9	72	5.0	60.9	139	5.6	53.3
6	11.5	107.3	73	3.8	56.5	140	6.2	50.9
7	10.6	113.4	74	3.7	55.3	141	6.8	48.4
8	9.0	115.8	75	4.0	55.9	142	7.5	48.0
9	7.7	116.6	76	4.4	57.4	143	8.1	50.1
10	6.9	119.1	77	4.5	57.6	144	8.6	52.2
11	6.4	125.0	78	3.5	53.1	145	8.8	54.4
12	6.3	126.7	79	3.0	48.8	146	8.9	56.3
13	6.3	128.1	80	2.7	45.5	147	8.9	58.7
14	6.3	128.6	81	2.6	38.7	148	8.7	63.1
15	6.3	130.9	82	2.8	33.9	149	8.6	69.1
16	6.2	132.1	83	3.6	28.7	150	8.4	72.5
17	5.9	125.4	84	4.4	30.2	151	7.9	71.3
18	4.9	109.7	85	5.0	33.6	152	7.5	68.5
19	3.6	114.4	86	5.3	37.0	153	7.3	67.3
20	3.3	102.7	87	5.5	41.1	154	7.2	66.5
21	3.8	88.3	88	5.6	46.9	155	7.3	66.7
22	4.4	82.2	89	5.1	60.4	156	7.5	67.9
23	4.7	79.9	90	5.4	80.5	157	7.7	69.3
24	4.9	70.2	91	6.7	92.5	158	7.8	71.2
25	5.3	59.7	92	7.0	92.9	159	7.7	73.8
26	5.6	54.4	93	6.9	91.1	160	7.6	77.6
27	5.7	54.4	94	6.4	90.3	161	7.3	82.8
28	5.5	57.2	95	5.8	90.7	162	7.2	86.9
29	5.3	61.2	96	5.0	90.8	163	7.0	89.8
30	4.8	64.3	97	4.7	89.6	164	6.6	93.4
31	4.2	69.5	98	4.6	89.8	165	5.7	95.4
32	4.0	75.3	99	4.7	90.6	166	4.9	97.0
33	4.0	80.3	100	4.7	91.6	167	4.2	102.4
34	4.0	85.0	101	4.7	92.0	168	4.1	103.0
35	4.0	89.8	102	4.6	91.2	169	4.1	103.4
36	3.9	96.5	103	4.5	89.8	170	4.1	103.1
37	4.1	98.6	104	4.4	87.3	171	4.1	102.6
38	4.5	95.8	105	4.2	84.0	172	4.3	103.1
39	4.9	93.3	106	4.0	80.9	173	4.5	105.5
40	4.7	98.5	107	3.9	77.4	174	4.9	111.2
41	4.3	109.9	108	4.2	71.9	175	5.5	117.7
42	4.0	123.1	109	4.4	67.9	176	5.8	121.4
43	4.0	135.2	110	4.0	64.8	177	5.9	118.3
44	4.1	142.2	111	4.0	61.7	178	6.5	114.6
45	4.1	147.6	112	4.5	60.7	179	7.0	114.3
46	4.2	151.2	113	4.9	59.7	180	7.6	112.0
47	4.1	149.4	114	4.8	57.1	181	7.6	110.2
48	3.9	140.4	115	4.6	53.8	182	8.7	108.0
49	3.9	124.1	116	4.6	51.8	183	11.7	107.3
50	3.9	117.3	117	4.7	50.8	184	14.2	105.1
51	3.8	118.4	118	5.0	51.6	185	14.8	103.1
52	3.6	119.6	119	5.3	52.6	186	13.0	102.0
53	3.4	119.6	120	5.6	53.9	187	9.9	102.1
54	3.2	121.4	121	5.9	55.4	188	9.6	107.3
55	2.8	132.3	122	6.0	56.8	189	7.4	113.2
56	2.7	157.4	123	6.0	57.9	190	7.4	113.2
57	2.4	158.1	124	5.8	58.8			
58	2.3	123.3	125	5.5	59.3			
59	3.6	88.4	126	5.2	60.7			
60	4.2	81.0	127	4.9	63.3			
61	5.0	75.4	128	5.1	66.9			
62	5.8	71.9	129	5.4	68.2			
63	7.1	69.0	130	5.3	69.2			
64	8.2	67.6	131	5.0	69.9			
65	6.8	67.8	132	4.7	69.6			
66	6.2	67.3	133	4.7	69.1			

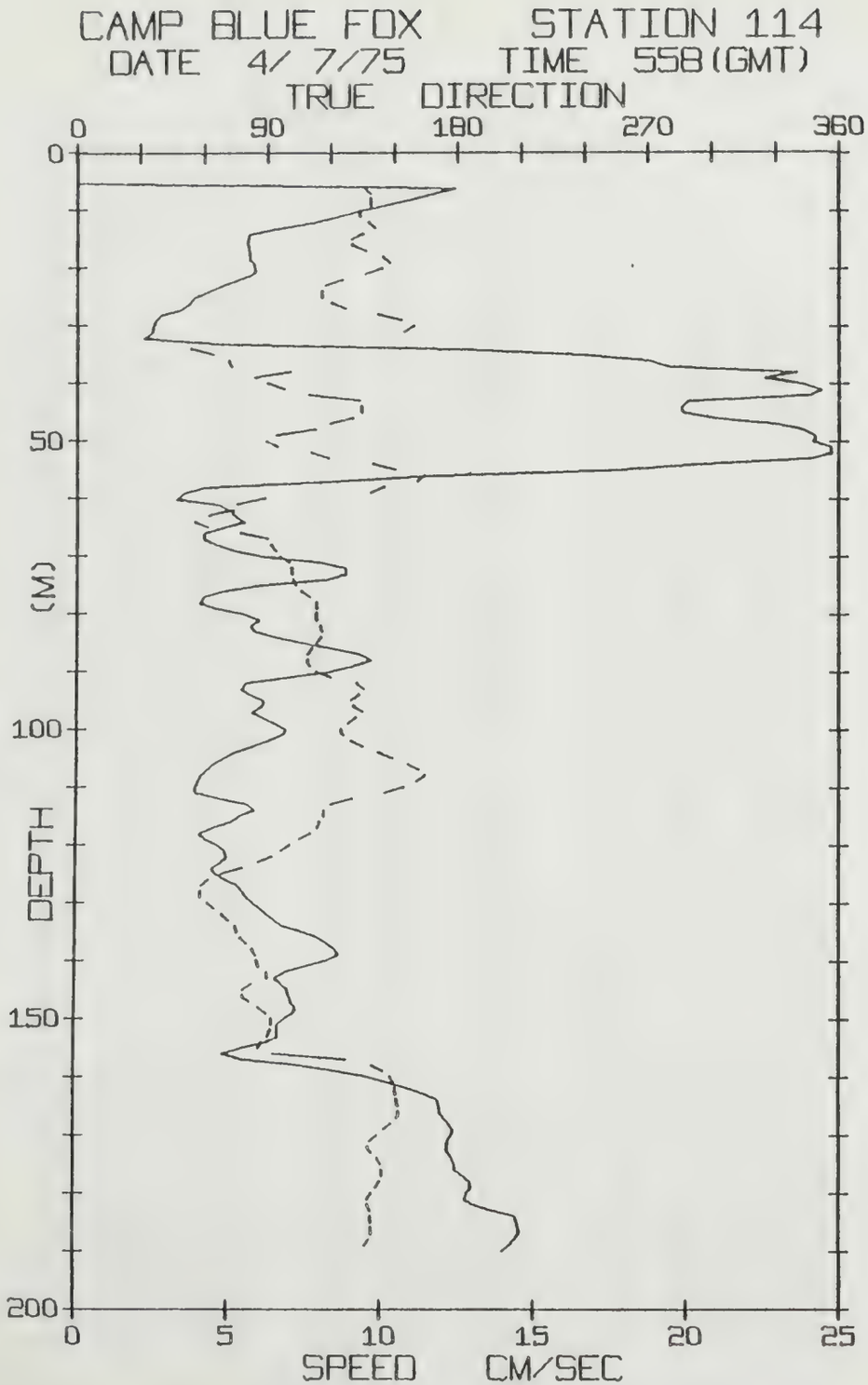
CAMP BLUE FOX STATION 114
DATE 4/ 7/75 TIME 558(GMT)
TRUE DIRECTION
0
90
180
270
360
DEPTH (M)
0
50
100
150
200
SPEED CM/SEC
0
5
10
15
20
25

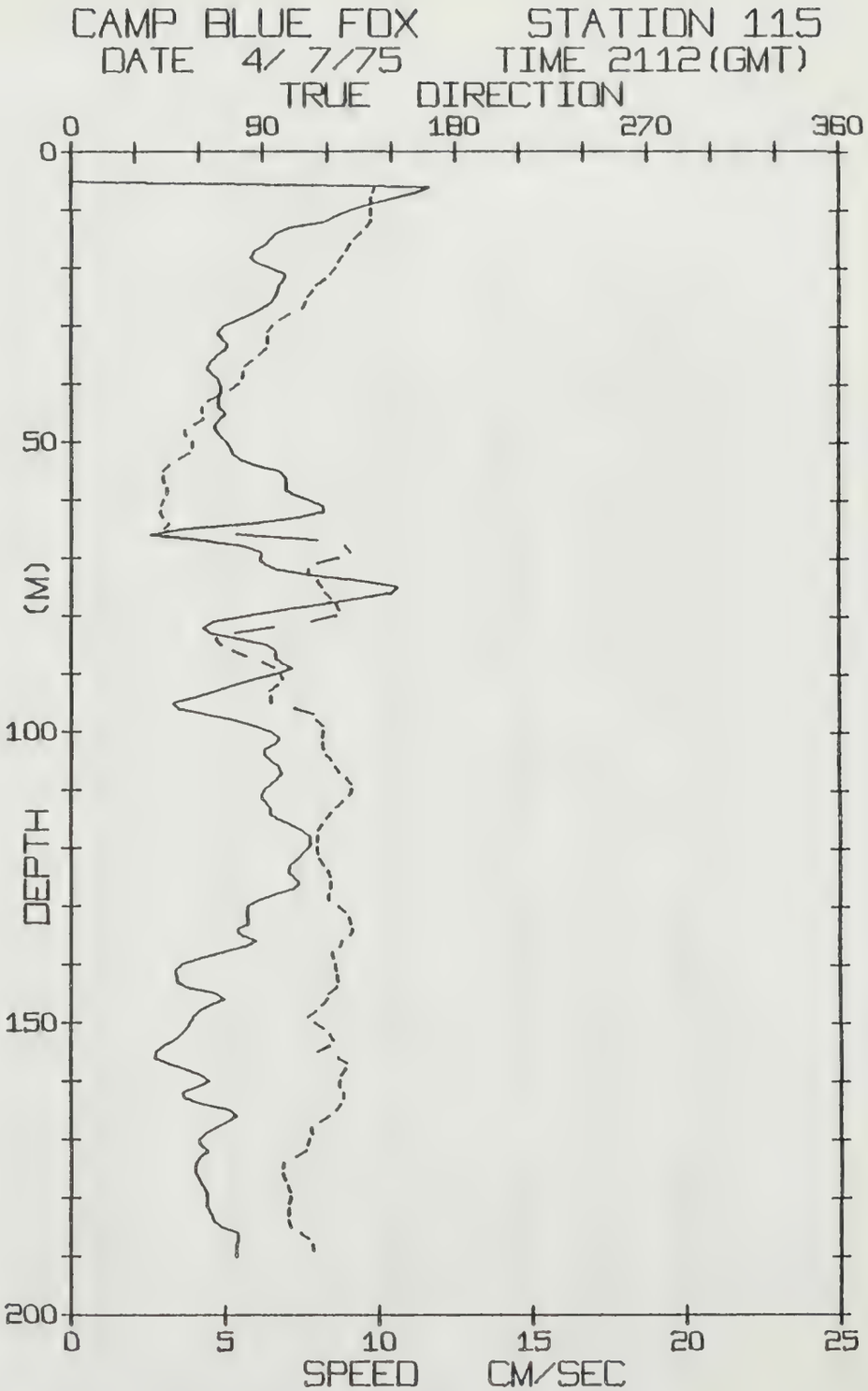
CAMP BLUE FOX STATION 115
DATE 4/ 7/75 TIME 2112(GMT)
TRUE DIRECTION
0
90
180
270
360
DEPTH (M)
0
50
100
150
200
SPEED CM/SEC
0
5
10
15
20
25

BLUE FOX STATION 114 (190M.) 4/JUL/75 558 GMT
LAT= 76.9141N LONG= 145.4505W LTER= 10. LGER= 9.
NIVEL= -3.0 EIVEL= 12.8 NVER= 1. EVER= 1.

DPT	SPD	DRN	DPT	SPD	DRN	DPT	SPD	DRN
0	0.0	999.9	67	4.2	90.4	134	6.8	75.7
1	0.0	999.9	68	4.6	92.3	135	7.4	77.0
2	0.0	999.9	69	5.2	94.2	136	8.0	78.5
3	0.0	999.9	70	6.1	96.4	137	8.3	81.2
4	0.0	999.9	71	8.0	100.3	138	8.5	83.8
5	0.0	999.9	72	8.8	101.8	139	8.7	85.7
6	12.4	136.0	73	8.8	102.1	140	8.2	86.2
7	11.7	138.6	74	8.2	102.8	141	7.6	87.2
8	10.9	139.3	75	6.0	104.0	142	6.9	90.7
9	10.1	138.3	76	4.8	106.6	143	6.5	91.1
10	9.2	133.5	77	4.1	110.2	144	6.8	83.2
11	8.5	134.2	78	4.0	113.4	145	7.0	79.2
12	7.7	138.0	79	4.6	114.0	146	7.0	78.9
13	6.6	141.1	80	5.5	112.9	147	7.1	82.6
14	5.7	135.0	81	6.0	113.0	148	7.2	86.7
15	5.6	129.6	82	5.7	115.5	149	7.2	90.4
16	5.7	130.5	83	5.9	116.4	150	6.9	92.9
17	5.7	136.8	84	6.5	115.2	151	6.6	92.9
18	5.6	145.1	85	7.4	113.1	152	6.6	91.9
19	5.8	148.0	86	8.4	111.0	153	6.7	90.8
20	5.9	144.2	87	9.3	109.2	154	6.3	88.3
21	5.7	136.4	88	9.7	108.8	155	5.6	86.7
22	5.2	125.3	89	9.1	110.7	156	4.8	93.8
23	4.7	117.4	90	8.3	113.4	157	5.5	128.2
24	4.3	115.7	91	6.9	120.5	158	7.3	140.3
25	3.8	115.9	92	5.5	132.6	159	8.5	145.8
26	3.7	120.5	93	5.4	135.8	160	9.6	149.4
27	3.4	127.2	94	5.7	133.1	161	10.3	151.1
28	2.8	142.4	95	6.1	129.6	162	10.9	151.7
29	2.6	153.5	96	6.1	131.2	163	11.5	152.1
30	2.5	159.0	97	5.8	135.4	164	11.9	152.5
31	2.4	155.0	98	6.1	131.5	165	12.0	153.1
32	2.2	144.4	99	6.5	127.9	166	12.0	153.1
33	4.7	46.2	100	6.9	125.2	167	12.1	152.1
34	12.9	53.8	101	6.7	126.4	168	12.3	149.1
35	16.8	64.6	102	6.3	130.1	169	12.4	146.0
36	18.8	71.9	103	5.8	135.4	170	12.3	142.7
37	19.4	73.6	104	5.2	143.1	171	12.2	139.5
38	23.6	100.7	105	4.8	149.7	172	12.2	138.3
39	22.6	84.3	106	4.5	156.7	173	12.3	140.5
40	23.8	90.4	107	4.3	162.0	174	12.4	143.4
41	24.4	98.2	108	4.1	164.5	175	12.5	145.1
42	24.1	109.8	109	3.9	160.7	176	12.5	145.8
43	20.1	133.8	110	3.9	154.7	177	12.7	145.2
44	19.8	134.9	111	4.0	145.8	178	13.0	144.0
45	19.9	134.7	112	4.7	130.0	179	13.0	142.1
46	21.0	130.3	113	5.6	120.3	180	12.8	139.8
47	23.0	119.7	114	5.9	117.0	181	12.8	138.2
48	23.9	112.7	115	5.4	116.7	182	13.1	138.9
49	24.2	94.4	116	5.1	114.9	183	13.7	140.1
50	24.2	89.8	117	4.5	113.5	184	14.4	139.9
51	24.7	94.9	118	4.0	110.6	185	14.5	140.4
52	24.8	110.9	119	4.3	105.4	186	14.6	140.4
53	24.1	119.2	120	4.7	100.9	187	14.5	139.8
54	20.4	140.1	121	4.9	96.8	188	14.4	138.6
55	17.7	150.5	122	5.0	92.4	189	14.2	136.9
56	11.6	164.6	123	4.8	86.0	190	14.0	134.6
57	8.2	161.2	124	4.5	78.2			
58	4.2	145.2	125	4.6	68.6			
59	3.5	138.9	126	4.9	62.3			
60	3.3	88.9	127	5.3	59.2			
61	4.7	75.9	128	5.5	58.5			
62	5.1	73.7	129	5.6	58.7			
63	5.3	62.1	130	5.8	62.7			
64	5.5	55.9	131	6.1	66.1			
65	4.8	62.2	132	6.3	69.6			
66	4.2	77.9	133	6.5	72.7			

BLUE FOX STATION 115 (190M.) 4/JUL/75 2112 GMT
LAT= 76.8686N LONG= 145.2508W LTER= 114. LGER= 140.
NIVEL= -7.3 EIVEL= 13.7 NVER= 1. EVER= 2.

DPT	SPD	DRN	DPT	SPD	DRN	DPT	SPD	DRN
0	0.0	999.9	67	4.4	115.8	134	5.4	131.9
1	0.0	999.9	68	5.6	128.6	135	5.5	130.3
2	0.0	999.9	69	6.2	131.2	136	6.0	126.7
3	0.0	999.9	70	6.2	125.2	137	5.6	125.4
4	0.0	999.9	71	6.3	115.1	138	4.9	122.1
5	0.0	999.9	72	6.7	111.1	139	4.2	122.9
6	11.7	142.0	73	7.8	112.1	140	3.6	123.8
7	11.2	141.3	74	9.5	115.5	141	3.4	124.2
8	10.5	140.3	75	10.6	117.6	142	3.5	124.5
9	9.7	140.3	76	10.4	119.2	143	3.5	125.1
10	9.1	140.3	77	9.4	121.9	144	3.8	123.6
11	8.6	140.8	78	8.2	124.2	145	4.7	120.4
12	8.2	140.7	79	6.9	126.1	146	5.0	119.5
13	7.1	138.1	80	5.7	123.6	147	4.5	117.1
14	6.6	136.0	81	4.6	112.4	148	4.2	114.2
15	6.5	132.7	82	4.3	94.8	149	4.0	110.5
16	6.3	130.6	83	4.6	76.8	150	3.8	114.1
17	6.0	128.9	84	5.5	67.9	151	3.7	118.0
18	5.8	127.2	85	6.4	70.4	152	3.6	120.8
19	6.1	125.1	86	6.7	75.8	153	3.3	122.8
20	6.5	123.6	87	6.6	82.2	154	3.0	120.4
21	7.0	121.5	88	6.9	89.9	155	2.7	114.9
22	6.9	118.7	89	7.2	95.5	156	2.7	124.9
23	6.8	115.1	90	6.7	98.0	157	3.1	129.2
24	6.7	112.9	91	5.9	99.7	158	3.7	127.9
25	6.6	110.7	92	5.2	96.5	159	4.2	126.1
26	6.5	109.6	93	4.7	93.0	160	4.5	125.2
27	6.2	108.1	94	4.0	93.8	161	4.1	126.1
28	5.8	102.6	95	3.3	93.8	162	3.6	127.5
29	5.4	97.9	96	3.5	104.7	163	3.7	127.2
30	5.0	94.5	97	4.4	113.8	164	4.3	125.5
31	4.8	91.9	98	5.4	115.1	165	5.2	123.4
32	4.9	92.1	99	6.0	117.9	166	5.4	120.4
33	5.1	92.6	100	6.5	117.7	167	5.1	116.2
34	5.0	91.1	101	6.8	117.2	168	4.7	112.1
35	4.7	88.2	102	6.6	117.5	169	4.4	112.9
36	4.5	84.6	103	6.3	118.3	170	4.1	110.9
37	4.4	81.2	104	6.3	119.8	171	4.2	109.9
38	4.6	80.2	105	6.5	122.1	172	4.5	109.0
39	4.8	79.8	106	6.8	123.7	173	4.2	104.8
40	4.9	78.3	107	6.9	126.0	174	4.0	99.2
41	4.9	74.7	108	6.7	129.0	175	4.0	98.8
42	4.8	69.3	109	6.5	131.3	176	4.1	99.5
43	4.8	64.2	110	6.3	131.5	177	4.2	100.5
44	4.9	61.2	111	6.2	129.8	178	4.3	101.8
45	5.0	61.9	112	6.3	127.1	179	4.4	102.8
46	4.8	62.2	113	6.5	123.9	180	4.4	102.4
47	4.7	58.1	114	6.5	121.2	181	4.4	101.5
48	4.7	53.5	115	6.7	119.0	182	4.5	101.5
49	4.9	54.3	116	7.2	117.0	183	4.6	102.0
50	5.1	56.7	117	7.5	115.3	184	4.7	102.2
51	5.2	57.1	118	7.8	114.9	185	4.9	103.2
52	5.3	55.2	119	7.8	114.9	186	5.4	107.2
53	5.5	50.4	120	7.7	115.0	187	5.4	111.1
54	6.0	46.0	121	7.5	115.8	188	5.3	113.2
55	6.8	43.1	122	7.3	116.7	189	5.3	113.6
56	7.0	42.9	123	7.1	118.4	190	5.4	113.8
57	7.0	43.9	124	7.0	120.4			
58	7.0	45.2	125	7.3	121.6			
59	7.2	44.6	126	7.4	121.5			
60	7.7	43.0	127	7.2	120.8			
61	8.2	41.9	128	6.6	120.0			
62	8.2	41.7	129	6.1	120.6			
63	7.4	43.1	130	5.7	125.1			
64	6.0	46.2	131	5.7	128.3			
65	3.7	43.4	132	5.8	130.5			
66	2.6	77.9	133	5.8	131.2			

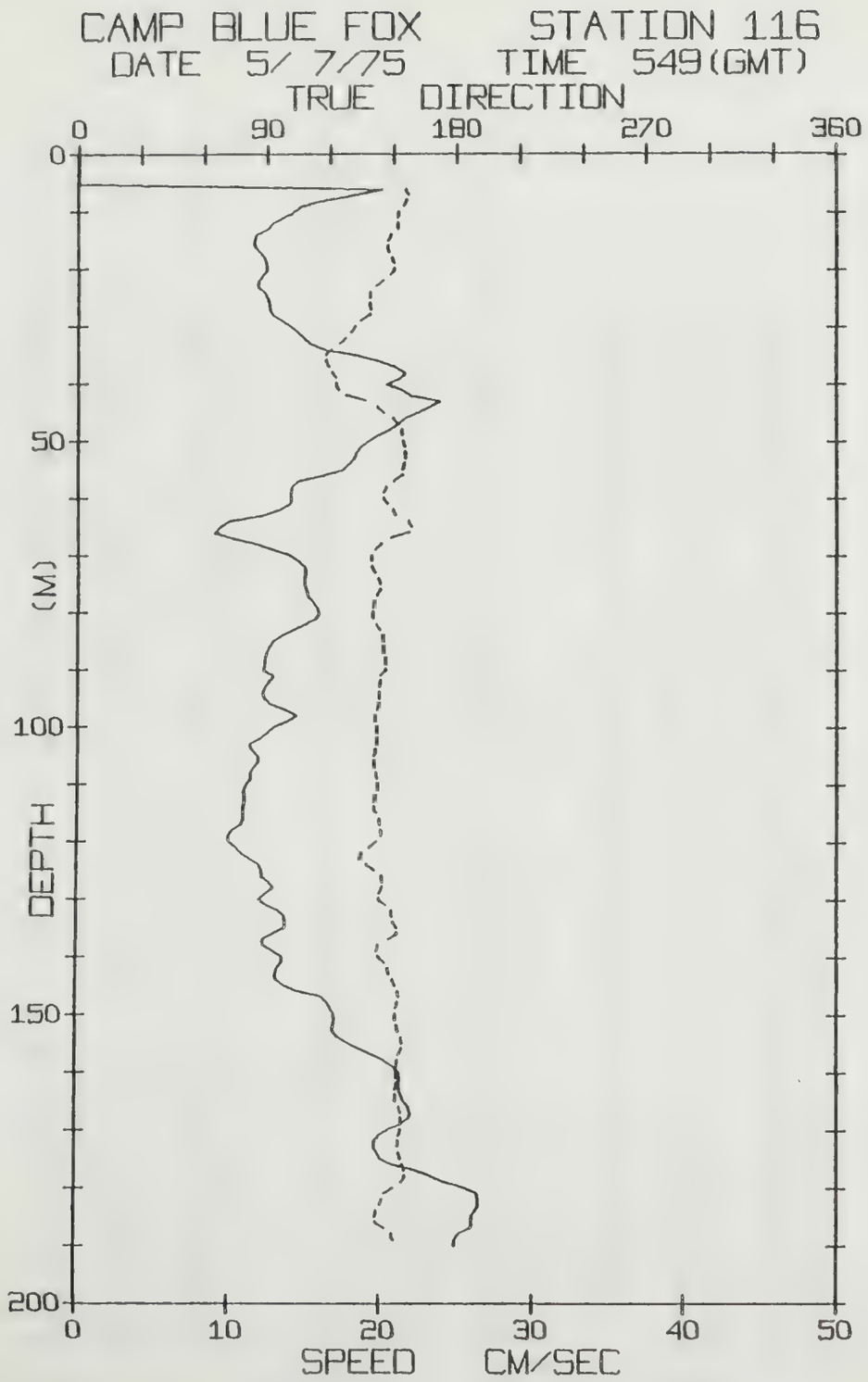
CAMP BLUE FOX STATION 116
DATE 5/ 7/75 TIME 549(GMT)
TRUE DIRECTION
0 90 180 270 360
DEPTH (M)
0 50 100 150 200
0 10 20 30 40 50
SPEED CM/SEC

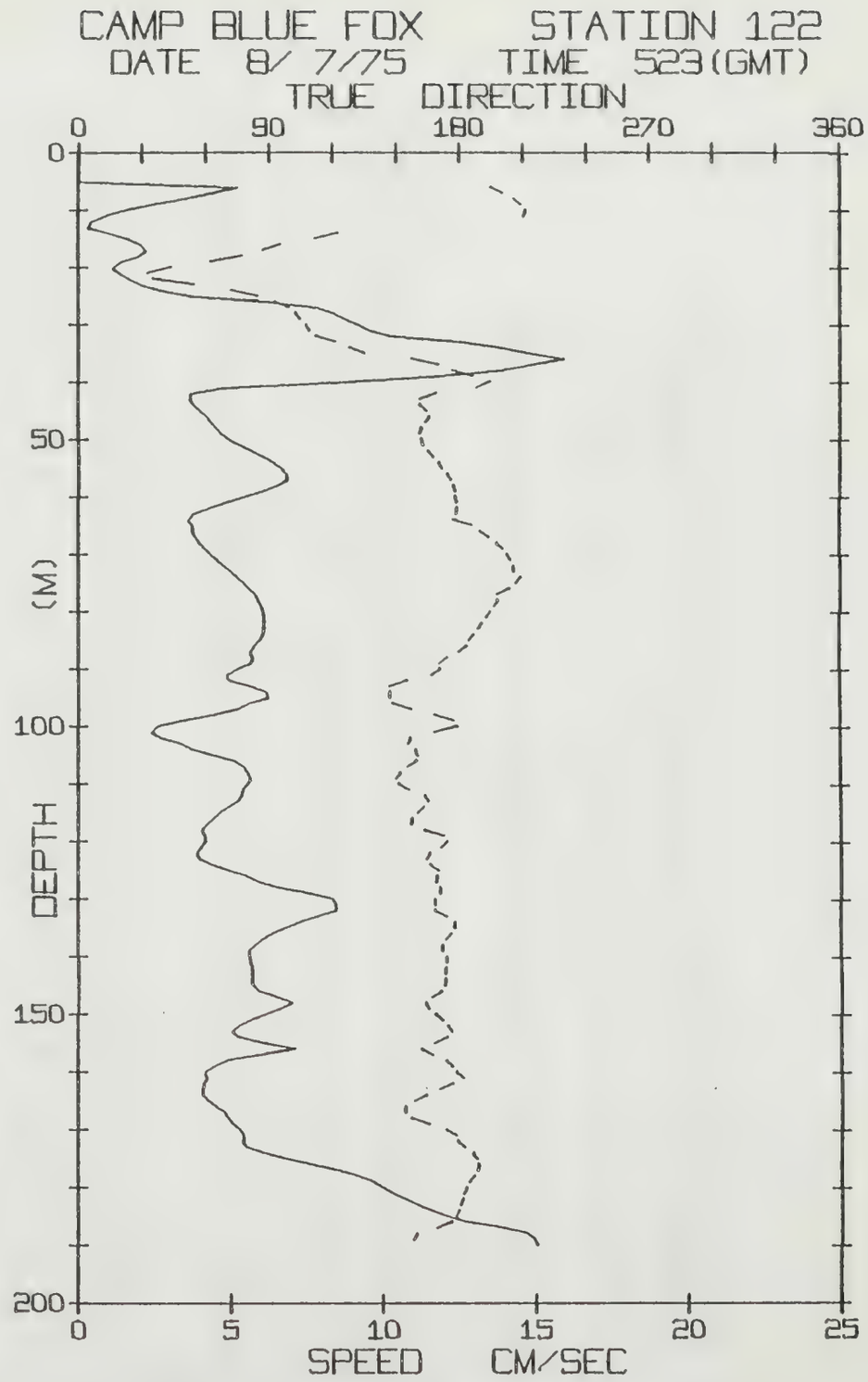
CAMP BLUE FOX STATION 122
DATE 8/ 7/75 TIME 523(GMT)
TRUE DIRECTION
0 90 180 270 360
DEPTH (M)
0 50 100 150 200
0 5 10 15 20 25
SPEED CM/SEC

BLUE FOX STATION 116 (190M.) 5/JUL/75 549 GMT
LAT= 76.8330N LONG= 145.0784W LTER= 335. LGER= 433.
NIVEL= -14.0 EIVEL= 13.7 NVER= 5. EVER= 4.

DPT	SPD	DRN	DPT	SPD	DRN	DPT	SPD	DRN
0	0.0	999.9	67	10.2	148.7	134	13.8	150.8
1	0.0	999.9	68	11.8	144.1	135	13.7	152.3
2	0.0	999.9	69	12.9	141.1	136	13.0	152.0
3	0.0	999.9	70	14.1	139.3	137	12.3	148.3
4	0.0	999.9	71	14.6	139.1	138	12.4	143.0
5	0.0	999.9	72	15.0	140.0	139	13.0	142.2
6	20.1	155.6	73	15.0	141.6	140	13.6	143.6
7	18.3	157.4	74	14.9	143.0	141	13.5	146.4
8	16.1	156.0	75	15.0	144.0	142	13.2	148.1
9	14.6	154.3	76	15.2	143.5	143	13.1	149.0
10	14.2	152.1	77	15.2	141.7	144	13.3	150.5
11	13.4	151.8	78	15.5	140.5	145	13.7	152.0
12	12.7	152.2	79	15.8	140.0	146	14.6	153.1
13	12.4	152.2	80	16.0	139.8	147	16.2	153.7
14	11.7	148.6	81	15.7	140.6	148	16.6	152.3
15	11.6	147.0	82	15.0	142.0	149	16.9	151.6
16	11.7	146.7	83	14.2	143.7	150	17.1	151.3
17	12.1	148.0	84	13.4	145.2	151	17.0	151.8
18	12.4	149.5	85	12.9	145.4	152	16.9	152.7
19	12.5	150.6	86	12.6	145.1	153	17.0	153.3
20	12.4	150.5	87	12.4	145.5	154	17.3	154.7
21	12.2	148.3	88	12.3	146.2	155	18.0	155.2
22	11.9	144.7	89	12.3	146.4	156	18.7	154.3
23	12.0	141.4	90	12.2	146.2	157	19.6	152.9
24	12.4	138.9	91	12.9	143.7	158	20.3	152.4
25	12.6	138.1	92	12.6	143.3	159	20.9	152.1
26	12.7	138.7	93	12.3	143.2	160	21.3	151.8
27	12.7	139.5	94	12.2	142.9	161	21.4	152.0
28	13.0	138.1	95	12.4	142.9	162	21.4	151.8
29	13.6	134.1	96	12.8	143.0	163	21.4	151.8
30	14.1	131.7	97	13.7	142.1	164	21.5	151.7
31	14.6	129.6	98	14.5	140.9	165	21.7	152.2
32	15.0	127.1	99	13.8	141.6	166	22.0	154.0
33	15.4	124.1	100	12.9	142.5	167	22.1	154.8
34	16.4	120.4	101	12.5	142.4	168	21.9	154.8
35	18.5	117.7	102	12.0	142.2	169	21.5	154.6
36	19.9	118.2	103	11.3	141.8	170	20.5	154.0
37	21.0	119.5	104	11.6	141.1	171	20.0	153.2
38	21.6	121.1	105	11.9	140.5	172	19.7	152.8
39	21.3	122.8	106	11.9	140.6	173	19.7	153.3
40	20.3	122.9	107	11.6	141.5	174	20.0	154.2
41	21.4	123.9	108	11.4	142.2	175	20.2	154.8
42	22.0	127.5	109	11.4	142.4	176	20.9	155.6
43	23.9	136.9	110	11.1	142.9	177	22.4	156.6
44	23.2	142.2	111	11.0	142.5	178	23.4	156.5
45	22.4	145.1	112	11.1	141.2	179	24.3	154.9
46	21.5	149.9	113	11.0	140.5	180	25.6	151.0
47	21.1	152.4	114	10.9	140.6	181	26.5	146.4
48	20.5	154.1	115	10.9	142.3	182	26.6	145.3
49	19.7	154.4	116	10.9	143.4	183	26.6	144.2
50	19.1	155.0	117	10.8	144.0	184	26.3	142.6
51	18.6	155.4	118	10.2	144.5	185	26.1	142.1
52	18.3	155.8	119	9.9	143.9	186	26.1	142.6
53	18.2	155.6	120	10.1	141.7	187	26.0	146.8
54	17.8	154.6	121	10.5	138.7	188	25.3	150.1
55	17.4	154.1	122	10.9	135.0	189	25.0	151.5
56	16.1	153.7	123	11.4	134.0	190	25.0	152.1
57	14.5	150.0	124	12.1	137.8			
58	14.1	146.3	125	12.3	141.4			
59	14.0	145.0	126	12.2	144.7			
60	14.1	145.2	127	12.7	145.4			
61	13.9	147.3	128	13.0	144.4			
62	13.3	150.0	129	12.5	143.3			
63	12.2	151.3	130	12.0	143.1			
64	10.0	157.0	131	12.5	146.7			
65	9.3	158.9	132	13.3	149.7			
66	9.0	157.0	133	13.7	150.1			

BLUE FOX STATION 122 (190M.) 8/JUL/75 523 GMT
LAT= 76.6809N LONG= 143.9504W LTER= 94. LGER= 114.
NIVEL= -8.5 EIVEL= 3.8 NVER= 1. EVER= 2.

DPT	SPD	DRN	DPT	SPD	DRN	DPT	SPD	DRN
0	0.0	999.9	67	3.9	194.0	134	7.3	177.5
1	0.0	999.9	68	4.0	197.5	135	6.8	177.9
2	0.0	999.9	69	4.2	200.4	136	6.3	175.8
3	0.0	999.9	70	4.4	202.8	137	6.0	173.4
4	0.0	999.9	71	4.6	204.6	138	5.8	172.0
5	0.0	999.9	72	4.8	205.9	139	5.6	171.6
6	5.2	195.0	73	5.0	206.0	140	5.6	174.0
7	4.4	200.4	74	5.2	208.7	141	5.7	173.9
8	3.4	205.9	75	5.4	206.6	142	5.7	173.2
9	2.4	209.3	76	5.6	203.3	143	5.7	173.3
10	1.5	211.5	77	5.8	197.8	144	5.7	173.6
11	0.8	210.3	78	5.9	198.4	145	5.8	172.8
12	0.4	210.6	79	6.0	196.4	146	5.9	171.2
13	0.3	146.4	80	6.1	194.5	147	6.5	167.0
14	1.0	122.2	81	6.1	192.5	148	7.1	164.0
15	1.7	111.8	82	6.1	190.6	149	6.7	165.9
16	2.1	95.2	83	6.1	188.6	150	6.1	168.8
17	2.2	87.0	84	6.0	186.5	151	5.6	172.1
18	2.0	77.0	85	5.9	184.2	152	5.3	174.9
19	1.4	62.3	86	5.7	183.2	153	5.0	176.6
20	1.1	43.7	87	5.6	179.8	154	5.3	173.7
21	1.4	32.4	88	5.7	174.2	155	6.0	167.8
22	1.7	35.2	89	5.6	170.9	156	7.1	162.2
23	2.1	54.7	90	5.2	171.1	157	6.0	166.9
24	2.7	72.3	91	4.9	166.9	158	4.9	173.8
25	3.7	84.6	92	5.0	155.2	159	4.5	176.8
26	6.2	92.9	93	5.7	147.3	160	4.2	178.6
27	7.9	99.3	94	6.2	147.0	161	4.2	181.8
28	8.4	102.8	95	6.2	146.9	162	4.1	176.4
29	8.8	105.1	96	5.6	148.8	163	4.1	170.6
30	9.2	107.6	97	5.2	157.2	164	4.1	164.0
31	9.6	109.6	98	4.4	168.4	165	4.3	158.4
32	10.3	112.4	99	3.4	177.8	166	4.5	154.4
33	12.6	121.5	100	2.6	179.0	167	4.8	154.5
34	13.9	128.2	101	2.4	168.3	168	4.9	157.4
35	14.8	135.5	102	2.7	156.9	169	5.1	165.3
36	16.0	157.8	103	3.4	155.8	170	5.3	173.8
37	14.9	169.9	104	3.8	159.3	171	5.4	178.4
38	13.9	177.1	105	4.4	160.5	172	5.4	179.4
39	11.8	186.4	106	5.1	159.3	173	5.5	182.5
40	8.7	194.4	107	5.4	155.6	174	6.0	186.0
41	4.8	188.4	108	5.6	152.4	175	6.8	188.3
42	3.7	169.1	109	5.7	150.2	176	7.6	189.0
43	3.7	161.6	110	5.5	151.7	177	8.5	188.2
44	3.8	161.6	111	5.4	156.1	178	9.2	186.5
45	4.0	164.8	112	5.4	163.9	179	9.7	184.3
46	4.3	166.1	113	5.2	165.5	180	10.0	182.8
47	4.4	163.8	114	4.9	162.9	181	10.3	181.9
48	4.6	162.0	115	4.6	160.3	182	10.7	180.9
49	4.7	161.2	116	4.4	157.7	183	11.1	180.3
50	5.0	162.5	117	4.2	157.0	184	11.5	179.3
51	5.3	163.4	118	4.0	163.3	185	12.1	178.1
52	5.7	165.5	119	4.2	172.6	186	12.7	176.0
53	6.1	167.9	120	4.2	174.2	187	13.9	169.3
54	6.4	170.5	121	4.0	171.6	188	14.7	159.8
55	6.7	172.3	122	3.9	166.1	189	15.0	157.9
56	6.9	174.6	123	4.0	164.1	190	15.1	157.9
57	6.9	176.5	124	4.4	166.3			
58	6.5	177.7	125	4.9	169.8			
59	6.0	178.7	126	5.5	169.0			
60	5.4	178.7	127	5.9	168.7			
61	4.8	179.3	128	6.5	170.8			
62	4.3	179.0	129	7.5	170.6			
63	3.7	178.1	130	8.4	168.1			
64	3.6	177.2	131	8.5	168.4			
65	3.8	186.2	132	8.4	168.3			
66	3.8	190.2	133	7.9	174.1			

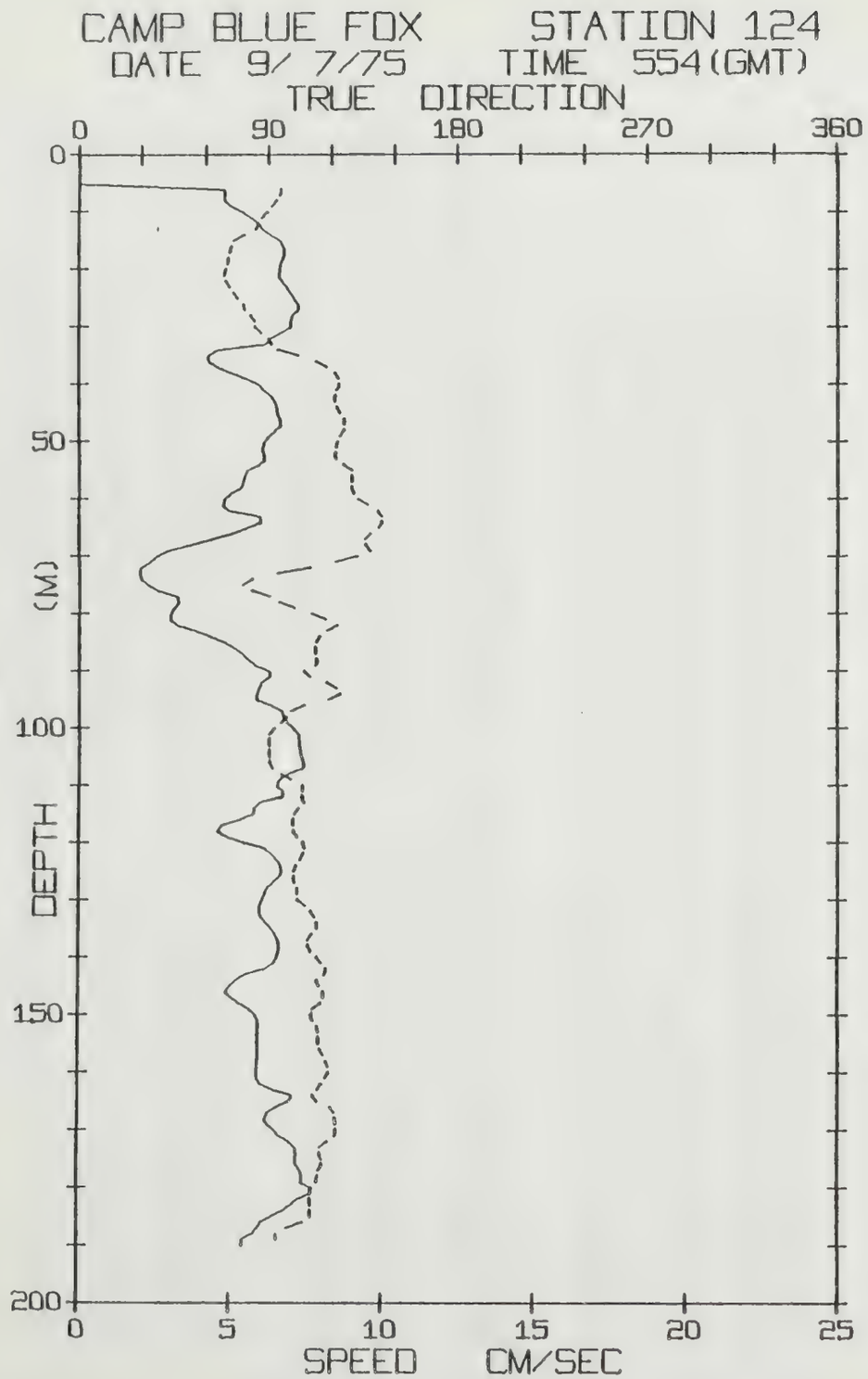
CAMP BLUE FOX STATION 124
DATE 9/ 7/75 TIME 554(GMT)
TRUE DIRECTION
0 90 180 270 360
DEPTH (M)
0 50 100 150 200
0 5 10 15 20 25
SPEED CM/SEC

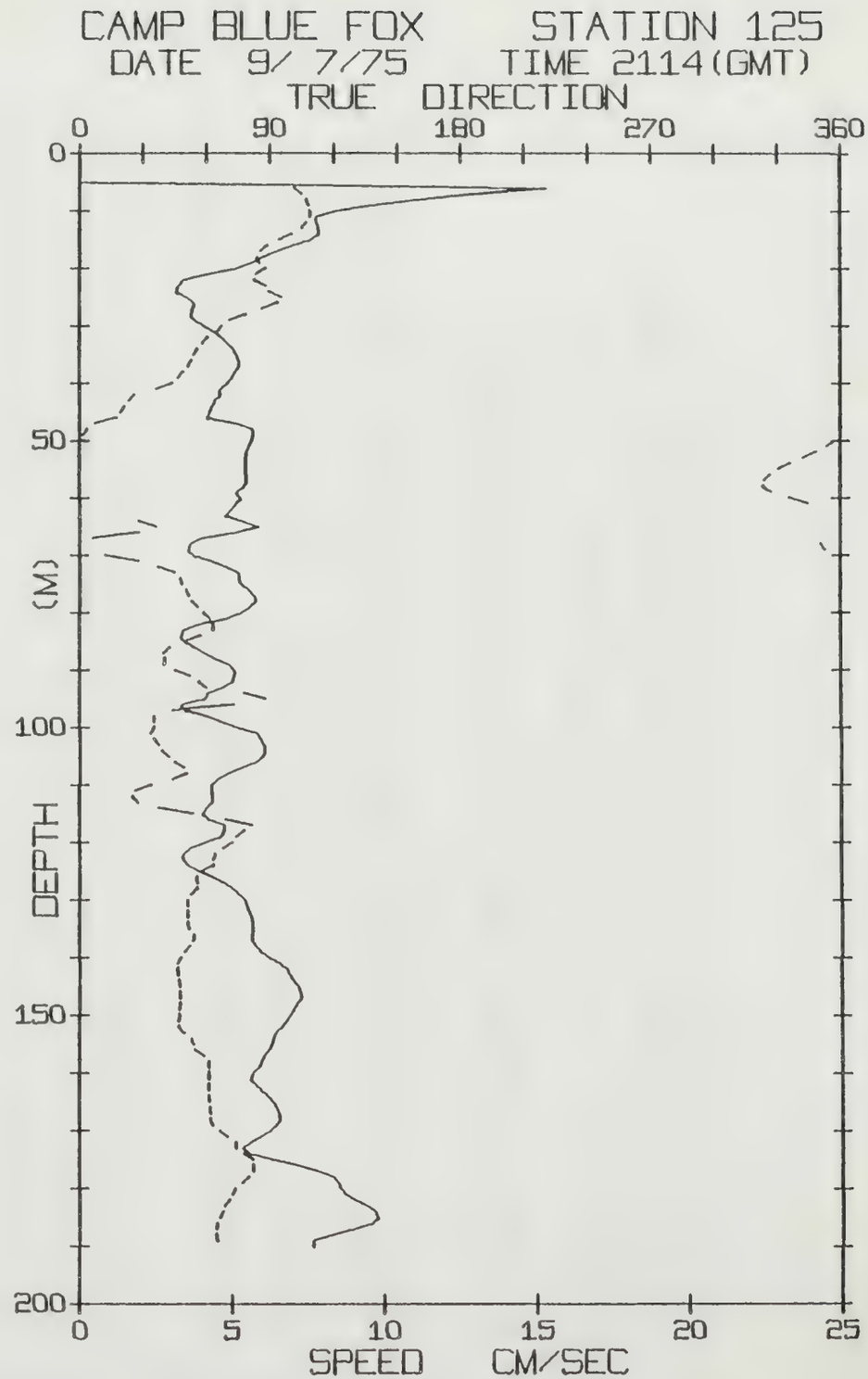
CAMP BLUE FOX STATION 125
DATE 9/ 7/75 TIME 2114(GMT)
TRUE DIRECTION
0 90 180 270 360
DEPTH (M)
0 50 100 150 200
0 5 10 15 20 25
SPEED CM/SEC

BLUE FOX STATION 124 (190M.) 9/JUL/75 554 GMT
LAT= 76.6647N LONG= 143.8364W LTER= 0. LGER= 0.
NIVEL= 1.0 EIVEL= 8.1 NVER= 0. EVER= 0.

DPT	SPD	DRN	DPT	SPD	DRN	DPT	SPD	DRN
0	0.0	999.9	67	4.3	135.7	134	6.2	113.7
1	0.0	999.9	68	3.7	136.7	135	6.4	112.9
2	0.0	999.9	69	2.9	138.6	136	6.5	110.8
3	0.0	999.9	70	2.5	132.1	137	6.6	108.8
4	0.0	999.9	71	2.3	121.8	138	6.6	109.3
5	0.0	999.9	72	2.0	109.8	139	6.6	110.9
6	4.8	95.9	73	2.0	93.8	140	6.5	113.3
7	4.8	95.1	74	2.1	82.2	141	6.4	115.9
8	4.9	93.3	75	2.3	77.7	142	6.2	118.0
9	5.1	91.4	76	2.6	82.5	143	5.5	116.7
10	5.4	89.1	77	3.3	90.6	144	5.2	113.5
11	5.7	86.6	78	3.3	95.4	145	5.0	115.1
12	6.0	85.2	79	3.1	102.4	146	4.8	116.7
13	6.1	83.7	80	3.0	110.7	147	5.1	116.8
14	6.4	78.4	81	3.0	117.4	148	5.3	115.0
15	6.7	73.4	82	3.3	122.9	149	5.7	111.7
16	6.8	71.9	83	3.9	117.9	150	5.9	110.7
17	6.7	71.3	84	4.4	114.3	151	6.0	112.0
18	6.7	70.7	85	4.8	112.6	152	5.9	114.0
19	6.6	70.1	86	5.2	112.3	153	5.9	114.6
20	6.6	69.4	87	5.4	112.8	154	5.9	114.5
21	6.6	68.9	88	5.6	113.3	155	6.0	114.4
22	6.7	70.2	89	5.8	112.3	156	5.9	115.4
23	6.9	71.9	90	6.3	107.0	157	5.9	116.9
24	7.0	73.9	91	6.3	110.3	158	5.9	118.1
25	7.1	75.9	92	6.0	118.0	159	5.9	119.4
26	7.3	78.3	93	5.9	122.6	160	5.9	119.0
27	7.2	79.2	94	5.8	124.4	161	5.9	117.2
28	7.0	81.7	95	5.9	118.6	162	6.0	115.5
29	6.9	83.9	96	6.4	107.1	163	6.4	113.7
30	7.0	83.9	97	6.7	100.8	164	7.1	111.8
31	6.6	86.9	98	6.8	98.6	165	7.0	114.2
32	6.3	90.0	99	6.9	96.0	166	6.5	120.4
33	6.1	91.9	100	7.1	92.6	167	6.2	122.5
34	4.6	94.8	101	7.3	90.5	168	6.1	122.9
35	4.2	104.4	102	7.3	90.5	169	6.3	123.0
36	4.3	112.8	103	7.3	90.7	170	6.5	122.5
37	4.6	117.8	104	7.3	90.8	171	6.7	121.8
38	5.0	121.7	105	7.4	91.0	172	7.0	118.4
39	5.5	123.7	106	7.5	91.2	173	7.2	114.9
40	5.9	123.9	107	7.4	92.4	174	7.2	115.0
41	6.1	122.2	108	6.9	96.6	175	7.2	116.4
42	6.4	121.2	109	6.6	101.1	176	7.3	115.6
43	6.5	121.5	110	6.5	106.7	177	7.4	114.4
44	6.5	122.9	111	6.8	106.8	178	7.4	113.6
45	6.6	124.4	112	6.7	106.1	179	7.4	113.3
46	6.7	126.1	113	6.0	107.6	180	7.7	111.1
47	6.7	126.3	114	5.8	104.3	181	7.7	110.3
48	6.5	125.5	115	5.7	102.3	182	7.3	111.0
49	6.3	123.8	116	5.3	101.6	183	7.0	111.0
50	6.1	122.4	117	4.7	102.4	184	6.8	111.2
51	6.0	121.9	118	4.6	102.2	185	6.4	111.2
52	6.1	121.6	119	4.9	104.3	186	6.1	107.2
53	6.1	122.6	120	5.5	106.9	187	5.9	99.3
54	5.9	126.0	121	6.1	108.0	188	5.8	94.4
55	5.5	129.9	122	6.4	106.5	189	5.4	94.6
56	5.4	130.1	123	6.6	105.0	190	5.4	94.6
57	5.4	129.4	124	6.7	103.2			
58	5.3	129.9	125	6.7	101.9			
59	5.0	131.2	126	6.6	102.4			
60	4.8	132.9	127	6.4	103.2			
61	4.7	137.2	128	6.2	104.5			
62	5.0	142.3	129	6.1	103.7			
63	6.0	144.2	130	6.0	104.6			
64	6.0	144.3	131	6.0	108.0			
65	5.5	142.1	132	6.0	110.8			
66	5.0	138.5	133	6.1	112.7			

BLUE FOX STATION 125 (190M.) 9/JUL/75 2114 GMT
LAT= 76.7136N LONG= 143.6399W LTER= 1. LGER= 2.
NIVEL= 7.7 EIVEL= 14.7 NVER= 0. EVER= 0.

DPT	SPD	DRN	DPT	SPD	DRN	DPT	SPD	DRN
0	0.0	999.9	67	4.0	6.3	134	5.7	51.6
1	0.0	999.9	68	3.6	350.6	135	5.7	52.3
2	0.0	999.9	69	3.6	352.6	136	5.6	54.5
3	0.0	999.9	70	3.8	12.1	137	5.7	53.6
4	0.0	999.9	71	4.4	27.8	138	5.8	51.7
5	0.0	999.9	72	4.8	37.1	139	6.0	49.4
6	15.4	101.5	73	5.2	45.0	140	6.2	47.6
7	13.0	105.1	74	5.2	48.0	141	6.6	46.1
8	11.2	107.3	75	5.3	48.8	142	6.8	46.6
9	9.6	108.5	76	5.6	50.7	143	6.9	47.1
10	8.4	109.2	77	5.8	51.9	144	7.0	47.6
11	7.8	108.7	78	5.8	53.4	145	7.2	47.8
12	7.8	106.9	79	5.6	56.0	146	7.3	48.0
13	7.9	104.7	80	5.3	58.8	147	7.3	47.6
14	7.8	100.0	81	4.8	61.5	148	7.1	47.2
15	7.6	94.3	82	3.9	63.3	149	7.0	46.9
16	7.0	88.8	83	3.4	63.1	150	6.9	46.8
17	6.5	85.4	84	3.3	56.9	151	6.8	46.6
18	6.0	83.4	85	3.5	50.0	152	6.6	47.0
19	5.6	84.9	86	3.8	42.1	153	6.4	49.4
20	5.1	87.4	87	4.1	39.5	154	6.3	52.8
21	4.2	83.1	88	4.5	40.3	155	6.3	54.2
22	3.4	82.1	89	4.9	39.5	156	6.2	55.0
23	3.2	88.3	90	5.1	45.3	157	6.0	59.1
24	3.1	89.8	91	5.0	52.4	158	5.9	61.2
25	3.5	95.4	92	5.0	56.4	159	5.9	61.3
26	3.8	93.2	93	4.7	59.9	160	5.7	61.0
27	3.7	86.3	94	4.2	77.9	161	5.6	60.9
28	3.6	78.1	95	4.1	88.1	162	5.8	61.1
29	3.8	70.7	96	3.3	72.7	163	6.0	61.3
30	4.1	67.1	97	3.5	43.5	164	6.2	61.5
31	4.4	64.5	98	4.2	34.9	165	6.4	61.7
32	4.7	60.3	99	4.7	35.0	166	6.5	61.9
33	4.9	57.7	100	5.2	34.5	167	6.6	62.0
34	5.1	55.4	101	5.8	33.4	168	6.6	61.8
35	5.2	53.9	102	6.0	35.5	169	6.5	63.1
36	5.2	52.5	103	6.1	37.6	170	6.3	66.1
37	5.2	50.9	104	6.1	39.1	171	6.0	69.9
38	5.1	48.7	105	6.0	42.1	172	5.6	73.7
39	5.0	46.4	106	5.8	45.3	173	5.3	74.3
40	4.8	43.5	107	5.3	49.7	174	5.6	78.1
41	4.6	36.2	108	4.9	50.8	175	6.3	81.9
42	4.6	25.6	109	4.5	43.9	176	7.1	82.3
43	4.4	22.9	110	4.3	33.5	177	7.8	82.1
44	4.3	20.9	111	4.4	26.1	178	8.3	79.7
45	4.3	19.1	112	4.4	24.7	179	8.5	76.5
46	4.2	17.2	113	4.3	27.7	180	8.6	73.3
47	5.2	7.3	114	4.2	37.3	181	8.7	71.8
48	5.7	3.1	115	4.0	53.5	182	9.0	70.4
49	5.7	1.0	116	4.3	68.9	183	9.4	68.2
50	5.6	357.9	117	4.8	81.2	184	9.7	67.3
51	5.5	353.3	118	4.7	77.4	185	9.8	66.2
52	5.5	348.0	119	4.6	73.8	186	9.6	64.6
53	5.4	342.1	120	4.1	71.8	187	9.0	64.5
54	5.4	336.0	121	3.6	67.8	188	8.3	64.8
55	5.5	330.5	122	3.4	63.9	189	7.7	65.4
56	5.5	326.5	123	3.4	62.7	190	7.7	65.4
57	5.5	323.6	124	3.6	62.7			
58	5.4	322.8	125	3.9	57.5			
59	5.1	327.1	126	4.4	55.2			
60	5.3	335.2	127	4.8	56.0			
61	5.1	344.4	128	5.0	55.2			
62	5.0	353.3	129	5.3	52.8			
63	4.8	4.3	130	5.4	50.8			
64	5.4	27.7	131	5.5	51.4			
65	5.9	36.1	132	5.6	51.5			
66	5.1	27.6	133	5.7	51.5			

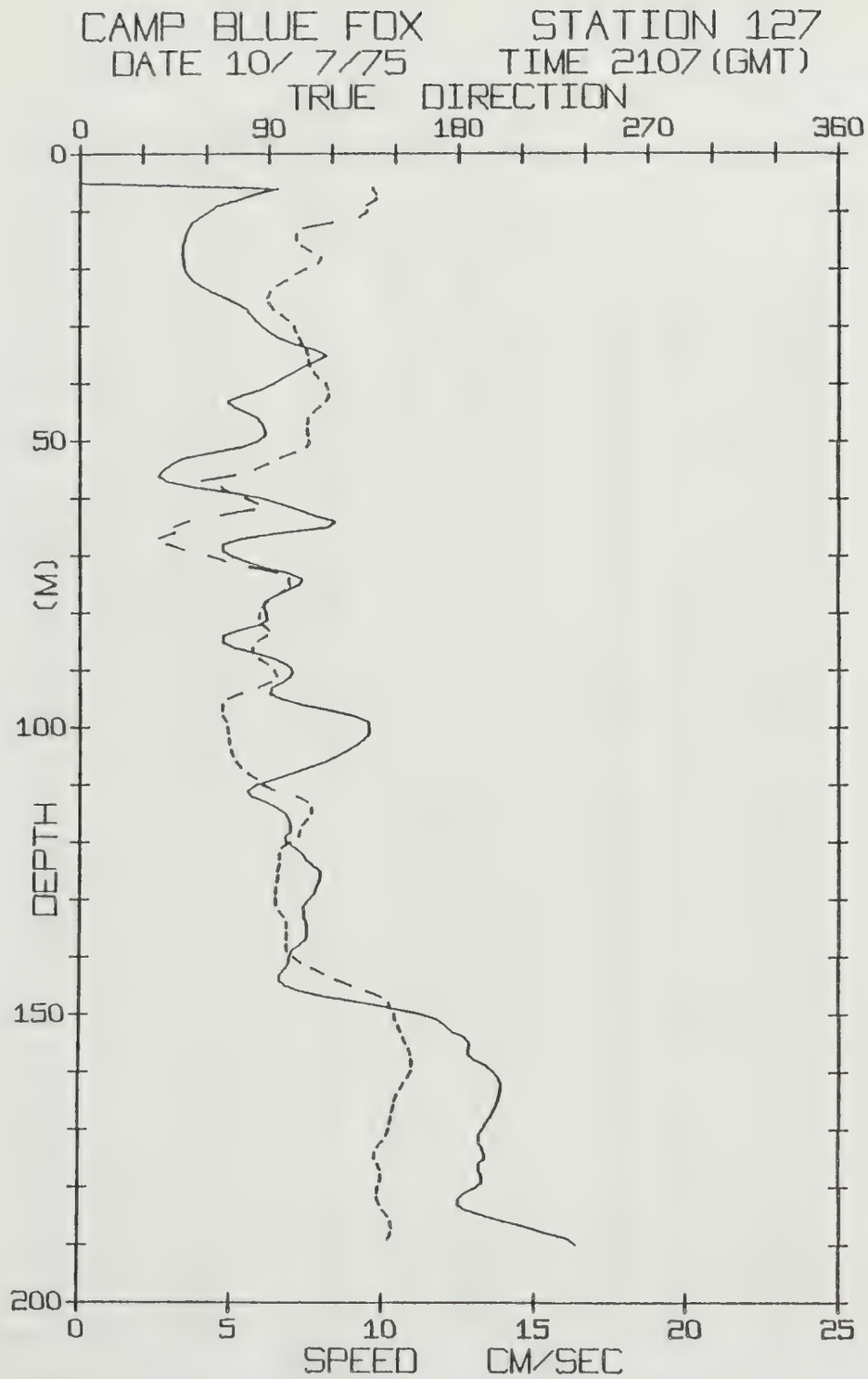
CAMP BLUE FOX STATION 127
DATE 10/ 7/75 TIME 2107(GMT)
TRUE DIRECTION
0 90 180 270 360
DEPTH (M)
0 50 100 150 200
0 5 10 15 20 25
SPEED CM/SEC

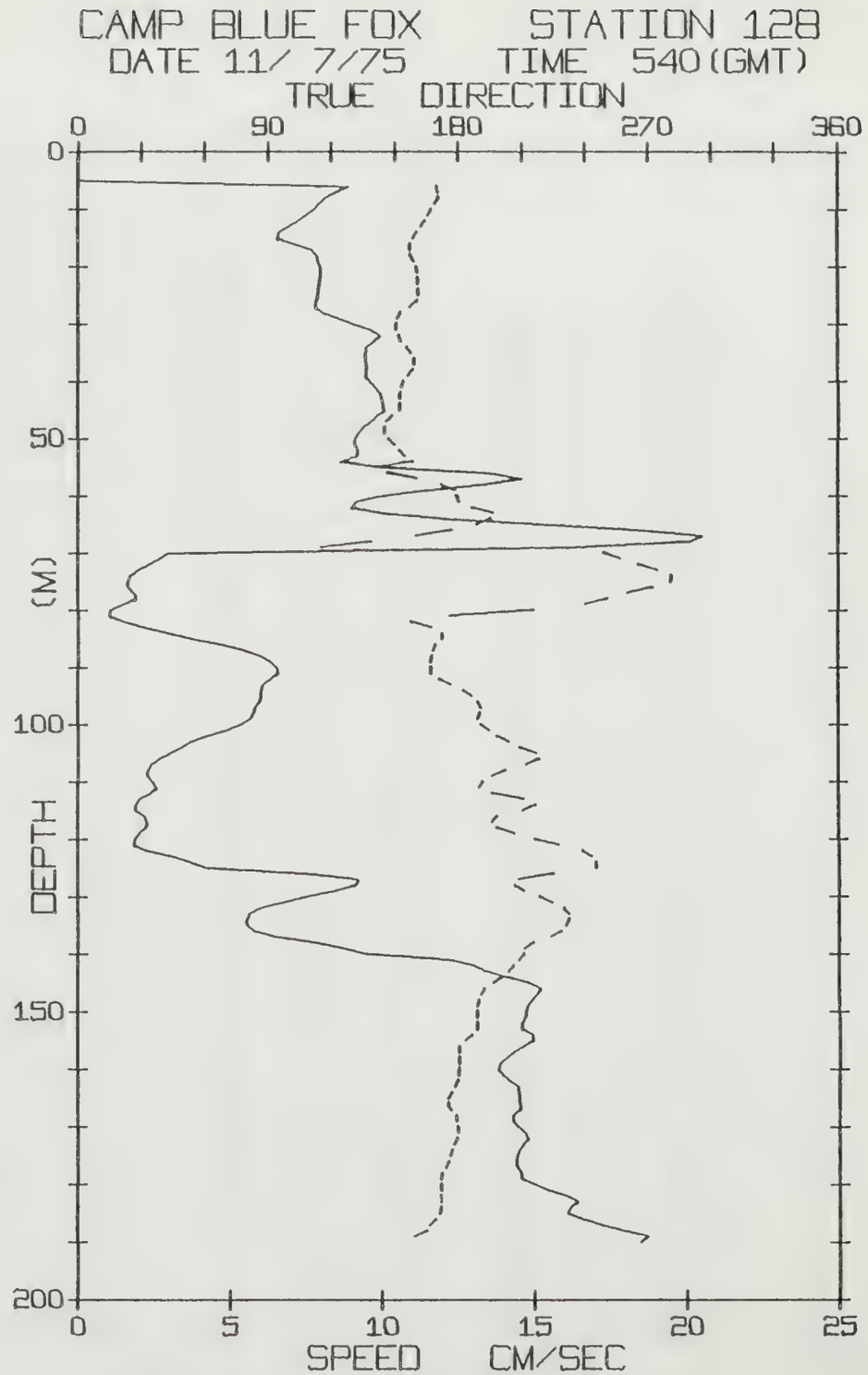
CAMP BLUE FOX STATION 128
DATE 11/ 7/75 TIME 540(GMT)
TRUE DIRECTION
0 90 180 270 360
DEPTH (M)
0 50 100 150 200
0 5 10 15 20 25
SPEED CM/SEC

BLUE FOX STATION 127 (190M.) 10/JUL/75 2107 GMT
LAT= 76.6389N LONG= 142.9984W LTER= 1. LGER= 1.
NIVEL= -6.0 EIVEL= 11.0 NVER= 0. EVER= 0.

DPT	SPD	DRN	DPT	SPD	DRN	DPT	SPD	DRN
0	0.0	999.9	67	5.3	37.3	134	7.5	98.6
1	0.0	999.9	68	4.7	41.3	135	7.6	98.8
2	0.0	999.9	69	4.7	49.4	136	7.5	98.6
3	0.0	999.9	70	5.0	60.9	137	7.5	98.1
4	0.0	999.9	71	5.5	69.4	138	7.3	98.6
5	0.0	999.9	72	6.1	80.8	139	7.0	99.0
6	6.5	139.1	73	6.9	93.5	140	6.9	101.7
7	5.8	141.0	74	7.3	99.3	141	6.9	105.3
8	5.2	140.5	75	7.2	100.0	142	6.8	110.8
9	4.5	136.1	76	6.8	97.1	143	6.6	116.4
10	4.2	136.5	77	6.4	93.2	144	6.6	122.3
11	4.0	132.8	78	6.1	88.9	145	6.8	129.1
12	3.7	120.0	79	6.1	86.4	146	7.3	136.8
13	3.6	105.7	80	6.2	85.3	147	8.1	143.6
14	3.5	102.6	81	6.2	84.9	148	9.3	146.9
15	3.4	102.5	82	5.9	86.3	149	10.3	148.9
16	3.4	105.4	83	5.2	90.0	150	11.3	150.1
17	3.4	110.0	84	4.7	88.7	151	11.9	150.8
18	3.4	114.5	85	4.7	84.2	152	12.1	151.9
19	3.5	112.9	86	5.1	81.8	153	12.3	153.2
20	3.5	107.0	87	5.9	82.0	154	12.7	154.4
21	3.6	102.1	88	6.5	85.3	155	12.9	155.7
22	3.8	98.1	89	6.9	89.6	156	12.8	157.0
23	4.1	93.3	90	7.0	92.4	157	12.8	157.9
24	4.4	90.2	91	6.9	94.1	158	13.1	158.4
25	4.8	88.9	92	6.7	91.0	159	13.5	158.2
26	5.2	89.9	93	6.3	84.7	160	13.7	157.4
27	5.5	92.3	94	6.3	76.7	161	13.9	155.9
28	5.7	95.6	95	6.7	70.5	162	13.9	154.0
29	5.9	98.9	96	7.4	67.6	163	13.9	152.6
30	6.1	101.6	97	8.3	67.2	164	13.9	151.1
31	6.3	102.8	98	9.1	68.3	165	13.8	149.9
32	6.6	104.1	99	9.6	70.1	166	13.7	149.3
33	7.1	105.8	100	9.6	70.5	167	13.6	148.7
34	7.8	107.5	101	9.5	71.2	168	13.5	148.2
35	8.2	109.0	102	9.4	71.5	169	13.4	147.5
36	7.8	109.1	103	9.2	71.7	170	13.3	146.8
37	7.4	109.7	104	8.8	72.4	171	13.2	145.8
38	7.0	111.3	105	8.5	73.4	172	13.2	144.2
39	6.7	113.5	106	8.1	74.8	173	13.3	141.7
40	6.4	116.9	107	7.6	77.1	174	13.4	140.5
41	6.0	118.3	108	7.0	80.0	175	13.4	140.6
42	5.4	118.5	109	6.4	84.4	176	13.2	142.5
43	4.9	116.8	110	5.8	86.8	177	13.2	143.5
44	5.1	113.8	111	5.6	92.7	178	13.3	143.6
45	5.5	110.9	112	5.7	103.0	179	13.3	142.9
46	5.9	108.4	113	6.2	108.6	180	13.1	141.7
47	6.1	107.8	114	6.6	110.5	181	12.7	141.6
48	6.1	107.5	115	6.8	110.7	182	12.5	142.2
49	6.1	108.6	116	6.9	108.3	183	12.5	143.5
50	5.9	109.0	117	7.0	105.7	184	12.8	145.0
51	5.3	107.3	118	7.0	104.4	185	13.4	147.2
52	4.3	102.0	119	6.8	103.9	186	14.1	148.7
53	3.4	94.8	120	6.9	100.0	187	14.8	149.1
54	3.0	89.2	121	7.1	95.9	188	15.4	148.0
55	2.8	82.9	122	7.4	94.8	189	16.1	146.6
56	2.6	73.6	123	7.5	94.9	190	16.4	146.1
57	2.9	57.7	124	7.7	94.7			
58	3.8	67.4	125	8.0	94.0			
59	5.1	71.5	126	7.9	94.0			
60	6.1	78.7	127	7.9	93.5			
61	6.7	84.6	128	7.8	93.0			
62	7.3	82.3	129	7.8	92.9			
63	7.8	66.7	130	7.6	93.3			
64	8.4	51.4	131	7.4	93.6			
65	8.2	44.9	132	7.4	95.1			
66	6.6	45.3	133	7.4	97.5			

BLUE FOX STATION 128 (190M.) 11/JUL/75 540 GMT
LAT= 76.6181N LONG= 142.9111W LTER= 0. LGER= 0.
NIVEL= -9.8 EIVEL= 4.3 NVER= 0. EVER= 0.

DPT	SPD	DRN	DPT	SPD	DRN	DPT	SPD	DRN
0	0.0	999.9	67	20.6	159.7	134	5.5	232.1
1	0.0	999.9	68	20.1	138.9	135	5.6	230.5
2	0.0	999.9	69	16.2	114.7	136	5.8	228.3
3	0.0	999.9	70	2.9	249.0	137	6.5	223.4
4	0.0	999.9	71	2.7	256.8	138	7.8	215.4
5	0.0	999.9	72	2.3	265.4	139	8.7	211.3
6	8.9	169.7	73	2.0	274.2	140	9.5	210.5
7	8.5	170.7	74	1.7	280.8	141	12.2	208.3
8	8.1	170.2	75	1.6	280.1	142	13.0	205.6
9	7.9	168.4	76	1.7	271.7	143	13.4	203.3
10	7.7	166.6	77	1.9	260.1	144	14.1	200.2
11	7.5	165.4	78	1.9	250.5	145	14.8	196.1
12	7.2	163.8	79	1.5	239.7	146	15.2	192.2
13	6.9	161.9	80	1.0	215.3	147	15.1	190.4
14	6.6	160.0	81	1.1	175.6	148	14.9	189.2
15	6.5	158.1	82	1.6	157.8	149	14.8	188.6
16	7.1	156.8	83	2.2	166.9	150	14.7	188.7
17	7.7	156.6	84	3.0	172.3	151	14.7	188.7
18	7.9	157.5	85	3.8	172.1	152	14.6	188.5
19	7.9	159.0	86	4.8	169.0	153	14.6	188.4
20	8.0	160.1	87	5.5	167.7	154	15.0	186.1
21	8.0	160.8	88	6.0	167.0	155	15.0	182.9
22	7.9	160.9	89	6.4	166.5	156	14.7	180.5
23	7.9	160.9	90	6.6	166.4	157	14.3	180.0
24	7.9	161.2	91	6.6	167.2	158	14.1	180.0
25	7.9	161.1	92	6.3	171.2	159	13.9	180.1
26	7.8	159.7	93	6.1	176.4	160	13.8	179.9
27	7.8	156.8	94	6.0	182.5	161	14.0	179.7
28	8.1	152.6	95	6.0	186.6	162	14.2	179.1
29	8.6	150.7	96	5.9	189.3	163	14.5	178.0
30	9.1	150.1	97	5.8	191.0	164	14.5	176.4
31	9.7	150.2	98	5.7	189.7	165	14.5	174.9
32	10.0	152.0	99	5.6	188.8	166	14.5	174.8
33	9.7	152.9	100	5.3	190.9	167	14.5	176.6
34	9.5	155.4	101	4.9	194.5	168	14.3	178.8
35	9.5	157.8	102	4.3	198.5	169	14.3	179.6
36	9.5	159.0	103	3.7	204.0	170	14.5	179.9
37	9.5	159.4	104	3.4	209.1	171	14.7	179.7
38	9.5	158.0	105	3.0	217.0	172	14.8	178.9
39	9.5	155.8	106	2.7	218.0	173	14.6	177.6
40	9.6	153.7	107	2.4	211.8	174	14.5	176.3
41	9.8	152.7	108	2.3	201.9	175	14.4	175.6
42	10.0	152.2	109	2.3	195.8	176	14.4	174.8
43	10.0	152.0	110	2.5	191.2	177	14.5	173.7
44	10.1	152.0	111	2.6	189.4	178	14.6	172.0
45	10.1	152.0	112	2.4	195.9	179	14.6	171.4
46	9.8	148.5	113	2.0	210.7	180	15.0	171.8
47	9.6	146.0	114	1.9	216.5	181	15.4	172.2
48	9.4	144.9	115	1.9	210.3	182	16.1	171.5
49	9.2	145.1	116	2.2	197.7	183	16.4	171.5
50	9.1	147.0	117	2.3	195.6	184	16.2	171.2
51	9.2	150.0	118	2.2	198.2	185	16.1	170.8
52	9.2	152.3	119	2.0	206.2	186	16.6	168.7
53	9.2	154.8	120	1.9	216.0	187	17.2	166.0
54	8.6	158.4	121	1.8	227.4	188	17.9	164.5
55	10.1	140.9	122	2.3	238.5	189	18.7	158.6
56	13.5	146.6	123	3.1	243.0	190	18.5	158.5
57	14.6	160.4	124	3.7	245.0			
58	13.4	172.0	125	4.2	245.6			
59	11.5	178.4	126	7.5	224.8			
60	10.0	179.8	127	9.2	208.3			
61	9.1	180.7	128	9.1	206.4			
62	9.0	186.2	129	8.4	211.4			
63	10.1	196.6	130	7.5	218.5			
64	12.2	194.8	131	6.8	224.2			
65	15.4	188.7	132	6.0	229.9			
66	18.5	176.6	133	5.6	232.1			

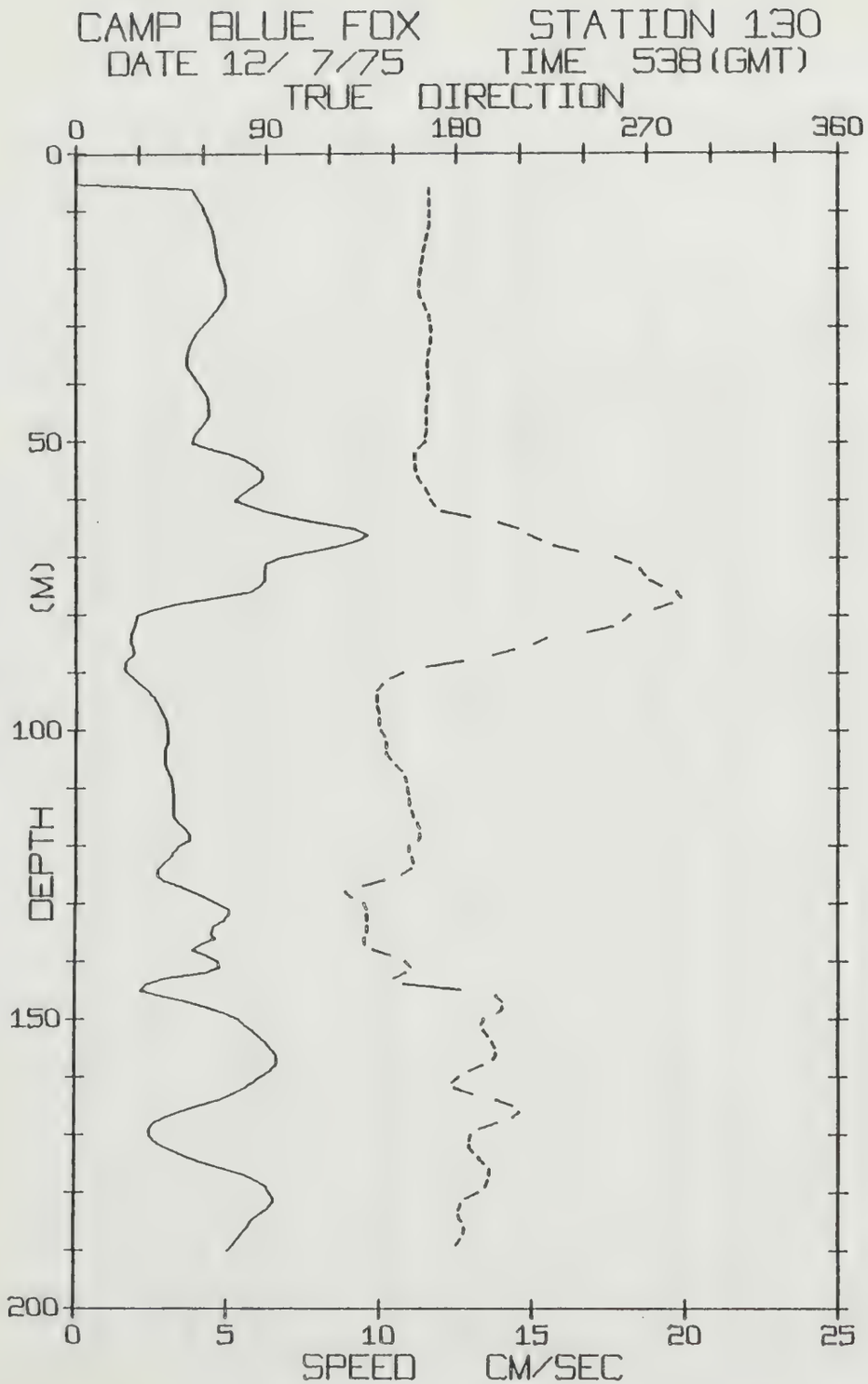
CAMP BLUE FOX
STATION 130
DATE 12/ 7/75
TIME 538(GMT)
TRUE DIRECTION
0
90
180
270
360
DEPTH (M)
0
50
100
150
200
SPEED CM/SEC
0
5
10
15
20
25

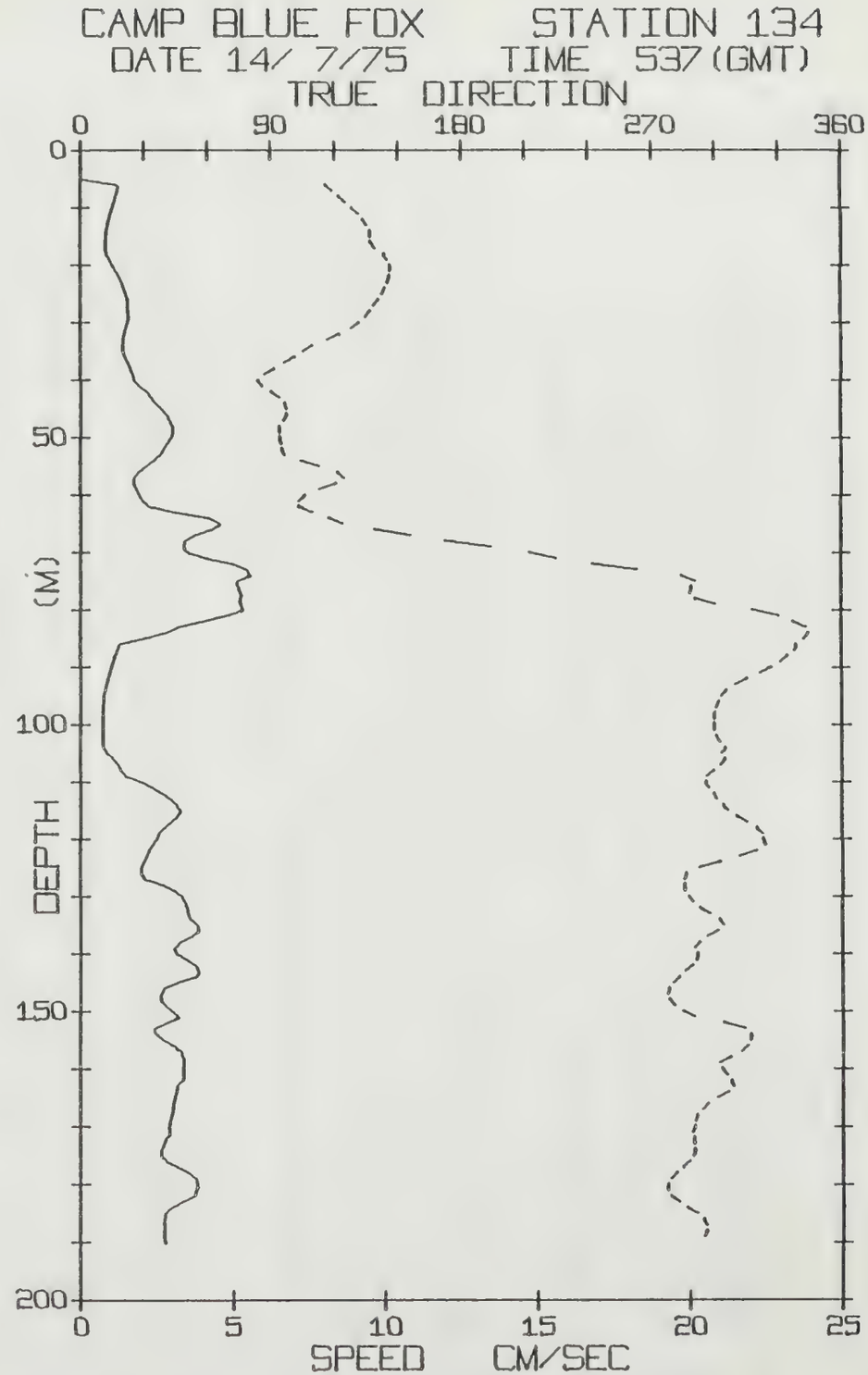
CAMP BLUE FOX
STATION 134
DATE 14/ 7/75
TIME 537(GMT)
TRUE DIRECTION
0
90
180
270
360
DEPTH (M)
0
50
100
150
200
SPEED CM/SEC
0
5
10
15
20
25

BLUE FOX STATION 130 (190M.) 12/JUL/75 538 GMT
LAT= 76.5990N LONG= 142.7870W LTER= 1. LGER= 2.
NIVEL= -3.5 EIVEL= 1.9 NVER= 0. EVER= 0.

DPT	SPD	DRN	DPT	SPD	DRN	DPT	SPD	DRN
0	0.0	999.9	67	9.3	219.3	134	4.5	137.7
1	0.0	999.9	68	8.6	225.9	135	4.5	137.0
2	0.0	999.9	69	7.7	237.3	136	4.6	136.1
3	0.0	999.9	70	6.7	254.6	137	4.1	137.0
4	0.0	999.9	71	6.2	262.6	138	3.8	140.7
5	0.0	999.9	72	6.2	266.6	139	4.3	149.4
6	3.8	166.7	73	6.2	269.1	140	4.7	156.1
7	3.9	167.2	74	6.2	271.4	141	4.8	158.9
8	4.1	167.2	75	6.0	277.0	142	4.3	155.9
9	4.2	167.2	76	5.7	283.9	143	2.9	150.3
10	4.3	167.3	77	4.5	286.1	144	2.3	155.8
11	4.3	167.2	78	3.3	281.3	145	2.1	182.4
12	4.4	166.8	79	2.5	273.4	146	2.8	199.0
13	4.5	166.2	80	2.0	261.5	147	3.7	201.9
14	4.6	165.6	81	1.9	258.2	148	4.3	202.0
15	4.6	164.9	82	1.9	253.5	149	4.9	199.3
16	4.6	164.4	83	1.8	241.6	150	5.4	193.1
17	4.6	163.8	84	1.8	222.2	151	5.6	191.5
18	4.7	163.2	85	1.9	216.3	152	5.8	193.3
19	4.7	162.9	86	1.9	206.8	153	6.0	195.4
20	4.8	162.5	87	1.8	196.9	154	6.3	197.2
21	4.9	162.2	88	1.6	182.8	155	6.4	198.6
22	4.9	161.8	89	1.6	165.4	156	6.6	199.0
23	4.9	161.7	90	1.7	154.7	157	6.6	197.1
24	4.9	162.0	91	2.0	148.2	158	6.5	192.3
25	4.8	163.3	92	2.2	144.8	159	6.4	186.3
26	4.7	164.6	93	2.4	142.4	160	6.1	181.2
27	4.6	165.8	94	2.6	142.0	161	5.8	178.0
28	4.5	166.9	95	2.7	142.4	162	5.5	179.8
29	4.3	167.6	96	2.8	143.0	163	5.2	188.1
30	4.1	168.1	97	2.9	144.0	164	4.7	199.2
31	3.9	168.0	98	3.0	143.5	165	4.1	206.8
32	3.8	167.6	99	3.0	143.6	166	3.5	209.6
33	3.7	167.0	100	3.0	144.6	167	3.0	206.7
34	3.7	166.4	101	3.0	146.4	168	2.6	199.4
35	3.6	165.9	102	3.0	147.2	169	2.4	191.2
36	3.6	165.8	103	2.9	146.9	170	2.5	187.0
37	3.7	166.1	104	2.9	147.2	171	2.6	186.1
38	3.8	166.5	105	2.9	149.4	172	2.9	186.6
39	4.0	166.7	106	3.0	151.6	173	3.3	188.5
40	4.1	166.6	107	3.1	154.3	174	3.7	191.1
41	4.2	166.3	108	3.2	156.0	175	4.3	193.8
42	4.3	165.8	109	3.2	156.7	176	4.9	195.9
43	4.4	165.4	110	3.2	157.3	177	5.6	195.6
44	4.4	165.2	111	3.2	157.7	178	6.0	194.7
45	4.4	165.2	112	3.2	158.1	179	6.3	193.7
46	4.3	165.4	113	3.2	158.4	180	6.4	190.6
47	4.1	165.4	114	3.2	159.3	181	6.5	184.8
48	4.0	165.3	115	3.3	160.2	182	6.4	181.9
49	3.9	164.8	116	3.4	161.7	183	6.3	180.8
50	3.8	164.5	117	3.6	162.9	184	6.0	181.5
51	4.3	161.8	118	3.8	163.2	185	5.8	183.3
52	5.0	160.1	119	3.7	161.7	186	5.7	184.3
53	5.6	159.9	120	3.4	157.5	187	5.5	183.5
54	5.9	160.5	121	3.2	157.6	188	5.3	181.8
55	6.1	160.9	122	3.1	159.4	189	5.2	180.0
56	6.1	161.7	123	2.9	160.2	190	5.0	179.8
57	6.0	163.3	124	2.7	158.2			
58	5.7	165.4	125	2.7	154.1			
59	5.4	167.0	126	2.9	145.7			
60	5.2	167.9	127	3.4	135.9			
61	5.7	169.9	128	3.9	127.5			
62	6.3	172.8	129	4.3	130.7			
63	7.0	186.2	130	4.7	136.5			
64	8.0	199.7	131	5.1	138.0			
65	9.2	209.0	132	5.0	137.2			
66	9.6	213.8	133	4.8	137.5			

BLUE FOX STATION 134 (190M.) 14/JUL/75 537 GMT
LAT= 76.6307N LONG= 142.8321W LTER= 2. LGER= 4.
NIVEL= 0.6 EIVEL= 0.6 NVER= 0. EVER= 0.

DPT	SPD	DRN	DPT	SPD	DRN	DPT	SPD	DRN
0	0.0	999.9	67	3.8	155.9	134	3.6	302.1
1	0.0	999.9	68	3.4	172.6	135	3.9	304.1
2	0.0	999.9	69	3.4	194.0	136	3.9	301.0
3	0.0	999.9	70	3.6	212.1	137	3.6	296.1
4	0.0	999.9	71	4.1	224.8	138	3.3	292.2
5	0.0	999.9	72	5.0	242.0	139	3.1	290.1
6	1.2	116.2	73	5.5	263.1	140	3.2	291.5
7	1.2	119.1	74	5.6	284.2	141	3.5	290.6
8	1.1	122.2	75	5.1	290.6	142	3.8	288.9
9	1.1	125.3	76	5.2	288.6	143	3.9	285.5
10	1.0	128.4	77	5.3	288.0	144	3.8	282.6
11	0.9	131.7	78	5.2	290.9	145	3.2	279.8
12	0.9	134.0	79	5.3	300.2	146	2.7	277.9
13	0.9	135.8	80	5.4	317.7	147	2.6	277.0
14	0.8	137.2	81	4.8	330.4	148	2.6	278.5
15	0.8	137.5	82	4.1	336.8	149	2.8	280.8
16	0.8	137.6	83	3.2	343.2	150	3.0	284.9
17	0.8	139.5	84	2.8	344.2	151	3.2	290.2
18	0.9	143.4	85	2.1	341.8	152	2.8	303.8
19	1.0	145.2	86	1.2	338.6	153	2.4	313.9
20	1.1	146.7	87	1.2	337.3	154	2.5	316.5
21	1.2	146.1	88	1.1	334.4	155	2.7	315.9
22	1.3	145.5	89	1.0	331.1	156	3.1	314.4
23	1.4	145.0	90	1.0	326.7	157	3.3	311.8
24	1.5	143.6	91	0.9	321.4	158	3.4	306.9
25	1.5	142.1	92	0.9	315.2	159	3.4	301.5
26	1.6	140.6	93	0.8	309.6	160	3.4	303.3
27	1.6	138.5	94	0.8	305.4	161	3.4	305.5
28	1.6	136.5	95	0.8	302.9	162	3.3	307.5
29	1.6	134.6	96	0.7	301.6	163	3.1	308.5
30	1.5	131.6	97	0.7	300.4	164	3.1	305.6
31	1.5	128.0	98	0.7	299.6	165	3.0	300.6
32	1.4	122.2	99	0.7	299.3	166	3.0	296.0
33	1.4	116.5	100	0.7	299.2	167	3.0	293.7
34	1.4	109.1	101	0.7	299.7	168	2.9	291.2
35	1.4	105.3	102	0.7	300.9	169	2.9	289.9
36	1.5	101.1	103	0.8	302.6	170	2.9	289.6
37	1.6	96.3	104	0.8	305.1	171	3.0	288.8
38	1.7	91.6	105	0.9	302.8	172	2.8	289.9
39	1.8	87.2	106	1.1	305.0	173	2.7	290.3
40	1.8	83.9	107	1.3	302.5	174	2.6	290.4
41	2.0	86.1	108	1.4	299.2	175	2.7	289.1
42	2.2	90.3	109	1.5	296.0	176	2.8	287.3
43	2.3	94.2	110	2.0	295.4	177	3.2	284.0
44	2.5	96.9	111	2.4	297.2	178	3.6	280.9
45	2.7	98.0	112	2.7	299.7	179	3.8	278.5
46	2.9	97.4	113	3.0	301.0	180	3.9	277.0
47	3.0	95.9	114	3.2	303.9	181	3.8	276.9
48	3.0	94.0	115	3.3	306.2	182	3.7	278.9
49	3.0	94.3	116	3.2	310.2	183	3.4	282.6
50	2.9	94.6	117	3.0	315.1	184	3.0	286.4
51	2.8	95.4	118	2.7	319.6	185	2.8	291.3
52	2.7	95.7	119	2.6	322.3	186	2.7	294.3
53	2.6	97.0	120	2.5	323.2	187	2.7	295.9
54	2.4	104.3	121	2.3	323.8	188	2.7	295.5
55	2.1	112.9	122	2.2	319.6	189	2.7	294.1
56	1.9	121.4	123	2.1	311.7	190	2.8	293.3
57	1.7	124.7	124	2.0	302.5			
58	1.8	120.5	125	2.0	292.4			
59	1.9	112.7	126	2.0	286.1			
60	2.0	105.9	127	2.2	285.4			
61	2.1	102.9	128	2.7	285.3			
62	2.3	103.3	129	3.1	286.0			
63	3.1	109.8	130	3.4	287.9			
64	4.2	117.4	131	3.5	289.8			
65	4.6	124.1	132	3.5	292.7			
66	4.3	139.1	133	3.6	297.6			

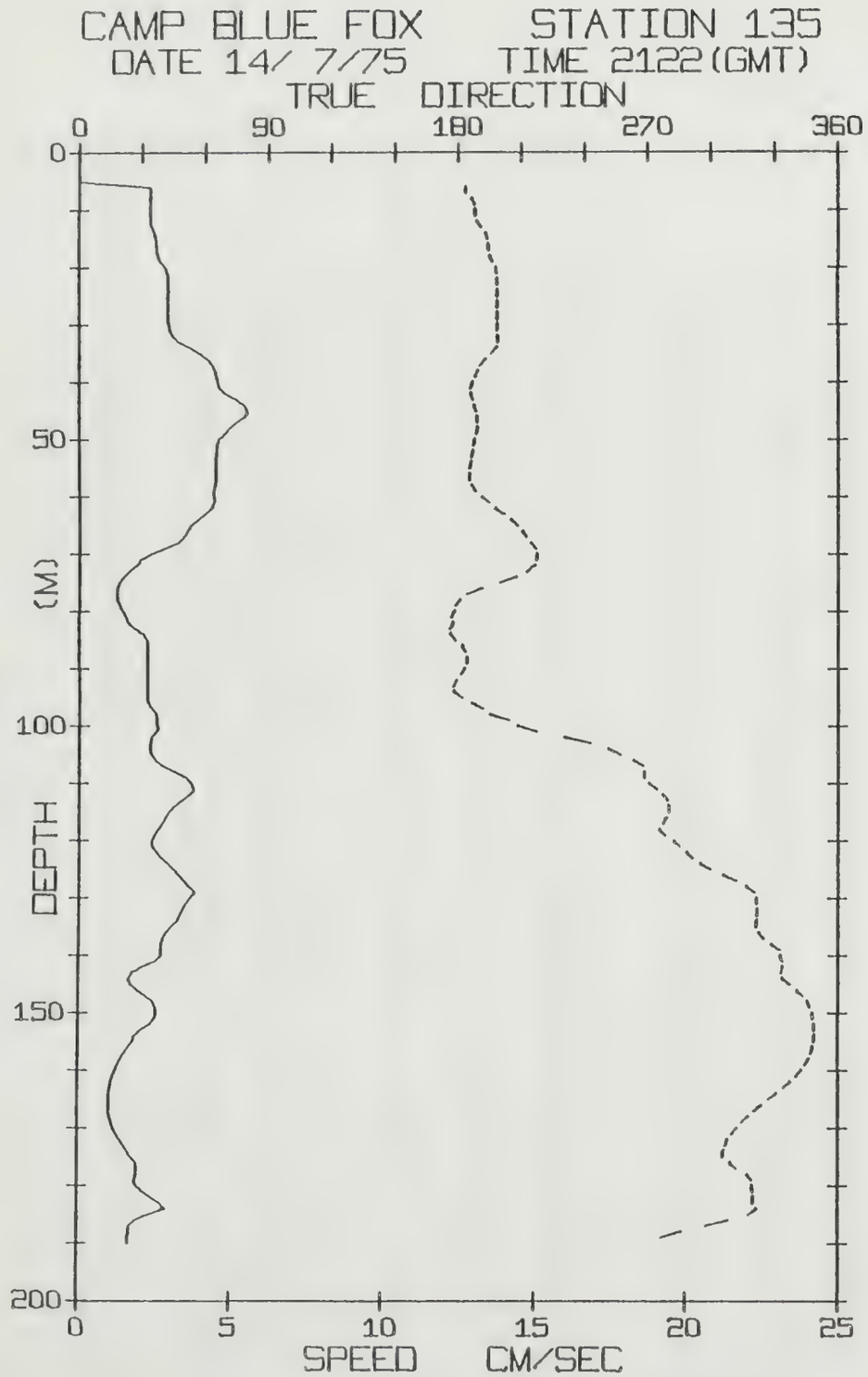
CAMP BLUE FOX STATION 135
DATE 14/ 7/75 TIME 2122(GMT)
TRUE DIRECTION
0 90 180 270 360
DEPTH (M)
0 50 100 150 200
0 5 10 15 20 25
SPEED CM/SEC

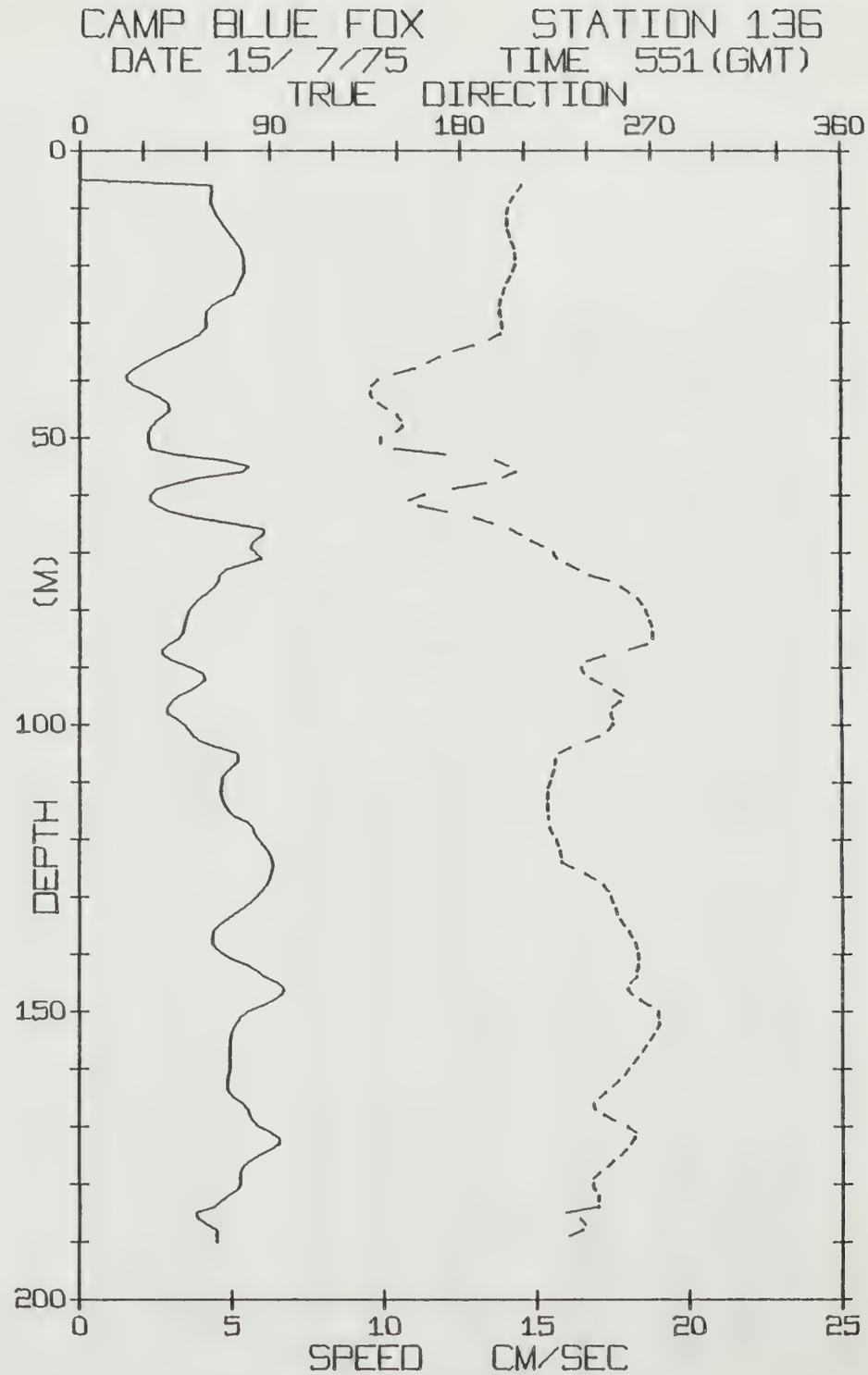
CAMP BLUE FOX STATION 136
DATE 15/ 7/75 TIME 551(GMT)
TRUE DIRECTION
0 90 180 270 360
DEPTH (M)
0 50 100 150 200
0 5 10 15 20 25
SPEED CM/SEC

BLUE FOX STATION 135 (190M.) 14/JUL/75 2122 GMT
LAT= 76.6216N LONG= 142.8025W LTER= 2. LGER= 4.
NIVEL= -3.5 EIVEL= 0.1 NVER= 0. EVER= 0.

DPT	SPD	DRN	DPT	SPD	DRN	DPT	SPD	DRN
0	0.0	999.9	67	3.4	212.5	134	3.2	321.2
1	0.0	999.9	68	3.2	214.6	135	3.0	321.9
2	0.0	999.9	69	2.8	216.9	136	2.9	322.9
3	0.0	999.9	70	2.4	217.5	137	2.8	325.0
4	0.0	999.9	71	2.0	216.6	138	2.7	328.5
5	0.0	999.9	72	1.9	215.8	139	2.7	332.6
6	2.4	183.3	73	1.6	212.7	140	2.7	332.9
7	2.4	183.8	74	1.4	207.5	141	2.5	334.1
8	2.4	186.5	75	1.3	199.7	142	2.1	333.4
9	2.4	188.0	76	1.2	191.2	143	1.7	332.8
10	2.4	188.5	77	1.2	184.0	144	1.6	334.0
11	2.4	188.6	78	1.3	180.7	145	1.7	337.3
12	2.4	189.5	79	1.4	178.3	146	1.9	340.7
13	2.4	191.1	80	1.4	177.7	147	2.2	343.6
14	2.5	193.3	81	1.6	176.5	148	2.5	345.9
15	2.6	194.1	82	1.6	177.6	149	2.6	347.2
16	2.6	194.5	83	1.9	175.8	150	2.6	348.2
17	2.6	194.8	84	2.1	176.7	151	2.5	348.8
18	2.6	195.4	85	2.3	178.8	152	2.4	349.2
19	2.7	196.6	86	2.3	182.1	153	2.0	348.9
20	2.9	198.1	87	2.3	183.6	154	1.8	348.6
21	2.9	198.5	88	2.3	184.3	155	1.8	348.5
22	3.0	198.6	89	2.3	184.0	156	1.6	347.9
23	3.0	198.5	90	2.3	182.4	157	1.5	347.1
24	2.9	198.3	91	2.3	180.9	158	1.4	345.9
25	2.9	198.2	92	2.3	178.8	159	1.3	344.3
26	2.9	198.3	93	2.3	177.5	160	1.2	342.4
27	2.9	198.4	94	2.3	178.2	161	1.1	340.0
28	2.9	198.4	95	2.3	181.5	162	1.1	337.3
29	3.0	198.4	96	2.3	186.4	163	1.0	334.2
30	3.0	198.5	97	2.4	191.8	164	1.0	330.9
31	3.0	198.7	98	2.6	195.1	165	1.0	327.4
32	3.1	198.9	99	2.6	204.0	166	1.0	324.0
33	3.3	199.0	100	2.6	208.2	167	1.0	320.6
34	3.7	197.8	101	2.5	217.1	168	1.1	317.5
35	4.0	195.6	102	2.4	230.6	169	1.1	314.7
36	4.3	192.9	103	2.3	242.7	170	1.2	312.1
37	4.4	190.4	104	2.3	251.2	171	1.3	309.9
38	4.5	189.0	105	2.4	257.3	172	1.4	307.9
39	4.6	187.7	106	2.5	263.3	173	1.5	306.4
40	4.6	186.6	107	2.8	268.2	174	1.7	305.3
41	4.6	185.5	108	3.2	268.9	175	1.8	306.1
42	4.9	186.2	109	3.5	268.7	176	1.9	309.1
43	5.2	186.9	110	3.7	271.0	177	1.9	312.2
44	5.5	187.7	111	3.8	274.6	178	1.9	317.3
45	5.6	188.9	112	3.6	277.5	179	1.9	319.7
46	5.4	189.3	113	3.4	279.8	180	2.0	319.9
47	5.2	189.2	114	3.1	280.4	181	2.2	320.3
48	4.9	188.9	115	3.0	280.0	182	2.4	319.7
49	4.8	188.4	116	2.8	278.7	183	2.7	320.2
50	4.6	187.2	117	2.7	277.1	184	2.9	321.7
51	4.5	186.8	118	2.6	275.7	185	2.4	318.2
52	4.5	186.4	119	2.5	278.3	186	1.9	308.2
53	4.5	185.8	120	2.4	282.1	187	1.7	297.6
54	4.5	185.3	121	2.5	285.5	188	1.7	285.8
55	4.5	185.0	122	2.6	288.6	189	1.7	276.6
56	4.5	185.1	123	2.7	291.3	190	1.7	270.8
57	4.5	185.6	124	2.9	294.7			
58	4.5	186.7	125	3.1	299.6			
59	4.4	188.5	126	3.3	305.6			
60	4.5	191.6	127	3.5	312.0			
61	4.4	194.7	128	3.6	317.0			
62	4.3	197.8	129	3.8	320.6			
63	4.1	201.6	130	3.7	321.8			
64	3.9	205.3	131	3.5	321.8			
65	3.7	208.4	132	3.4	322.2			
66	3.6	210.5	133	3.3	322.0			

BLUE FOX STATION 136 (190M.) 15/JUL/75 551 GMT
LAT= 76.6094N LONG= 142.8248W LTER= 1. LGER= 2.
NIVEL= -5.4 EIVEL= -4.2 NVER= 0. EVER= 0.

DPT	SPD	DRN	DPT	SPD	DRN	DPT	SPD	DRN
0	0.0	999.9	67	6.0	208.7	134	4.8	255.8
1	0.0	999.9	68	5.7	213.5	135	4.6	257.6
2	0.0	999.9	69	5.6	219.4	136	4.4	259.7
3	0.0	999.9	70	5.8	224.0	137	4.3	261.3
4	0.0	999.9	71	6.0	225.9	138	4.4	262.8
5	0.0	999.9	72	5.4	230.4	139	4.5	263.7
6	4.4	209.1	73	4.8	235.9	140	4.7	264.2
7	4.3	207.1	74	4.6	241.0	141	5.0	264.3
8	4.3	205.1	75	4.5	250.6	142	5.5	263.6
9	4.3	203.4	76	4.4	256.1	143	5.8	263.1
10	4.4	202.4	77	4.2	260.0	144	6.1	263.0
11	4.5	201.8	78	3.9	263.9	145	6.5	260.2
12	4.6	201.8	79	3.8	266.1	146	6.7	258.7
13	4.7	202.1	80	3.6	267.8	147	6.6	261.2
14	4.9	203.0	81	3.5	269.2	148	6.4	264.9
15	5.0	203.8	82	3.5	270.0	149	6.0	269.3
16	5.2	204.8	83	3.4	271.2	150	5.5	272.8
17	5.3	205.8	84	3.4	271.1	151	5.3	273.9
18	5.4	206.0	85	3.2	271.1	152	5.1	273.7
19	5.4	206.0	86	2.9	268.2	153	5.0	272.4
20	5.4	205.4	87	2.7	259.7	154	4.9	270.8
21	5.4	204.5	88	2.8	248.0	155	4.9	269.0
22	5.3	203.3	89	3.1	239.7	156	4.9	267.3
23	5.2	201.8	90	3.7	237.4	157	4.9	265.4
24	5.1	200.8	91	4.1	238.8	158	4.9	263.4
25	5.0	199.8	92	4.2	241.9	159	4.9	261.3
26	4.6	198.8	93	3.9	247.2	160	4.9	259.3
27	4.4	198.3	94	3.6	252.9	161	4.9	257.1
28	4.2	198.5	95	3.2	257.2	162	4.8	254.5
29	4.2	199.5	96	3.0	255.3	163	4.8	251.5
30	4.2	200.1	97	2.9	251.7	164	4.9	248.5
31	4.1	200.1	98	2.9	251.1	165	5.1	245.2
32	3.9	198.4	99	3.2	252.4	166	5.4	242.8
33	3.6	193.6	100	3.4	252.0	167	5.5	243.5
34	3.2	186.0	101	3.6	249.6	168	5.6	247.3
35	2.8	176.9	102	3.8	245.4	169	5.7	252.9
36	2.5	169.9	103	4.0	239.1	170	5.9	258.7
37	2.1	164.1	104	4.6	231.9	171	6.2	262.5
38	1.8	158.3	105	5.2	226.5	172	6.6	262.0
39	1.6	148.7	106	5.2	224.9	173	6.6	260.0
40	1.6	140.9	107	5.1	224.3	174	6.3	257.9
41	1.8	137.9	108	4.9	224.0	175	5.9	255.5
42	2.3	137.3	109	4.7	222.9	176	5.6	252.3
43	2.6	138.6	110	4.6	222.0	177	5.3	248.8
44	2.9	141.3	111	4.6	221.2	178	5.2	245.2
45	3.0	145.3	112	4.6	220.9	179	5.3	242.3
46	2.8	150.1	113	4.7	220.9	180	5.3	242.3
47	2.5	152.4	114	4.8	221.1	181	5.1	243.4
48	2.4	153.1	115	4.9	221.5	182	4.9	245.0
49	2.3	149.7	116	5.1	221.8	183	4.6	245.1
50	2.2	142.1	117	5.5	221.7	184	4.4	244.4
51	2.3	142.7	118	5.7	222.6	185	3.8	229.5
52	2.4	149.0	119	5.8	223.8	186	3.9	236.5
53	3.2	173.2	120	5.9	225.4	187	4.2	238.9
54	4.8	196.6	121	6.0	226.5	188	4.5	237.2
55	5.6	203.0	122	6.2	227.4	189	4.5	230.9
56	5.3	206.1	123	6.3	227.9	190	4.6	231.1
57	4.0	200.0	124	6.4	228.1			
58	3.2	191.9	125	6.3	233.2			
59	2.5	176.5	126	6.2	239.0			
60	2.3	162.7	127	6.2	243.6			
61	2.4	155.6	128	6.1	247.6			
62	2.6	160.2	129	6.0	249.9			
63	3.0	173.9	130	5.8	251.2			
64	3.9	186.8	131	5.6	252.4			
65	5.1	195.3	132	5.4	253.5			
66	6.1	203.8	133	5.1	254.5			

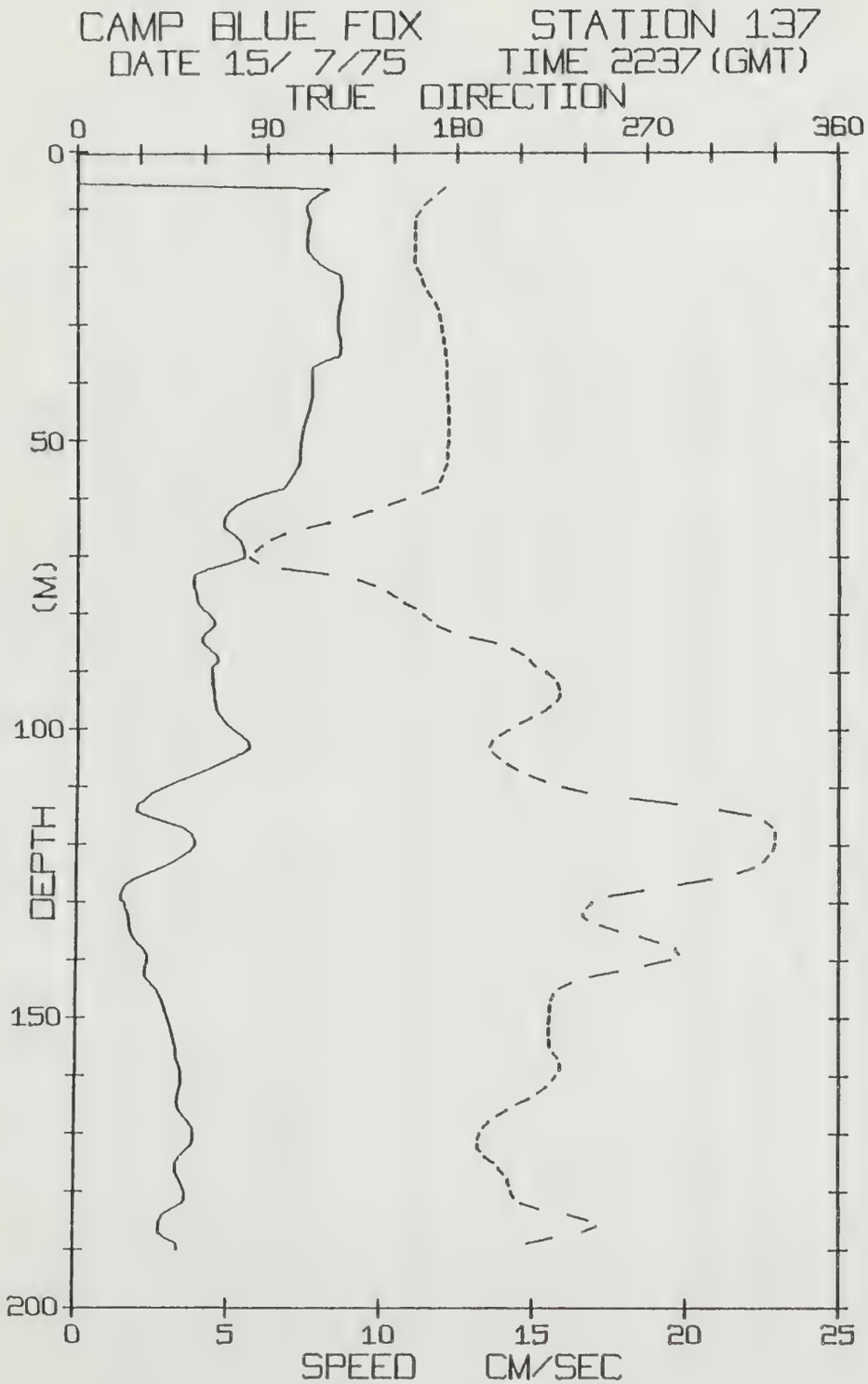
CAMP BLUE FOX
STATION 137
DATE 15/ 7/75
TIME 2237(GMT)
TRUE DIRECTION
0
90
180
270
360
DEPTH (M)
0
50
100
150
200
SPEED CM/SEC
0
5
10
15
20
25

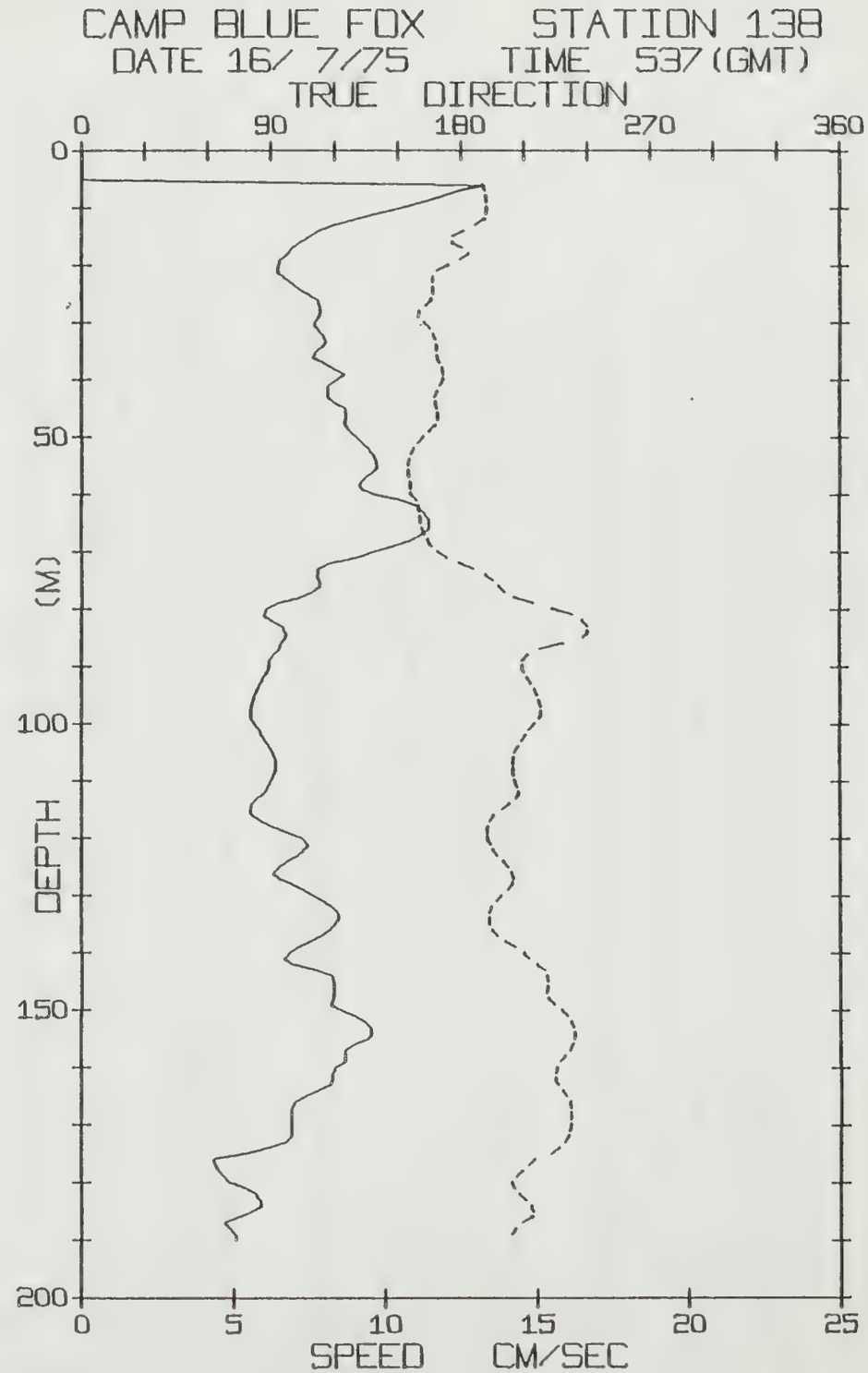
CAMP BLUE FOX
STATION 138
DATE 16/ 7/75
TIME 537(GMT)
TRUE DIRECTION
0
90
180
270
360
DEPTH (M)
0
50
100
150
200
SPEED CM/SEC
0
5
10
15
20
25

BLUE FOX STATION 137 (190M.) 15/JUL/75 2237 GMT
LAT= 76.5729N LONG= 142.8692W LTER= 116. LGER= 142.
NIVEL= -8.2 EIVEL= 0.1 NVER= 1. EVER= 2.

DPT	SPD	DRN	DPT	SPD	DRN	DPT	SPD	DRN
0	0.0	999.9	67	5.4	91.2	134	1.8	247.4
1	0.0	999.9	68	5.4	87.2	135	1.8	255.9
2	0.0	999.9	69	5.5	83.7	136	1.9	266.3
3	0.0	999.9	70	5.5	81.3	137	2.0	275.1
4	0.0	999.9	71	5.0	85.2	138	2.2	282.8
5	0.0	999.9	72	4.2	96.8	139	2.3	284.9
6	8.3	173.6	73	3.8	118.2	140	2.3	280.4
7	7.9	170.4	74	3.8	132.5	141	2.2	269.0
8	7.7	167.0	75	3.8	140.4	142	2.2	255.6
9	7.5	163.7	76	3.9	146.7	143	2.3	242.5
10	7.6	161.9	77	3.9	150.7	144	2.5	233.6
11	7.7	160.0	78	4.0	154.6	145	2.6	227.8
12	7.6	159.6	79	4.1	159.7	146	2.7	225.3
13	7.6	159.8	80	4.4	163.6	147	2.8	224.0
14	7.6	160.0	81	4.5	167.0	148	2.9	223.4
15	7.5	160.1	82	4.4	170.1	149	3.0	223.4
16	7.6	159.7	83	4.2	176.3	150	3.0	223.2
17	7.6	159.4	84	4.0	185.9	151	3.1	222.9
18	7.8	159.5	85	4.2	197.9	152	3.2	223.0
19	8.0	159.8	86	4.4	205.5	153	3.2	223.6
20	8.3	160.8	87	4.6	210.7	154	3.2	223.8
21	8.7	162.7	88	4.6	213.9	155	3.3	224.0
22	8.7	163.4	89	4.4	216.6	156	3.3	225.8
23	8.7	164.4	90	4.5	221.8	157	3.3	227.9
24	8.7	165.9	91	4.5	225.4	158	3.4	228.8
25	8.6	167.6	92	4.5	227.6	159	3.5	228.1
26	8.6	169.5	93	4.5	228.3	160	3.5	226.3
27	8.6	170.9	94	4.5	228.0	161	3.4	224.5
28	8.6	171.5	95	4.5	226.6	162	3.4	221.7
29	8.5	172.1	96	4.6	223.6	163	3.3	217.9
30	8.6	172.5	97	4.6	219.6	164	3.3	213.9
31	8.6	172.8	98	4.8	214.2	165	3.4	208.2
32	8.7	173.3	99	4.9	209.1	166	3.4	203.3
33	8.7	173.7	100	5.2	204.0	167	3.6	198.9
34	8.7	174.1	101	5.4	199.5	168	3.7	195.1
35	8.5	174.5	102	5.6	196.0	169	3.9	192.4
36	8.1	174.8	103	5.7	194.6	170	3.9	190.6
37	7.7	174.5	104	5.4	196.6	171	3.9	189.7
38	7.7	174.5	105	5.0	199.7	172	3.8	189.8
39	7.7	174.6	106	4.6	203.5	173	3.6	191.5
40	7.7	174.8	107	4.2	208.2	174	3.4	193.8
41	7.7	175.0	108	3.7	213.8	175	3.3	197.5
42	7.7	175.2	109	3.3	220.9	176	3.3	200.0
43	7.6	175.5	110	2.8	229.5	177	3.4	202.5
44	7.6	175.7	111	2.4	241.0	178	3.5	204.5
45	7.5	175.8	112	2.2	261.9	179	3.5	205.2
46	7.5	175.8	113	2.0	283.4	180	3.6	206.2
47	7.4	175.7	114	1.9	304.1	181	3.6	207.5
48	7.4	175.5	115	2.3	318.6	182	3.5	210.7
49	7.3	175.3	116	2.9	325.5	183	3.2	219.0
50	7.3	175.0	117	3.5	328.6	184	2.9	233.1
51	7.3	174.7	118	3.8	329.8	185	2.8	242.4
52	7.3	174.6	119	3.9	330.0	186	2.7	246.0
53	7.3	174.6	120	3.8	329.3	187	2.8	239.7
54	7.2	174.1	121	3.7	328.4	188	3.0	225.3
55	7.1	173.1	122	3.4	326.5	189	3.4	213.4
56	7.0	172.2	123	3.1	323.9	190	3.4	213.4
57	6.9	171.1	124	2.7	319.9			
58	6.7	169.7	125	2.3	312.4			
59	6.1	162.9	126	1.8	300.2			
60	5.5	154.5	127	1.6	284.3			
61	5.2	147.0	128	1.4	267.6			
62	5.0	138.7	129	1.4	251.3			
63	4.8	130.3	130	1.6	243.5			
64	4.8	118.7	131	1.6	240.7			
65	4.9	108.2	132	1.7	239.0			
66	5.2	97.6	133	1.8	241.1			

BLUE FOX STATION 138 (190M.) 16/JUL/75 537 GMT
LAT= 76.5442N LONG= 142.8510W LTER= 630. LGER= 681.
NIVEL= -17.1 EIVEL= 3.4 NVER= 6. EVER= 6.

DPT	SPD	DRN	DPT	SPD	DRN	DPT	SPD	DRN
0	0.0	999.9	67	11.2	163.0	134	8.5	193.1
1	0.0	999.9	68	10.8	164.3	135	8.3	193.9
2	0.0	999.9	69	10.3	166.3	136	8.2	195.1
3	0.0	999.9	70	9.6	169.2	137	7.9	197.2
4	0.0	999.9	71	9.1	173.3	138	7.5	200.9
5	0.0	999.9	72	8.2	179.3	139	7.1	205.9
6	13.3	190.4	73	7.8	185.9	140	6.8	209.9
7	12.4	191.7	74	7.8	191.4	141	6.7	212.3
8	11.8	192.1	75	7.9	195.0	142	7.0	215.9
9	11.2	192.4	76	7.8	198.1	143	7.7	219.8
10	10.5	192.2	77	7.6	200.7	144	8.3	221.2
11	9.7	191.8	78	7.2	205.1	145	8.3	221.3
12	9.0	190.5	79	6.4	214.4	146	8.3	220.8
13	8.3	187.0	80	6.1	223.4	147	8.3	220.3
14	7.8	181.1	81	6.0	233.0	148	8.3	221.8
15	7.5	176.0	82	6.3	237.3	149	8.2	224.5
16	7.2	175.4	83	6.6	240.2	150	8.5	227.9
17	6.9	180.4	84	6.8	239.9	151	9.0	230.6
18	6.8	183.6	85	6.7	237.6	152	9.3	232.5
19	6.6	180.1	86	6.5	228.4	153	9.5	233.9
20	6.5	174.2	87	6.5	217.3	154	9.6	234.1
21	6.5	168.4	88	6.3	211.6	155	9.4	233.2
22	6.7	166.5	89	6.2	209.0	156	9.0	232.5
23	6.9	166.6	90	6.2	208.7	157	8.7	231.3
24	7.2	166.8	91	6.1	210.1	158	8.7	229.0
25	7.5	167.1	92	6.0	211.8	159	8.7	226.8
26	7.8	165.7	93	5.8	213.5	160	8.4	225.2
27	7.9	163.1	94	5.7	215.1	161	8.3	224.5
28	7.9	160.1	95	5.7	216.5	162	8.2	224.6
29	7.8	159.4	96	5.6	217.3	163	8.2	226.3
30	7.7	162.7	97	5.6	218.1	164	7.8	228.4
31	7.8	165.4	98	5.5	218.0	165	7.4	230.2
32	8.0	167.2	99	5.6	217.0	166	7.0	232.1
33	8.1	168.3	100	5.7	214.6	167	6.9	232.1
34	8.0	168.7	101	5.9	212.2	168	6.9	231.8
35	7.7	168.8	102	6.0	210.5	169	6.9	231.7
36	7.6	169.0	103	6.1	208.6	170	6.9	231.6
37	8.0	170.2	104	6.2	206.9	171	6.9	231.1
38	8.3	171.4	105	6.3	205.2	172	6.9	230.3
39	8.7	172.0	106	6.4	204.4	173	6.7	228.9
40	8.4	171.2	107	6.4	204.3	174	6.2	226.2
41	8.1	169.8	108	6.4	204.5	175	5.4	222.8
42	8.1	168.6	109	6.3	205.2	176	4.3	214.7
43	8.1	167.5	110	6.2	206.0	177	4.4	211.9
44	8.4	168.2	111	6.1	206.9	178	4.5	208.7
45	8.7	168.9	112	6.0	207.8	179	4.7	206.0
46	8.7	169.5	113	5.7	206.2	180	4.9	203.8
47	8.7	168.9	114	5.6	202.7	181	5.4	205.7
48	8.7	167.4	115	5.5	199.1	182	5.7	207.6
49	8.9	164.8	116	5.7	195.1	183	5.9	210.6
50	9.1	162.1	117	5.9	193.2	184	6.0	213.0
51	9.3	159.5	118	6.3	192.2	185	5.7	214.1
52	9.5	157.4	119	6.8	192.3	186	5.2	213.4
53	9.6	156.0	120	7.3	192.3	187	4.7	208.8
54	9.7	155.0	121	7.5	194.1	188	4.9	205.7
55	9.8	154.6	122	7.3	195.3	189	5.1	203.5
56	9.6	154.9	123	7.1	197.3	190	5.1	203.5
57	9.4	155.6	124	6.8	200.1			
58	9.2	156.0	125	6.5	202.5			
59	9.3	155.6	126	6.3	204.1			
60	9.7	156.4	127	6.5	205.3			
61	10.6	159.0	128	7.0	204.1			
62	11.1	160.1	129	7.3	201.9			
63	11.3	160.3	130	7.7	198.9			
64	11.4	160.7	131	8.0	196.4			
65	11.5	161.1	132	8.3	194.2			
66	11.4	161.7	133	8.5	193.0			

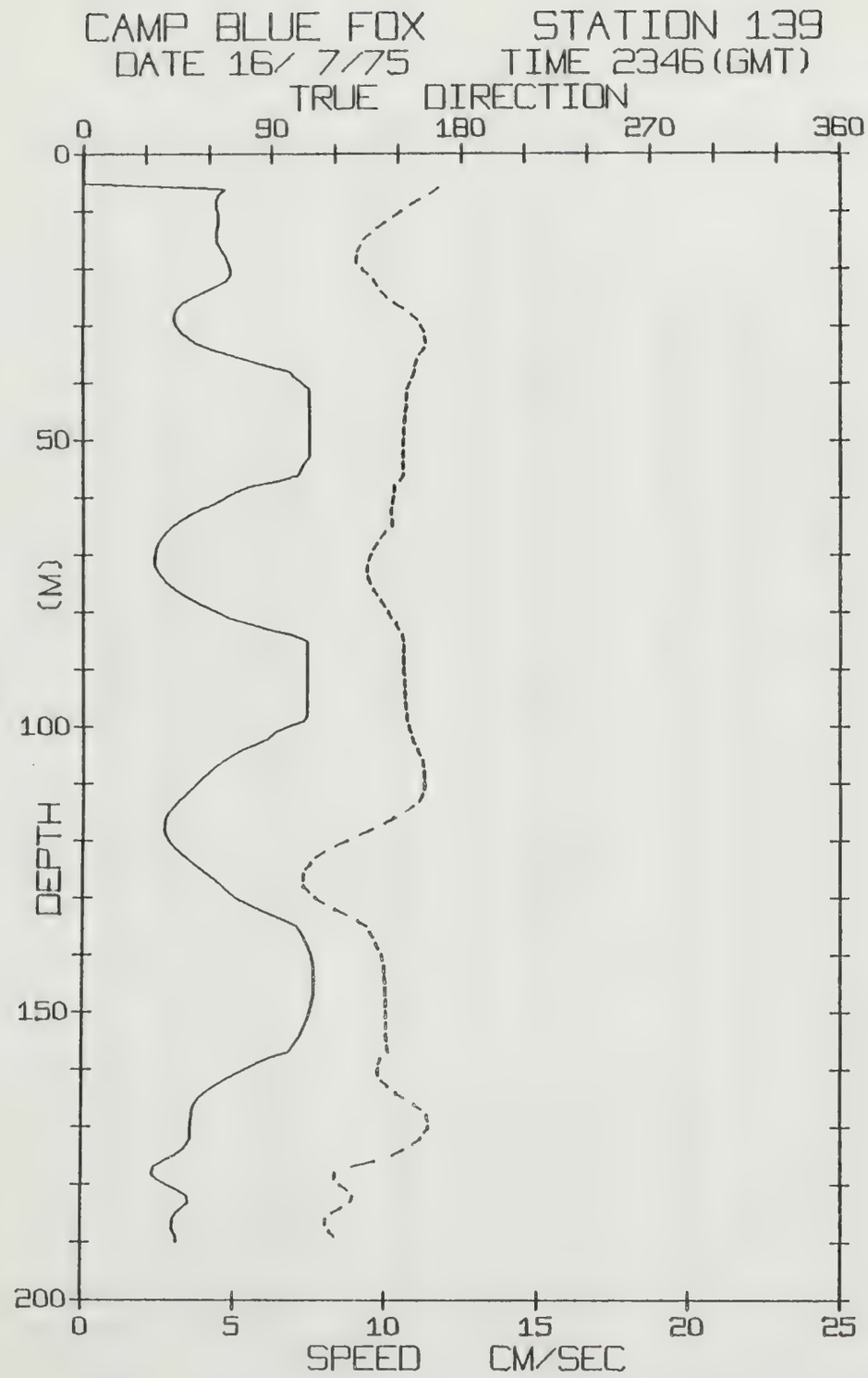
CAMP BLUE FOX
STATION 139
DATE 16/ 7/75
TIME 2346(GMT)
TRUE DIRECTION
0
90
180
270
360
DEPTH (M)
0
50
100
150
200
SPEED CM/SEC
0
5
10
15
20
25

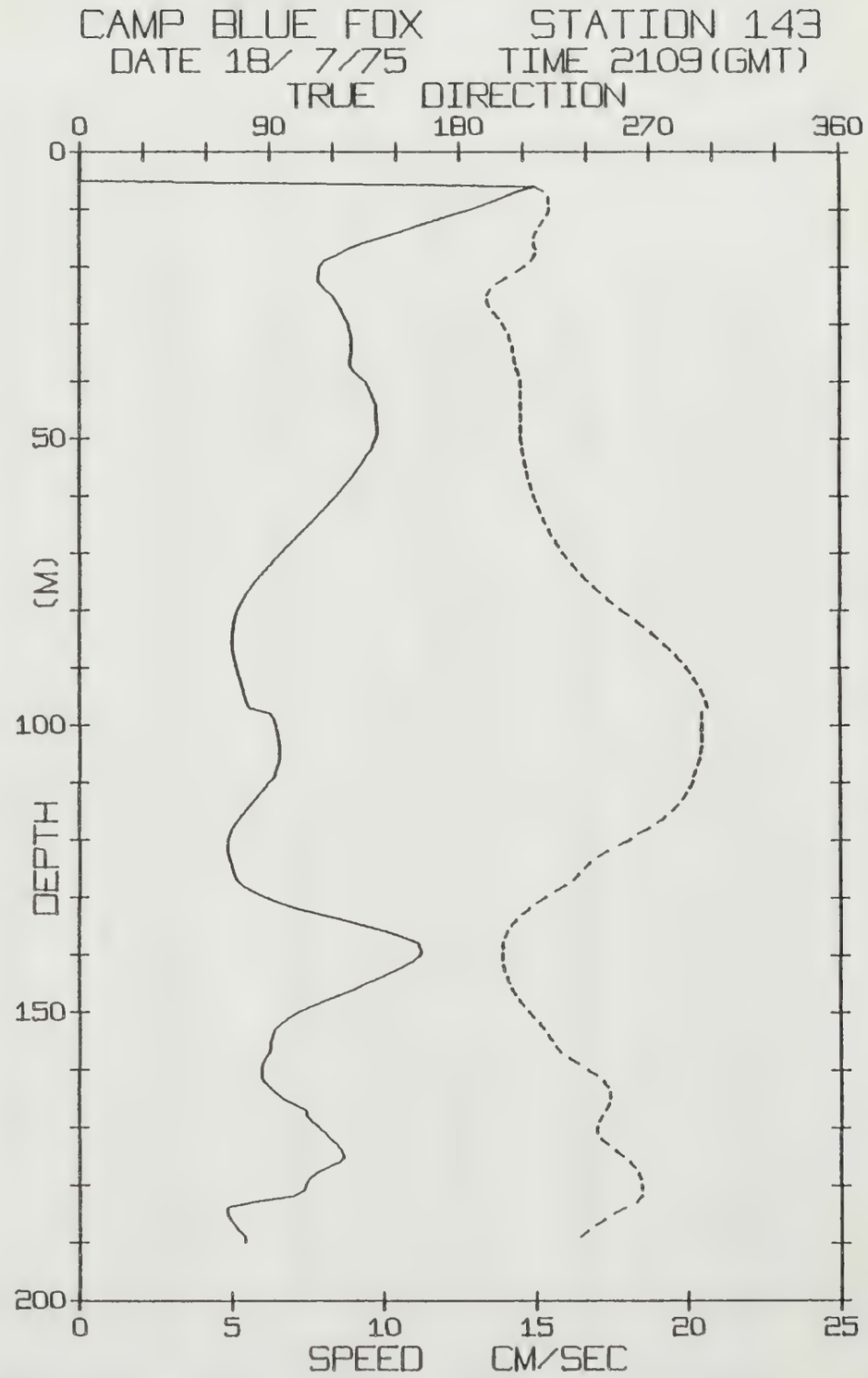
CAMP BLUE FOX
STATION 143
DATE 18/ 7/75
TIME 2109(GMT)
TRUE DIRECTION
0
90
180
270
360
DEPTH (M)
0
50
100
150
200
SPEED CM/SEC
0
5
10
15
20
25

BLUE FOX STATION 139 (190M.) 16/JUL/75 2346 GMT
LAT= 76.4534N LONG= 142.7489W LTER= 2. LGER= 4.
NIVEL= -7.8 EIVEL= 3.7 NVER= 0. EVER= 0.

DPT	SPD	DRN	DPT	SPD	DRN	DPT	SPD	DRN
0	0.0	999.9	67	2.6	141.5	134	6.7	130.9
1	0.0	999.9	68	2.4	139.6	135	7.1	135.3
2	0.0	999.9	69	2.4	137.9	136	7.2	136.9
3	0.0	999.9	70	2.3	136.5	137	7.3	138.4
4	0.0	999.9	71	2.4	135.5	138	7.4	139.7
5	0.0	999.9	72	2.4	135.1	139	7.5	140.9
6	4.7	168.9	73	2.5	135.2	140	7.6	142.3
7	4.5	165.1	74	2.6	135.9	141	7.6	143.1
8	4.4	160.2	75	2.8	137.0	142	7.7	143.5
9	4.4	155.7	76	3.1	138.4	143	7.7	143.7
10	4.5	151.6	77	3.3	140.1	144	7.7	144.0
11	4.5	147.8	78	3.7	141.9	145	7.7	144.1
12	4.4	143.6	79	4.0	143.8	146	7.7	144.3
13	4.4	139.8	80	4.5	145.6	147	7.6	144.5
14	4.4	136.3	81	4.9	147.0	148	7.6	144.6
15	4.4	133.3	82	5.5	149.1	149	7.5	144.8
16	4.5	131.8	83	6.2	150.7	150	7.5	144.8
17	4.6	130.4	84	7.0	152.3	151	7.4	144.8
18	4.7	129.8	85	7.4	153.0	152	7.3	144.8
19	4.8	130.3	86	7.4	153.0	153	7.3	144.9
20	4.9	132.7	87	7.4	153.1	154	7.2	145.0
21	4.9	135.7	88	7.4	153.1	155	7.1	145.2
22	4.7	138.3	89	7.4	153.2	156	6.9	145.5
23	4.4	140.1	90	7.4	153.3	157	6.8	145.9
24	4.0	141.9	91	7.4	153.3	158	6.2	141.9
25	3.6	144.6	92	7.4	153.4	159	5.8	140.6
26	3.3	148.3	93	7.4	153.6	160	5.4	140.6
27	3.1	152.5	94	7.4	153.7	161	5.0	141.4
28	3.0	156.2	95	7.4	153.7	162	4.7	143.1
29	3.0	159.5	96	7.4	154.0	163	4.3	145.8
30	3.1	161.1	97	7.4	154.3	164	4.1	149.1
31	3.3	162.7	98	7.4	154.6	165	3.8	153.4
32	3.5	163.1	99	7.3	154.9	166	3.7	157.9
33	3.8	163.3	100	6.7	155.6	167	3.6	161.6
34	4.2	162.2	101	6.3	156.5	168	3.6	164.3
35	4.9	160.1	102	6.1	157.4	169	3.6	165.2
36	5.5	158.7	103	5.7	158.5	170	3.6	164.9
37	6.1	157.7	104	5.3	159.7	171	3.6	163.2
38	6.9	157.5	105	4.9	160.9	172	3.6	161.3
39	7.0	156.6	106	4.6	162.2	173	3.5	157.9
40	7.3	155.3	107	4.3	162.7	174	3.3	153.4
41	7.5	154.1	108	4.1	162.9	175	3.1	148.0
42	7.5	153.9	109	3.9	163.1	176	2.7	139.5
43	7.5	153.8	110	3.7	163.1	177	2.4	128.6
44	7.5	153.6	111	3.6	162.7	178	2.3	120.8
45	7.5	153.3	112	3.4	161.7	179	2.5	120.1
46	7.5	153.1	113	3.2	160.2	180	2.8	123.2
47	7.5	152.8	114	3.0	157.3	181	3.2	127.0
48	7.5	152.7	115	2.8	153.7	182	3.5	129.2
49	7.5	152.5	116	2.7	149.0	183	3.6	127.7
50	7.5	152.3	117	2.7	143.4	184	3.3	124.0
51	7.5	152.2	118	2.7	138.0	185	3.1	119.5
52	7.5	152.1	119	2.8	131.8	186	3.0	116.4
53	7.4	152.2	120	2.9	126.1	187	3.0	116.4
54	7.3	152.4	121	3.0	120.2	188	3.0	118.4
55	7.2	152.3	122	3.2	115.1	189	3.2	120.7
56	7.1	152.3	123	3.5	111.0	190	3.2	120.7
57	6.5	150.8	124	3.7	108.3			
58	5.5	148.4	125	3.9	106.1			
59	5.0	147.7	126	4.2	104.8			
60	4.7	147.2	127	4.4	104.6			
61	4.3	146.8	128	4.6	105.4			
62	3.8	146.3	129	4.8	108.0			
63	3.5	146.9	130	5.1	110.8			
64	3.2	147.3	131	5.4	115.1			
65	2.9	147.1	132	5.8	120.1			
66	2.7	143.4	133	6.2	125.5			

BLUE FOX STATION 143 (190M.) 18/JUL/75 2109 GMT
LAT= 76.3178N LONG= 142.5880W LTER= 2. LGER= 4.
NIVEL= -18.7 EIVEL= -4.0 NVER= 0. EVER= 0.

DPT	SPD	DRN	DPT	SPD	DRN	DPT	SPD	DRN
0	0.0	999.9	67	7.2	224.0	134	8.7	206.3
1	0.0	999.9	68	7.0	225.6	135	9.4	204.1
2	0.0	999.9	69	6.8	227.3	136	10.1	202.2
3	0.0	999.9	70	6.6	229.1	137	10.7	201.0
4	0.0	999.9	71	6.4	231.1	138	11.2	200.0
5	0.0	999.9	72	6.2	233.2	139	11.2	199.9
6	15.0	214.8	73	6.1	235.5	140	11.2	199.9
7	14.3	220.0	74	5.9	238.0	141	11.0	200.2
8	13.9	222.2	75	5.8	240.6	142	10.7	200.8
9	13.4	222.8	76	5.6	243.4	143	10.3	201.6
10	12.9	222.6	77	5.5	246.3	144	9.9	202.5
11	12.3	221.4	78	5.4	249.5	145	9.4	203.7
12	11.6	219.7	79	5.2	252.8	146	9.0	204.8
13	11.1	217.9	80	5.2	256.3	147	8.6	206.5
14	10.5	216.2	81	5.1	260.2	148	8.1	208.4
15	9.9	215.1	82	5.0	263.7	149	7.6	210.6
16	9.3	215.0	83	5.0	267.1	150	7.2	213.0
17	8.8	216.4	84	5.0	270.5	151	6.9	215.4
18	8.4	215.7	85	5.0	273.7	152	6.6	217.8
19	8.0	214.0	86	5.0	276.8	153	6.4	220.2
20	7.9	210.9	87	5.1	279.6	154	6.3	222.0
21	7.8	206.8	88	5.1	282.3	155	6.3	224.0
22	7.8	202.3	89	5.1	284.9	156	6.3	225.6
23	7.9	197.7	90	5.2	287.2	157	6.2	227.9
24	8.1	194.4	91	5.2	289.3	158	6.1	231.7
25	8.3	192.9	92	5.3	291.2	159	6.0	235.9
26	8.5	193.1	93	5.4	292.9	160	5.9	240.2
27	8.6	194.3	94	5.4	294.4	161	6.0	244.6
28	8.7	196.2	95	5.5	295.8	162	6.1	247.9
29	8.8	198.7	96	5.5	297.0	163	6.3	250.0
30	8.9	200.6	97	5.6	297.6	164	6.5	251.3
31	8.9	202.1	98	6.3	294.8	165	6.7	250.9
32	8.9	203.6	99	6.4	294.9	166	7.1	250.1
33	8.9	204.3	100	6.5	295.0	167	7.4	248.7
34	8.9	205.1	101	6.5	295.1	168	7.5	246.9
35	8.9	205.6	102	6.6	295.1	169	7.7	245.5
36	8.9	206.2	103	6.6	294.8	170	7.9	244.6
37	8.9	206.7	104	6.6	294.5	171	8.1	245.0
38	9.0	207.5	105	6.6	293.9	172	8.3	246.8
39	9.2	208.5	106	6.6	293.4	173	8.5	250.1
40	9.4	209.2	107	6.5	292.8	174	8.6	253.6
41	9.5	209.2	108	6.4	291.9	175	8.7	257.2
42	9.6	208.8	109	6.4	290.7	176	8.6	260.4
43	9.7	208.7	110	6.2	290.0	177	8.1	263.0
44	9.8	208.6	111	6.0	288.7	178	7.8	264.6
45	9.8	208.7	112	5.9	287.1	179	7.5	265.9
46	9.8	208.7	113	5.7	285.3	180	7.4	266.3
47	9.8	208.8	114	5.6	283.0	181	7.4	266.3
48	9.8	208.8	115	5.4	280.4	182	7.0	265.5
49	9.8	208.9	116	5.3	277.4	183	5.7	263.3
50	9.7	209.3	117	5.1	273.9	184	4.8	257.9
51	9.6	209.7	118	5.0	269.9	185	4.9	252.8
52	9.6	210.0	119	4.9	264.5	186	5.0	248.4
53	9.4	210.6	120	4.9	261.2	187	5.1	243.8
54	9.3	211.2	121	4.9	255.3	188	5.3	240.2
55	9.2	211.8	122	4.9	249.7	189	5.5	236.8
56	9.0	212.4	123	5.0	245.3	190	5.5	236.8
57	8.9	213.1	124	5.0	241.8			
58	8.7	213.9	125	5.1	239.0			
59	8.6	214.7	126	5.1	236.4			
60	8.4	215.6	127	5.2	233.7			
61	8.2	216.5	128	5.4	229.7			
62	8.1	217.6	129	5.7	225.2			
63	7.9	218.7	130	6.1	220.8			
64	7.7	219.9	131	6.6	216.6			
65	7.5	221.1	132	7.2	213.0			
66	7.3	222.5	133	7.9	209.3			

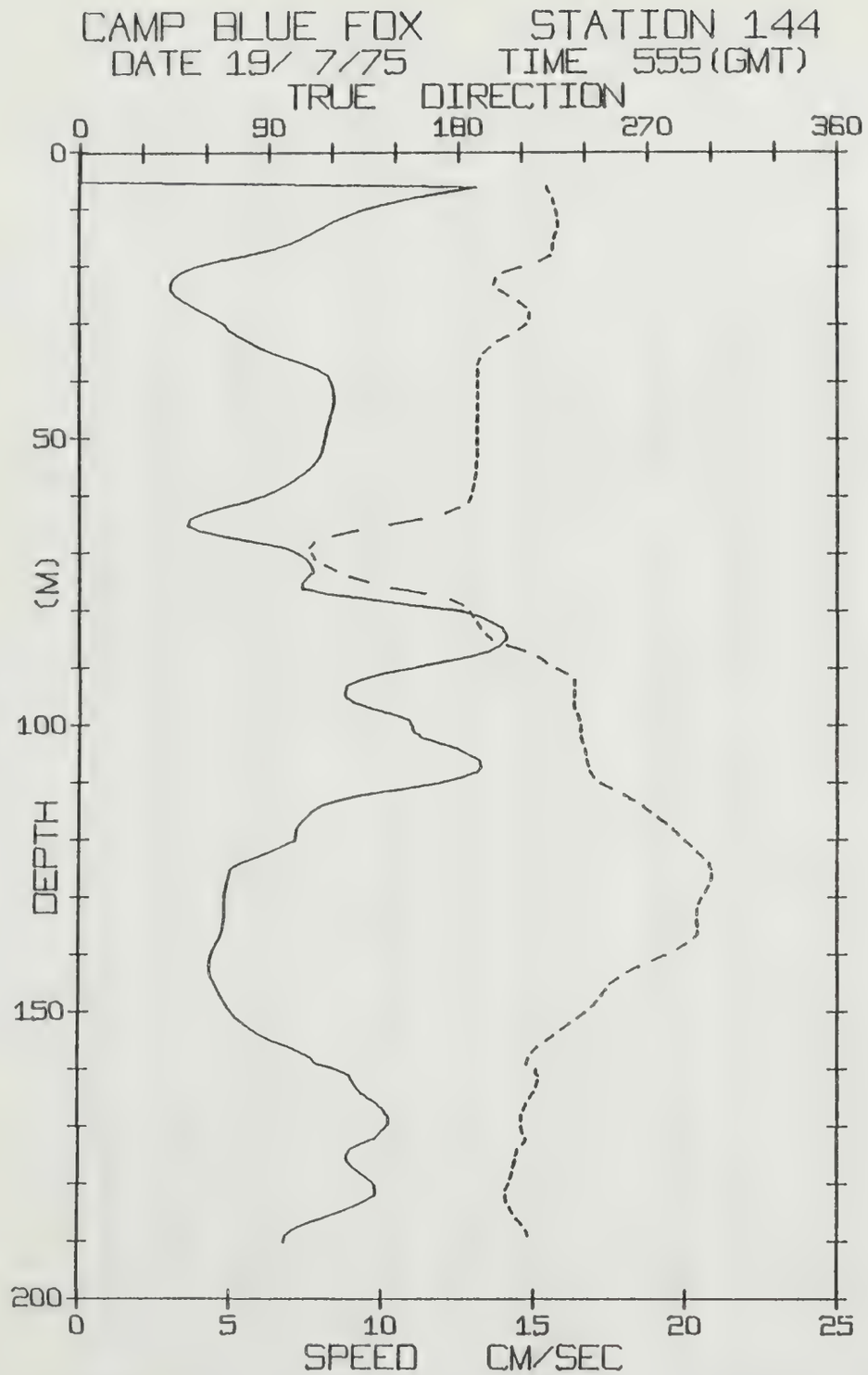
CAMP BLUE FOX STATION 144
DATE 19/ 7/75 TIME 555(GMT)
TRUE DIRECTION
0 90 180 270 360
DEPTH (M)
0 50 100 150 200
0 5 10 15 20 25
SPEED CM/SEC

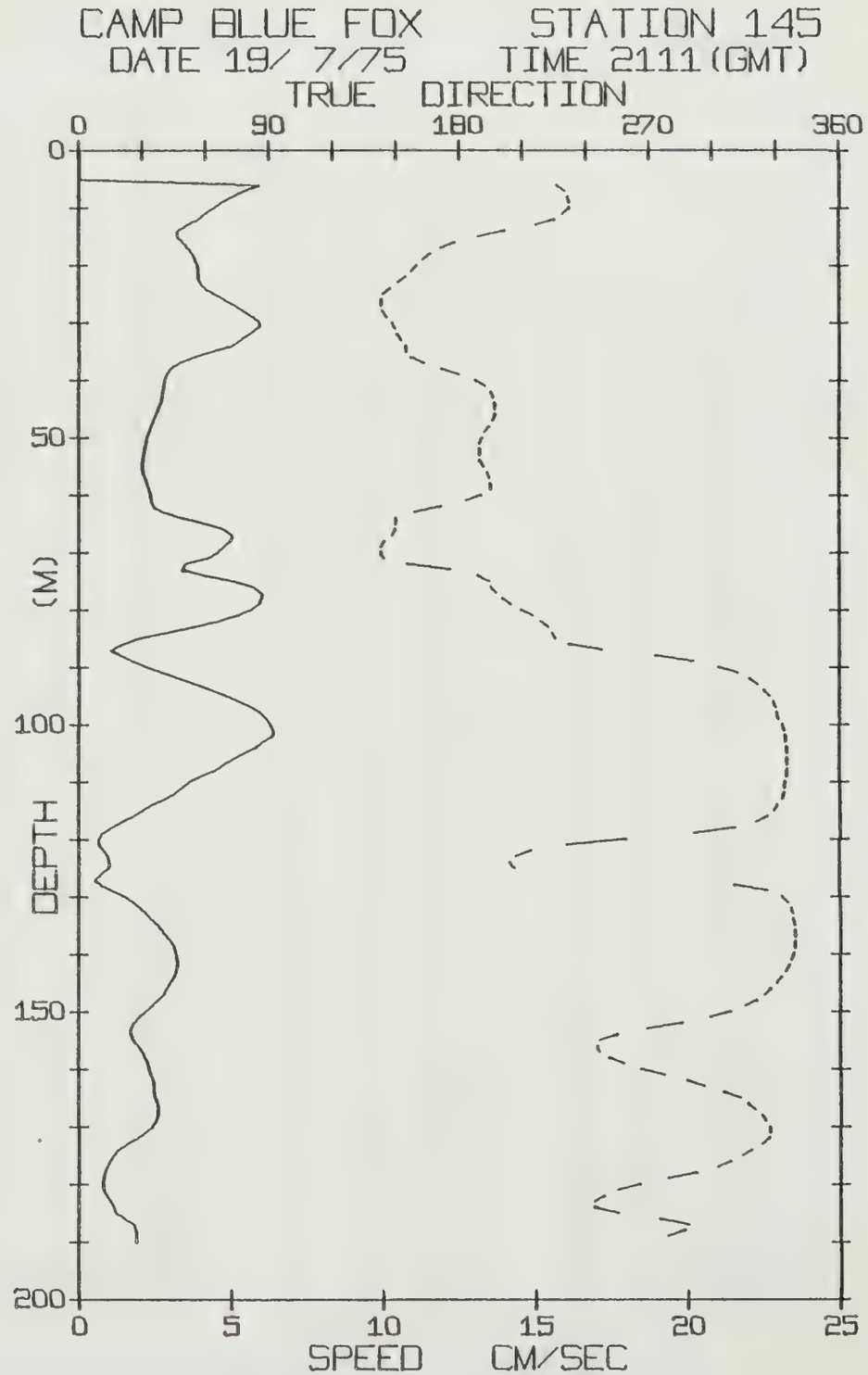
CAMP BLUE FOX STATION 145
DATE 19/ 7/75 TIME 2111(GMT)
TRUE DIRECTION
0 90 180 270 360
DEPTH (M)
0 50 100 150 200
0 5 10 15 20 25
SPEED CM/SEC

BLUE FOX STATION 144 (190M.) 19/JUL/75 555 GMT
LAT= 76.2769N LONG= 142.6015W LTER= 2. LGER= 3.
NIVEL= -16.4 EIVEL= -3.7 NVER= 0. EVER= 0.

DPT	SPD	DRN	DPT	SPD	DRN	DPT	SPD	DRN
0	0.0	999.9	67	4.8	119.8	134	4.7	293.6
1	0.0	999.9	68	5.8	111.3	135	4.7	294.2
2	0.0	999.9	69	6.8	108.9	136	4.7	294.0
3	0.0	999.9	70	7.2	110.6	137	4.6	291.9
4	0.0	999.9	71	7.5	112.0	138	4.5	288.2
5	0.0	999.9	72	7.7	116.7	139	4.4	283.9
6	13.1	222.1	73	7.7	121.9	140	4.3	278.4
7	12.0	223.6	74	7.5	127.9	141	4.3	271.9
8	10.9	225.1	75	7.3	137.0	142	4.3	265.8
9	10.1	225.9	76	7.4	148.1	143	4.3	260.1
10	9.3	226.6	77	8.2	164.4	144	4.4	255.9
11	8.8	227.2	78	9.6	176.2	145	4.5	252.3
12	8.4	227.4	79	11.0	182.4	146	4.6	249.9
13	8.0	226.9	80	12.6	185.6	147	4.7	247.6
14	7.7	226.0	81	13.2	187.4	148	4.8	245.8
15	7.3	225.1	82	13.6	189.1	149	4.9	243.4
16	6.9	224.6	83	14.0	191.0	150	5.0	240.3
17	6.3	224.4	84	14.1	193.2	151	5.2	236.8
18	5.5	223.3	85	14.0	196.2	152	5.4	233.0
19	4.5	218.3	86	13.8	203.1	153	5.7	229.0
20	3.7	209.4	87	13.5	211.6	154	6.0	225.4
21	3.3	200.8	88	12.8	218.1	155	6.4	221.6
22	3.1	197.3	89	11.9	222.0	156	6.9	217.5
23	3.0	196.4	90	10.9	227.0	157	7.3	214.9
24	3.0	199.5	91	9.9	232.0	158	7.7	213.0
25	3.2	203.7	92	9.3	235.4	159	7.9	212.1
26	3.4	208.6	93	8.8	235.2	160	8.5	216.6
27	3.8	212.1	94	8.7	234.9	161	9.0	218.3
28	4.1	213.5	95	8.8	234.7	162	9.0	217.6
29	4.5	213.7	96	9.1	235.1	163	9.2	216.7
30	4.8	211.8	97	9.6	235.9	164	9.3	215.6
31	4.9	208.3	98	10.4	237.2	165	9.6	213.8
32	5.2	203.5	99	10.9	238.2	166	9.9	212.1
33	5.6	198.5	100	11.0	238.4	167	10.1	210.9
34	5.9	194.9	101	11.1	238.2	168	10.2	210.0
35	6.3	191.8	102	11.3	238.9	169	10.3	209.7
36	6.9	190.0	103	11.9	239.7	170	10.1	210.3
37	7.4	188.8	104	12.5	240.5	171	10.0	211.3
38	7.9	188.8	105	12.8	241.2	172	9.8	212.3
39	8.2	188.7	106	13.2	241.7	173	9.3	210.8
40	8.3	188.8	107	13.3	242.2	174	8.9	208.2
41	8.4	189.0	108	13.1	242.9	175	8.8	207.3
42	8.4	189.1	109	12.6	244.8	176	8.9	206.8
43	8.4	189.1	110	11.9	247.6	177	9.1	206.2
44	8.3	189.1	111	10.7	253.1	178	9.3	205.5
45	8.3	189.0	112	9.4	259.0	179	9.6	204.7
46	8.2	188.8	113	8.6	263.5	180	9.8	203.8
47	8.2	188.7	114	8.0	267.9	181	9.8	202.6
48	8.1	188.5	115	7.7	271.5	182	9.7	202.9
49	8.1	188.6	116	7.5	275.2	183	9.4	203.7
50	8.0	188.6	117	7.3	278.7	184	9.0	204.9
51	8.0	188.6	118	7.1	282.1	185	8.6	206.5
52	8.0	188.7	119	7.1	285.1	186	8.0	208.4
53	7.9	188.6	120	7.1	287.8	187	7.5	210.9
54	7.8	188.4	121	6.7	290.8	188	7.0	212.8
55	7.6	188.1	122	6.3	293.6	189	6.8	213.8
56	7.4	187.8	123	5.8	296.5	190	6.8	213.9
57	7.1	187.3	124	5.3	299.1			
58	6.8	186.9	125	5.0	300.5			
59	6.5	186.4	126	4.9	300.2			
60	6.0	185.6	127	4.9	299.8			
61	5.4	184.5	128	4.8	298.5			
62	4.7	179.8	129	4.8	297.0			
63	4.0	173.5	130	4.8	295.3			
64	3.6	162.3	131	4.8	293.8			
65	3.5	147.0	132	4.8	293.2			
66	3.9	131.7	133	4.8	293.1			

BLUE FOX STATION 145 (190M.) 19/JUL/75 2111 GMT
LAT= 76.2169N LONG= 142.6363W LTER= 60. LGER= 70.
NIVEL= -8.8 EIVEL= 0.7 NVER= 2. EVER= 2.

DPT	SPD	DRN	DPT	SPD	DRN	DPT	SPD	DRN
0	0.0	999.9	67	5.1	147.9	134	2.4	338.7
1	0.0	999.9	68	4.9	144.8	135	2.6	339.1
2	0.0	999.9	69	4.7	142.8	136	2.8	339.2
3	0.0	999.9	70	4.6	142.8	137	2.9	339.2
4	0.0	999.9	71	4.2	144.6	138	3.1	339.0
5	0.0	999.9	72	3.5	155.4	139	3.2	338.6
6	5.9	226.5	73	3.4	176.3	140	3.2	337.8
7	5.4	230.2	74	4.1	188.9	141	3.3	336.9
8	5.0	231.8	75	5.1	194.0	142	3.2	335.6
9	4.7	232.5	76	5.8	195.2	143	3.2	334.0
10	4.4	231.9	77	6.0	197.6	144	3.1	332.1
11	4.1	229.0	78	6.0	200.7	145	3.0	329.8
12	3.9	225.0	79	5.9	204.6	146	2.8	327.2
13	3.5	216.2	80	5.6	209.4	147	2.7	324.3
14	3.2	201.5	81	5.2	215.3	148	2.6	320.2
15	3.3	188.7	82	4.6	218.9	149	2.4	314.9
16	3.5	177.8	83	3.8	222.5	150	2.2	308.1
17	3.6	171.2	84	2.9	224.3	151	1.9	298.4
18	3.8	166.3	85	2.0	225.9	152	1.8	285.1
19	3.9	162.6	86	1.4	232.0	153	1.7	268.5
20	3.9	159.8	87	1.0	247.9	154	1.7	254.6
21	3.9	157.3	88	1.4	273.0	155	1.8	245.9
22	3.9	154.7	89	1.8	291.1	156	2.0	244.5
23	4.0	151.0	90	2.3	303.0	157	2.1	246.3
24	4.2	147.1	91	2.8	312.2	158	2.2	250.7
25	4.5	144.0	92	3.3	317.6	159	2.3	257.7
26	4.8	143.1	93	3.9	321.6	160	2.3	265.6
27	5.2	143.0	94	4.4	324.8	161	2.4	276.8
28	5.5	144.3	95	4.9	327.4	162	2.5	287.7
29	5.7	146.0	96	5.3	329.1	163	2.5	295.8
30	6.0	148.6	97	5.7	330.3	164	2.5	304.9
31	5.8	150.1	98	6.0	331.0	165	2.5	312.8
32	5.6	151.2	99	6.2	331.6	166	2.6	316.1
33	5.3	152.9	100	6.3	333.4	167	2.6	319.7
34	5.0	155.0	101	6.4	334.4	168	2.6	322.8
35	4.4	155.3	102	6.3	335.0	169	2.5	325.3
36	3.8	157.5	103	6.0	335.1	170	2.4	326.9
37	3.3	163.5	104	5.8	335.4	171	2.2	327.1
38	3.0	171.8	105	5.4	335.3	172	1.9	326.0
39	2.9	180.1	106	5.0	335.2	173	1.6	322.6
40	2.8	187.8	107	4.7	335.2	174	1.3	317.7
41	2.8	192.5	108	4.5	335.3	175	1.1	313.4
42	2.7	195.2	109	4.0	334.6	176	1.0	307.9
43	2.7	196.5	110	3.6	334.0	177	0.9	301.7
44	2.7	197.4	111	3.4	333.9	178	0.8	291.8
45	2.6	197.4	112	3.1	333.6	179	0.8	278.2
46	2.5	196.8	113	2.8	332.7	180	0.8	264.8
47	2.4	195.4	114	2.4	330.5	181	0.9	254.4
48	2.3	194.0	115	2.1	328.8	182	1.0	247.9
49	2.3	191.9	116	1.8	326.1	183	1.1	243.2
50	2.2	190.5	117	1.4	320.5	184	1.2	243.2
51	2.2	189.3	118	1.0	310.6	185	1.3	255.2
52	2.1	189.6	119	0.7	291.0	186	1.5	274.4
53	2.1	189.6	120	0.6	258.7	187	1.8	288.3
54	2.1	190.2	121	0.7	230.3	188	1.9	285.9
55	2.1	191.9	122	0.9	213.6	189	1.9	277.8
56	2.1	193.6	123	1.0	206.5	190	1.9	277.8
57	2.2	194.8	124	1.0	203.8			
58	2.3	195.3	125	0.9	206.4			
59	2.3	195.1	126	0.7	218.0			
60	2.4	190.4	127	0.5	263.8			
61	2.4	183.2	128	0.8	310.2			
62	2.5	171.4	129	1.1	325.8			
63	2.8	158.6	130	1.5	332.8			
64	3.4	150.0	131	1.8	335.6			
65	4.2	149.6	132	2.1	337.2			
66	4.8	149.3	133	2.2	338.2			

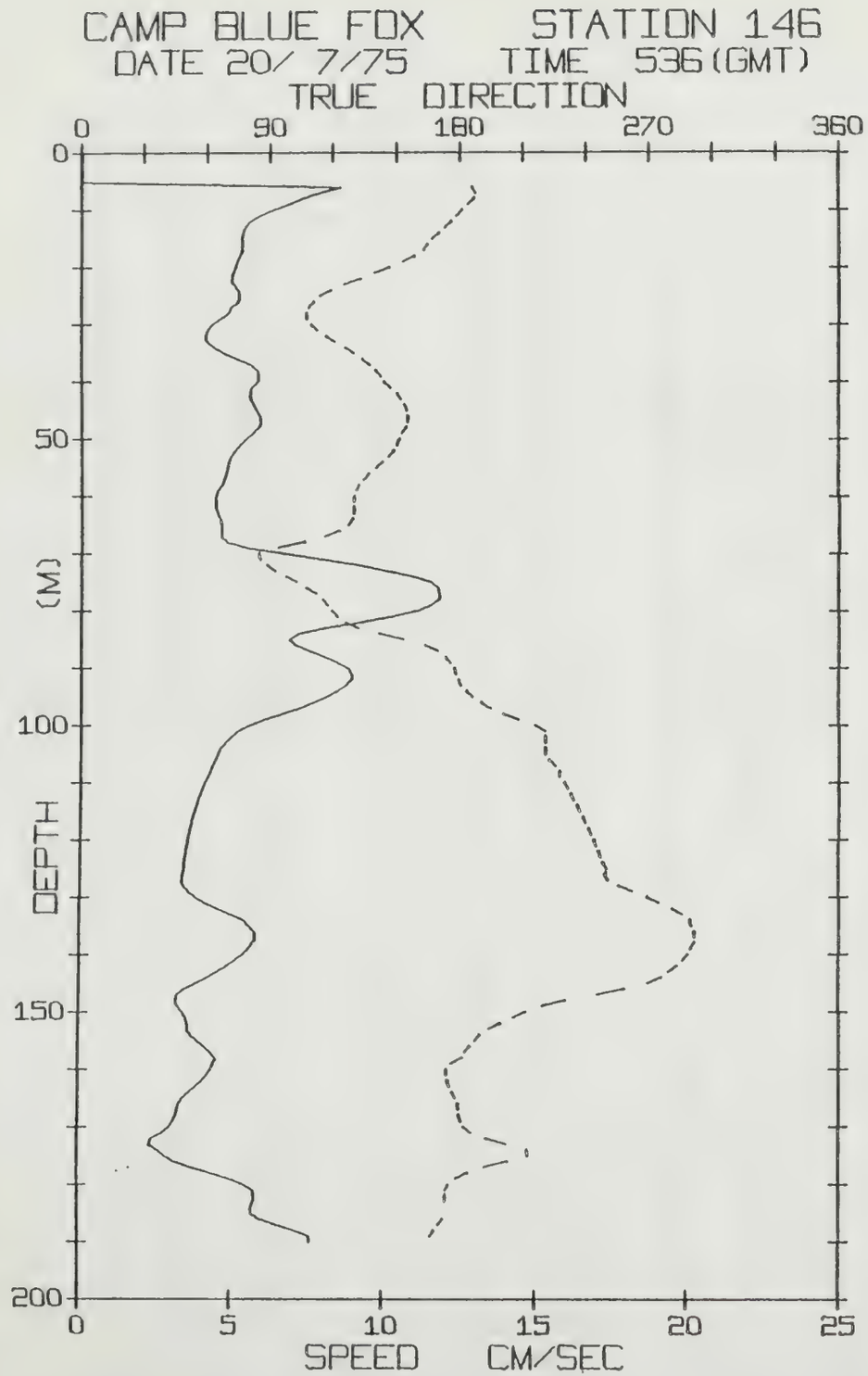
CAMP BLUE FOX STATION 146
DATE 20/ 7/75 TIME 536(GMT)
TRUE DIRECTION
0 90 180 270 360
DEPTH (M)
0 50 100 150 200
0 5 10 15 20 25
SPEED CM/SEC

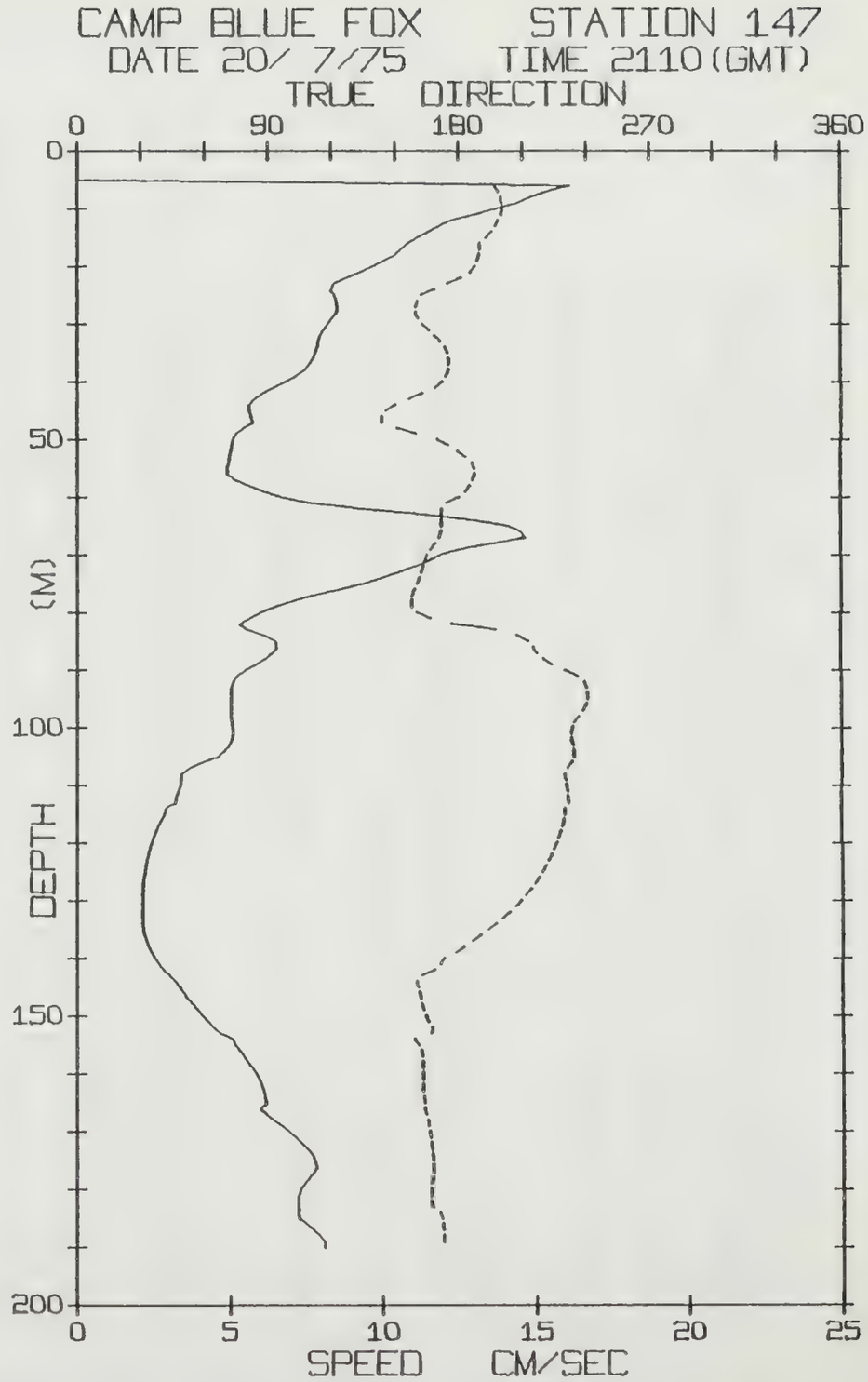
CAMP BLUE FOX STATION 147
DATE 20/ 7/75 TIME 2110(GMT)
TRUE DIRECTION
0 90 180 270 360
DEPTH (M)
0 50 100 150 200
0 5 10 15 20 25
SPEED CM/SEC

BLUE FOX STATION 146 (190M.) 20/JUL/75 536 GMT
LAT= 76.1882N LONG= 142.6104W LTER= 2. LGER= 4.
NIVEL= -12.3 EIVEL= 4.9 NVER= 0. EVER= 0.

DPT	SPD	DRN	DPT	SPD	DRN	DPT	SPD	DRN
0	0.0	999.9	67	4.6	116.1	134	5.4	289.5
1	0.0	999.9	68	4.8	106.3	135	5.6	290.8
2	0.0	999.9	69	5.5	93.7	136	5.8	292.0
3	0.0	999.9	70	6.7	84.6	137	5.8	292.0
4	0.0	999.9	71	8.0	85.4	138	5.7	291.5
5	0.0	999.9	72	9.1	88.5	139	5.5	289.8
6	8.6	186.0	73	10.0	92.3	140	5.4	288.3
7	7.9	187.7	74	10.9	97.3	141	5.1	286.2
8	7.3	186.4	75	11.6	102.5	142	4.8	283.5
9	6.8	183.7	76	11.8	107.1	143	4.5	279.7
10	6.3	180.9	77	11.8	111.8	144	4.2	276.1
11	5.9	178.4	78	11.8	115.2	145	3.8	270.0
12	5.5	176.1	79	11.5	117.4	146	3.5	259.0
13	5.4	173.0	80	11.1	119.7	147	3.2	245.9
14	5.3	170.1	81	10.3	122.2	148	3.2	230.9
15	5.3	167.0	82	9.2	125.7	149	3.3	220.1
16	5.3	164.6	83	8.1	131.5	150	3.4	211.9
17	5.3	162.6	84	7.2	141.5	151	3.5	206.0
18	5.2	158.5	85	6.9	153.5	152	3.6	200.1
19	5.1	153.1	86	7.1	163.6	153	3.6	194.8
20	5.1	146.7	87	7.5	169.7	154	3.7	190.6
21	5.0	139.6	88	8.1	173.4	155	3.9	188.1
22	4.9	132.7	89	8.5	175.7	156	4.1	185.5
23	5.1	125.2	90	8.8	177.7	157	4.4	183.2
24	5.2	118.9	91	9.0	178.6	158	4.5	181.9
25	5.3	113.7	92	8.9	179.7	159	4.4	176.9
26	5.1	110.5	93	8.7	181.0	160	4.3	174.3
27	4.9	108.2	94	8.4	183.4	161	4.2	174.8
28	4.8	106.9	95	8.1	186.2	162	4.0	175.5
29	4.5	107.4	96	7.7	190.5	163	3.8	176.4
30	4.3	109.3	97	7.2	194.8	164	3.6	177.9
31	4.1	112.4	98	6.6	200.8	165	3.4	179.2
32	4.1	116.3	99	6.0	208.1	166	3.3	180.4
33	4.2	120.6	100	5.5	216.2	167	3.2	180.6
34	4.4	125.8	101	5.2	220.8	168	3.2	180.9
35	4.7	129.7	102	5.0	221.2	169	3.1	181.8
36	5.2	133.4	103	4.8	221.1	170	3.0	183.2
37	5.6	136.9	104	4.6	220.9	171	2.8	186.3
38	5.8	140.1	105	4.5	221.0	172	2.4	193.6
39	5.9	142.4	106	4.4	222.9	173	2.3	203.3
40	5.8	144.0	107	4.3	225.8	174	2.6	213.2
41	5.6	147.0	108	4.3	228.2	175	2.9	213.7
42	5.5	150.3	109	4.2	228.1	176	3.2	203.8
43	5.6	152.3	110	4.1	230.4	177	3.7	192.9
44	5.7	154.0	111	4.0	232.0	178	4.3	184.8
45	5.8	155.4	112	3.9	233.5	179	5.0	179.2
46	5.9	155.7	113	3.9	234.9	180	5.5	175.8
47	5.9	155.3	114	3.8	236.4	181	5.8	174.2
48	5.8	154.2	115	3.7	237.9	182	5.8	173.9
49	5.6	152.1	116	3.7	239.3	183	5.7	174.3
50	5.4	151.1	117	3.6	240.6	184	5.7	174.6
51	5.2	149.8	118	3.6	241.9	185	5.7	174.4
52	5.1	148.5	119	3.5	243.2	186	6.0	173.1
53	4.9	146.0	120	3.5	244.4	187	6.5	170.8
54	4.8	143.1	121	3.5	245.6	188	7.1	168.7
55	4.8	139.9	122	3.4	246.7	189	7.6	167.1
56	4.7	136.8	123	3.4	247.7	190	7.6	167.1
57	4.7	134.3	124	3.4	248.6			
58	4.6	131.8	125	3.4	250.4			
59	4.5	130.6	126	3.3	249.2			
60	4.4	129.7	127	3.3	251.0			
61	4.4	129.4	128	3.4	256.1			
62	4.5	129.4	129	3.6	262.4			
63	4.5	129.6	130	3.8	269.2			
64	4.6	128.8	131	4.1	275.1			
65	4.6	127.0	132	4.6	281.1			
66	4.6	122.9	133	5.0	286.0			

BLUE FOX STATION 147 (190M.) 20/JUL/75 2110 GMT
LAT= 76.1018N LONG= 142.5128W LTER= 20. LGER= 40.
NIVEL= -20.7 EIVEL= 1.4 NVER= 0. EVER= 1.

DPT	SPD	DRN	DPT	SPD	DRN	DPT	SPD	DRN
0	0.0	999.9	67	14.7	170.6	134	2.2	197.3
1	0.0	999.9	68	13.7	168.7	135	2.2	193.8
2	0.0	999.9	69	12.6	166.5	136	2.2	190.1
3	0.0	999.9	70	11.9	164.8	137	2.3	186.4
4	0.0	999.9	71	11.5	163.8	138	2.4	182.5
5	0.0	999.9	72	11.1	163.0	139	2.5	178.6
6	16.2	197.0	73	10.5	162.0	140	2.6	172.7
7	15.4	199.1	74	10.0	161.0	141	2.7	171.0
8	14.9	200.1	75	9.4	160.1	142	2.8	168.6
9	14.4	200.7	76	8.6	158.7	143	3.0	162.4
10	13.7	200.4	77	7.8	157.7	144	3.2	159.7
11	13.1	199.9	78	7.1	157.6	145	3.4	160.8
12	12.3	198.4	79	6.5	158.1	146	3.5	161.6
13	11.9	197.0	80	6.0	160.5	147	3.7	162.1
14	11.5	195.5	81	5.7	166.5	148	3.8	162.6
15	11.1	192.9	82	5.3	176.8	149	4.0	163.7
16	10.8	190.4	83	5.6	197.6	150	4.1	164.6
17	10.6	189.9	84	6.1	207.4	151	4.3	165.6
18	10.4	189.4	85	6.5	212.8	152	4.5	167.3
19	10.0	188.5	86	6.6	215.2	153	4.7	166.5
20	9.7	187.3	87	6.4	217.2	154	5.1	158.8
21	9.3	185.3	88	6.1	219.9	155	5.2	161.2
22	8.8	181.6	89	5.9	224.0	156	5.3	162.3
23	8.4	174.8	90	5.5	229.9	157	5.5	162.8
24	8.3	168.5	91	5.2	235.9	158	5.6	163.1
25	8.5	162.3	92	5.1	239.2	159	5.7	163.0
26	8.5	160.4	93	5.0	240.6	160	5.9	162.7
27	8.5	159.5	94	5.0	241.0	161	6.0	162.6
28	8.5	159.7	95	5.0	240.5	162	6.1	162.7
29	8.3	161.2	96	5.0	239.6	163	6.1	163.0
30	8.2	163.2	97	5.0	238.2	164	6.2	163.6
31	8.0	166.1	98	5.1	236.3	165	6.2	164.0
32	7.9	168.7	99	5.1	234.3	166	6.0	163.8
33	7.9	171.6	100	5.1	233.0	167	6.2	164.6
34	7.8	174.0	101	5.1	232.6	168	6.4	165.3
35	7.8	175.3	102	5.0	233.2	169	6.7	165.8
36	7.7	175.8	103	5.0	234.1	170	6.9	166.2
37	7.6	175.6	104	4.8	234.4	171	7.2	166.6
38	7.4	175.0	105	4.6	234.4	172	7.4	166.9
39	7.2	173.9	106	4.1	232.8	173	7.5	167.2
40	6.8	172.2	107	3.7	230.9	174	7.7	167.5
41	6.4	168.9	108	3.4	229.6	175	7.8	167.7
42	6.1	162.7	109	3.4	230.6	176	7.9	167.8
43	5.8	156.5	110	3.4	231.1	177	7.7	167.4
44	5.6	150.1	111	3.3	231.5	178	7.6	167.1
45	5.7	145.7	112	3.2	231.6	179	7.4	166.7
46	5.7	143.7	113	3.2	232.0	180	7.3	166.4
47	5.8	144.0	114	2.9	229.7	181	7.2	166.3
48	5.4	150.9	115	2.8	229.8	182	7.3	166.4
49	5.2	159.7	116	2.7	229.1	183	7.2	167.9
50	5.1	169.9	117	2.6	228.3	184	7.2	171.3
51	5.1	175.3	118	2.6	227.5	185	7.3	172.4
52	5.0	179.6	119	2.5	226.6	186	7.5	172.5
53	5.0	183.4	120	2.4	225.6	187	7.8	172.7
54	4.9	186.6	121	2.4	224.6	188	8.0	172.8
55	4.9	187.8	122	2.3	223.4	189	8.1	172.9
56	5.0	187.3	123	2.3	222.1	190	8.1	172.8
57	5.2	186.4	124	2.2	220.8			
58	5.6	185.0	125	2.2	219.2			
59	6.1	183.2	126	2.2	217.6			
60	6.7	180.2	127	2.2	215.7			
61	7.6	174.3	128	2.1	213.7			
62	9.2	171.8	129	2.1	211.5			
63	11.3	171.6	130	2.1	209.1			
64	12.9	172.3	131	2.1	206.4			
65	14.1	172.3	132	2.1	203.6			
66	14.5	171.5	133	2.1	200.5			

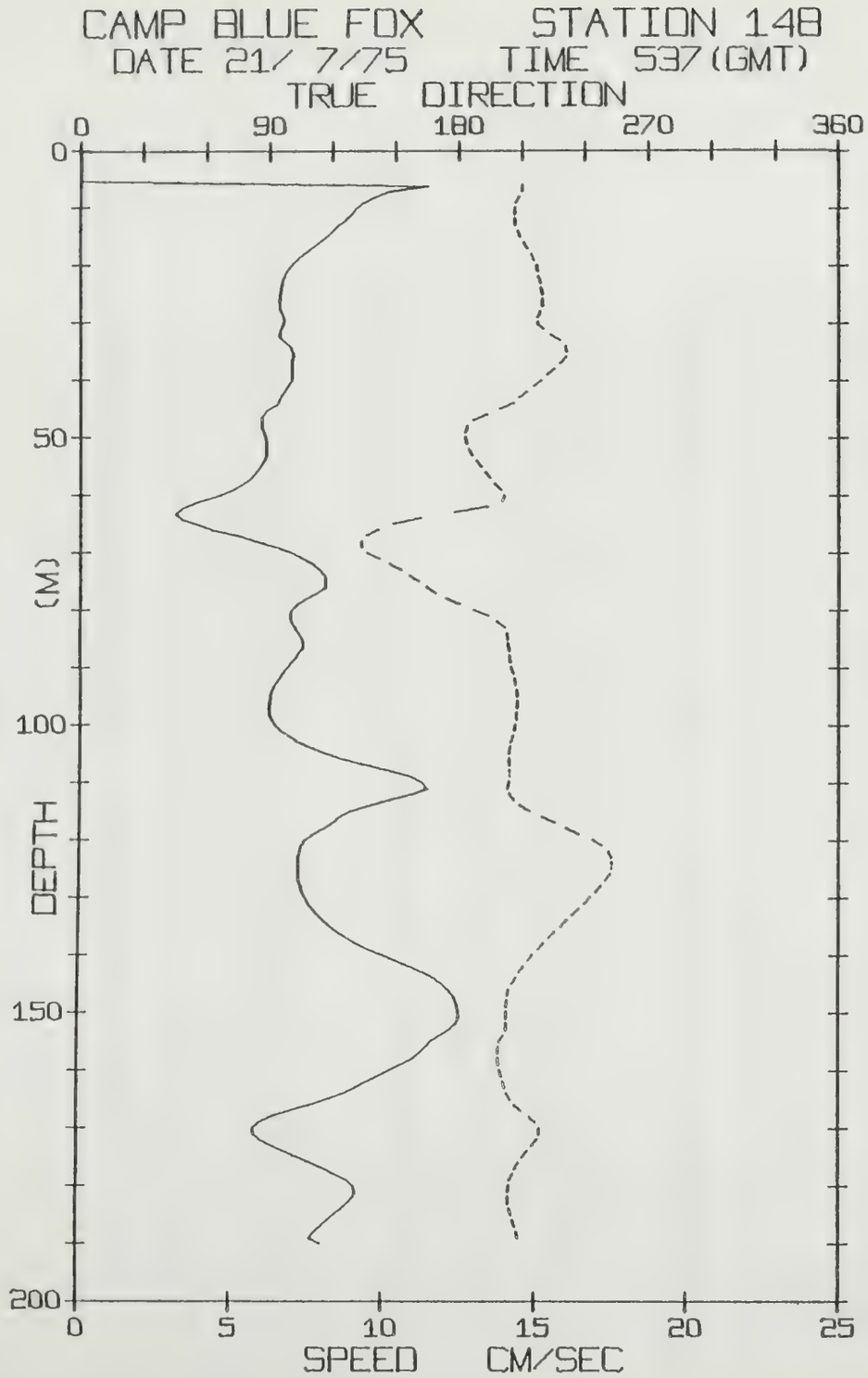
CAMP BLUE FOX
STATION 148
DATE 21/ 7/75
TIME 537(GMT)
TRUE DIRECTION
0
90
180
270
360
DEPTH (M)
0
50
100
150
200
SPEED CM/SEC
0
5
10
15
20
25

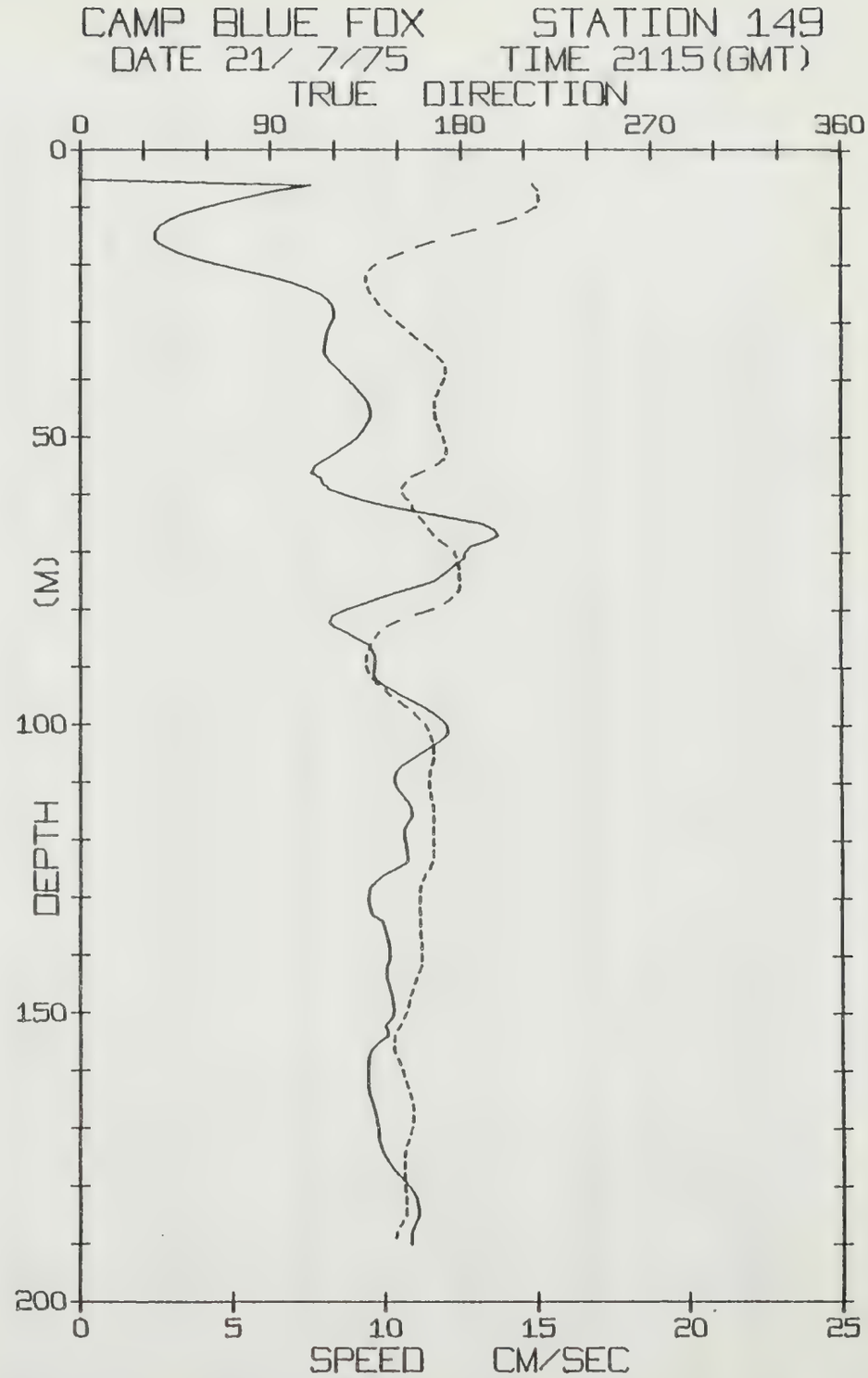
CAMP BLUE FOX
STATION 149
DATE 21/ 7/75
TIME 2115(GMT)
TRUE DIRECTION
0
90
180
270
360
DEPTH (M)
0
50
100
150
200
SPEED CM/SEC
0
5
10
15
20
25

BLUE FOX STATION 148 (190M.) 21/JUL/75 537 GMT
LAT= 76.0539N LONG= 142.5306W LTER= 1. LGER= 1.
NIVEL= -19.3 EIVEL= -3.8 NVER= 0. EVER= 0.

DPT	SPD	DRN	DPT	SPD	DRN	DPT	SPD	DRN
0	0.0	999.9	67	5.3	135.8	134	8.1	231.2
1	0.0	999.9	68	5.9	133.4	135	8.3	228.6
2	0.0	999.9	69	6.5	133.6	136	8.6	225.7
3	0.0	999.9	70	7.0	136.1	137	8.8	223.0
4	0.0	999.9	71	7.4	142.2	138	9.2	220.2
5	0.0	999.9	72	7.7	147.4	139	9.5	217.8
6	11.5	209.8	73	8.0	152.6	140	10.0	215.0
7	10.2	209.6	74	8.1	156.6	141	10.5	212.8
8	9.7	208.1	75	8.1	161.1	142	10.9	210.8
9	9.3	206.6	76	8.1	164.7	143	11.4	208.9
10	9.1	205.9	77	7.8	168.8	144	11.7	207.2
11	8.9	205.9	78	7.4	174.0	145	12.0	205.4
12	8.7	205.9	79	7.1	180.3	146	12.2	203.9
13	8.5	206.8	80	6.9	187.0	147	12.4	203.3
14	8.3	208.1	81	6.9	194.0	148	12.5	203.0
15	8.1	209.3	82	7.0	198.1	149	12.5	202.8
16	7.8	210.8	83	7.1	201.9	150	12.5	202.7
17	7.6	212.6	84	7.2	202.9	151	12.5	202.8
18	7.3	214.5	85	7.4	203.5	152	12.4	203.0
19	7.1	215.8	86	7.4	203.6	153	12.2	202.8
20	6.9	216.8	87	7.2	204.0	154	11.9	201.4
21	6.8	217.6	88	7.1	204.3	155	11.6	199.6
22	6.7	218.1	89	6.9	204.8	156	11.4	199.1
23	6.6	218.9	90	6.8	205.2	157	11.2	199.1
24	6.6	219.3	91	6.6	206.0	158	11.0	199.4
25	6.5	219.8	92	6.5	206.8	159	10.6	199.9
26	6.6	219.6	93	6.4	207.3	160	10.3	200.6
27	6.6	219.1	94	6.3	207.8	161	9.9	201.3
28	6.7	217.9	95	6.2	208.0	162	9.5	202.1
29	6.7	216.9	96	6.2	207.9	163	9.1	202.9
30	6.7	217.0	97	6.2	207.5	164	8.8	203.7
31	6.6	219.9	98	6.3	207.0	165	8.2	205.4
32	6.5	223.4	99	6.3	206.7	166	7.7	207.4
33	6.8	228.0	100	6.5	206.2	167	7.0	210.6
34	6.9	230.5	101	6.7	205.8	168	6.4	214.3
35	7.0	231.5	102	6.9	205.1	169	6.0	217.4
36	7.0	230.3	103	7.2	204.4	170	5.8	219.0
37	7.0	228.0	104	7.7	203.9	171	5.8	218.8
38	7.0	224.9	105	8.2	203.4	172	6.1	217.4
39	7.0	221.6	106	8.7	204.0	173	6.4	215.1
40	6.9	218.7	107	9.5	204.6	174	6.8	212.9
41	6.8	215.2	108	10.3	204.6	175	7.3	210.6
42	6.7	211.7	109	11.0	204.6	176	7.7	208.7
43	6.6	208.4	110	11.3	203.3	177	8.1	207.0
44	6.5	205.6	111	11.5	202.8	178	8.5	205.8
45	6.2	199.1	112	11.0	204.2	179	8.9	204.6
46	6.0	193.0	113	10.3	206.4	180	9.1	204.0
47	6.0	186.5	114	9.6	209.2	181	9.2	203.9
48	6.0	183.5	115	8.9	213.9	182	9.1	204.1
49	6.1	182.7	116	8.5	219.9	183	8.9	204.6
50	6.1	183.2	117	8.3	225.8	184	8.7	205.3
51	6.2	183.9	118	8.0	231.2	185	8.4	206.1
52	6.2	184.9	119	7.7	237.1	186	8.2	206.8
53	6.1	186.6	120	7.4	243.8	187	8.0	207.7
54	6.0	188.7	121	7.3	248.1	188	7.8	208.6
55	5.9	190.8	122	7.3	251.2	189	7.6	209.3
56	5.7	192.9	123	7.2	252.9	190	8.0	172.5
57	5.6	195.0	124	7.2	253.1			
58	5.3	197.2	125	7.2	252.5			
59	5.0	200.0	126	7.2	251.5			
60	4.5	201.6	127	7.3	249.6			
61	3.9	199.9	128	7.3	247.3			
62	3.4	193.2	129	7.4	244.9			
63	3.1	177.6	130	7.5	242.3			
64	3.4	161.6	131	7.6	239.8			
65	3.9	148.6	132	7.7	237.1			
66	4.4	141.3	133	7.9	234.0			

BLUE FOX STATION 149 (190M.) 21/JUL/75 2115 GMT
LAT= 75.9787N LONG= 142.5879W LTER= ***** LGER= *****
NIVEL= -15.9 EIVEL= -0.1 NVER= ***** EVER= *****

DPT	SPD	DRN	DPT	SPD	DRN	DPT	SPD	DRN
0	0.0	999.9	67	13.7	167.4	134	9.9	160.1
1	0.0	999.9	68	13.4	170.1	135	10.0	160.4
2	0.0	999.9	69	12.8	174.0	136	10.0	160.8
3	0.0	999.9	70	12.6	177.0	137	10.1	161.2
4	0.0	999.9	71	12.6	178.5	138	10.1	161.4
5	0.0	999.9	72	12.3	179.3	139	10.2	161.4
6	7.6	214.2	73	12.1	179.6	140	10.1	161.2
7	6.4	216.7	74	11.9	179.6	141	10.1	160.9
8	5.5	217.3	75	11.6	179.8	142	10.0	160.5
9	4.7	217.3	76	11.0	179.6	143	10.0	159.5
10	4.0	215.5	77	10.4	178.4	144	10.1	158.4
11	3.4	210.9	78	9.8	175.9	145	10.1	157.4
12	2.9	206.2	79	9.2	172.1	146	10.2	156.6
13	2.6	197.5	80	8.7	166.9	147	10.2	155.8
14	2.4	186.9	81	8.3	158.5	148	10.3	155.1
15	2.4	175.8	82	8.2	150.6	149	10.3	154.3
16	2.6	167.3	83	8.4	144.7	150	10.3	153.5
17	2.9	158.7	84	8.8	141.0	151	10.2	152.3
18	3.4	152.2	85	9.1	139.1	152	10.0	151.1
19	3.9	145.6	86	9.5	137.3	153	10.1	149.3
20	4.7	139.7	87	9.6	136.3	154	10.0	148.0
21	5.5	136.7	88	9.7	135.2	155	9.8	147.8
22	6.3	135.0	89	9.7	135.0	156	9.6	148.1
23	7.0	135.3	90	9.6	135.7	157	9.5	149.0
24	7.5	136.3	91	9.6	136.9	158	9.4	150.2
25	7.9	137.8	92	9.8	138.6	159	9.4	151.4
26	8.2	139.6	93	10.0	141.2	160	9.4	152.3
27	8.3	141.8	94	10.3	144.2	161	9.4	153.2
28	8.4	144.5	95	10.6	147.0	162	9.4	154.2
29	8.3	147.3	96	11.0	150.7	163	9.5	155.0
30	8.2	150.1	97	11.3	154.4	164	9.5	155.9
31	8.1	153.3	98	11.6	157.6	165	9.6	156.6
32	8.1	156.3	99	11.9	160.5	166	9.6	157.2
33	8.0	159.6	100	12.1	163.2	167	9.7	157.5
34	8.0	163.2	101	12.1	165.0	168	9.7	157.2
35	8.0	166.7	102	12.0	166.1	169	9.8	156.7
36	8.1	169.2	103	11.7	166.9	170	9.8	156.1
37	8.3	171.8	104	11.4	167.3	171	9.8	155.4
38	8.5	172.9	105	11.1	167.1	172	9.8	154.6
39	8.6	172.9	106	10.8	166.7	173	9.9	153.7
40	8.8	171.9	107	10.5	166.0	174	9.9	153.0
41	9.0	170.6	108	10.4	165.1	175	10.0	152.6
42	9.2	169.4	109	10.3	164.7	176	10.1	152.6
43	9.4	168.4	110	10.3	164.9	177	10.3	152.9
44	9.5	167.5	111	10.4	165.3	178	10.4	153.1
45	9.5	167.5	112	10.6	166.0	179	10.6	153.4
46	9.5	168.1	113	10.7	166.6	180	10.8	153.5
47	9.5	168.7	114	10.9	167.2	181	10.9	153.9
48	9.4	169.7	115	10.9	167.4	182	11.0	154.1
49	9.2	170.8	116	10.8	167.4	183	11.1	154.2
50	9.1	171.8	117	10.7	167.0	184	11.1	154.0
51	8.9	172.8	118	10.6	166.8	185	11.1	153.5
52	8.6	173.4	119	10.6	166.9	186	11.0	152.1
53	8.3	173.3	120	10.7	167.0	187	10.9	150.6
54	8.0	171.7	121	10.7	167.0	188	10.8	149.2
55	7.7	168.4	122	10.7	166.9	189	10.8	148.8
56	7.6	162.7	123	10.8	166.9	190	10.8	148.9
57	7.9	156.5	124	10.6	166.1			
58	8.0	153.6	125	10.3	164.7			
59	8.2	151.8	126	9.9	162.7			
60	8.7	152.6	127	9.7	161.6			
61	9.4	155.0	128	9.5	160.4			
62	10.1	157.0	129	9.5	160.0			
63	11.2	158.5	130	9.4	159.9			
64	12.2	160.5	131	9.5	160.2			
65	13.2	163.0	132	9.6	160.5			
66	13.6	165.0	133	9.6	160.8			

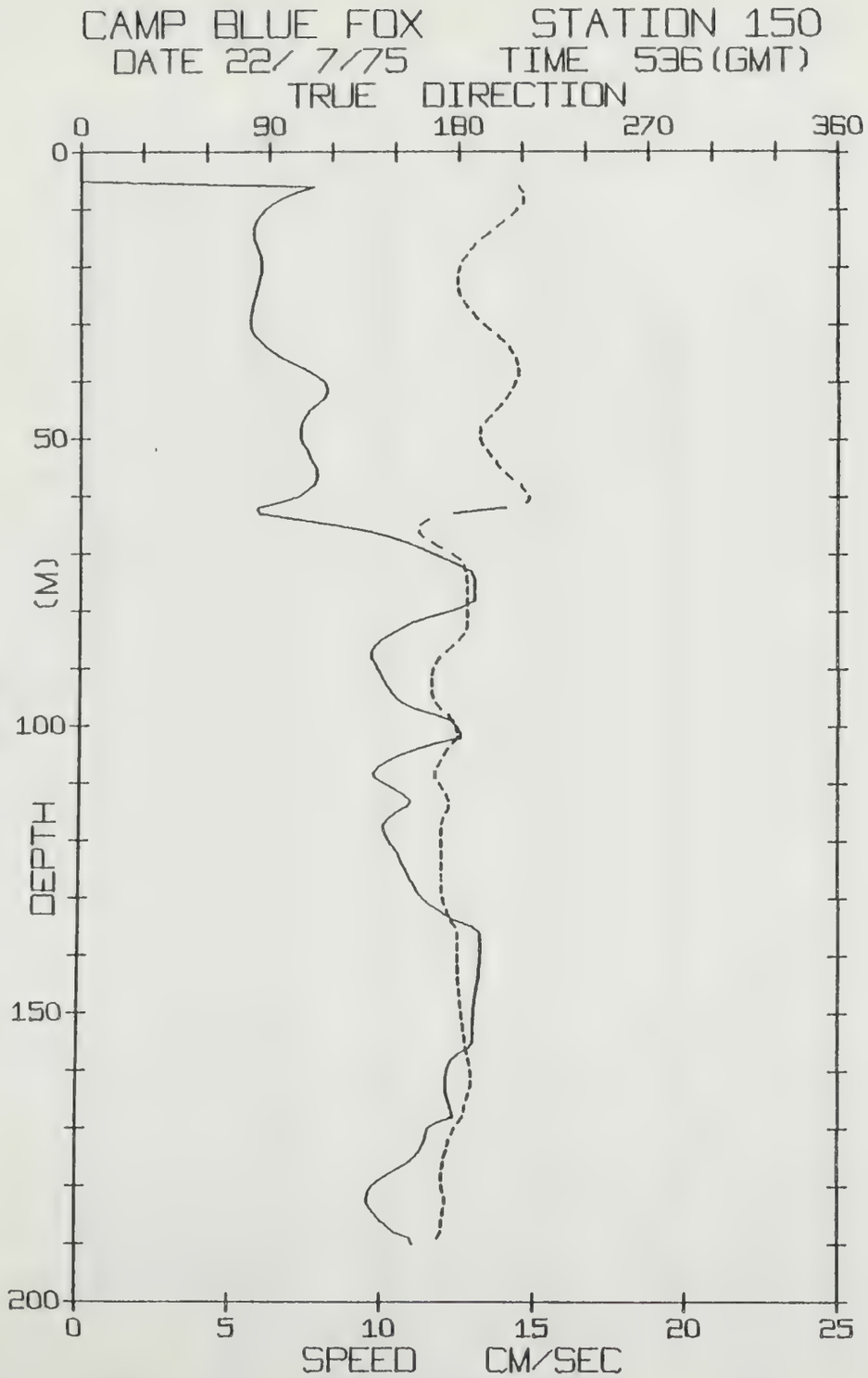
CAMP BLUE FOX STATION 150
DATE 22/ 7/75 TIME 536(GMT)
TRUE DIRECTION
0 90 180 270 360
DEPTH (M)
0 50 100 150 200
0 5 10 15 20 25
SPEED CM/SEC

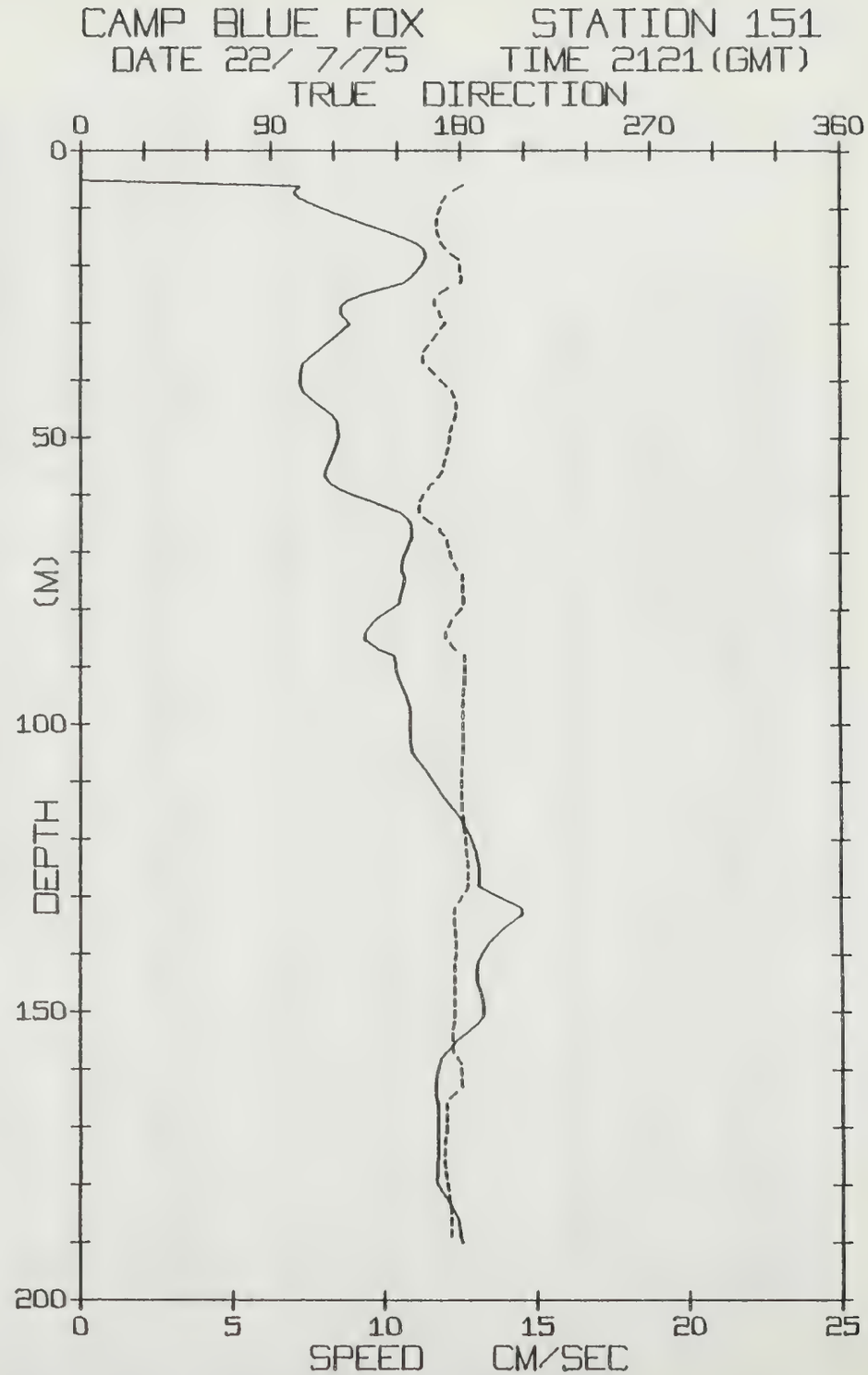
CAMP BLUE FOX STATION 151
DATE 22/ 7/75 TIME 2121(GMT)
TRUE DIRECTION
0 90 180 270 360
DEPTH (M)
0 50 100 150 200
0 5 10 15 20 25
SPEED CM/SEC

BLUE FOX STATION 150 (190M.) 22/JUL/75 536 GMT
LAT= 75.9379N LONG= 142.5937W LTER= ***** LGER= *****
NIVEL= -14.3 EIVEL= -0.9 NVER= ***** EVER= *****

DPT	SPD	DRN	DPT	SPD	DRN	DPT	SPD	DRN
0	0.0	999.9	67	10.2	163.3	134	12.5	177.5
1	0.0	999.9	68	10.8	167.5	135	13.0	179.6
2	0.0	999.9	69	11.3	172.0	136	13.3	180.4
3	0.0	999.9	70	11.7	177.1	137	13.3	180.4
4	0.0	999.9	71	12.1	180.6	138	13.3	180.4
5	0.0	999.9	72	12.5	182.5	139	13.3	180.4
6	7.7	208.7	73	12.9	183.5	140	13.3	180.4
7	7.1	210.5	74	13.0	184.0	141	13.2	180.5
8	6.7	211.1	75	13.0	184.2	142	13.2	180.6
9	6.3	210.2	76	13.0	184.2	143	13.2	180.7
10	6.1	207.6	77	13.0	184.2	144	13.2	180.9
11	5.9	204.9	78	13.0	184.1	145	13.2	181.1
12	5.8	201.5	79	12.7	184.1	146	13.1	181.3
13	5.7	198.1	80	12.2	184.3	147	13.1	181.5
14	5.7	194.9	81	11.6	184.6	148	13.1	181.9
15	5.8	191.2	82	11.0	184.5	149	13.0	182.2
16	5.8	187.8	83	10.6	183.6	150	13.0	182.6
17	5.9	185.4	84	10.3	182.3	151	13.0	183.0
18	6.0	183.6	85	9.9	180.1	152	13.0	183.4
19	6.0	181.4	86	9.7	177.4	153	13.0	183.7
20	6.0	180.2	87	9.6	174.3	154	13.0	184.0
21	6.0	179.3	88	9.6	171.2	155	13.0	184.3
22	5.9	179.1	89	9.8	169.2	156	12.9	184.8
23	5.9	179.0	90	9.9	167.8	157	12.6	185.5
24	5.8	179.9	91	10.0	167.3	158	12.4	186.2
25	5.8	180.9	92	10.1	167.1	159	12.2	186.7
26	5.7	182.4	93	10.2	167.2	160	12.2	187.0
27	5.7	184.4	94	10.3	167.7	161	12.1	187.2
28	5.6	186.7	95	10.5	168.6	162	12.2	186.9
29	5.6	189.2	96	10.7	169.9	163	12.2	186.3
30	5.6	192.2	97	11.1	172.2	164	12.2	185.4
31	5.7	195.2	98	11.7	175.5	165	12.3	184.6
32	5.8	198.6	99	12.3	178.0	166	12.3	183.9
33	6.0	201.6	100	12.5	179.0	167	12.4	183.3
34	6.2	204.0	101	12.6	179.7	168	12.4	182.7
35	6.4	205.8	102	12.6	180.1	169	11.9	180.8
36	6.7	207.5	103	11.8	177.3	170	11.6	179.0
37	7.1	208.3	104	11.2	175.1	171	11.5	177.7
38	7.5	208.5	105	10.6	173.2	172	11.5	176.5
39	7.8	208.0	106	10.2	171.7	173	11.4	175.7
40	8.1	206.8	107	9.9	170.3	174	11.3	175.0
41	8.2	205.6	108	9.7	169.3	175	11.1	174.1
42	8.1	204.2	109	9.8	169.7	176	10.9	173.6
43	8.0	202.3	110	10.1	171.4	177	10.6	173.2
44	7.8	200.3	111	10.4	173.3	178	10.3	173.1
45	7.5	197.5	112	10.7	174.8	179	10.0	173.0
46	7.4	195.2	113	11.0	176.1	180	9.7	173.7
47	7.3	192.6	114	10.8	175.7	181	9.6	174.5
48	7.2	190.4	115	10.5	174.3	182	9.6	175.0
49	7.3	189.8	116	10.2	173.0	183	9.6	174.8
50	7.3	190.6	117	10.0	172.1	184	9.7	174.0
51	7.4	191.9	118	10.1	172.0	185	9.9	173.5
52	7.6	193.9	119	10.1	171.9	186	10.1	173.0
53	7.6	195.8	120	10.2	172.1	187	10.3	172.7
54	7.7	198.1	121	10.4	172.5	188	10.5	172.6
55	7.8	199.9	122	10.5	172.8	189	11.0	171.0
56	7.8	202.8	123	10.6	172.8	190	11.1	171.5
57	7.8	205.7	124	10.7	172.8			
58	7.7	209.5	125	10.8	172.8			
59	7.5	211.7	126	10.9	172.7			
60	7.2	213.7	127	11.0	172.6			
61	6.6	212.2	128	11.1	172.7			
62	5.9	202.3	129	11.2	173.0			
63	6.0	177.7	130	11.4	173.5			
64	7.2	165.8	131	11.6	174.2			
65	8.4	161.7	132	11.9	175.3			
66	9.5	160.8	133	12.2	176.3			

BLUE FOX STATION 151 (190M.) 22/JUL/75 2121 GMT
LAT= 75.8720N LONG= 142.6259W LTER= ***** LGER= *****
NIVEL= -11.6 EIVEL= -2.1 NVER= ***** EVER= *****

DPT	SPD	DRN	DPT	SPD	DRN	DPT	SPD	DRN
0	0.0	999.9	67	10.9	172.7	134	14.3	177.0
1	0.0	999.9	68	10.8	174.1	135	14.0	177.5
2	0.0	999.9	69	10.8	174.9	136	13.8	177.9
3	0.0	999.9	70	10.7	175.7	137	13.6	177.9
4	0.0	999.9	71	10.6	176.4	138	13.4	178.0
5	0.0	999.9	72	10.6	177.6	139	13.3	177.7
6	7.2	181.5	73	10.6	178.8	140	13.2	177.3
7	7.0	176.8	74	10.7	181.3	141	13.1	177.1
8	7.2	173.2	75	10.7	181.5	142	13.0	176.9
9	7.6	171.3	76	10.6	181.6	143	13.0	176.9
10	8.0	170.1	77	10.6	181.7	144	13.0	176.9
11	8.5	169.2	78	10.5	181.8	145	13.1	176.9
12	9.1	168.5	79	10.5	181.8	146	13.1	177.1
13	9.6	168.6	80	10.2	180.2	147	13.2	177.2
14	10.1	169.2	81	9.9	177.9	148	13.3	177.2
15	10.6	170.1	82	9.7	175.8	149	13.3	177.1
16	11.1	171.3	83	9.5	174.3	150	13.3	177.0
17	11.3	173.2	84	9.4	173.0	151	13.2	176.7
18	11.4	175.7	85	9.4	173.0	152	13.1	176.4
19	11.3	179.8	86	9.6	175.6	153	12.8	176.0
20	11.2	180.3	87	9.9	178.0	154	12.6	175.6
21	11.0	180.5	88	10.3	181.7	155	12.4	175.8
22	10.9	180.9	89	10.4	182.1	156	12.2	176.1
23	10.6	180.1	90	10.4	182.1	157	12.0	176.9
24	9.9	174.2	91	10.4	182.0	158	11.9	178.5
25	9.3	169.9	92	10.5	181.8	159	11.8	180.5
26	8.8	167.6	93	10.6	181.5	160	11.7	180.6
27	8.6	167.5	94	10.7	181.3	161	11.7	180.6
28	8.6	169.8	95	10.8	181.1	162	11.7	180.7
29	8.7	171.5	96	10.8	181.0	163	11.6	180.8
30	8.9	173.1	97	10.9	180.9	164	11.7	177.6
31	8.6	170.9	98	10.9	180.9	165	11.7	174.5
32	8.4	168.7	99	10.9	181.0	166	11.8	172.9
33	8.2	166.7	100	10.9	181.0	167	11.8	173.1
34	8.0	164.5	101	10.9	181.0	168	11.7	173.4
35	7.8	162.5	102	10.9	181.0	169	11.7	173.4
36	7.5	161.7	103	10.9	181.0	170	11.7	173.1
37	7.3	162.6	104	10.9	181.0	171	11.7	172.8
38	7.2	165.4	105	11.0	180.9	172	11.7	172.5
39	7.2	168.0	106	11.1	180.7	173	11.7	172.2
40	7.2	170.9	107	11.2	180.6	174	11.7	172.0
41	7.3	173.8	108	11.4	180.5	175	11.7	172.2
42	7.4	176.4	109	11.5	180.5	176	11.7	172.5
43	7.6	177.8	110	11.6	180.4	177	11.7	172.9
44	7.8	178.3	111	11.8	180.5	178	11.7	173.3
45	8.1	178.0	112	11.9	180.6	179	11.7	173.7
46	8.3	177.5	113	12.0	180.7	180	11.7	174.1
47	8.5	177.1	114	12.2	180.9	181	11.9	174.5
48	8.5	176.0	115	12.3	181.2	182	12.0	174.8
49	8.5	175.1	116	12.5	181.5	183	12.1	175.1
50	8.5	174.7	117	12.6	181.8	184	12.2	175.4
51	8.4	174.3	118	12.7	182.1	185	12.3	175.6
52	8.3	173.8	119	12.8	182.4	186	12.4	175.7
53	8.3	173.2	120	12.9	182.7	187	12.5	175.8
54	8.2	172.6	121	13.0	182.9	188	12.5	175.8
55	8.1	171.9	122	13.0	183.2	189	12.5	175.6
56	8.0	171.3	123	13.1	183.5	190	12.6	175.4
57	8.1	169.2	124	13.1	183.6			
58	8.3	167.0	125	13.1	183.7			
59	8.6	164.6	126	13.1	183.7			
60	9.1	162.4	127	13.1	183.7			
61	9.6	160.9	128	13.1	183.7			
62	10.1	160.5	129	13.4	182.2			
63	10.6	160.8	130	13.8	180.5			
64	10.8	162.9	131	14.1	178.8			
65	10.9	166.6	132	14.5	177.1			
66	10.9	170.2	133	14.5	176.6			

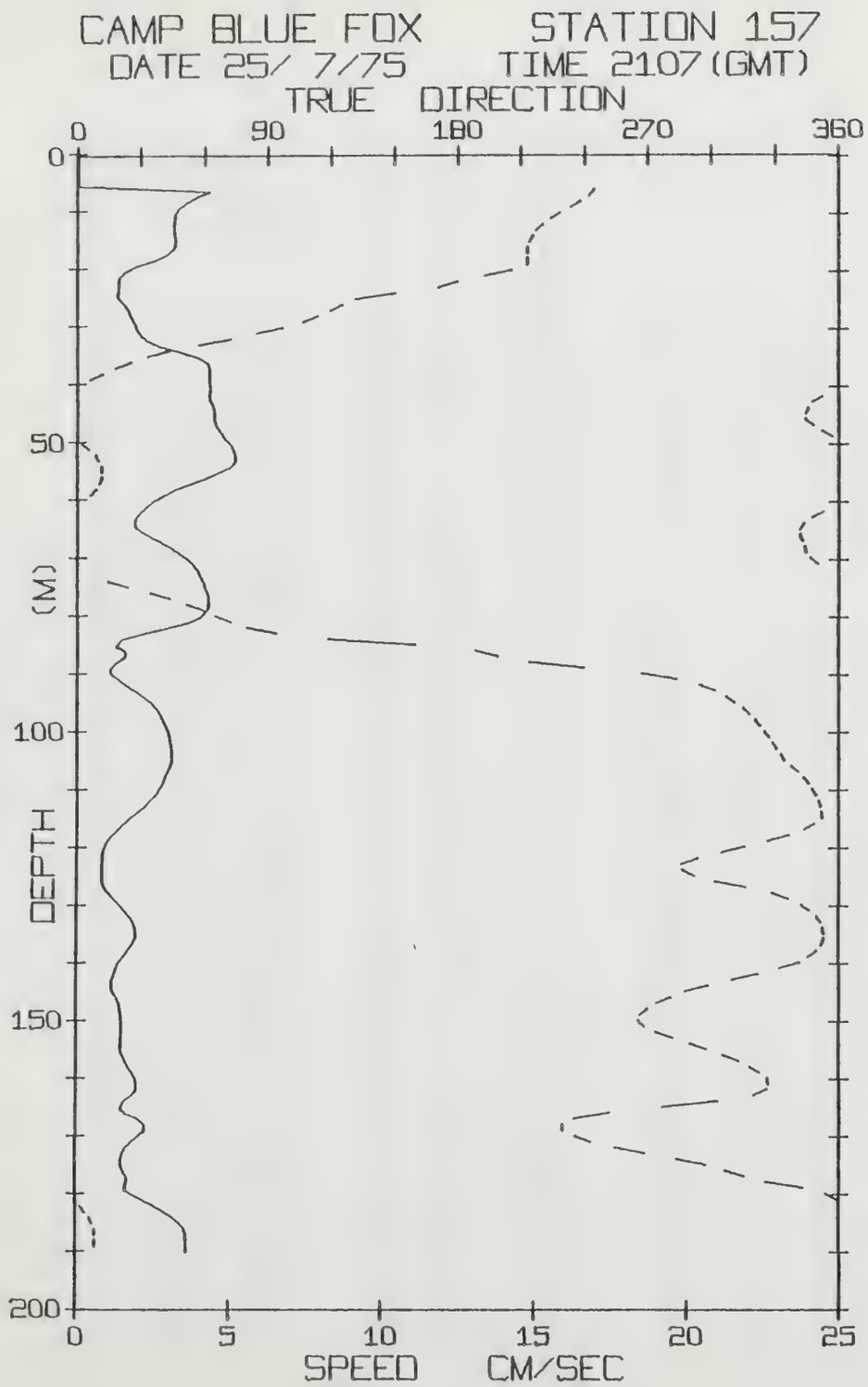
CAMP BLUE FOX
STATION 157
DATE 25/ 7/75
TIME 2107(GMT)
TRUE DIRECTION
0
90
180
270
360
DEPTH (M)
0
50
100
150
200
SPEED CM/SEC
0
5
10
15
20
25

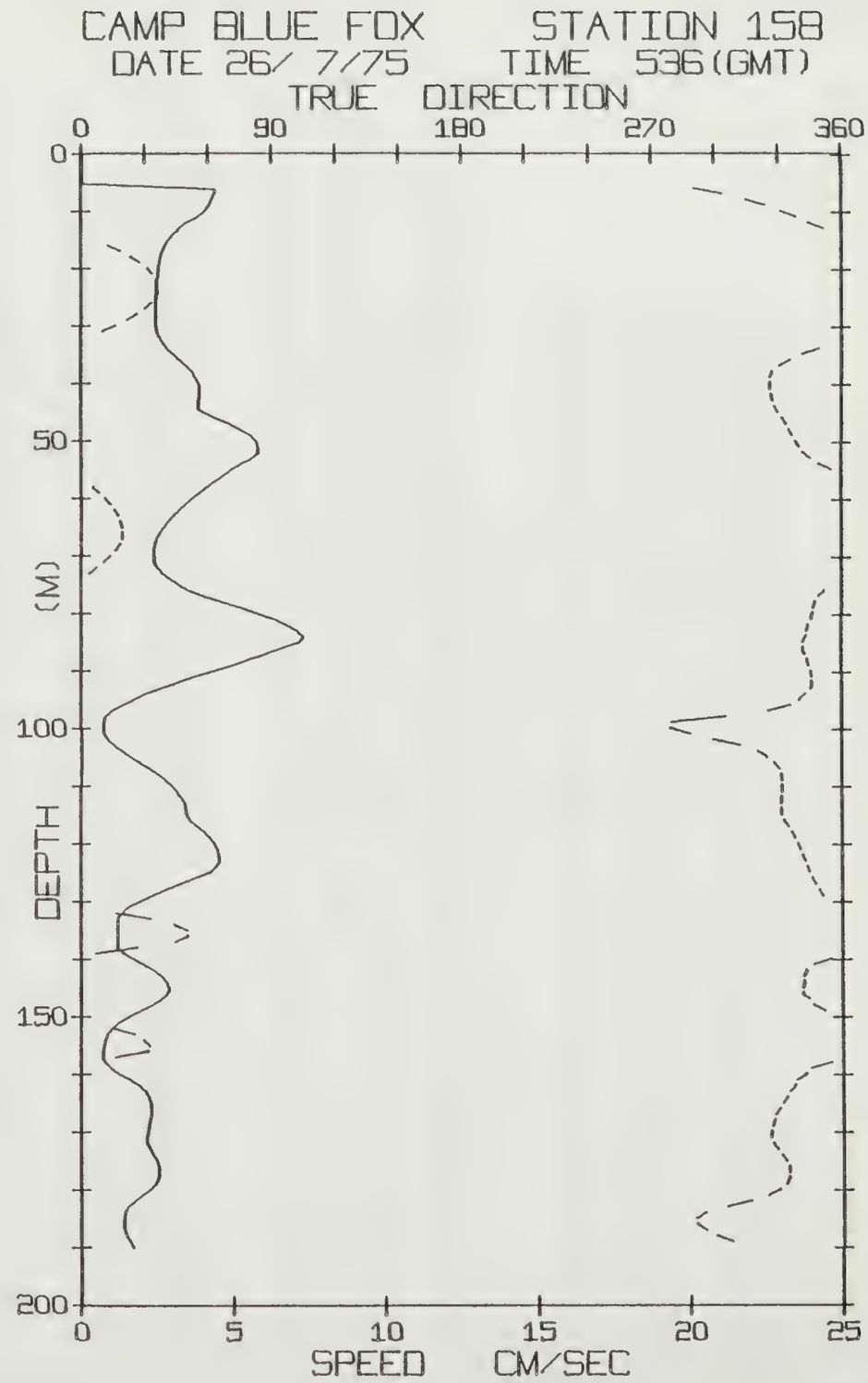
CAMP BLUE FOX
STATION 158
DATE 26/ 7/75
TIME 536(GMT)
TRUE DIRECTION
0
90
180
270
360
DEPTH (M)
0
50
100
150
200
SPEED CM/SEC
0
5
10
15
20
25

BLUE FOX STATION 157 (190M.) 25/JUL/75 2107 GMT
LAT= 75.7026N LONG= 142.9033W LTER= ***** LGER= *****
NIVEL= -4.4 EIVEL= -2.3 NVER= ***** EVER= *****

DPT	SPD	DRN	DPT	SPD	DRN	DPT	SPD	DRN
0	0.0	999.9	67	2.7	343.6	134	1.9	352.7
1	0.0	999.9	68	3.1	344.6	135	1.9	353.3
2	0.0	999.9	69	3.4	345.5	136	1.9	352.5
3	0.0	999.9	70	3.6	347.4	137	1.7	351.4
4	0.0	999.9	71	3.8	350.5	138	1.6	349.4
5	0.0	999.9	72	4.0	357.2	139	1.5	345.7
6	4.4	244.2	73	4.1	6.5	140	1.3	341.4
7	3.9	241.8	74	4.2	14.2	141	1.2	332.2
8	3.5	237.8	75	4.2	23.8	142	1.2	321.8
9	3.3	233.4	76	4.3	34.9	143	1.1	309.8
10	3.2	228.1	77	4.3	43.8	144	1.1	298.0
11	3.1	223.8	78	4.3	51.8	145	1.2	287.4
12	3.2	220.0	79	4.2	59.8	146	1.3	280.7
13	3.2	216.8	80	4.0	65.5	147	1.4	273.9
14	3.2	215.0	81	3.6	72.8	148	1.4	269.8
15	3.2	213.5	82	2.9	80.2	149	1.5	266.4
16	3.1	212.7	83	2.1	94.1	150	1.5	265.5
17	2.9	212.7	84	1.4	118.8	151	1.5	268.6
18	2.5	212.9	85	1.2	160.2	152	1.4	273.8
19	1.9	212.6	86	1.6	188.6	153	1.4	281.8
20	1.5	205.1	87	1.5	199.2	154	1.4	289.9
21	1.3	192.3	88	1.2	214.0	155	1.5	297.6
22	1.3	179.4	89	1.0	239.9	156	1.5	305.8
23	1.3	170.6	90	1.1	267.3	157	1.6	312.8
24	1.3	150.2	91	1.4	283.8	158	1.7	318.1
25	1.4	131.5	92	1.7	294.5	159	1.9	322.5
26	1.6	125.1	93	2.0	301.9	160	2.0	326.2
27	1.7	119.4	94	2.2	307.3	161	2.0	327.2
28	1.8	113.4	95	2.5	310.9	162	2.0	325.6
29	1.9	106.8	96	2.6	315.4	163	1.8	319.9
30	2.0	96.8	97	2.7	318.3	164	1.5	302.9
31	2.1	84.7	98	2.8	321.0	165	1.4	277.0
32	2.3	72.3	99	2.9	323.3	166	1.6	251.9
33	2.7	57.0	100	3.0	325.4	167	2.0	234.9
34	3.4	43.5	101	3.1	327.5	168	2.3	229.8
35	4.0	33.1	102	3.1	329.4	169	2.3	230.1
36	4.3	24.9	103	3.1	331.3	170	2.0	235.7
37	4.4	17.6	104	3.1	333.1	171	1.8	243.0
38	4.4	11.4	105	3.1	334.8	172	1.6	254.5
39	4.4	5.6	106	3.0	337.7	173	1.5	268.9
40	4.4	0.4	107	2.9	341.0	174	1.4	283.4
41	4.3	356.5	108	2.8	344.0	175	1.5	297.1
42	4.3	352.5	109	2.8	346.5	176	1.6	306.5
43	4.5	347.8	110	2.6	348.1	177	1.7	315.5
44	4.5	345.8	111	2.5	349.9	178	1.6	325.8
45	4.5	344.5	112	2.4	351.2	179	1.6	343.1
46	4.5	344.9	113	2.2	352.2	180	1.8	353.9
47	4.6	348.5	114	1.9	352.6	181	2.2	358.6
48	4.7	352.9	115	1.7	352.8	182	2.6	1.9
49	4.9	357.5	116	1.5	348.8	183	2.9	4.6
50	5.0	1.9	117	1.3	344.0	184	3.2	6.8
51	5.2	5.3	118	1.1	336.3	185	3.4	8.1
52	5.2	8.5	119	0.9	326.7	186	3.6	9.2
53	5.2	10.2	120	0.8	315.8	187	3.6	9.2
54	5.0	11.5	121	0.8	304.9	188	3.6	9.1
55	4.6	11.6	122	0.8	293.3	189	3.6	8.8
56	4.2	11.1	123	0.8	285.7	190	3.6	8.4
57	3.7	10.0	124	0.8	286.5			
58	3.1	8.2	125	0.8	292.1			
59	2.8	5.9	126	0.8	301.9			
60	2.5	2.9	127	0.9	316.4			
61	2.2	359.0	128	1.1	328.6			
62	2.0	353.4	129	1.2	336.5			
63	1.9	347.8	130	1.4	342.4			
64	1.9	343.9	131	1.6	346.3			
65	2.1	342.0	132	1.8	349.5			
66	2.4	342.5	133	1.9	351.8			

BLUE FOX STATION 158 (190M.) 26/JUL/75 536 GMT
LAT= 75.6908N LONG= 142.9264W LTER= ***** LGER= *****
NIVEL= -4.1 EIVEL= -1.8 NVER= ***** EVER= *****

DPT	SPD	DRN	DPT	SPD	DRN	DPT	SPD	DRN
0	0.0	999.9	67	2.5	19.4	134	1.2	43.9
1	0.0	999.9	68	2.4	18.2	135	1.2	50.2
2	0.0	999.9	69	2.4	16.3	136	1.2	50.7
3	0.0	999.9	70	2.4	13.8	137	1.2	44.4
4	0.0	999.9	71	2.4	10.8	138	1.2	26.1
5	0.0	999.9	72	2.5	7.4	139	1.4	6.9
6	4.4	290.5	73	2.7	3.8	140	1.7	355.2
7	4.3	304.0	74	2.9	0.2	141	2.1	346.9
8	4.3	315.2	75	3.2	356.6	142	2.4	343.3
9	4.1	324.4	76	3.5	352.0	143	2.6	341.8
10	4.0	331.8	77	4.0	349.3	144	2.8	342.0
11	3.8	339.0	78	4.6	347.4	145	2.9	341.6
12	3.4	344.7	79	5.3	346.6	146	2.8	341.4
13	3.2	352.1	80	5.8	346.1	147	2.6	344.8
14	3.0	359.4	81	6.4	345.3	148	2.3	346.8
15	2.8	6.3	82	6.8	344.1	149	1.9	351.6
16	2.7	12.8	83	7.1	343.3	150	1.5	355.5
17	2.6	18.7	84	7.3	342.7	151	1.2	4.7
18	2.6	23.9	85	7.1	341.6	152	1.0	15.1
19	2.5	28.2	86	6.6	341.7	153	0.8	25.1
20	2.5	31.7	87	6.1	342.9	154	0.8	29.7
21	2.5	34.2	88	5.5	344.0	155	0.7	32.7
22	2.5	35.8	89	5.0	344.9	156	0.7	31.3
23	2.5	36.5	90	4.4	346.1	157	0.7	16.1
24	2.4	36.3	91	3.7	346.2	158	0.8	355.1
25	2.4	35.2	92	3.2	346.2	159	1.0	345.6
26	2.4	33.1	93	2.6	345.4	160	1.3	342.7
27	2.4	30.2	94	2.1	342.9	161	1.6	338.8
28	2.4	26.4	95	1.7	339.9	162	1.9	337.5
29	2.4	21.7	96	1.3	336.2	163	2.1	335.3
30	2.5	16.3	97	1.0	325.5	164	2.3	333.7
31	2.5	10.2	98	0.8	305.3	165	2.3	331.8
32	2.6	3.6	99	0.7	279.3	166	2.3	330.2
33	2.7	356.7	100	0.7	278.6	167	2.3	328.3
34	2.9	350.1	101	0.8	288.5	168	2.2	327.4
35	3.1	341.8	102	0.9	299.2	169	2.2	326.7
36	3.3	335.9	103	1.1	312.1	170	2.2	326.0
37	3.5	331.1	104	1.4	320.3	171	2.1	325.9
38	3.7	327.4	105	1.7	325.2	172	2.2	327.6
39	3.8	326.1	106	2.0	328.5	173	2.3	329.7
40	3.9	326.3	107	2.3	331.1	174	2.4	331.7
41	3.9	326.9	108	2.5	331.9	175	2.5	333.8
42	3.9	327.6	109	2.8	332.3	176	2.6	334.8
43	3.8	328.2	110	3.0	331.9	177	2.6	334.9
44	3.8	328.9	111	3.2	331.8	178	2.5	334.4
45	4.1	330.5	112	3.3	331.5	179	2.4	333.3
46	4.5	332.6	113	3.4	331.4	180	2.2	330.2
47	4.9	334.5	114	3.5	331.6	181	2.0	324.8
48	5.3	335.8	115	3.5	332.1	182	1.7	316.4
49	5.6	337.4	116	3.6	333.2	183	1.5	305.4
50	5.8	338.9	117	3.8	335.2	184	1.4	295.0
51	5.8	340.4	118	4.1	336.8	185	1.4	291.0
52	5.8	342.2	119	4.3	338.3	186	1.4	291.5
53	5.6	345.5	120	4.4	339.7	187	1.5	295.5
54	5.2	349.6	121	4.5	341.0	188	1.5	300.7
55	4.9	355.5	122	4.6	342.0	189	1.6	307.9
56	4.6	358.4	123	4.5	343.4	190	1.7	311.7
57	4.4	2.1	124	4.4	344.3			
58	4.1	5.6	125	4.2	345.1			
59	3.9	8.8	126	3.7	346.6			
60	3.6	11.6	127	3.3	348.1			
61	3.4	14.1	128	2.8	349.5			
62	3.2	16.2	129	2.3	351.3			
63	3.0	17.9	130	1.9	356.4			
64	2.8	19.2	131	1.5	3.6			
65	2.7	19.9	132	1.3	16.4			
66	2.6	20.0	133	1.2	32.8			

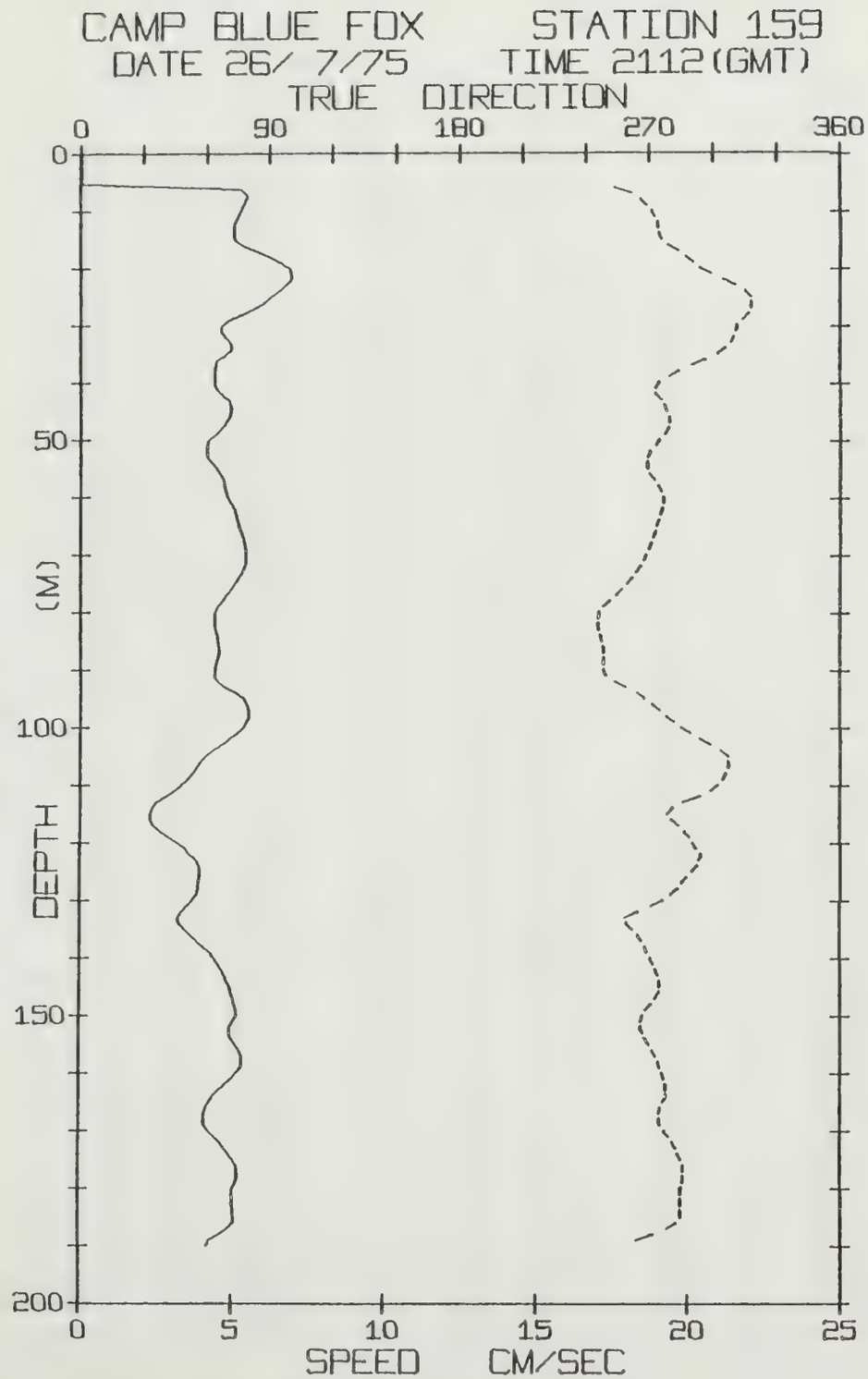
CAMP BLUE FOX
STATION 159
DATE 26/ 7/75
TIME 2112(GMT)
TRUE DIRECTION
0
90
180
270
360
DEPTH (M)
0
50
100
150
200
SPEED CM/SEC
0
5
10
15
20
25

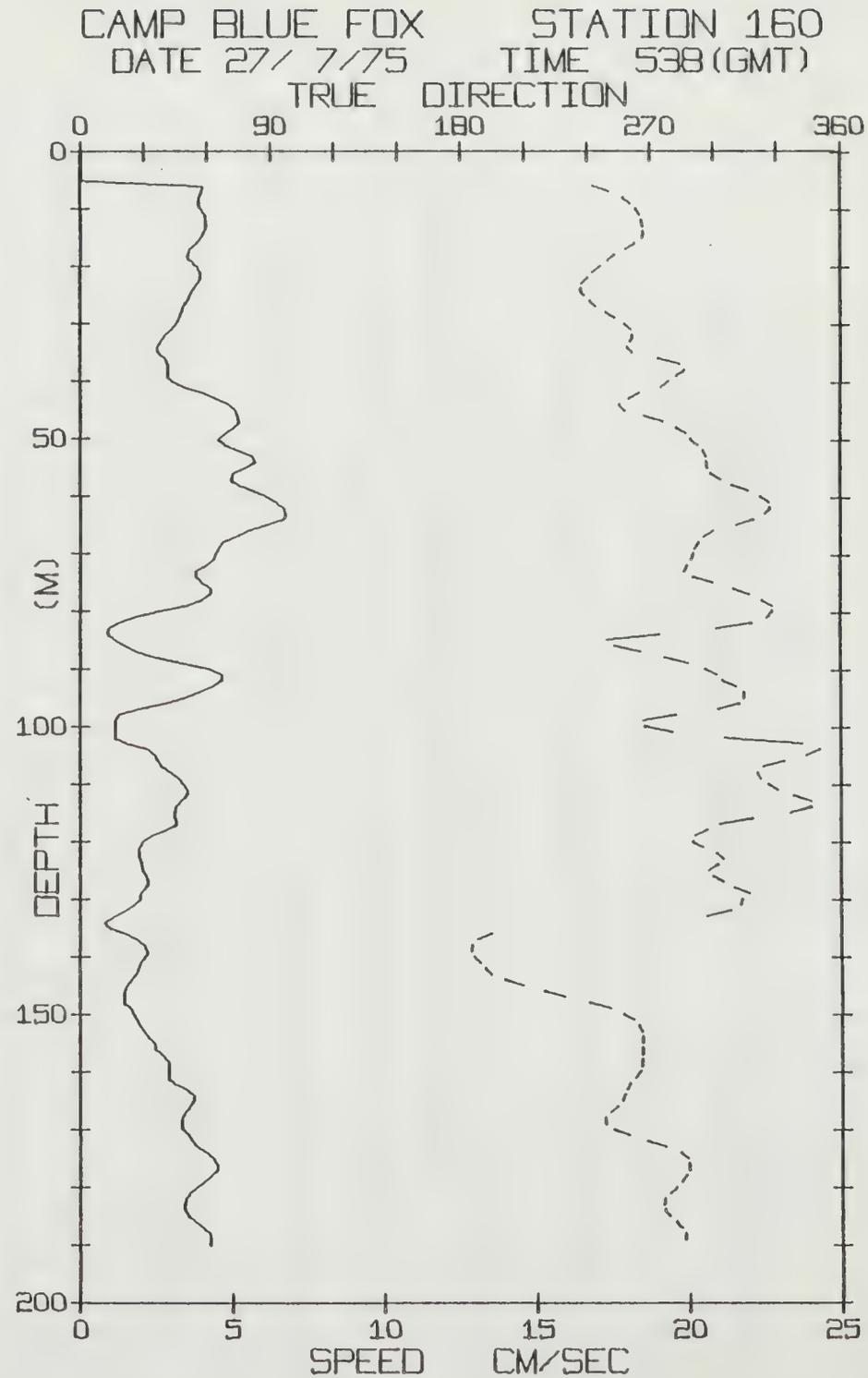
CAMP BLUE FOX
STATION 160
DATE 27/ 7/75
TIME 538(GMT)
TRUE DIRECTION
0
90
180
270
360
DEPTH (M)
0
50
100
150
200
SPEED CM/SEC
0
5
10
15
20
25

BLUE FOX STATION 159 (190M.) 26/JUL/75 2112 GMT
LAT= 75.6706N LONG= 142.9503W LTER= ***** LGER= *****
NIVEL= -3.9 EIVEL= -0.5 NVER= ***** EVER= *****

DPT	SPD	DRN	DPT	SPD	DRN	DPT	SPD	DRN
0	0.0	999.9	67	5.4	271.5	134	3.3	259.2
1	0.0	999.9	68	5.4	270.7	135	3.5	261.9
2	0.0	999.9	69	5.5	269.5	136	3.7	264.3
3	0.0	999.9	70	5.4	268.3	137	3.9	266.4
4	0.0	999.9	71	5.4	267.1	138	4.1	268.3
5	0.0	999.9	72	5.4	265.4	139	4.3	269.1
6	5.3	253.3	73	5.3	263.6	140	4.4	270.7
7	5.5	261.6	74	5.2	261.4	141	4.6	272.0
8	5.4	265.8	75	5.1	259.1	142	4.7	273.1
9	5.3	268.8	76	4.9	256.7	143	4.8	274.3
10	5.2	271.0	77	4.8	254.0	144	4.9	275.1
11	5.1	272.6	78	4.6	251.1	145	5.0	274.9
12	5.0	274.0	79	4.5	247.9	146	5.0	273.9
13	5.0	274.4	80	4.4	246.0	147	5.1	272.4
14	5.1	274.9	81	4.4	245.6	148	5.1	270.7
15	5.1	276.0	82	4.4	245.8	149	5.2	268.1
16	5.4	278.9	83	4.5	246.5	150	5.1	266.3
17	5.9	283.7	84	4.5	247.1	151	5.0	265.5
18	6.3	287.3	85	4.5	247.8	152	4.9	265.8
19	6.6	290.7	86	4.6	248.5	153	4.9	267.0
20	6.9	293.7	87	4.5	248.4	154	5.0	268.4
21	7.0	298.9	88	4.5	248.0	155	5.2	270.1
22	6.9	305.1	89	4.4	247.8	156	5.3	271.6
23	6.7	310.8	90	4.4	248.3	157	5.4	273.0
24	6.5	315.5	91	4.4	249.8	158	5.3	274.3
25	6.2	318.1	92	4.5	253.5	159	5.3	275.2
26	6.0	318.5	93	4.8	258.5	160	5.1	276.3
27	5.7	318.2	94	5.2	264.4	161	5.0	277.2
28	5.3	316.8	95	5.4	268.1	162	4.8	277.8
29	4.9	314.1	96	5.5	271.6	163	4.6	278.1
30	4.6	311.6	97	5.6	274.9	164	4.4	277.8
31	4.6	310.8	98	5.5	278.1	165	4.2	276.2
32	4.8	309.6	99	5.4	281.6	166	4.1	274.7
33	5.0	308.4	100	5.3	285.1	167	4.1	274.2
34	5.0	305.6	101	5.1	289.7	168	4.1	274.2
35	4.8	301.9	102	4.9	294.2	169	4.1	275.5
36	4.5	296.4	103	4.6	298.8	170	4.3	277.2
37	4.4	289.8	104	4.3	303.7	171	4.4	279.1
38	4.4	283.6	105	4.1	307.4	172	4.6	281.1
39	4.4	279.2	106	3.9	307.6	173	4.8	282.5
40	4.4	274.5	107	3.8	306.9	174	4.9	283.7
41	4.5	272.7	108	3.7	305.9	175	5.1	285.0
42	4.7	273.1	109	3.5	304.5	176	5.2	285.9
43	4.9	275.9	110	3.3	302.2	177	5.2	286.2
44	5.0	277.7	111	3.1	299.0	178	5.2	285.8
45	4.9	278.5	112	2.8	293.9	179	5.1	285.3
46	4.9	279.6	113	2.5	285.8	180	5.0	284.5
47	4.8	279.6	114	2.3	281.0	181	5.0	284.4
48	4.6	278.7	115	2.3	278.4	182	5.0	284.4
49	4.4	277.2	116	2.3	280.8	183	5.1	284.7
50	4.2	274.7	117	2.4	284.0	184	5.1	284.7
51	4.1	272.9	118	2.6	286.5	185	5.1	284.8
52	4.1	270.5	119	2.9	289.1	186	5.0	282.3
53	4.2	269.1	120	3.2	290.7	187	4.9	278.3
54	4.4	268.6	121	3.5	292.2	188	4.6	271.7
55	4.5	269.6	122	3.6	294.4	189	4.3	263.8
56	4.6	270.8	123	3.8	293.1	190	4.2	262.2
57	4.8	273.0	124	3.9	292.1			
58	4.8	274.6	125	3.9	290.0			
59	4.8	276.4	126	3.9	287.3			
60	4.9	277.1	127	3.9	285.0			
61	5.0	277.0	128	3.9	282.9			
62	5.1	275.9	129	3.8	280.1			
63	5.2	275.0	130	3.7	276.2			
64	5.2	273.9	131	3.5	271.0			
65	5.3	273.1	132	3.3	264.1			
66	5.3	272.4	133	3.2	258.4			

BLUE FOX STATION 160 (190M.) 27/JUL/75 538 GMT
LAT= 75.6598N LONG= 142.9509W LTER= ***** LGER= *****
NIVEL= -4.0 EIVEL= 0.4 NVER= ***** EVER= *****

DPT	SPD	DRN	DPT	SPD	DRN	DPT	SPD	DRN
0	0.0	999.9	67	5.1	295.3	134	0.8	262.1
1	0.0	999.9	68	4.7	292.8	135	1.0	216.1
2	0.0	999.9	69	4.5	291.0	136	1.5	194.5
3	0.0	999.9	70	4.4	289.9	137	1.9	188.0
4	0.0	999.9	71	4.4	288.8	138	2.1	185.2
5	0.0	999.9	72	4.1	286.9	139	2.2	184.6
6	4.0	242.7	73	3.8	285.8	140	2.1	186.5
7	3.9	250.6	74	3.8	290.5	141	2.0	189.4
8	3.9	257.0	75	4.0	299.6	142	1.9	191.6
9	3.9	260.5	76	4.3	309.1	143	1.8	194.5
10	4.0	263.4	77	4.2	316.6	144	1.7	200.7
11	4.1	265.3	78	4.0	322.7	145	1.5	209.3
12	4.1	266.2	79	3.5	327.3	146	1.4	219.7
13	4.1	266.7	80	2.6	327.2	147	1.4	229.3
14	4.0	266.6	81	1.8	325.2	148	1.5	240.7
15	3.9	266.0	82	1.2	317.7	149	1.7	251.2
16	3.8	262.8	83	0.9	301.0	150	1.8	257.0
17	3.6	258.5	84	0.9	273.7	151	1.9	261.9
18	3.5	253.2	85	1.2	249.0	152	2.0	264.4
19	3.6	249.4	86	1.5	252.4	153	2.1	266.0
20	3.9	246.2	87	1.8	265.2	154	2.3	266.4
21	4.0	242.8	88	2.4	276.6	155	2.5	265.4
22	3.9	240.0	89	3.3	287.7	156	2.5	266.0
23	3.8	237.3	90	4.2	295.8	157	2.7	265.4
24	3.7	236.8	91	4.7	301.2	158	2.9	265.1
25	3.6	238.7	92	4.6	304.3	159	2.9	265.0
26	3.5	241.4	93	4.4	310.5	160	2.9	264.1
27	3.3	244.2	94	3.9	314.1	161	2.9	262.4
28	3.3	248.9	95	3.4	314.6	162	3.1	259.6
29	3.2	253.3	96	2.8	311.8	163	3.5	258.2
30	3.1	257.8	97	1.9	302.0	164	3.7	256.9
31	3.0	260.9	98	1.3	281.6	165	3.7	256.1
32	2.8	261.7	99	1.1	266.2	166	3.6	253.7
33	2.6	260.4	100	1.1	267.4	167	3.4	250.6
34	2.5	259.0	101	1.2	280.3	168	3.3	248.0
35	2.6	261.6	102	1.1	305.1	169	3.3	248.5
36	2.8	273.5	103	1.5	342.0	170	3.4	252.3
37	2.9	283.9	104	2.2	350.0	171	3.6	259.4
38	2.8	286.2	105	2.5	343.9	172	3.7	267.9
39	2.9	282.6	106	2.6	333.5	173	3.9	276.8
40	3.0	278.6	107	2.7	323.2	174	4.2	283.8
41	3.4	275.0	108	3.0	320.7	175	4.4	287.0
42	4.0	264.8	109	3.2	322.3	176	4.5	287.9
43	4.5	259.8	110	3.4	325.5	177	4.5	287.7
44	4.9	255.3	111	3.5	330.3	178	4.3	286.0
45	5.1	257.8	112	3.5	337.9	179	4.1	284.2
46	5.2	267.1	113	3.3	346.0	180	3.8	281.6
47	5.2	276.0	114	3.1	346.2	181	3.6	278.8
48	5.0	282.2	115	3.1	336.2	182	3.4	276.4
49	4.8	286.8	116	3.1	318.2	183	3.4	275.6
50	4.5	289.1	117	3.2	302.4	184	3.5	276.6
51	4.7	292.2	118	2.8	296.5	185	3.6	278.7
52	5.2	295.2	119	2.3	290.9	186	3.8	281.6
53	5.7	296.8	120	2.0	289.5	187	4.0	284.1
54	5.8	297.1	121	1.9	294.7	188	4.3	286.2
55	5.4	297.5	122	1.9	301.6	189	4.3	286.0
56	5.0	298.9	123	2.0	304.4	190	4.3	286.0
57	4.9	303.3	124	2.1	301.5			
58	5.2	308.5	125	2.1	297.4			
59	5.7	316.3	126	2.2	299.8			
60	6.1	322.3	127	2.3	304.3			
61	6.4	326.2	128	2.1	309.6			
62	6.7	326.8	129	2.0	316.6			
63	6.8	324.2	130	1.9	313.0			
64	6.7	319.1	131	1.7	312.1			
65	6.1	310.6	132	1.5	307.7			
66	5.5	299.9	133	1.1	296.5			

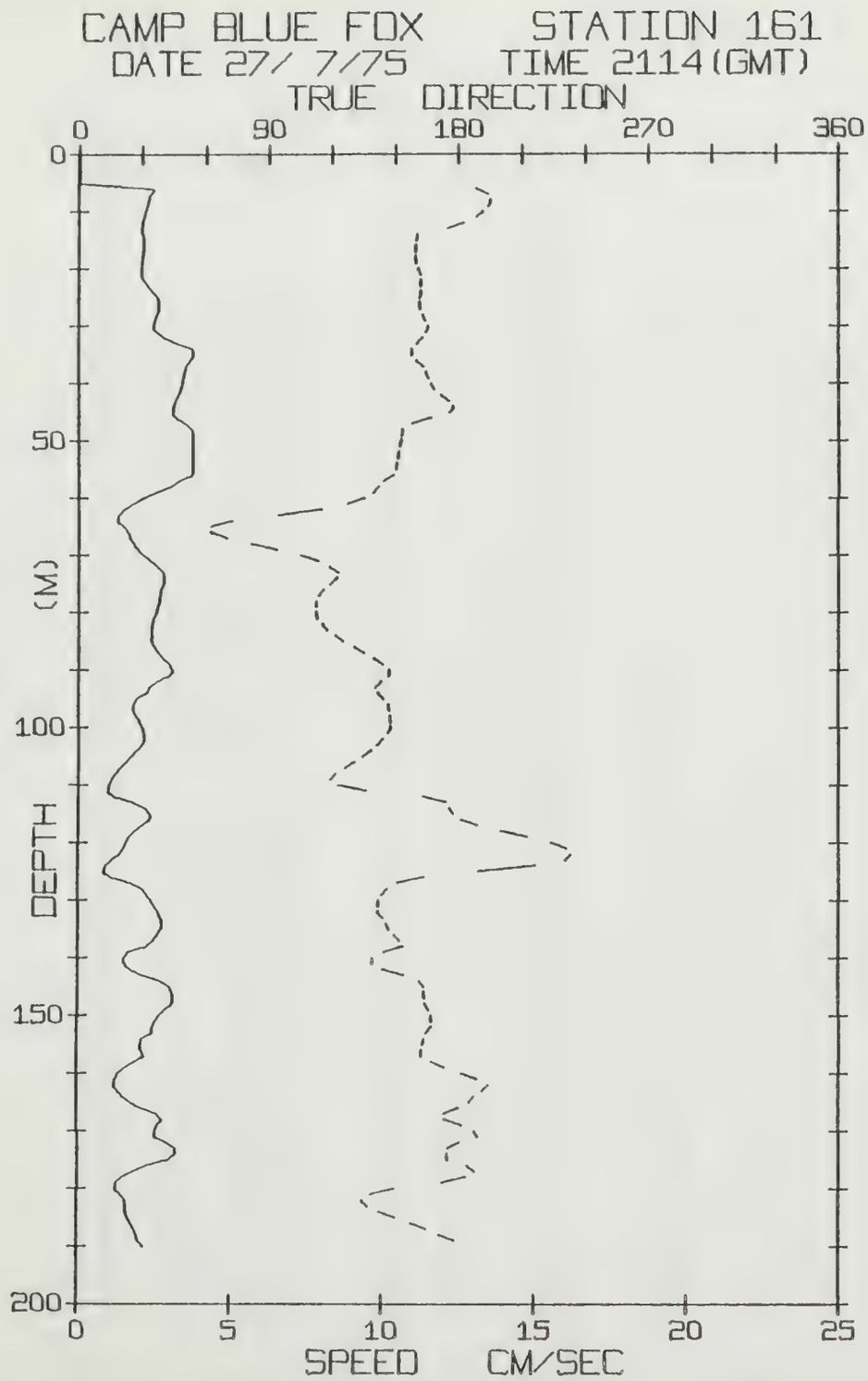
CAMP BLUE FOX
STATION 161
DATE 27/ 7/75
TIME 2114(GMT)
TRUE DIRECTION
0
90
180
270
360
DEPTH (M)
0
50
100
150
200
SPEED CM/SEC
0
5
10
15
20
25

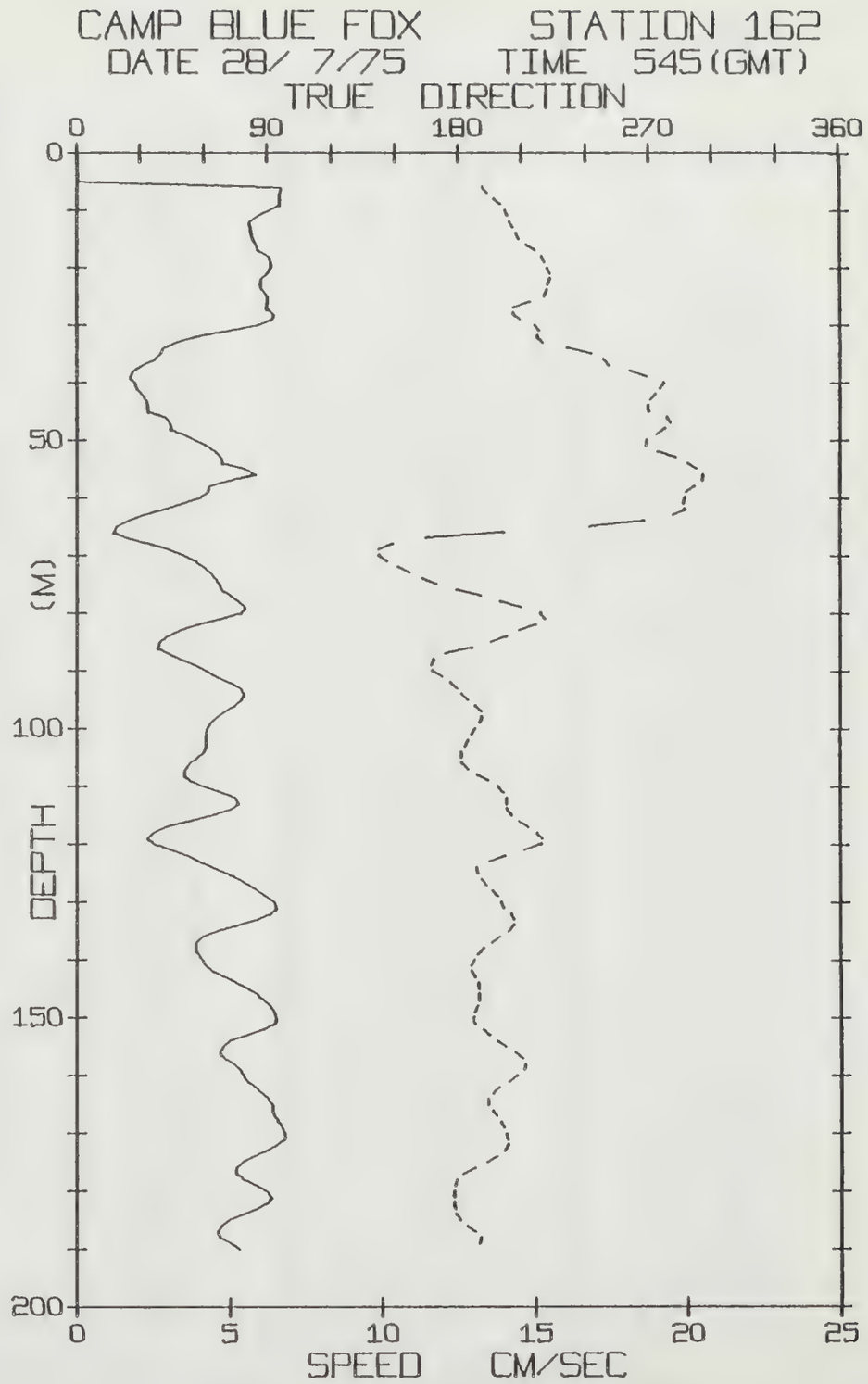
CAMP BLUE FOX
STATION 162
DATE 28/ 7/75
TIME 545(GMT)
TRUE DIRECTION
0
90
180
270
360
DEPTH (M)
0
50
100
150
200
SPEED CM/SEC
0
5
10
15
20
25

BLUE FOX STATION 161 (190M.) 27/JUL/75 2114 GMT
LAT= 75.6388N LONG= 142.9235W LTER= ***** LGER= *****
NIVEL= -4.4 EIVEL= 2.3 NVER= ***** EVER= *****

DPT	SPD	DRN	DPT	SPD	DRN	DPT	SPD	DRN
0	0.0	999.9	67	1.7	70.5	134	2.8	146.3
1	0.0	999.9	68	1.8	81.8	135	2.7	147.7
2	0.0	999.9	69	2.0	93.7	136	2.6	149.9
3	0.0	999.9	70	2.2	105.3	137	2.4	152.6
4	0.0	999.9	71	2.4	113.4	138	2.2	154.1
5	0.0	999.9	72	2.6	118.8	139	1.6	144.6
6	2.5	188.3	73	2.8	123.0	140	1.5	139.0
7	2.3	193.8	74	2.8	122.0	141	1.5	139.4
8	2.3	195.0	75	2.7	119.1	142	1.7	144.5
9	2.2	193.7	76	2.7	115.6	143	2.1	154.2
10	2.1	191.4	77	2.6	113.7	144	2.7	161.9
11	2.1	188.1	78	2.6	112.3	145	3.0	164.1
12	2.0	182.2	79	2.6	112.2	146	3.1	164.0
13	2.0	174.4	80	2.5	112.8	147	3.1	164.4
14	2.1	160.3	81	2.4	113.4	148	3.1	164.7
15	2.1	159.5	82	2.4	115.6	149	2.8	166.4
16	2.1	159.1	83	2.4	117.9	150	2.7	167.4
17	2.1	159.1	84	2.4	121.9	151	2.5	167.6
18	2.0	159.1	85	2.4	125.6	152	2.4	166.8
19	2.0	160.1	86	2.5	130.6	153	2.4	164.6
20	2.0	161.2	87	2.6	135.3	154	2.1	163.6
21	2.1	162.1	88	2.8	140.0	155	2.0	163.0
22	2.2	162.2	89	3.0	144.4	156	2.1	162.3
23	2.3	162.0	90	3.1	147.0	157	2.2	162.5
24	2.5	161.5	91	3.0	146.7	158	1.9	167.4
25	2.6	161.1	92	2.6	143.3	159	1.5	173.6
26	2.6	161.3	93	2.3	140.4	160	1.3	181.7
27	2.6	162.0	94	2.2	142.0	161	1.2	189.3
28	2.5	163.1	95	1.9	144.6	162	1.2	194.5
29	2.4	164.3	96	1.8	146.9	163	1.3	191.4
30	2.4	165.3	97	1.8	147.7	164	1.5	187.5
31	2.6	164.0	98	1.9	147.9	165	1.8	185.3
32	2.8	162.1	99	2.0	148.2	166	2.1	180.0
33	3.2	159.7	100	2.1	147.7	167	2.6	173.2
34	3.7	157.4	101	2.2	146.4	168	2.8	173.6
35	3.8	157.4	102	2.1	144.0	169	2.6	181.8
36	3.6	159.7	103	2.1	141.3	170	2.5	187.9
37	3.5	163.1	104	1.9	138.2	171	2.6	189.7
38	3.4	164.5	105	1.7	134.5	172	3.0	180.4
39	3.4	165.7	106	1.5	130.4	173	3.2	175.2
40	3.4	167.0	107	1.3	126.3	174	3.2	174.5
41	3.3	168.5	108	1.2	121.6	175	3.0	175.4
42	3.2	171.3	109	1.0	119.2	176	2.3	184.5
43	3.1	175.2	110	1.0	122.7	177	1.9	188.2
44	3.1	177.2	111	0.9	136.4	178	1.5	183.5
45	3.1	175.5	112	1.2	163.1	179	1.2	172.4
46	3.2	166.8	113	1.8	174.1	180	1.2	150.2
47	3.5	158.0	114	2.2	176.0	181	1.4	138.6
48	3.7	153.2	115	2.4	177.7	182	1.6	134.6
49	3.7	152.7	116	2.3	181.5	183	1.6	137.6
50	3.7	152.2	117	2.1	189.3	184	1.6	142.9
51	3.7	151.7	118	1.8	200.2	185	1.7	150.5
52	3.7	151.2	119	1.6	212.7	186	1.8	158.0
53	3.7	150.8	120	1.5	224.0	187	1.9	164.9
54	3.7	150.4	121	1.4	231.2	188	2.0	171.2
55	3.7	149.9	122	1.3	233.3	189	2.0	178.2
56	3.7	148.7	123	1.1	230.7	190	2.2	179.2
57	3.3	144.6	124	0.9	216.1			
58	3.0	141.5	125	0.8	189.4			
59	2.5	139.3	126	1.1	163.6			
60	2.1	135.0	127	1.7	151.0			
61	1.8	127.5	128	2.1	146.3			
62	1.5	114.8	129	2.3	143.8			
63	1.3	94.5	130	2.4	141.8			
64	1.3	72.2	131	2.5	141.5			
65	1.5	62.0	132	2.6	141.9			
66	1.6	62.7	133	2.7	144.4			

BLUE FOX STATION 162 (190M.) 28/JUL/75 545 GMT
LAT= 75.6261N LONG= 142.8905W LTER= ***** LGER= *****
NIVEL= -4.8 EIVEL= 3.6 NVER= ***** EVER= *****

DPT	SPD	DRN	DPT	SPD	DRN	DPT	SPD	DRN
0	0.0	999.9	67	1.7	164.3	134	5.3	206.1
1	0.0	999.9	68	2.4	148.9	135	4.6	203.4
2	0.0	999.9	69	3.1	142.3	136	4.1	199.4
3	0.0	999.9	70	3.5	143.0	137	3.9	195.8
4	0.0	999.9	71	3.9	146.5	138	3.9	191.6
5	0.0	999.9	72	4.2	151.7	139	4.0	189.2
6	6.7	191.5	73	4.4	157.1	140	4.1	187.5
7	6.6	194.0	74	4.6	163.2	141	4.3	185.7
8	6.7	196.9	75	4.7	169.9	142	4.5	186.5
9	6.7	200.2	76	4.8	179.6	143	4.9	188.4
10	6.3	202.5	77	5.1	190.8	144	5.2	189.6
11	5.9	203.5	78	5.3	199.9	145	5.6	190.2
12	5.6	204.7	79	5.5	209.9	146	5.9	190.2
13	5.7	206.5	80	5.4	219.1	147	6.1	189.9
14	5.7	207.8	81	4.7	221.1	148	6.4	188.6
15	5.8	209.2	82	3.9	216.6	149	6.5	187.5
16	5.9	212.4	83	3.4	208.9	150	6.5	186.8
17	6.0	216.8	84	3.0	203.0	151	6.5	188.1
18	6.3	219.6	85	2.7	195.6	152	6.1	191.6
19	6.4	221.2	86	2.6	186.5	153	5.6	194.9
20	6.3	222.6	87	3.0	173.7	154	5.0	198.5
21	6.2	223.8	88	3.4	168.5	155	4.8	202.4
22	6.0	223.2	89	3.9	166.9	156	4.6	207.1
23	6.0	222.0	90	4.2	168.0	157	4.8	210.5
24	6.1	221.7	91	4.6	172.7	158	5.2	211.8
25	6.3	220.4	92	5.0	176.7	159	5.4	210.8
26	6.2	213.9	93	5.4	179.5	160	5.5	207.4
27	6.2	206.0	94	5.5	181.8	161	5.6	203.9
28	6.5	205.8	95	5.4	184.8	162	5.9	198.9
29	6.4	209.5	96	5.2	187.8	163	6.1	196.0
30	5.9	216.5	97	4.8	190.9	164	6.3	193.8
31	5.0	218.7	98	4.6	191.1	165	6.4	194.0
32	3.9	217.2	99	4.4	189.6	166	6.4	195.9
33	3.3	220.3	100	4.2	187.6	167	6.5	198.3
34	2.8	231.8	101	4.2	185.9	168	6.6	200.0
35	2.7	243.0	102	4.2	184.3	169	6.8	201.7
36	2.5	249.1	103	4.2	183.0	170	6.8	202.7
37	2.1	251.4	104	4.1	181.2	171	6.8	203.4
38	1.8	261.5	105	3.9	181.6	172	6.6	202.9
39	1.7	269.2	106	3.7	181.9	173	6.2	201.2
40	1.9	277.2	107	3.5	184.8	174	5.8	197.7
41	2.0	275.1	108	3.5	188.9	175	5.4	193.2
42	2.2	273.0	109	3.7	194.2	176	5.2	187.7
43	2.3	270.7	110	4.1	198.6	177	5.2	182.0
44	2.4	269.4	111	4.7	201.2	178	5.5	179.0
45	2.3	270.3	112	5.2	203.0	179	5.8	177.9
46	2.9	278.7	113	5.3	202.8	180	6.2	177.5
47	3.1	280.6	114	5.0	203.2	181	6.4	177.7
48	3.0	277.5	115	4.4	205.5	182	6.3	178.0
49	3.5	273.6	116	3.7	208.8	183	5.9	178.6
50	3.9	269.1	117	2.9	213.1	184	5.5	179.3
51	4.3	268.5	118	2.5	217.0	185	5.0	181.0
52	4.6	274.3	119	2.3	219.8	186	4.7	184.0
53	4.7	282.9	120	2.6	218.6	187	4.6	187.7
54	4.8	288.7	121	3.1	211.3	188	4.7	190.3
55	5.5	292.9	122	3.6	201.9	189	5.0	189.5
56	5.9	296.0	123	4.0	194.6	190	5.3	186.7
57	5.0	295.2	124	4.4	188.6			
58	4.3	291.6	125	4.9	189.3			
59	4.3	287.6	126	5.3	191.1			
60	4.0	286.6	127	5.6	193.2			
61	3.4	286.1	128	5.9	196.1			
62	2.8	287.5	129	6.2	198.7			
63	2.1	281.2	130	6.5	200.3			
64	1.6	267.7	131	6.6	201.6			
65	1.3	241.9	132	6.4	205.0			
66	1.2	201.4	133	5.9	206.7			

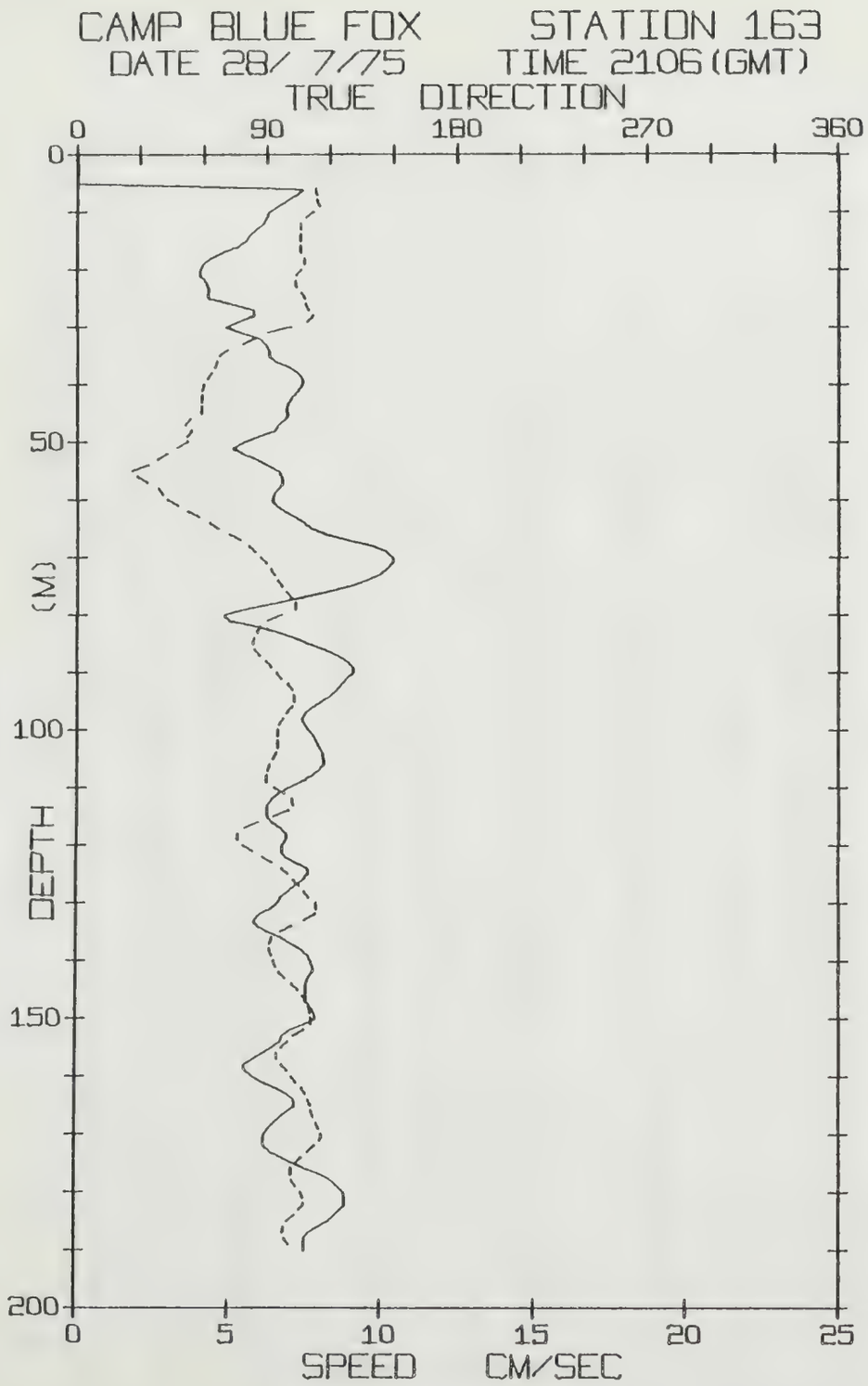
CAMP BLUE FOX
STATION 163
DATE 28/ 7/75
TIME 2106(GMT)
TRUE DIRECTION
0
90
180
270
360
DEPTH (M)
0
50
100
150
200
SPEED CM/SEC
0
5
10
15
20
25

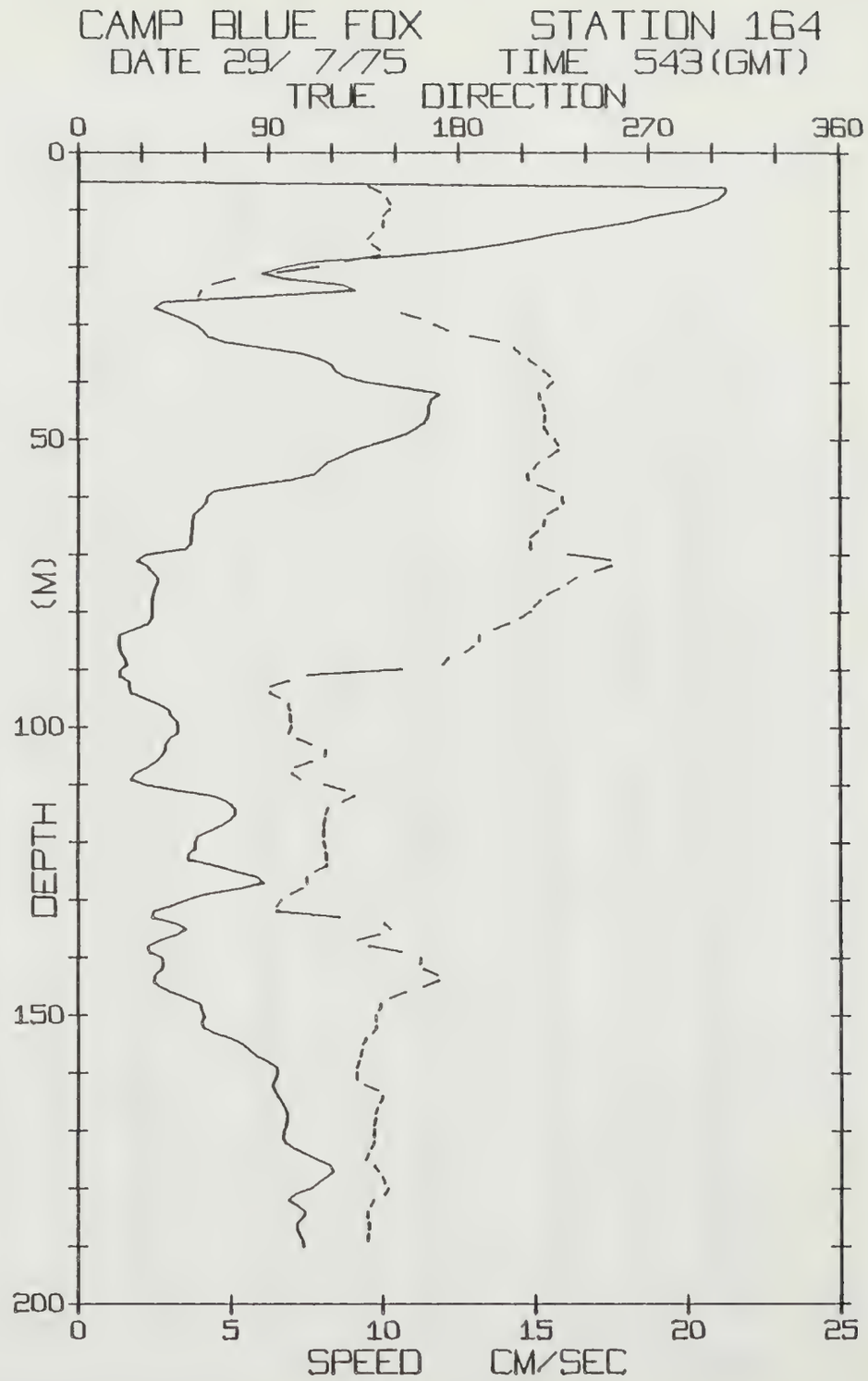
CAMP BLUE FOX
STATION 164
DATE 29/ 7/75
TIME 543(GMT)
TRUE DIRECTION
0
90
180
270
360
DEPTH (M)
0
50
100
150
200
SPEED CM/SEC
0
5
10
15
20
25

BLUE FOX STATION 163 (190M.) 28/JUL/75 2106 GMT
LAT= 75.6026N LONG= 142.8150W LTER= 0. LGER= 1.
NIVEL= -1.3 EIVEL= 11.8 NVER= 0. EVER= 0.

DPT	SPD	DRN	DPT	SPD	DRN	DPT	SPD	DRN
0	0.0	999.9	67	8.9	77.7	134	6.0	102.0
1	0.0	999.9	68	9.7	81.5	135	6.3	96.9
2	0.0	999.9	69	10.2	84.6	136	6.8	92.7
3	0.0	999.9	70	10.4	87.3	137	7.1	91.7
4	0.0	999.9	71	10.3	90.0	138	7.4	91.8
5	0.0	999.9	72	10.2	92.0	139	7.6	92.9
6	7.4	113.0	73	9.9	93.8	140	7.7	93.8
7	7.2	113.8	74	9.5	95.4	141	7.8	94.9
8	6.9	114.1	75	9.0	97.4	142	7.7	96.6
9	6.6	115.1	76	8.2	99.4	143	7.6	99.2
10	6.3	111.7	77	7.4	102.0	144	7.5	102.3
11	6.2	108.5	78	6.5	103.7	145	7.5	105.2
12	6.1	105.6	79	5.5	103.0	146	7.5	107.7
13	5.9	105.4	80	4.8	97.3	147	7.6	109.6
14	5.7	105.3	81	5.0	90.3	148	7.8	110.8
15	5.5	106.0	82	5.9	86.8	149	7.9	111.6
16	5.3	105.8	83	6.6	85.2	150	7.9	111.9
17	4.8	106.3	84	7.1	83.6	151	7.5	111.1
18	4.4	107.7	85	7.6	83.0	152	7.0	108.1
19	4.1	107.4	86	8.1	84.4	153	6.8	103.3
20	4.0	105.7	87	8.6	86.8	154	6.7	100.5
21	4.1	103.4	88	8.9	89.8	155	6.4	97.4
22	4.2	102.7	89	9.1	92.3	156	6.1	95.2
23	4.3	103.9	90	9.1	94.7	157	5.8	95.9
24	4.3	106.1	91	8.9	97.0	158	5.5	97.9
25	4.3	108.2	92	8.7	100.0	159	5.6	100.5
26	5.1	108.7	93	8.5	102.3	160	5.8	102.6
27	5.8	110.1	94	8.3	103.1	161	6.2	104.7
28	5.8	111.8	95	8.0	102.9	162	6.6	107.6
29	5.3	109.1	96	7.7	101.6	163	7.0	109.6
30	4.9	101.1	97	7.5	99.3	164	7.2	110.6
31	5.4	90.3	98	7.4	97.3	165	7.2	112.0
32	6.0	84.3	99	7.5	95.7	166	7.0	112.3
33	6.2	78.4	100	7.7	94.7	167	6.7	113.2
34	6.3	71.4	101	7.8	94.7	168	6.5	114.5
35	6.3	67.3	102	7.9	94.8	169	6.3	115.8
36	6.6	65.8	103	8.0	94.8	170	6.2	116.7
37	7.0	65.0	104	8.1	94.1	171	6.2	116.0
38	7.3	63.4	105	8.1	92.7	172	6.2	113.4
39	7.4	61.5	106	8.1	91.2	173	6.4	110.3
40	7.4	59.7	107	7.9	90.2	174	6.8	107.1
41	7.2	58.9	108	7.7	89.6	175	7.1	104.3
42	7.1	58.6	109	7.4	90.3	176	7.6	102.4
43	6.9	58.4	110	7.0	93.6	177	8.1	102.0
44	6.9	58.7	111	6.6	98.2	178	8.4	102.7
45	6.9	58.5	112	6.4	101.9	179	8.6	104.8
46	6.8	53.4	113	6.3	102.8	180	8.8	107.0
47	6.6	51.0	114	6.3	100.4	181	8.9	108.6
48	6.5	54.0	115	6.3	93.4	182	8.9	108.5
49	5.9	52.0	116	6.4	86.1	183	8.7	106.3
50	5.5	51.9	117	6.7	80.0	184	8.5	103.6
51	5.1	47.3	118	6.9	76.4	185	8.3	100.6
52	5.5	42.4	119	6.9	76.3	186	8.0	98.7
53	5.9	38.3	120	6.7	79.2	187	7.7	98.2
54	6.3	33.7	121	6.7	83.6	188	7.5	99.3
55	6.6	26.0	122	6.9	88.3	189	7.5	101.5
56	6.8	28.8	123	7.2	92.8	190	7.5	101.5
57	6.7	33.5	124	7.6	97.1			
58	6.6	38.7	125	7.6	100.7			
59	6.4	41.0	126	7.4	103.0			
60	6.4	43.1	127	7.2	105.7			
61	6.6	47.9	128	6.9	108.2			
62	6.8	52.4	129	6.7	110.6			
63	7.2	57.8	130	6.6	113.7			
64	7.5	62.7	131	6.4	114.2			
65	7.7	66.9	132	6.0	113.0			
66	8.2	72.4	133	5.8	108.0			

BLUE FOX STATION 164 (190M.) 29/JUL/75 543 GMT
LAT= 75.6015N LONG= 142.5900W LTER= 2. LGER= 3.
NIVEL= -11.5 EIVEL= 22.1 NVER= 0. EVER= 0.

DPT	SPD	DRN	DPT	SPD	DRN	DPT	SPD	DRN
0	0.0	999.9	67	3.7	214.2	134	3.2	144.7
1	0.0	999.9	68	3.7	213.6	135	3.5	147.9
2	0.0	999.9	69	3.5	214.3	136	3.2	142.2
3	0.0	999.9	70	2.2	231.8	137	2.7	132.0
4	0.0	999.9	71	1.9	251.7	138	2.3	137.6
5	0.0	999.9	72	2.3	252.5	139	2.4	152.9
6	21.3	137.9	73	2.5	244.1	140	2.8	162.0
7	21.2	143.1	74	2.6	235.8	141	2.8	161.4
8	21.0	146.4	75	2.6	231.7	142	2.7	163.5
9	20.6	148.0	76	2.5	227.2	143	2.5	169.5
10	20.0	147.1	77	2.4	221.9	144	2.5	170.5
11	18.9	144.3	78	2.4	218.7	145	2.7	163.2
12	18.2	144.5	79	2.4	215.8	146	3.1	154.6
13	17.1	144.4	80	2.4	213.8	147	3.6	147.9
14	15.8	139.7	81	2.4	209.2	148	4.0	143.3
15	14.9	137.2	82	2.3	203.7	149	4.1	142.1
16	13.8	139.3	83	1.8	196.9	150	4.1	140.7
17	12.5	142.9	84	1.3	189.8	151	4.0	141.4
18	10.5	142.4	85	1.3	189.9	152	4.1	141.1
19	7.7	126.3	86	1.4	186.8	153	4.5	139.3
20	6.7	113.4	87	1.4	183.0	154	5.0	136.1
21	6.0	94.2	88	1.6	175.2	155	5.4	134.5
22	6.8	73.7	89	1.6	172.6	156	5.6	133.9
23	8.7	63.4	90	1.4	153.0	157	5.9	133.4
24	9.1	58.0	91	1.3	108.3	158	6.2	132.5
25	6.1	56.8	92	1.7	99.4	159	6.5	131.6
26	2.8	75.1	93	1.7	90.6	160	6.5	131.8
27	2.5	140.7	94	1.8	90.2	161	6.5	132.2
28	3.0	152.7	95	2.2	95.5	162	6.4	135.4
29	3.5	162.2	96	2.7	99.1	163	6.5	141.8
30	3.9	168.6	97	3.0	100.7	164	6.6	144.0
31	4.1	175.0	98	3.1	100.3	165	6.7	142.7
32	4.3	185.3	99	3.2	101.0	166	6.8	141.4
33	4.8	199.3	100	3.3	100.6	167	6.9	140.5
34	6.0	206.2	101	3.2	99.2	168	6.8	140.1
35	7.4	209.1	102	3.0	103.8	169	6.8	139.8
36	8.0	213.0	103	2.8	110.1	170	6.7	140.1
37	8.3	216.8	104	2.8	116.9	171	6.7	140.2
38	8.5	220.3	105	2.7	116.3	172	6.8	139.6
39	8.8	223.4	106	2.5	110.2	173	7.1	138.4
40	9.4	224.6	107	2.2	102.6	174	7.5	137.0
41	10.7	221.8	108	1.8	101.0	175	7.8	136.0
42	11.9	218.4	109	1.7	105.1	176	8.3	140.0
43	11.6	219.0	110	2.2	116.6	177	8.4	142.5
44	11.5	220.3	111	3.2	126.0	178	8.1	144.2
45	11.5	221.2	112	4.5	130.3	179	7.9	145.4
46	11.5	221.0	113	4.9	124.8	180	7.6	146.7
47	11.3	220.2	114	5.1	117.8	181	7.1	144.9
48	11.1	220.8	115	5.2	116.8	182	6.9	139.5
49	10.8	222.8	116	5.0	116.4	183	7.2	138.0
50	10.2	225.7	117	4.7	115.7	184	7.5	136.9
51	9.6	227.4	118	4.3	115.5	185	7.4	137.1
52	9.0	226.8	119	3.9	115.9	186	7.2	137.7
53	8.6	223.0	120	3.8	116.4	187	7.2	137.4
54	8.2	218.0	121	3.9	117.1	188	7.3	136.9
55	7.9	215.5	122	3.6	117.6	189	7.4	136.5
56	7.7	213.1	123	3.6	117.4	190	7.4	136.4
57	7.0	213.4	124	4.5	117.9			
58	5.6	217.8	125	5.1	112.0			
59	4.4	225.0	126	5.9	108.0			
60	4.2	228.9	127	6.1	108.6			
61	4.2	229.7	128	5.3	106.0			
62	4.0	226.8	129	4.2	100.5			
63	3.8	222.1	130	3.5	95.8			
64	3.7	220.5	131	3.0	93.8			
65	3.7	219.9	132	2.4	94.3			
66	3.7	217.1	133	2.4	123.5			

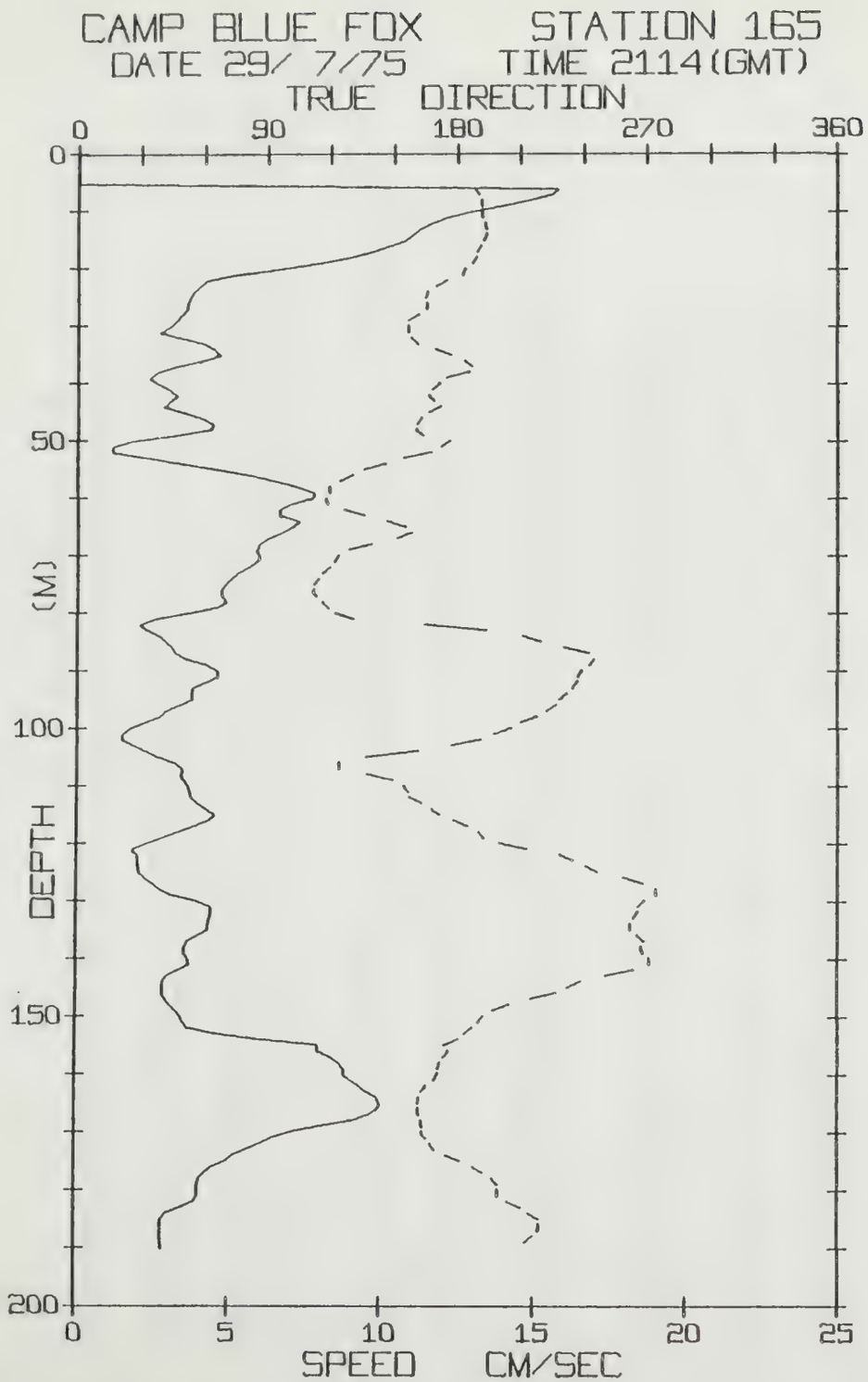
CAMP BLUE FOX
STATION 165
DATE 29/ 7/75
TIME 2114(GMT)
TRUE DIRECTION
0
90
180
270
360
DEPTH (M)
0
50
100
150
200
SPEED CM/SEC
0
5
10
15
20
25

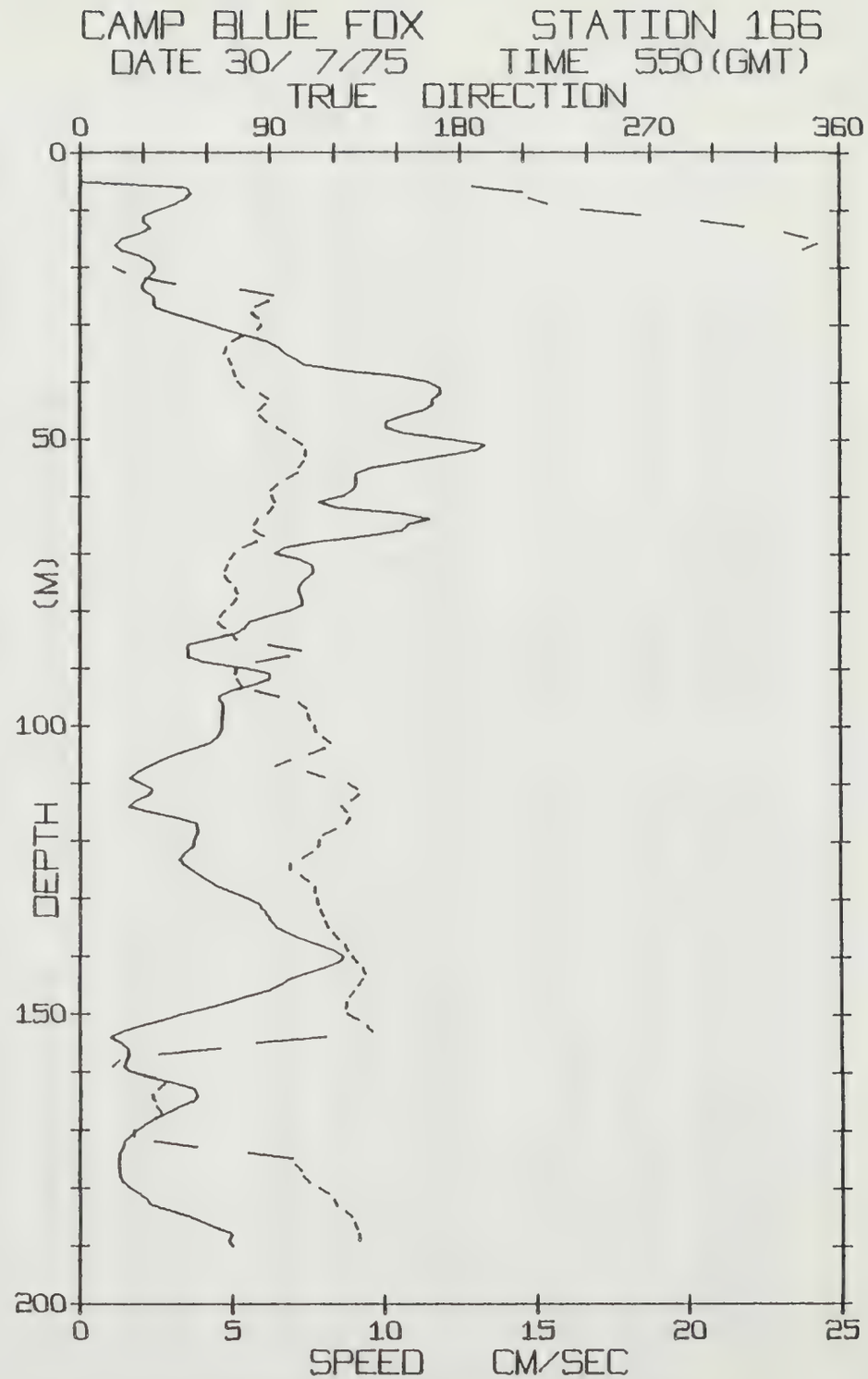
CAMP BLUE FOX
STATION 166
DATE 30/ 7/75
TIME 550(GMT)
TRUE DIRECTION
0
90
180
270
360
DEPTH (M)
0
50
100
150
200
SPEED CM/SEC
0
5
10
15
20
25

BLUE FOX STATION 165 (190M.) 29/JUL/75 2114 GMT
LAT= 75.5378N LONG= 142.3269W LTER= 2. LGER= 4.
NIVEL= -16.7 EIVEL= 10.8 NVER= 0. EVER= 0.

DPT	SPD	DRN	DPT	SPD	DRN	DPT	SPD	DRN
0	0.0	999.9	67	6.2	151.0	134	4.3	261.9
1	0.0	999.9	68	6.0	138.7	135	4.3	261.6
2	0.0	999.9	69	5.9	128.2	136	4.0	265.5
3	0.0	999.9	70	6.0	123.2	137	3.6	268.5
4	0.0	999.9	71	5.9	121.5	138	3.5	267.0
5	0.0	999.9	72	5.6	119.2	139	3.6	268.3
6	15.8	188.3	73	5.3	116.2	140	3.7	271.1
7	15.6	190.4	74	5.0	113.7	141	3.7	271.6
8	14.9	191.6	75	4.8	111.8	142	3.3	263.6
9	13.9	191.9	76	4.7	111.2	143	2.9	250.3
10	12.9	191.7	77	4.8	113.1	144	2.8	238.5
11	12.1	192.1	78	4.9	116.0	145	2.8	232.8
12	11.6	193.3	79	4.6	118.9	146	2.9	227.1
13	11.3	193.9	80	3.6	122.1	147	2.9	214.8
14	11.0	193.4	81	2.6	130.6	148	3.1	204.8
15	10.8	192.1	82	2.0	164.2	149	3.3	197.4
16	10.2	190.5	83	2.3	193.7	150	3.5	192.4
17	9.7	189.1	84	2.7	210.8	151	3.5	190.1
18	8.9	188.5	85	2.9	219.6	152	3.7	187.1
19	7.9	186.8	86	3.1	230.7	153	4.5	183.8
20	6.7	183.4	87	3.3	242.3	154	6.0	180.7
21	5.2	181.8	88	3.6	244.5	155	8.0	174.1
22	4.2	174.7	89	4.3	242.3	156	8.0	176.1
23	4.0	169.7	90	4.6	238.8	157	8.4	173.6
24	3.8	165.4	91	4.6	236.9	158	8.6	171.9
25	3.7	164.4	92	4.2	236.3	159	8.8	170.9
26	3.6	165.6	93	3.8	234.3	160	8.8	170.9
27	3.6	165.4	94	3.8	231.6	161	9.0	169.2
28	3.4	161.0	95	3.7	228.3	162	9.3	165.5
29	3.2	156.4	96	3.3	226.6	163	9.5	163.2
30	3.0	156.1	97	2.9	222.2	164	9.9	161.9
31	2.7	156.8	98	2.7	217.4	165	10.0	161.6
32	3.4	158.1	99	2.2	209.9	166	9.9	161.9
33	4.1	161.1	100	1.7	205.2	167	9.6	162.7
34	4.5	169.4	101	1.5	197.4	168	9.1	163.9
35	4.7	176.7	102	1.5	191.1	169	8.0	164.2
36	4.1	183.3	103	1.9	177.2	170	7.1	163.6
37	3.2	186.9	104	2.3	161.4	171	6.4	165.9
38	2.6	185.2	105	2.7	136.9	172	6.0	167.8
39	2.3	174.3	106	3.2	123.9	173	5.6	169.8
40	2.7	171.2	107	3.5	123.7	174	5.2	175.1
41	3.0	168.0	108	3.4	137.2	175	4.9	181.7
42	3.3	166.2	109	3.5	149.6	176	4.5	187.9
43	3.0	169.1	110	3.7	154.8	177	4.2	192.5
44	2.8	171.9	111	3.7	157.1	178	4.0	197.1
45	3.5	166.3	112	3.8	157.6	179	4.0	199.5
46	4.1	162.6	113	4.0	163.3	180	4.0	199.8
47	4.5	160.5	114	4.3	168.0	181	4.0	199.7
48	4.3	160.0	115	4.5	171.8	182	3.9	203.7
49	3.2	163.5	116	4.3	178.1	183	3.5	210.3
50	1.7	175.9	117	3.8	184.9	184	3.0	214.1
51	1.1	171.9	118	3.3	190.4	185	2.8	218.6
52	1.2	167.3	119	2.8	192.9	186	2.8	218.9
53	2.4	154.2	120	2.3	200.1	187	2.8	218.2
54	3.5	145.3	121	1.8	212.8	188	2.8	215.7
55	4.7	135.2	122	2.0	228.6	189	2.9	212.4
56	5.7	129.7	123	2.0	235.1	190	2.8	212.4
57	6.5	124.0	124	2.0	241.0			
58	7.3	119.0	125	2.1	246.4			
59	7.8	118.9	126	2.3	258.7			
60	7.7	117.5	127	2.5	268.2			
61	7.0	118.8	128	2.7	274.1			
62	6.6	126.2	129	3.1	274.6			
63	6.7	135.8	130	3.9	268.8			
64	7.3	146.8	131	4.4	265.6			
65	7.0	155.4	132	4.4	265.3			
66	6.7	158.3	133	4.3	263.4			

BLUE FOX STATION 166 (190M.) 30/JUL/75 550 GMT
LAT= 75.4932N LONG= 142.2423W LTER= 0. LGER= 1.
NIVEL= -11.4 EIVEL= 10.7 NVER= 0. EVER= 0.

DPT	SPD	DRN	DPT	SPD	DRN	DPT	SPD	DRN
0	0.0	999.9	67	9.4	87.2	134	6.3	116.1
1	0.0	999.9	68	7.8	83.2	135	6.5	117.5
2	0.0	999.9	69	6.7	76.8	136	6.8	119.8
3	0.0	999.9	70	6.4	72.8	137	7.3	122.2
4	0.0	999.9	71	7.2	70.7	138	7.8	125.1
5	0.0	999.9	72	7.6	69.5	139	8.3	126.9
6	3.5	185.8	73	7.7	68.1	140	8.7	128.8
7	3.7	209.7	74	7.5	68.7	141	8.5	131.2
8	3.4	212.8	75	7.3	71.2	142	8.0	133.8
9	3.1	221.4	76	7.1	73.5	143	7.4	134.9
10	2.5	237.3	77	7.2	74.6	144	6.9	133.2
11	2.1	266.0	78	7.3	73.6	145	6.5	131.1
12	2.1	294.5	79	7.3	71.4	146	6.2	129.1
13	2.4	314.5	80	6.9	68.5	147	5.5	127.1
14	2.0	334.2	81	6.2	66.0	148	4.9	125.7
15	1.4	345.1	82	5.5	65.0	149	4.2	125.4
16	1.2	349.2	83	5.4	68.4	150	3.4	126.6
17	1.4	342.7	84	5.1	71.7	151	2.8	131.5
18	2.0	358.2	85	4.3	74.0	152	2.1	135.5
19	2.4	7.7	86	3.5	89.1	153	1.4	138.1
20	2.5	15.7	87	3.6	104.9	154	1.0	115.9
21	2.3	21.6	88	3.6	98.7	155	1.3	83.3
22	2.2	31.2	89	4.1	83.0	156	1.6	65.8
23	2.0	45.3	90	5.4	73.7	157	1.6	37.1
24	2.1	75.9	91	6.2	73.2	158	1.5	18.5
25	2.4	91.8	92	6.2	74.5	159	1.4	15.3
26	2.4	89.3	93	5.7	76.4	160	1.7	24.6
27	2.5	82.9	94	5.0	82.9	161	2.3	35.8
28	3.1	81.1	95	4.5	94.3	162	3.1	39.7
29	3.7	84.5	96	4.7	103.4	163	3.8	36.6
30	4.3	85.9	97	4.7	107.2	164	3.9	34.0
31	4.9	83.7	98	4.7	107.9	165	3.7	35.8
32	5.5	77.2	99	4.6	108.8	166	3.3	36.5
33	6.2	72.0	100	4.7	111.0	167	2.9	38.6
34	6.6	69.0	101	4.6	111.9	168	2.5	35.5
35	6.8	67.9	102	4.5	114.9	169	2.1	31.0
36	7.1	70.3	103	4.3	118.6	170	1.9	25.4
37	7.4	72.0	104	3.7	115.2	171	1.7	25.1
38	8.6	72.8	105	3.1	108.1	172	1.5	34.8
39	10.5	73.9	106	2.6	99.2	173	1.4	55.3
40	11.5	74.9	107	2.3	92.5	174	1.3	79.2
41	11.9	77.4	108	1.9	107.3	175	1.3	100.6
42	11.9	85.3	109	1.6	115.5	176	1.3	101.9
43	11.6	89.2	110	2.0	126.9	177	1.3	104.6
44	11.6	87.4	111	2.4	131.4	178	1.3	105.8
45	11.3	84.4	112	2.3	131.9	179	1.4	108.5
46	10.6	85.5	113	1.8	128.1	180	1.7	113.0
47	10.0	88.6	114	1.6	123.7	181	1.9	117.4
48	10.1	93.4	115	2.3	126.4	182	2.2	120.2
49	10.7	97.7	116	3.2	127.7	183	2.4	121.5
50	12.1	101.3	117	3.8	125.5	184	3.0	125.8
51	13.3	105.4	118	3.9	120.4	185	3.6	128.6
52	13.0	107.0	119	3.8	114.5	186	4.0	130.1
53	11.9	106.7	120	3.7	112.7	187	4.5	131.1
54	10.8	105.5	121	3.7	112.3	188	5.0	132.2
55	9.6	103.2	122	3.5	109.4	189	4.9	132.0
56	9.1	102.7	123	3.3	105.0	190	5.0	132.3
57	9.1	98.0	124	3.4	99.3			
58	9.1	93.5	125	3.7	99.7			
59	8.9	90.2	126	4.0	104.5			
60	8.6	91.1	127	4.3	108.3			
61	7.8	92.7	128	4.6	110.7			
62	8.4	91.0	129	5.0	111.2			
63	10.5	88.9	130	5.5	112.4			
64	11.5	83.8	131	5.9	112.6			
65	10.8	82.2	132	6.1	113.8			
66	10.6	82.2	133	6.2	115.1			

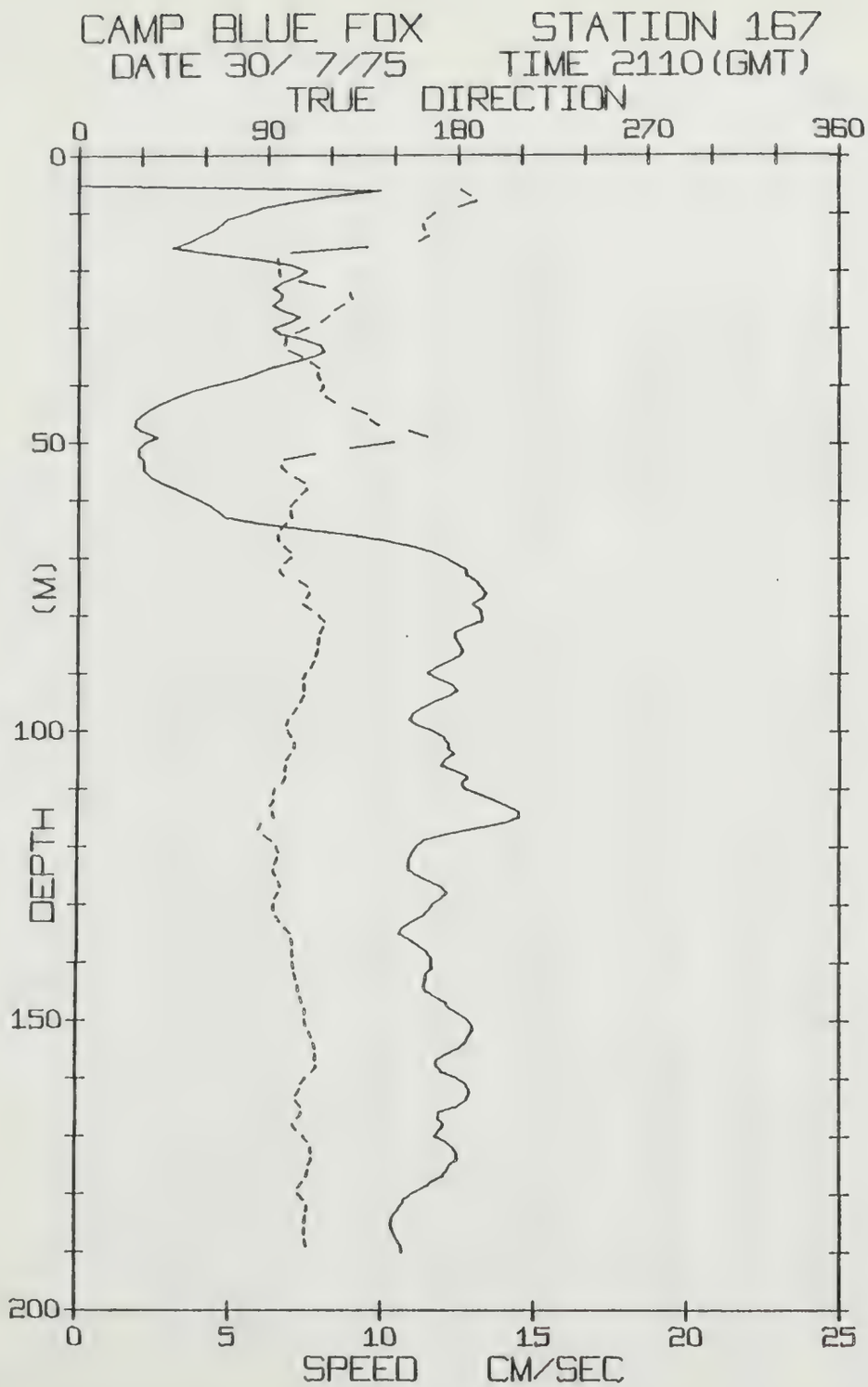
CAMP BLUE FOX
STATION 167
DATE 30/ 7/75
TIME 2110(GMT)
TRUE DIRECTION
0
90
180
270
360
DEPTH (M)
0
50
100
150
200
SPEED CM/SEC
0
5
10
15
20
25

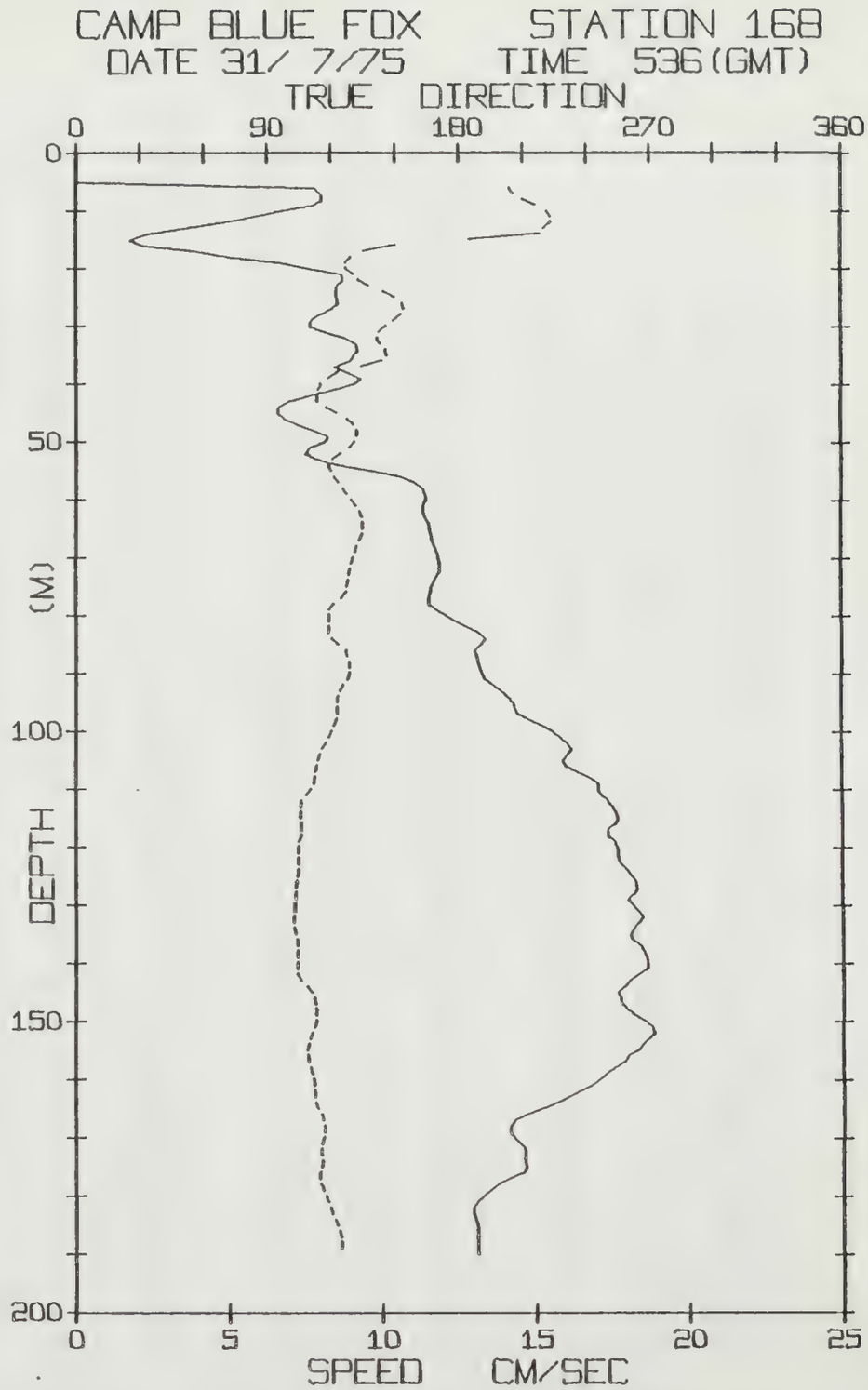
CAMP BLUE FOX
STATION 168
DATE 31/ 7/75
TIME 536(GMT)
TRUE DIRECTION
0
90
180
270
360
DEPTH (M)
0
50
100
150
200
SPEED CM/SEC
0
5
10
15
20
25

BLUE FOX STATION 167 (190M.) 30/JUL/75 2110 GMT
LAT= 75.4149N LONG= 141.9986W LTER= 0. LGER= 1.
NIVEL= -13.5 EIVEL= 14.8 NVER= 0. EVER= 0.

DPT	SPD	DRN	DPT	SPD	DRN	DPT	SPD	DRN
0	0.0	999.9	67	10.0	95.1	134	10.7	98.4
1	0.0	999.9	68	11.0	97.5	135	10.5	101.0
2	0.0	999.9	69	11.6	100.5	136	10.9	101.8
3	0.0	999.9	70	12.1	100.1	137	11.2	102.2
4	0.0	999.9	71	12.4	97.0	138	11.5	102.2
5	0.0	999.9	72	12.8	95.3	139	11.6	102.0
6	10.0	181.1	73	12.8	97.1	140	11.6	102.5
7	8.4	185.5	74	13.1	104.7	141	11.7	102.6
8	7.1	188.3	75	13.3	108.9	142	11.5	103.3
9	6.1	179.8	76	13.4	109.8	143	11.4	103.7
10	5.6	168.6	77	13.3	107.8	144	11.4	104.6
11	4.9	165.2	78	13.0	106.1	145	11.5	105.1
12	4.7	163.0	79	13.2	110.6	146	11.8	105.9
13	4.4	164.2	80	13.3	114.1	147	12.1	106.9
14	4.0	165.8	81	13.3	116.8	148	12.2	107.9
15	3.6	160.9	82	12.8	115.6	149	12.6	108.1
16	3.1	136.6	83	12.4	114.2	150	12.8	108.2
17	4.4	100.3	84	12.4	113.6	151	13.0	108.8
18	5.9	94.4	85	12.6	113.4	152	12.9	110.2
19	7.0	95.2	86	12.7	113.0	153	12.8	111.7
20	7.5	95.1	87	12.5	112.4	154	12.7	112.5
21	7.2	95.6	88	12.2	111.4	155	12.5	113.3
22	6.7	104.4	89	11.8	110.0	156	12.1	113.2
23	6.4	116.7	90	11.5	107.4	157	11.8	113.2
24	6.7	128.7	91	11.8	106.3	158	11.8	113.5
25	6.6	129.8	92	12.3	107.1	159	12.0	111.1
26	6.4	125.6	93	12.5	107.1	160	12.5	108.3
27	6.7	121.1	94	12.2	106.3	161	12.8	106.0
28	7.3	118.5	95	11.7	104.7	162	12.9	105.3
29	6.9	114.9	96	11.4	103.2	163	12.8	103.6
30	6.4	108.8	97	11.0	101.4	164	12.8	104.2
31	6.6	102.5	98	10.9	99.3	165	12.5	106.4
32	7.4	97.8	99	11.1	98.2	166	11.9	106.5
33	8.0	97.3	100	11.6	99.5	167	11.9	104.5
34	8.1	99.5	101	12.0	101.2	168	12.1	102.4
35	7.7	105.6	102	12.2	102.6	169	11.9	104.3
36	7.0	109.7	103	12.1	102.5	170	11.8	107.4
37	6.3	113.8	104	12.4	100.4	171	12.1	109.9
38	5.8	113.2	105	12.1	98.5	172	12.4	111.1
39	5.2	114.8	106	11.9	98.0	173	12.5	111.5
40	4.4	116.0	107	12.4	98.0	174	12.5	111.3
41	3.7	114.5	108	12.8	97.9	175	12.2	109.7
42	3.2	117.1	109	12.6	96.5	176	12.1	109.4
43	2.8	121.6	110	12.7	93.0	177	12.0	108.9
44	2.4	129.7	111	13.2	92.3	178	11.7	106.7
45	2.1	136.6	112	13.7	92.6	179	11.4	104.7
46	1.9	138.1	113	14.1	90.9	180	11.0	105.4
47	1.8	142.2	114	14.5	92.3	181	10.8	107.8
48	2.1	156.4	115	14.5	93.2	182	10.7	109.5
49	2.6	165.2	116	14.1	86.5	183	10.5	108.7
50	2.2	149.1	117	13.1	85.3	184	10.4	107.9
51	2.0	128.5	118	12.1	88.3	185	10.3	107.7
52	2.0	111.8	119	11.4	91.9	186	10.4	108.1
53	2.2	97.1	120	11.1	94.4	187	10.5	108.5
54	2.1	95.8	121	11.0	95.3	188	10.6	109.0
55	2.2	98.4	122	10.9	94.2	189	10.7	109.4
56	2.4	102.3	123	10.9	93.1	190	10.7	109.3
57	2.7	107.2	124	10.9	92.2			
58	3.2	108.2	125	11.1	94.1			
59	3.6	105.1	126	11.5	95.4			
60	4.0	102.9	127	11.9	96.3			
61	4.4	100.1	128	12.2	94.8			
62	4.6	100.5	129	11.9	93.2			
63	4.9	101.3	130	11.7	92.5			
64	5.9	98.1	131	11.6	93.2			
65	7.3	95.7	132	11.4	94.3			
66	8.9	94.4	133	11.0	96.2			

BLUE FOX STATION 168 (190M.) 31/JUL/75 536 GMT
LAT= 75.3762N LONG= 141.8825W LTER= 0. LGER= 0.
NIVEL= -9.1 EIVEL= 9.3 NVER= 0. EVER= 0.

DPT	SPD	DRN	DPT	SPD	DRN	DPT	SPD	DRN
0	0.0	999.9	67	11.6	133.0	134	18.2	102.8
1	0.0	999.9	68	11.7	131.7	135	18.1	103.5
2	0.0	999.9	69	11.8	130.6	136	18.2	104.1
3	0.0	999.9	70	11.9	129.7	137	18.4	104.4
4	0.0	999.9	71	11.9	128.7	138	18.6	104.5
5	0.0	999.9	72	11.9	128.0	139	18.6	104.2
6	7.9	204.0	73	11.8	127.6	140	18.7	103.9
7	8.0	205.8	74	11.7	127.1	141	18.6	103.8
8	8.1	210.1	75	11.6	126.8	142	18.3	104.5
9	7.8	216.5	76	11.5	126.2	143	18.1	106.0
10	6.7	221.8	77	11.5	123.9	144	17.9	108.4
11	5.8	223.7	78	11.5	120.7	145	17.7	111.0
12	4.8	223.5	79	11.8	118.4	146	17.8	112.1
13	3.5	220.0	80	12.1	118.9	147	17.8	112.8
14	2.3	218.0	81	12.4	119.0	148	18.0	113.0
15	1.8	184.7	82	12.8	118.5	149	18.2	112.9
16	2.2	150.1	83	13.2	118.2	150	18.5	112.5
17	4.0	135.4	84	13.4	120.2	151	18.8	111.5
18	5.1	129.2	85	13.2	123.4	152	18.9	110.4
19	6.7	126.5	86	13.0	126.7	153	18.7	109.6
20	7.7	126.9	87	13.1	127.6	154	18.5	108.7
21	8.7	130.5	88	13.2	128.5	155	18.3	107.9
22	8.7	133.0	89	13.2	128.7	156	18.0	109.2
23	8.5	138.0	90	13.3	127.9	157	17.9	109.4
24	8.5	144.5	91	13.4	127.2	158	17.6	110.3
25	8.6	150.2	92	13.6	125.2	159	17.3	111.2
26	8.6	153.4	93	13.9	123.4	160	17.1	111.8
27	8.3	154.3	94	14.1	122.5	161	16.8	112.3
28	7.9	152.8	95	14.3	122.2	162	16.5	112.3
29	7.7	149.3	96	14.3	122.7	163	16.1	112.4
30	7.7	145.5	97	14.4	122.8	164	15.7	112.8
31	8.1	142.5	98	14.8	121.8	165	15.3	113.8
32	8.8	141.5	99	15.2	120.7	166	14.7	115.5
33	9.2	143.3	100	15.5	119.5	167	14.3	116.4
34	9.2	145.8	101	15.8	118.4	168	14.1	117.0
35	9.1	146.4	102	16.0	117.1	169	14.1	116.5
36	8.9	143.7	103	16.2	115.0	170	14.3	115.6
37	8.4	134.2	104	16.0	113.8	171	14.5	114.9
38	8.9	122.9	105	15.9	113.2	172	14.7	114.4
39	9.3	118.5	106	16.0	112.5	173	14.6	115.3
40	9.1	115.1	107	16.3	111.8	174	14.6	115.6
41	8.4	113.7	108	16.8	111.6	175	14.7	114.7
42	7.6	113.0	109	17.1	111.2	176	14.6	114.0
43	7.0	113.9	110	17.0	109.8	177	14.2	114.5
44	6.6	117.3	111	17.2	107.4	178	13.8	115.2
45	6.6	122.7	112	17.4	105.6	179	13.5	116.3
46	6.8	127.7	113	17.5	105.1	180	13.3	117.5
47	7.3	130.5	114	17.6	104.9	181	13.1	118.6
48	7.8	132.3	115	17.7	105.0	182	12.9	119.7
49	8.3	132.3	116	17.6	105.7	183	13.0	120.6
50	8.1	130.8	117	17.3	106.0	184	13.0	121.7
51	7.6	128.3	118	17.3	105.4	185	13.1	122.8
52	7.5	124.1	119	17.6	104.1	186	13.1	123.8
53	7.9	120.6	120	17.7	103.9	187	13.1	124.6
54	8.5	118.7	121	17.7	104.2	188	13.1	124.7
55	9.7	120.1	122	17.7	104.6	189	13.1	123.7
56	10.6	121.4	123	17.8	104.5	190	13.1	123.4
57	11.1	123.5	124	18.0	104.0			
58	11.3	125.5	125	18.1	103.6			
59	11.4	127.2	126	18.3	103.1			
60	11.4	129.3	127	18.3	102.8			
61	11.3	131.7	128	18.2	102.8			
62	11.4	133.8	129	18.0	103.0			
63	11.4	134.7	130	18.2	102.5			
64	11.5	135.1	131	18.4	102.1			
65	11.6	134.8	132	18.5	101.9			
66	11.6	134.1	133	18.4	102.2			

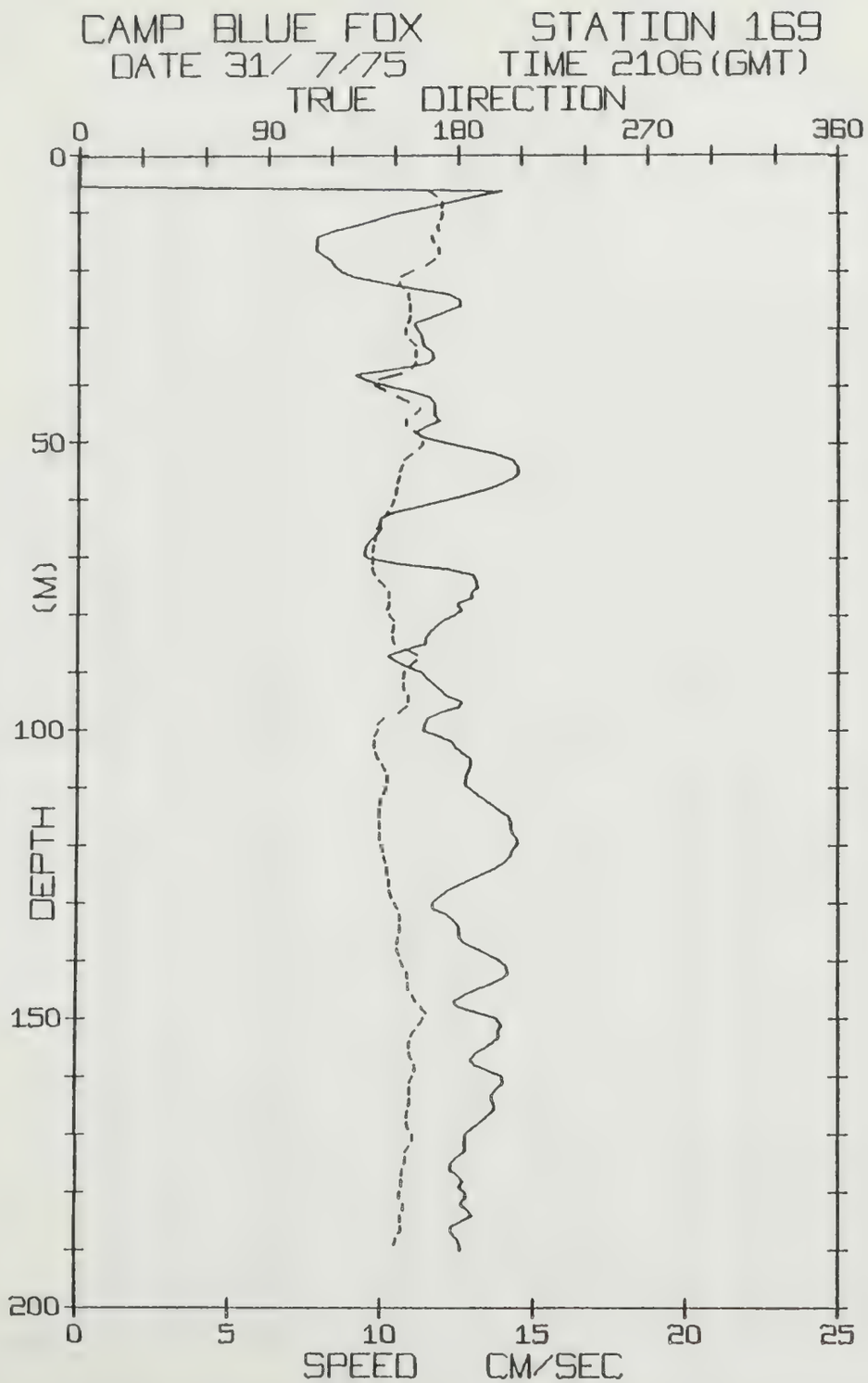
CAMP BLUE FOX
STATION 169
DATE 31/ 7/75
TIME 2106(GMT)
TRUE DIRECTION
0
90
180
270
360
DEPTH (M)
0
50
100
150
200
SPEED CM/SEC
0
5
10
15
20
25

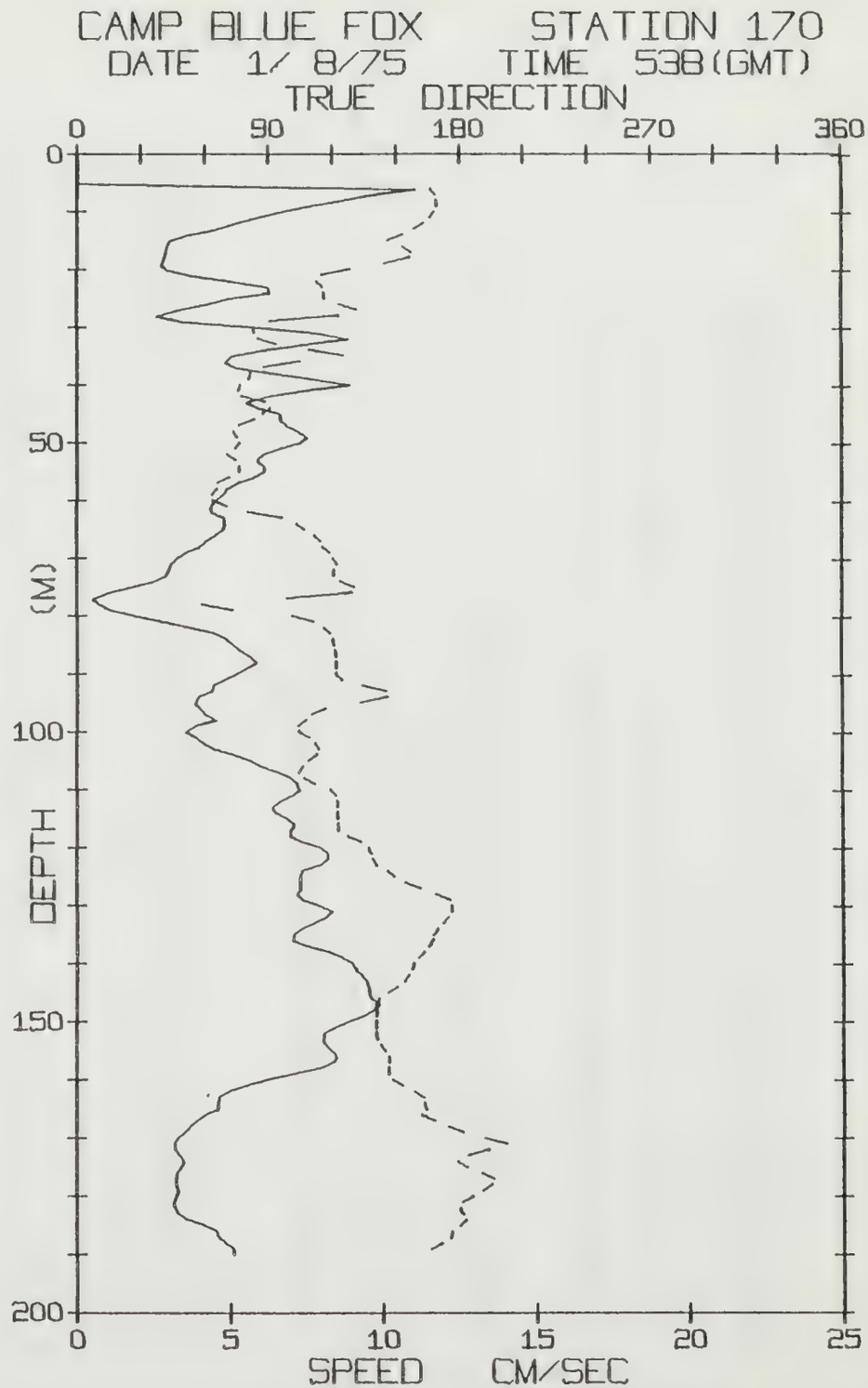
CAMP BLUE FOX
STATION 170
DATE 1/ 8/75
TIME 538(GMT)
TRUE DIRECTION
0
90
180
270
360
DEPTH (M)
0
50
100
150
200
SPEED CM/SEC
0
5
10
15
20
25

BLUE FOX STATION 169 (190M.) 31/JUL/75 2106 GMT
LAT= 75.3237N LONG= 141.6309W LTER= 10. LGER= 19.
NIVEL= -12.5 EIVEL= 12.7 NVER= 1. EVER= 1.

DPT	SPD	DRN	DPT	SPD	DRN	DPT	SPD	DRN
0	0.0	999.9	67	9.6	140.1	134	12.6	152.9
1	0.0	999.9	68	9.4	139.5	135	12.5	152.8
2	0.0	999.9	69	9.4	139.2	136	12.6	152.0
3	0.0	999.9	70	9.6	139.0	137	12.8	151.4
4	0.0	999.9	71	10.5	139.5	138	13.2	151.9
5	0.0	999.9	72	12.2	139.6	139	13.6	153.1
6	14.0	165.8	73	13.0	140.7	140	13.9	154.0
7	13.1	169.5	74	13.1	143.0	141	14.1	155.1
8	12.2	172.2	75	13.2	145.6	142	14.2	156.6
9	11.4	172.2	76	12.9	147.5	143	14.0	157.1
10	10.4	172.5	77	12.9	147.3	144	13.6	156.9
11	9.8	171.3	78	12.5	147.3	145	13.2	157.5
12	9.1	169.9	79	12.6	146.2	146	12.7	159.4
13	8.3	171.0	80	12.4	147.8	147	12.4	160.9
14	7.8	167.5	81	12.0	150.0	148	12.6	163.4
15	7.8	168.4	82	11.8	149.1	149	13.2	165.5
16	7.8	171.1	83	11.6	148.7	150	13.8	164.1
17	8.0	171.3	84	11.4	149.1	151	14.0	162.0
18	8.3	168.6	85	11.4	150.2	152	13.9	160.0
19	8.5	164.8	86	10.8	155.1	153	13.9	158.2
20	8.7	158.4	87	10.2	160.7	154	13.7	157.3
21	9.1	152.8	88	10.5	159.8	155	13.4	157.4
22	10.1	151.9	89	10.9	156.8	156	13.1	158.0
23	11.1	154.0	90	11.3	154.4	157	13.0	159.2
24	12.2	156.3	91	11.5	153.8	158	13.1	160.5
25	12.6	157.0	92	11.7	154.5	159	13.6	160.1
26	12.5	157.6	93	11.9	155.0	160	14.0	158.7
27	12.1	157.4	94	12.1	156.7	161	14.1	157.4
28	11.6	156.8	95	12.6	156.4	162	13.8	157.5
29	11.1	155.9	96	12.5	155.4	163	13.6	157.9
30	11.2	154.9	97	11.9	152.0	164	13.7	157.7
31	11.3	155.4	98	11.5	144.9	165	13.8	157.2
32	11.4	157.3	99	11.4	142.0	166	13.7	156.4
33	11.4	159.9	100	11.4	141.6	167	13.5	156.2
34	11.7	160.1	101	11.9	140.3	168	13.3	156.4
35	11.7	160.1	102	12.3	140.0	169	13.0	157.6
36	11.5	159.5	103	12.5	139.9	170	12.8	159.5
37	10.4	157.8	104	12.7	141.2	171	12.8	159.1
38	9.1	153.1	105	12.9	142.9	172	12.8	157.4
39	9.5	142.4	106	12.9	144.7	173	12.8	155.8
40	10.2	140.3	107	12.8	146.2	174	12.5	155.9
41	11.0	145.7	108	12.8	147.0	175	12.3	155.2
42	11.6	151.3	109	12.7	147.0	176	12.3	154.1
43	11.7	156.5	110	12.9	145.9	177	12.5	153.8
44	11.7	161.9	111	13.1	144.7	178	12.7	153.7
45	11.7	159.6	112	13.4	143.7	179	12.6	154.2
46	11.9	155.4	113	13.7	143.0	180	12.8	153.1
47	11.4	155.1	114	13.9	142.7	181	12.8	153.1
48	11.1	159.0	115	14.2	142.6	182	12.6	155.1
49	11.4	162.9	116	14.3	143.1	183	12.9	154.6
50	12.2	163.4	117	14.3	143.5	184	13.0	153.3
51	13.0	161.2	118	14.3	143.2	185	12.7	153.9
52	13.8	158.0	119	14.5	143.4	186	12.3	154.2
53	14.3	154.6	120	14.4	144.2	187	12.3	152.7
54	14.5	153.3	121	14.3	145.3	188	12.5	151.2
55	14.5	152.2	122	14.2	145.9	189	12.6	150.5
56	14.3	151.6	123	14.0	146.4	190	12.6	150.5
57	13.9	151.0	124	13.7	146.9			
58	13.5	150.5	125	13.3	147.6			
59	12.8	150.1	126	12.9	147.9			
60	12.0	149.3	127	12.5	148.1			
61	11.2	148.2	128	12.1	148.4			
62	10.4	146.4	129	11.9	149.4			
63	9.9	144.4	130	11.7	150.7			
64	10.0	142.4	131	11.7	152.4			
65	9.9	141.1	132	12.2	153.3			
66	9.8	140.5	133	12.4	153.3			

BLUE FOX STATION 170 (190M.) 1/AUG/75 538 GMT
LAT= 75.2928N LONG= 141.4962W LTER= 1. LGER= 1.
NIVEL= -9.9 EIVEL= 13.1 NVER= 0. EVER= 0.

DPT	SPD	DRN	DPT	SPD	DRN	DPT	SPD	DRN
0	0.0	999.9	67	4.2	114.4	134	7.3	169.6
1	0.0	999.9	68	4.0	115.6	135	7.1	167.6
2	0.0	999.9	69	3.5	118.8	136	7.0	166.9
3	0.0	999.9	70	3.2	120.7	137	7.5	165.4
4	0.0	999.9	71	3.0	122.3	138	8.2	163.1
5	0.0	999.9	72	2.9	120.6	139	8.7	160.5
6	11.1	166.4	73	2.9	121.1	140	9.0	158.0
7	9.6	169.0	74	2.5	123.7	141	9.1	157.3
8	8.6	169.6	75	1.7	130.5	142	9.3	155.6
9	7.5	169.2	76	1.0	129.0	143	9.5	153.7
10	6.6	167.9	77	0.5	98.8	144	9.5	150.4
11	5.8	166.0	78	0.8	58.5	145	9.6	146.2
12	5.1	162.8	79	1.1	73.3	146	9.6	142.1
13	4.5	158.4	80	2.0	101.4	147	9.9	140.4
14	3.6	153.1	81	2.8	111.4	148	9.7	141.0
15	3.0	146.4	82	3.7	116.3	149	9.4	140.3
16	2.9	153.4	83	4.5	119.0	150	8.9	140.3
17	2.9	157.0	84	4.9	120.3	151	8.4	140.6
18	2.8	156.0	85	5.1	121.3	152	8.1	140.6
19	2.7	144.7	86	5.4	121.7	153	8.0	141.5
20	3.0	128.5	87	5.7	122.1	154	8.1	143.1
21	3.7	115.2	88	5.9	122.1	155	8.3	145.1
22	5.1	112.7	89	5.5	122.0	156	8.5	146.6
23	6.3	115.7	90	5.2	122.0	157	8.3	146.6
24	6.3	116.6	91	4.8	124.9	158	8.0	146.1
25	4.9	116.3	92	4.4	134.1	159	7.1	146.0
26	4.2	123.4	93	4.4	145.5	160	6.3	148.2
27	3.3	131.6	94	3.9	146.1	161	5.6	152.9
28	2.6	122.7	95	3.8	133.3	162	4.9	158.6
29	3.4	90.6	96	4.1	116.9	163	4.6	162.6
30	5.9	83.1	97	4.2	110.4	164	4.6	163.3
31	7.9	83.2	98	4.6	107.4	165	4.6	164.2
32	8.9	85.2	99	3.8	104.2	166	4.2	161.6
33	7.4	94.0	100	3.5	104.6	167	3.9	168.0
34	6.0	109.1	101	3.9	109.1	168	3.7	174.5
35	5.0	125.8	102	4.2	112.3	169	3.5	181.4
36	4.8	104.8	103	4.5	114.2	170	3.3	191.4
37	5.2	88.1	104	5.1	112.5	171	3.2	201.9
38	6.4	81.4	105	5.7	109.0	172	3.2	193.1
39	7.8	80.5	106	6.0	106.0	173	3.4	183.9
40	8.9	76.4	107	6.6	104.1	174	3.5	178.9
41	7.4	75.7	108	7.0	106.8	175	3.4	183.2
42	6.2	77.6	109	7.2	111.7	176	3.3	190.0
43	5.5	88.9	110	7.3	119.3	177	3.2	195.7
44	5.9	91.1	111	7.0	121.9	178	3.3	194.6
45	6.7	87.4	112	6.6	122.6	179	3.3	190.5
46	6.7	83.4	113	6.4	122.3	180	3.2	185.5
47	6.9	76.2	114	6.5	122.4	181	3.1	181.2
48	7.2	73.7	115	6.9	122.8	182	3.2	179.7
49	7.5	75.4	116	7.1	123.0	183	3.3	181.6
50	7.3	76.6	117	7.0	123.0	184	3.6	182.7
51	6.6	74.2	118	6.9	127.2	185	4.1	179.7
52	6.1	70.9	119	7.3	133.4	186	4.6	176.2
53	5.9	74.6	120	8.0	136.9	187	4.6	175.2
54	6.1	76.6	121	8.2	138.6	188	4.8	171.5
55	6.1	76.1	122	8.2	139.5	189	5.1	166.8
56	5.8	71.3	123	7.9	141.1	190	5.1	166.8
57	5.2	66.0	124	7.3	146.1			
58	4.9	65.5	125	7.3	149.3			
59	4.7	63.2	126	7.3	154.0			
60	4.5	64.0	127	7.3	161.3			
61	4.3	70.6	128	7.2	168.7			
62	4.4	80.2	129	7.4	175.3			
63	4.8	96.6	130	7.9	176.4			
64	4.8	103.3	131	8.3	175.9			
65	4.7	107.0	132	8.1	174.3			
66	4.5	111.6	133	7.8	172.1			

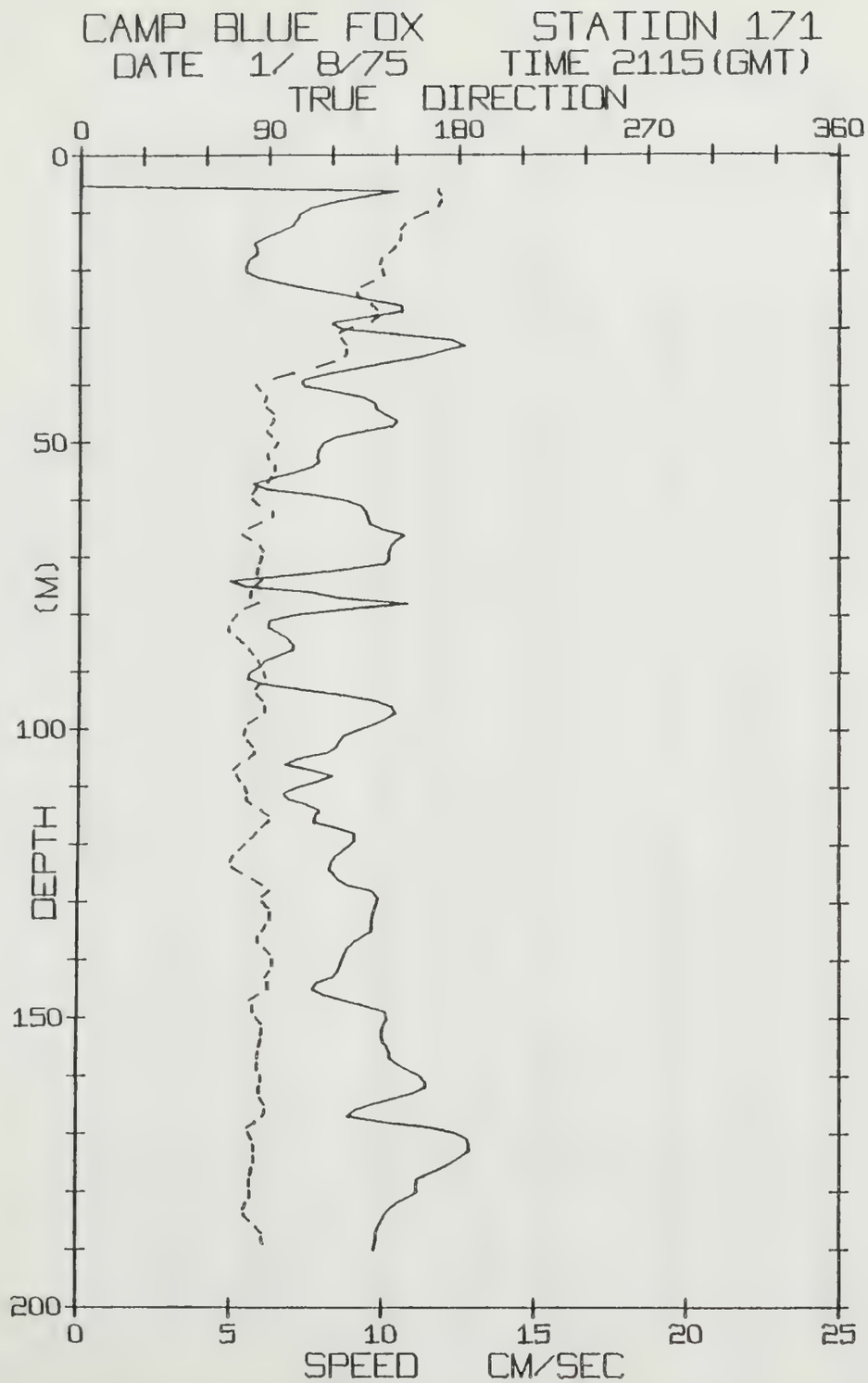
CAMP BLUE FOX STATION 171
DATE 1/ 8/75 TIME 2115(GMT)
TRUE DIRECTION
0 90 180 270 360
DEPTH (M)
0 50 100 150 200
0 5 10 15 20 25
SPEED CM/SEC

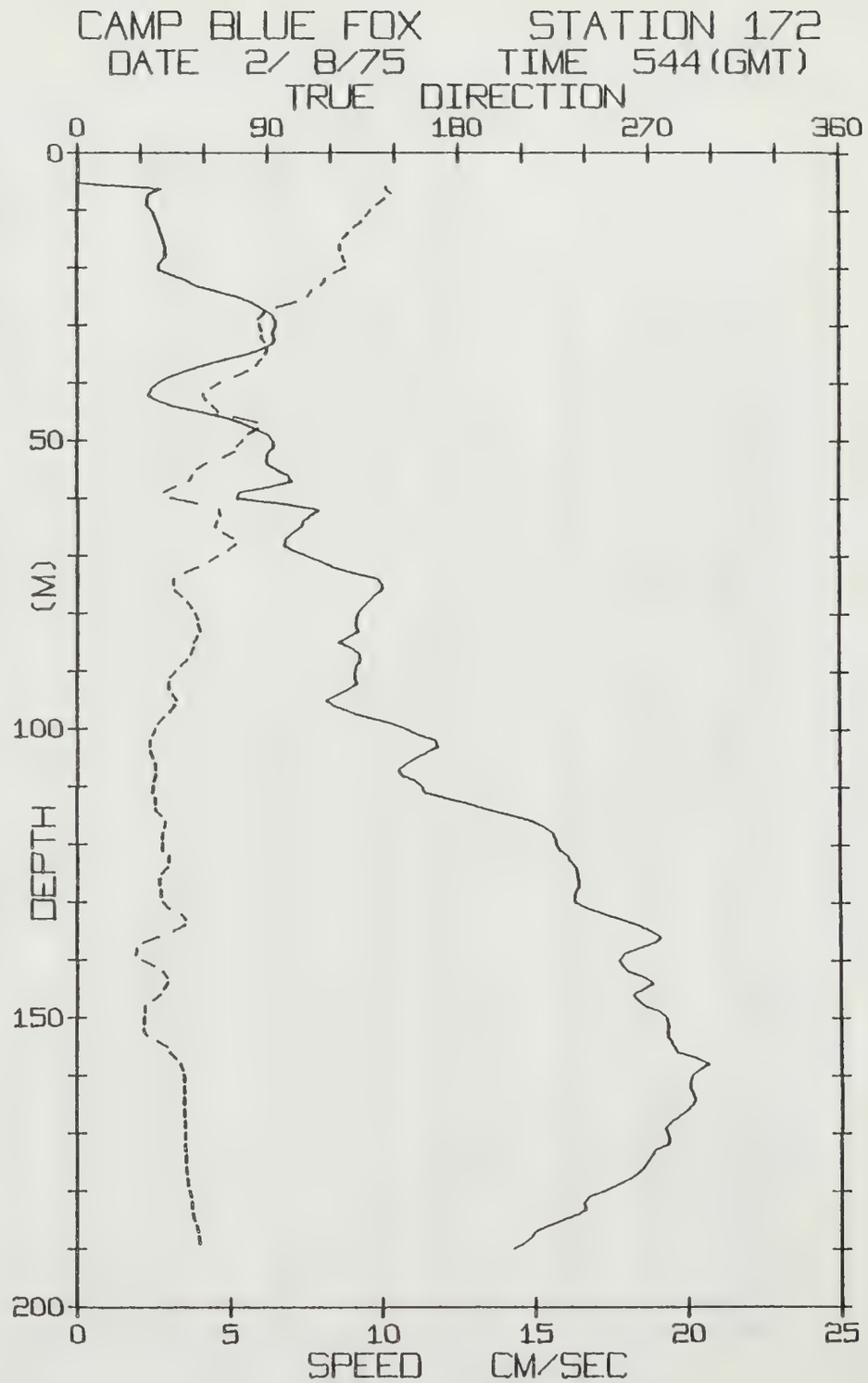
CAMP BLUE FOX STATION 172
DATE 2/ 8/75 TIME 544(GMT)
TRUE DIRECTION
0 90 180 270 360
DEPTH (M)
0 50 100 150 200
0 5 10 15 20 25
SPEED CM/SEC

BLUE FOX STATION 171 (190M.) 1/AUG/75 2115 GMT
LAT= 75.2297N LONG= 141.2916W LTER= 4. LGER= 6.
NIVEL= -13.2 EIVEL= 9.1 NVER= 1. EVER= 1.

DPT	SPD	DRN	DPT	SPD	DRN	DPT	SPD	DRN
0	0.0	999.9	67	10.4	81.1	134	9.6	89.0
1	0.0	999.9	68	10.2	85.4	135	9.6	87.2
2	0.0	999.9	69	10.1	87.4	136	9.3	85.1
3	0.0	999.9	70	10.2	86.0	137	9.0	85.6
4	0.0	999.9	71	10.0	85.2	138	8.8	88.7
5	0.0	999.9	72	8.8	84.0	139	8.7	91.3
6	10.5	169.9	73	7.0	83.8	140	8.7	92.2
7	9.4	171.4	74	4.9	86.5	141	8.6	92.1
8	8.3	171.1	75	5.4	83.0	142	8.5	90.4
9	7.6	169.6	76	7.6	81.1	143	8.4	88.6
10	7.2	164.8	77	8.5	80.7	144	7.8	90.2
11	7.1	158.5	78	10.8	84.6	145	7.7	90.2
12	7.0	154.0	79	8.7	78.2	146	8.1	85.7
13	6.6	152.1	80	7.0	74.4	147	8.7	81.3
14	6.1	151.9	81	6.2	72.3	148	9.5	83.1
15	5.7	151.6	82	6.2	70.3	149	10.1	82.8
16	5.8	149.6	83	6.5	71.4	150	10.2	84.9
17	5.8	146.6	84	6.8	74.8	151	10.0	87.2
18	5.5	142.8	85	7.0	77.7	152	10.0	87.1
19	5.5	142.0	86	7.0	80.6	153	10.0	86.7
20	5.5	143.6	87	6.6	82.6	154	10.0	86.3
21	5.8	144.5	88	6.1	84.8	155	10.2	85.8
22	6.6	138.8	89	5.9	86.5	156	10.3	85.3
23	7.5	133.3	90	5.6	87.7	157	10.3	84.9
24	8.6	131.2	91	5.5	88.5	158	10.5	84.8
25	9.5	133.2	92	6.0	85.6	159	10.9	85.6
26	10.6	138.3	93	7.3	83.2	160	11.3	87.0
27	10.6	141.1	94	8.7	84.5	161	11.4	87.2
28	9.4	141.9	95	9.8	87.1	162	11.4	85.9
29	8.3	138.5	96	10.3	88.3	163	11.1	86.2
30	8.6	129.0	97	10.4	88.2	164	10.4	87.4
31	10.4	122.8	98	10.1	84.1	165	9.6	89.1
32	12.3	124.5	99	9.7	80.1	166	9.1	89.0
33	12.7	126.4	100	9.2	78.3	167	8.9	87.7
34	11.9	126.9	101	8.7	78.0	168	10.0	84.1
35	11.2	125.2	102	8.5	80.0	169	11.6	80.6
36	10.0	120.3	103	8.4	82.6	170	12.5	82.0
37	9.0	112.0	104	8.1	83.5	171	12.8	83.2
38	8.1	100.9	105	7.2	80.6	172	12.9	84.0
39	7.3	91.4	106	6.7	76.1	173	12.8	84.2
40	7.4	83.6	107	7.6	73.1	174	12.6	84.0
41	8.4	85.6	108	8.4	75.2	175	12.3	83.5
42	9.3	88.1	109	7.9	76.7	176	12.0	82.5
43	9.7	87.3	110	7.2	78.9	177	11.5	82.0
44	9.8	88.9	111	6.7	80.0	178	11.1	81.4
45	10.1	91.7	112	6.9	79.1	179	11.1	82.0
46	10.5	92.0	113	7.5	81.9	180	11.2	82.4
47	10.3	90.1	114	7.9	86.4	181	10.9	81.7
48	9.2	88.5	115	7.7	89.9	182	10.5	79.9
49	8.4	91.1	116	7.7	89.7	183	10.2	78.6
50	8.0	93.9	117	8.4	86.6	184	10.1	79.5
51	7.8	92.0	118	9.1	84.1	185	10.0	82.0
52	7.8	89.0	119	9.1	81.6	186	9.9	85.0
53	7.9	89.8	120	8.9	78.8	187	9.8	87.4
54	7.7	92.4	121	8.7	76.1	188	9.8	87.4
55	7.1	92.2	122	8.4	73.2	189	9.8	88.6
56	6.4	90.2	123	8.3	71.8	190	9.7	91.4
57	5.7	88.9	124	8.2	73.4			
58	6.2	83.6	125	8.4	77.7			
59	7.8	81.5	126	8.6	82.8			
60	8.8	82.0	127	8.9	87.3			
61	9.3	85.2	128	9.7	90.5			
62	9.4	91.5	129	9.8	87.3			
63	9.5	91.0	130	9.8	87.8			
64	9.6	85.9	131	9.7	90.2			
65	9.9	80.0	132	9.7	91.1			
66	10.7	77.2	133	9.6	90.3			

BLUE FOX STATION 172 (190M.) 2/AUG/75 544 GMT
LAT= 75.2023N LONG= 141.2525W LTER= 0. LGER= 0.
NIVEL= -6.2 EIVEL= 4.4 NVER= 0. EVER= 0.

DPT	SPD	DRN	DPT	SPD	DRN	DPT	SPD	DRN
0	0.0	999.9	67	6.8	73.4	134	18.4	50.2
1	0.0	999.9	68	6.8	74.9	135	18.8	45.0
2	0.0	999.9	69	7.1	71.4	136	19.1	38.1
3	0.0	999.9	70	7.5	66.4	137	18.9	31.1
4	0.0	999.9	71	8.0	62.4	138	18.4	27.9
5	0.0	999.9	72	8.4	56.8	139	17.9	27.6
6	2.8	145.8	73	9.0	50.5	140	17.7	30.7
7	2.3	148.3	74	9.9	45.3	141	17.9	36.3
8	2.3	145.2	75	10.0	44.9	142	18.0	40.4
9	2.3	141.8	76	9.9	46.4	143	18.6	42.7
10	2.5	138.3	77	9.7	49.2	144	18.9	42.2
11	2.6	136.3	78	9.5	52.1	145	18.6	40.5
12	2.6	134.3	79	9.3	54.5	146	18.2	38.9
13	2.7	130.8	80	9.2	56.1	147	18.4	35.6
14	2.8	127.5	81	9.1	57.4	148	18.6	32.0
15	2.8	125.4	82	9.1	57.5	149	19.1	31.5
16	2.9	123.8	83	9.2	58.5	150	19.3	31.3
17	2.9	124.1	84	8.9	56.5	151	19.4	31.2
18	2.8	125.4	85	8.5	54.9	152	19.3	31.1
19	2.7	126.6	86	9.0	54.5	153	19.3	33.2
20	2.6	126.5	87	9.3	53.3	154	19.5	37.8
21	3.0	121.2	88	9.3	51.5	155	19.5	42.3
22	3.6	117.3	89	9.1	48.6	156	19.6	43.8
23	3.9	115.0	90	9.1	46.1	157	20.3	46.6
24	4.6	110.4	91	9.1	43.7	158	20.7	48.8
25	5.3	108.8	92	9.2	42.8	159	20.4	50.1
26	5.8	103.5	93	8.9	43.6	160	20.1	50.6
27	6.1	94.0	94	8.5	44.9	161	20.1	50.6
28	6.4	88.1	95	8.1	46.9	162	20.0	50.6
29	6.5	85.2	96	8.4	45.5	163	20.2	50.5
30	6.5	86.1	97	8.9	43.2	164	20.3	50.4
31	6.4	87.3	98	9.5	40.6	165	20.1	50.5
32	6.5	86.8	99	10.3	37.9	166	20.0	50.7
33	6.4	88.7	100	10.8	36.4	167	19.7	50.9
34	6.1	89.9	101	11.2	35.4	168	19.4	51.2
35	5.5	88.6	102	11.8	34.0	169	19.2	51.3
36	4.7	86.6	103	11.8	33.9	170	19.3	51.2
37	4.1	84.2	104	11.5	34.9	171	19.4	51.1
38	3.5	80.4	105	11.1	36.0	172	19.3	51.2
39	2.9	74.6	106	10.8	36.8	173	18.9	51.6
40	2.6	67.3	107	10.5	37.4	174	18.8	51.7
41	2.4	63.2	108	10.7	37.0	175	18.6	51.8
42	2.3	59.3	109	11.1	35.8	176	18.5	51.9
43	2.6	60.9	110	11.3	35.3	177	18.3	52.1
44	3.2	63.8	111	11.4	35.2	178	18.0	52.4
45	4.0	66.6	112	12.1	36.8	179	17.7	52.9
46	4.9	73.9	113	12.9	37.0	180	17.3	53.5
47	5.4	85.0	114	13.5	36.8	181	16.7	54.3
48	5.8	85.5	115	14.2	39.7	182	16.6	54.6
49	6.3	80.7	116	14.9	41.5	183	16.7	54.5
50	6.4	78.2	117	15.3	40.6	184	16.4	55.0
51	6.4	75.3	118	15.6	39.8	185	15.9	55.9
52	6.2	74.2	119	15.7	39.6	186	15.4	56.8
53	6.2	68.7	120	15.7	39.5	187	15.0	57.6
54	6.2	60.8	121	15.8	40.6	188	14.8	57.9
55	6.6	56.7	122	16.1	43.1	189	14.6	58.4
56	6.9	54.1	123	16.2	43.3	190	14.3	59.1
57	7.1	52.6	124	16.4	42.1			
58	6.3	46.3	125	16.4	39.6			
59	5.3	41.0	126	16.4	38.5			
60	5.2	44.1	127	16.4	38.9			
61	6.8	56.6	128	16.3	39.5			
62	7.9	67.0	129	16.3	39.8			
63	7.6	67.9	130	16.3	40.6			
64	7.4	65.9	131	16.7	43.2			
65	7.3	64.9	132	17.2	49.1			
66	7.1	69.0	133	17.8	51.6			

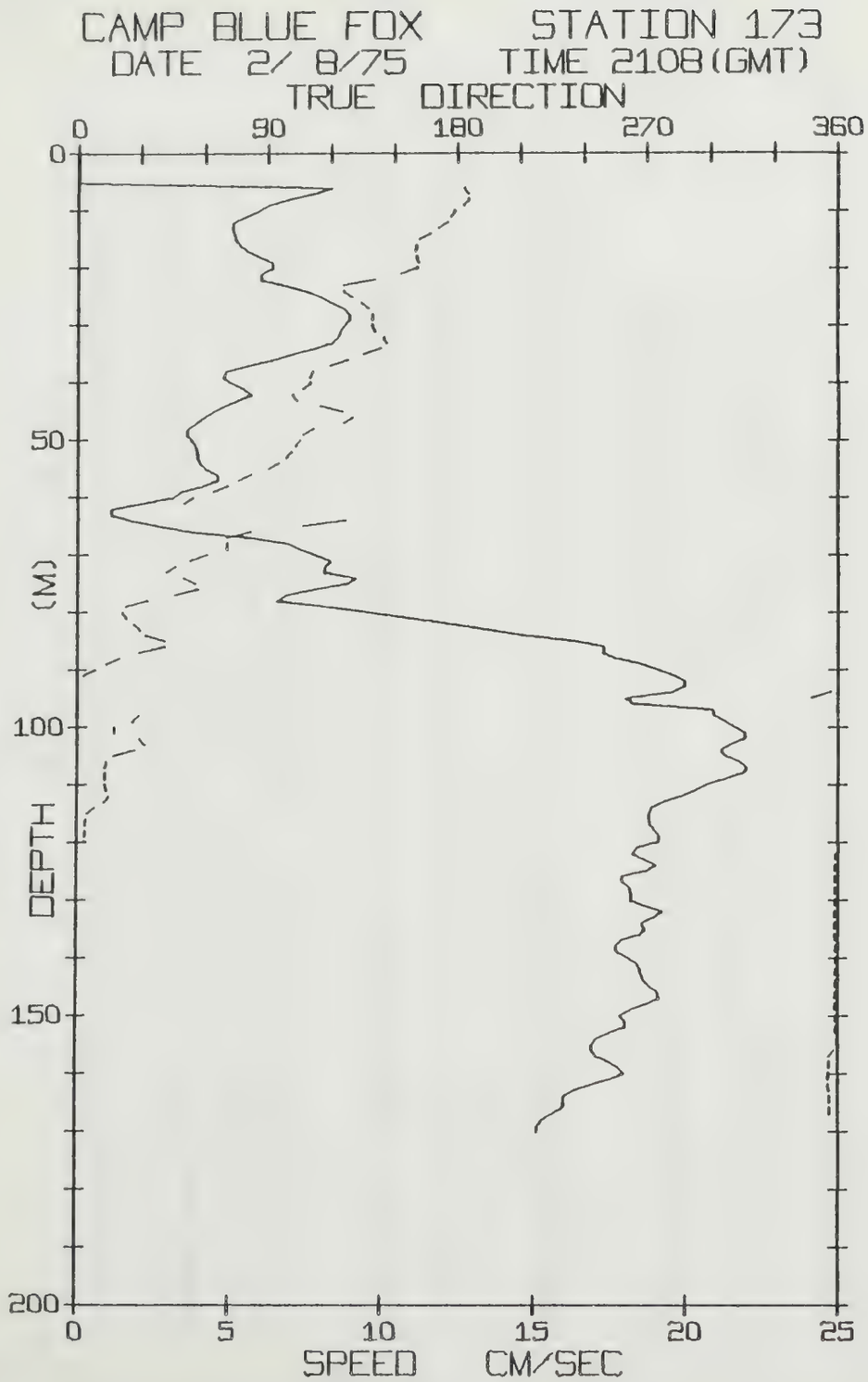
CAMP BLUE FOX STATION 173
DATE 2/ 8/75 TIME 2108(GMT)
TRUE DIRECTION
0 90 180 270 360
DEPTH (M)
0 50 100 150 200
0 5 10 15 20 25
SPEED CM/SEC

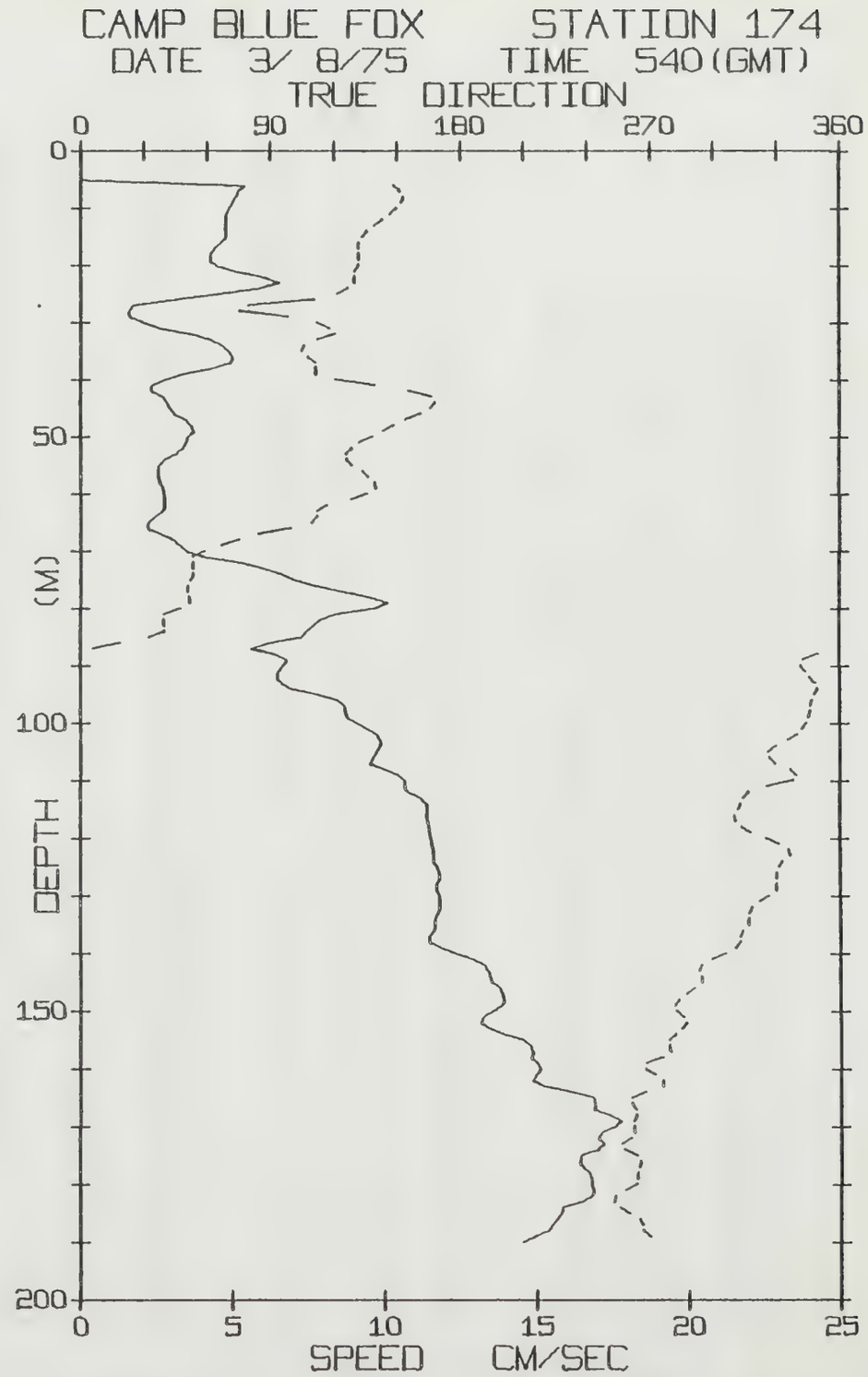
CAMP BLUE FOX STATION 174
DATE 3/ 8/75 TIME 540(GMT)
TRUE DIRECTION
0 90 180 270 360
DEPTH (M)
0 50 100 150 200
0 5 10 15 20 25
SPEED CM/SEC

BLUE FOX STATION 173 (170M.) 2/AUG/75 2108 GMT
LAT= 75.1623N LONG= 141.1453W LTER= 2. LGER= 4.
NIVEL= -8.8 EIVEL= 6.3 NVER= 0. EVER= 0.

DPT	SPD	DRN	DPT	SPD	DRN	DPT	SPD	DRN
0	0.0	999.9	67	5.7	70.6	134	18.6	358.6
1	0.0	999.9	68	6.9	70.7	135	18.7	358.5
2	0.0	999.9	69	7.3	70.7	136	18.5	358.6
3	0.0	999.9	70	7.8	61.1	137	17.9	359.0
4	0.0	999.9	71	8.3	53.1	138	17.7	359.2
5	0.0	999.9	72	8.1	46.1	139	17.8	359.1
6	8.4	183.0	73	8.1	41.8	140	18.1	358.9
7	7.8	185.1	74	9.1	50.1	141	18.4	358.6
8	6.9	185.4	75	8.9	55.9	142	18.5	358.6
9	6.3	182.8	76	7.7	57.0	143	18.6	358.5
10	5.9	178.4	77	6.8	45.7	144	18.7	358.5
11	5.5	176.4	78	6.5	32.9	145	18.8	358.4
12	5.1	174.8	79	8.2	22.6	146	19.1	358.2
13	5.1	170.5	80	9.6	20.9	147	19.2	358.2
14	5.2	166.7	81	10.9	23.3	148	18.7	358.4
15	5.2	161.6	82	12.3	26.8	149	18.2	358.8
16	5.4	160.0	83	13.5	29.8	150	17.8	359.1
17	5.6	159.6	84	14.7	32.4	151	18.0	358.9
18	6.0	160.5	85	16.4	41.1	152	18.0	358.9
19	6.4	161.5	86	17.3	41.5	153	17.5	359.3
20	6.4	160.3	87	17.3	29.2	154	17.1	359.8
21	6.0	153.0	88	17.7	19.6	155	16.9	360.0
22	6.0	140.5	89	18.5	13.6	156	16.9	357.8
23	6.8	125.7	90	19.1	8.1	157	17.1	355.8
24	7.5	125.6	91	19.6	2.7	158	17.5	355.4
25	8.0	129.6	92	20.0	0.6	159	17.8	355.2
26	8.3	134.0	93	19.9	358.3	160	18.0	355.1
27	8.8	137.6	94	19.5	356.7	161	17.5	355.2
28	8.9	139.5	95	18.0	347.8	162	16.9	355.6
29	8.9	139.2	96	18.3	350.6	163	16.3	356.0
30	8.7	139.6	97	20.9	18.7	164	16.0	356.2
31	8.6	140.8	98	21.0	28.8	165	16.1	356.0
32	8.5	144.7	99	21.3	25.8	166	15.9	355.9
33	8.3	146.3	100	21.6	17.1	167	15.6	356.0
34	7.8	143.2	101	22.0	17.6	168	15.3	356.3
35	7.0	135.1	102	21.9	29.5	169	15.1	1.0
36	6.4	127.6	103	21.5	32.0	170	15.1	1.0
37	5.5	119.5	104	21.2	27.0			
38	4.8	110.8	105	21.3	16.9			
39	4.8	109.5	106	21.8	13.4			
40	5.1	110.3	107	22.0	12.6			
41	5.5	106.4	108	21.9	12.6			
42	5.7	101.4	109	21.3	12.9			
43	5.2	103.8	110	20.7	13.4			
44	4.8	114.8	111	20.3	14.0			
45	4.4	125.2	112	19.9	14.7			
46	4.1	130.0	113	19.3	12.3			
47	3.9	125.6	114	18.9	7.6			
48	3.6	111.3	115	18.8	4.4			
49	3.6	106.6	116	18.8	3.5			
50	3.8	104.8	117	18.9	3.5			
51	3.9	102.9	118	19.0	3.4			
52	3.9	100.7	119	19.2	3.3			
53	4.0	98.4	120	19.1	3.3			
54	4.0	94.8	121	18.4	359.2			
55	4.2	90.0	122	18.2	358.8			
56	4.6	82.0	123	18.6	358.5			
57	4.6	76.0	124	19.1	358.2			
58	4.1	70.7	125	18.7	358.4			
59	3.4	64.2	126	17.9	358.9			
60	3.1	54.5	127	18.0	358.8			
61	2.1	50.2	128	18.2	358.6			
62	1.1	55.4	129	18.3	358.5			
63	1.1	128.2	130	18.2	358.7			
64	1.8	127.1	131	18.6	358.4			
65	2.7	106.7	132	19.3	358.0			
66	3.8	81.6	133	19.0	358.3			

BLUE FOX STATION 174 (190M.) 3/AUG/75 540 GMT
LAT= 75.1425N LONG= 141.0903W LTER= 0. LGER= 1.
NIVEL= -6.3 EIVEL= 6.2 NVER= 0. EVER= 0.

DPT	SPD	DRN	DPT	SPD	DRN	DPT	SPD	DRN
0	0.0	999.9	67	2.7	84.4	134	11.6	316.2
1	0.0	999.9	68	3.1	75.0	135	11.7	316.1
2	0.0	999.9	69	3.3	66.6	136	11.6	313.5
3	0.0	999.9	70	3.5	58.5	137	11.4	312.3
4	0.0	999.9	71	4.1	53.1	138	11.5	312.1
5	0.0	999.9	72	5.3	53.0	139	11.9	310.1
6	5.4	148.7	73	6.0	53.0	140	12.3	305.4
7	5.2	151.6	74	6.6	53.5	141	12.9	299.1
8	5.1	152.7	75	7.1	52.1	142	13.3	293.8
9	5.0	151.9	76	7.7	50.5	143	13.4	292.7
10	4.9	149.7	77	8.6	50.6	144	13.5	294.2
11	4.8	146.4	78	9.5	52.0	145	13.5	294.6
12	4.8	142.8	79	10.1	51.8	146	13.8	290.4
13	4.8	139.4	80	9.7	46.9	147	13.9	286.8
14	4.8	135.9	81	8.4	39.1	148	13.9	283.0
15	4.8	133.3	82	7.8	38.6	149	13.8	281.1
16	4.6	131.7	83	7.6	39.9	150	13.5	282.2
17	4.4	131.5	84	7.4	39.2	151	13.2	285.4
18	4.3	132.4	85	7.2	32.1	152	13.1	287.1
19	4.3	132.2	86	6.2	18.5	153	13.4	284.6
20	4.5	131.4	87	5.6	5.4	154	13.9	281.6
21	5.1	129.8	88	6.4	349.5	155	14.6	278.3
22	6.0	129.6	89	6.8	342.5	156	14.8	278.3
23	6.6	130.4	90	6.6	341.1	157	14.9	279.5
24	5.9	126.6	91	6.5	343.7	158	14.8	275.2
25	4.5	121.4	92	6.5	345.6	159	15.0	267.5
26	3.1	110.7	93	6.6	348.1	160	15.1	266.8
27	1.7	79.2	94	6.9	349.4	161	15.0	271.8
28	1.6	75.5	95	7.8	347.7	162	14.9	275.6
29	1.7	98.2	96	8.5	346.3	163	15.2	275.2
30	2.1	111.9	97	8.7	345.7	164	16.1	267.3
31	2.6	117.9	98	8.7	345.4	165	16.9	261.0
32	3.7	120.7	99	8.8	344.7	166	16.9	261.0
33	4.3	112.1	100	9.1	343.5	167	16.8	263.1
34	4.7	105.8	101	9.4	341.9	168	17.4	263.0
35	4.9	104.5	102	9.8	339.5	169	17.8	261.5
36	5.0	107.8	103	9.9	335.1	170	17.6	261.7
37	4.9	111.5	104	9.8	329.4	171	17.1	262.3
38	4.3	111.4	105	9.7	326.0	172	17.0	260.1
39	3.3	111.3	106	9.6	326.6	173	17.2	255.8
40	2.7	120.7	107	9.5	329.5	174	17.0	257.3
41	2.3	139.5	108	10.0	336.3	175	16.4	263.5
42	2.4	155.5	109	10.5	339.3	176	16.4	265.0
43	2.7	166.4	110	10.7	337.5	177	16.5	263.9
44	2.9	168.2	111	10.6	325.3	178	16.7	263.1
45	3.0	165.6	112	10.8	316.1	179	16.8	263.6
46	3.1	160.6	113	11.2	313.7	180	16.8	262.6
47	3.5	154.0	114	11.4	312.3	181	16.9	257.6
48	3.7	148.2	115	11.3	311.1	182	16.8	253.0
49	3.8	143.3	116	11.4	309.7	183	16.5	252.0
50	3.5	138.1	117	11.4	310.5	184	15.8	255.4
51	3.4	132.2	118	11.5	312.9	185	15.8	259.5
52	3.3	128.4	119	11.5	317.3	186	15.6	264.7
53	3.1	125.7	120	11.5	325.2	187	15.5	266.2
54	2.7	126.4	121	11.6	330.9	188	15.4	266.3
55	2.6	129.0	122	11.6	335.8	189	14.9	269.6
56	2.5	133.8	123	11.6	336.5	190	14.6	273.6
57	2.6	136.6	124	11.6	332.7			
58	2.6	139.4	125	11.7	330.7			
59	2.8	140.3	126	11.8	329.7			
60	2.8	135.8	127	11.8	329.6			
61	2.8	128.2	128	11.7	329.5			
62	2.8	116.4	129	11.7	329.4			
63	2.7	112.1	130	11.8	325.9			
64	2.4	111.9	131	11.8	321.4			
65	2.2	109.5	132	11.8	318.0			
66	2.2	99.7	133	11.7	316.3			

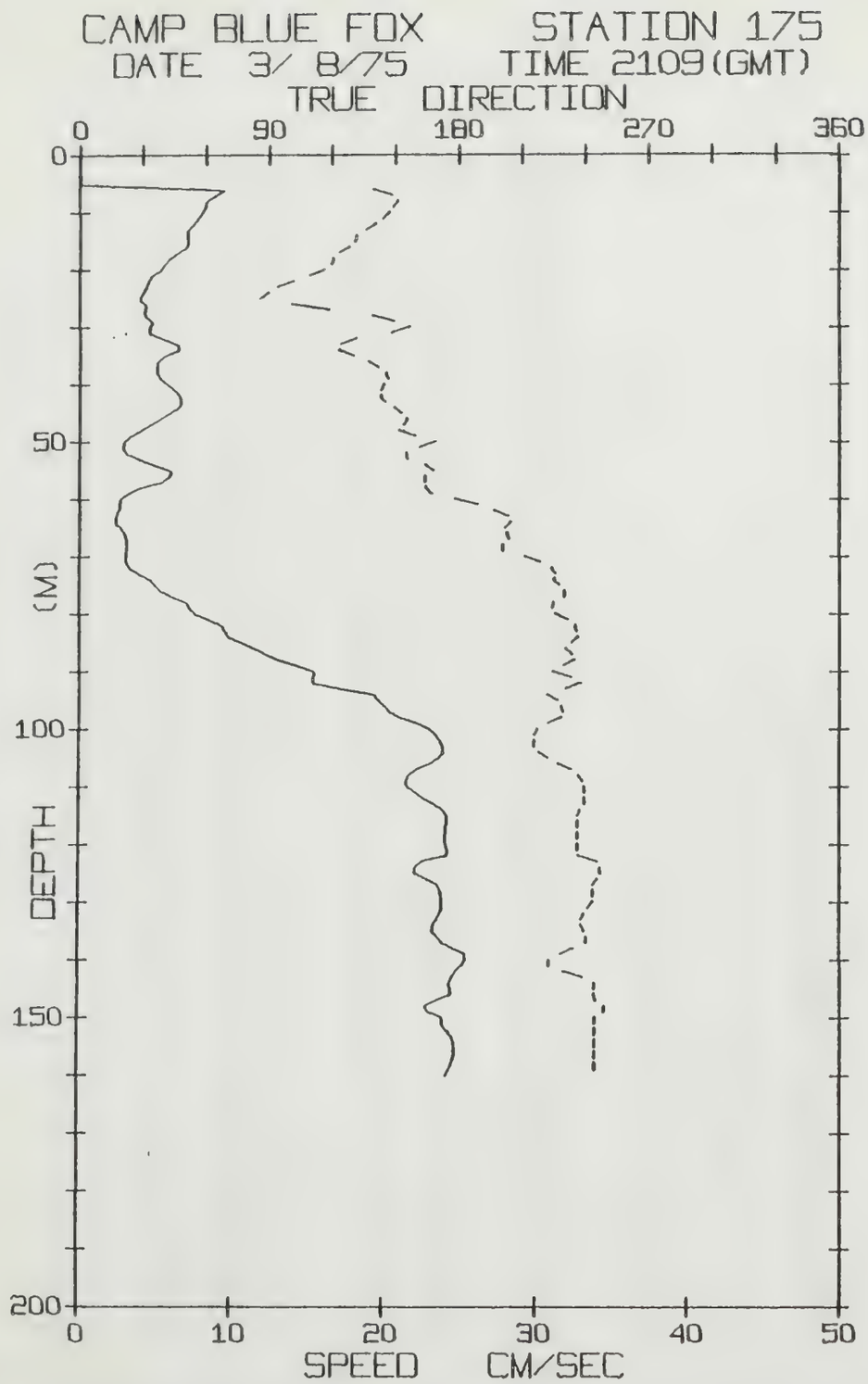
CAMP BLUE FOX
STATION 175
DATE 3/ 8/75
TIME 2109(GMT)
TRUE DIRECTION
0
90
180
270
360
DEPTH (M)
0
50
100
150
200
SPEED CM/SEC
0
10
20
30
40
50

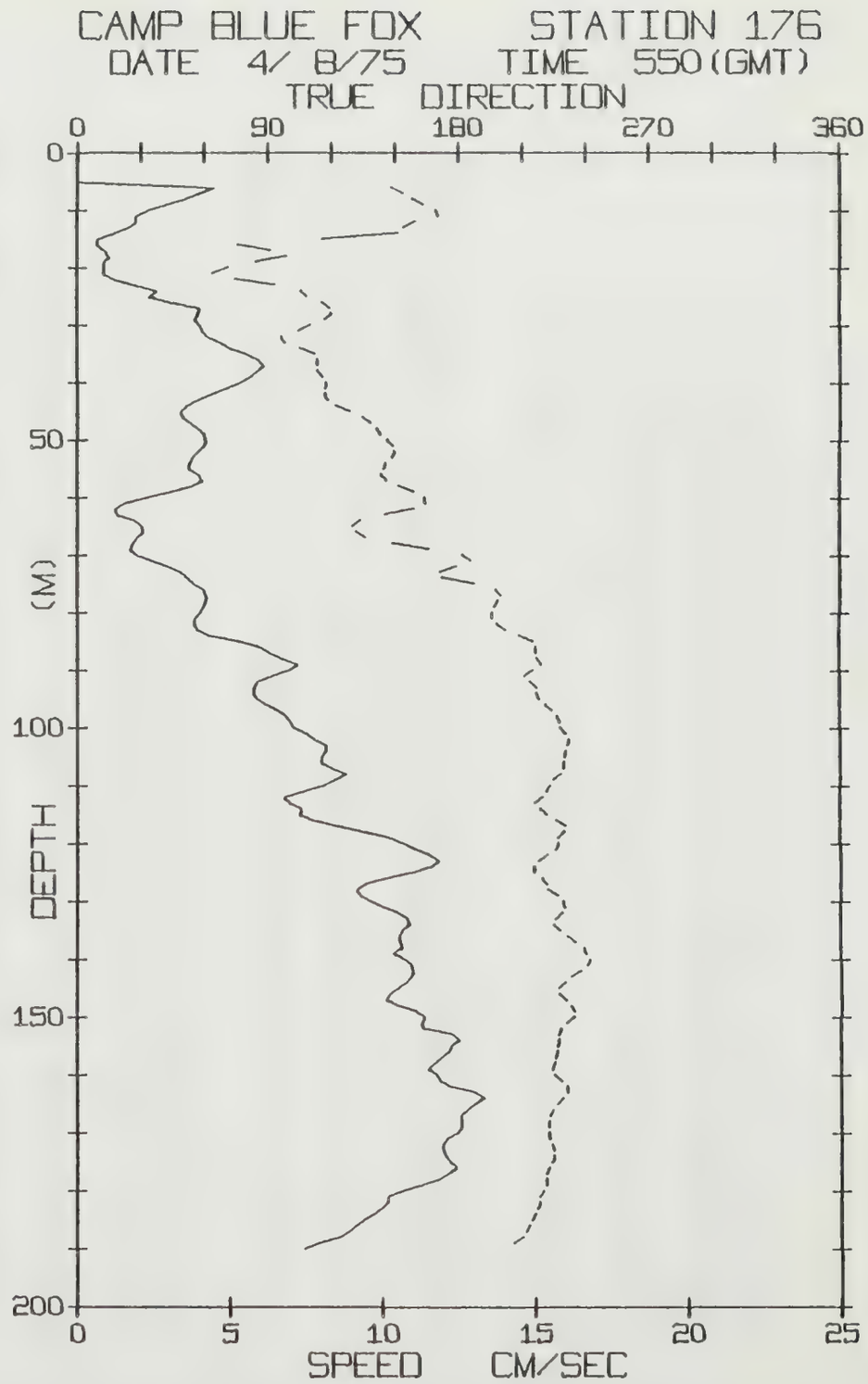
CAMP BLUE FOX
STATION 176
DATE 4/ 8/75
TIME 550(GMT)
TRUE DIRECTION
0
90
180
270
360
DEPTH (M)
0
50
100
150
200
SPEED CM/SEC
0
5
10
15
20
25

BLUE FOX STATION 175 (160M.) 3/AUG/75 2109 GMT
LAT= 75.1168N LONG= 140.9493W LTER= 1. LGER= 1.
NIVEL= -5.5 EIVEL= 13.2 NVER= 0. EVER= 0.

DPT	SPD	DRN	DPT	SPD	DRN	DPT	SPD	DRN
0	0.0	999.9	67	3.1	204.2	134	23.3	238.3
1	0.0	999.9	68	3.1	200.7	135	23.3	239.9
2	0.0	999.9	69	3.0	201.0	136	23.7	240.8
3	0.0	999.9	70	3.0	211.2	137	24.0	240.2
4	0.0	999.9	71	3.1	218.5	138	24.6	234.2
5	0.0	999.9	72	3.4	224.1	139	25.5	228.5
6	9.5	139.3	73	4.0	225.8	140	25.4	222.7
7	8.9	148.7	74	4.7	225.0	141	25.2	222.2
8	8.3	150.9	75	5.1	227.7	142	24.8	230.1
9	8.2	148.8	76	5.4	230.5	143	24.6	238.4
10	8.0	146.7	77	6.2	230.0	144	24.4	244.2
11	7.8	143.9	78	7.1	224.8	145	24.6	244.6
12	7.5	140.3	79	7.3	224.0	146	24.5	244.6
13	7.1	135.9	80	7.7	226.1	147	23.6	245.3
14	7.2	131.3	81	8.6	231.7	148	22.8	248.6
15	7.1	130.6	82	9.4	235.4	149	23.1	248.4
16	7.0	128.1	83	9.7	236.2	150	24.0	244.7
17	6.4	123.0	84	9.9	236.9	151	24.0	244.2
18	5.9	120.3	85	10.8	233.6	152	24.2	244.2
19	5.6	119.4	86	11.6	231.1	153	24.5	244.2
20	5.3	116.2	87	12.4	234.0	154	24.7	244.3
21	4.7	109.4	88	13.2	235.2	155	24.8	244.5
22	4.5	101.2	89	14.4	229.8	156	24.8	244.5
23	4.4	93.8	90	15.6	224.7	157	24.7	244.4
24	4.1	89.4	91	15.4	233.2	158	24.5	244.3
25	3.9	85.9	92	15.5	237.9	159	24.4	244.1
26	4.4	100.6	93	17.3	231.1	160	24.2	243.9
27	4.3	118.5	94	19.5	222.1			
28	4.4	139.0	95	19.8	226.8			
29	4.8	149.3	96	20.2	229.1			
30	4.6	156.6	97	20.5	230.0			
31	4.7	148.4	98	21.2	228.4			
32	5.6	131.4	99	22.3	222.4			
33	6.5	123.9	100	23.1	217.2			
34	6.4	123.2	101	23.6	215.8			
35	5.5	130.1	102	23.9	215.6			
36	5.1	137.2	103	24.0	215.7			
37	5.1	141.9	104	24.0	218.3			
38	5.2	145.3	105	23.7	222.1			
39	5.4	146.8	106	23.1	227.1			
40	5.9	144.1	107	22.2	233.5			
41	6.3	142.8	108	21.7	236.8			
42	6.7	142.6	109	21.5	238.9			
43	6.7	145.0	110	21.7	239.7			
44	6.5	149.7	111	22.2	239.8			
45	5.9	153.0	112	22.7	240.1			
46	5.2	155.6	113	23.4	239.4			
47	4.6	153.9	114	24.0	237.4			
48	4.0	151.6	115	24.3	236.2			
49	3.3	159.5	116	24.2	236.1			
50	2.8	169.0	117	24.1	236.1			
51	2.9	161.4	118	24.1	236.0			
52	3.1	155.3	119	24.1	236.0			
53	3.9	156.2	120	24.2	236.2			
54	5.0	164.4	121	24.4	236.3			
55	6.1	167.9	122	24.1	237.0			
56	5.9	164.3	123	22.5	245.8			
57	5.3	163.8	124	22.1	247.0			
58	3.9	164.7	125	22.2	247.5			
59	3.1	167.2	126	22.9	245.7			
60	2.6	178 0	127	23.6	243.6			
61	2.7	189.0	128	23.9	243.5			
62	2.5	196.8	129	23.9	243.4			
63	2.4	203.5	130	23.9	243.2			
64	2.4	204.6	131	23.9	241.3			
65	2.8	202.2	132	23.8	239.1			
66	3.0	203.2	133	23.6	237.8			

BLUE FOX STATION 176 (190M.) 4/AUG/75 550 GMT
LAT= 75.0952N LONG= 140.8367W LTER= 0. LGER= 0.
NIVEL= -4.0 EIVEL= 6.6 NVER= 0. EVER= 0.

DPT	SPD	DRN	DPT	SPD	DRN	DPT	SPD	DRN
0	0.0	999.9	67	1.9	136.1	134	10.9	224.1
1	0.0	999.9	68	1.8	148.4	135	10.6	227.5
2	0.0	999.9	69	1.7	165.4	136	10.5	231.2
3	0.0	999.9	70	2.0	181.6	137	10.6	234.4
4	0.0	999.9	71	2.5	185.6	138	10.6	238.4
5	0.0	999.9	72	3.0	178.6	139	10.3	239.9
6	4.5	148.4	73	3.4	171.1	140	10.7	241.4
7	4.0	153.9	74	3.6	172.3	141	10.9	240.1
8	3.5	158.3	75	3.8	187.1	142	11.0	237.0
9	2.9	163.3	76	4.2	197.0	143	10.9	232.6
10	2.3	169.4	77	4.2	199.6	144	10.8	229.8
11	1.9	170.7	78	4.2	197.9	145	10.5	226.5
12	1.9	159.1	79	4.1	196.4	146	10.2	227.2
13	1.6	154.0	80	4.0	195.2	147	10.1	230.2
14	1.2	151.2	81	3.8	195.3	148	10.5	232.7
15	0.6	115.4	82	3.8	197.7	149	11.1	234.4
16	0.7	75.6	83	4.0	201.3	150	11.4	233.5
17	0.9	91.3	84	4.4	208.4	151	11.2	230.3
18	1.1	98.7	85	5.3	214.9	152	11.3	227.8
19	0.9	83.9	86	6.0	216.3	153	12.3	226.7
20	0.9	70.8	87	6.3	216.5	154	12.5	226.7
21	0.9	63.5	88	6.7	217.1	155	12.2	226.0
22	1.2	74.5	89	7.2	218.8	156	12.1	225.6
23	1.9	93.1	90	6.9	214.6	157	11.9	224.9
24	2.6	105.6	91	6.3	211.1	158	11.7	224.2
25	2.3	108.2	92	5.9	213.7	159	11.5	223.5
26	3.0	115.5	93	5.8	216.7	160	11.8	225.0
27	4.0	119.0	94	5.8	216.7	161	11.9	227.9
28	3.9	120.0	95	5.9	217.9	162	12.2	230.5
29	3.8	116.7	96	6.2	220.6	163	13.0	231.0
30	4.0	109.8	97	6.6	224.0	164	13.3	228.5
31	4.1	104.4	98	6.9	226.3	165	13.0	225.9
32	4.3	96.1	99	7.0	227.8	166	12.8	223.9
33	4.7	98.2	100	7.1	228.2	167	12.6	222.3
34	5.0	105.0	101	7.5	230.1	168	12.6	221.5
35	5.6	112.1	102	7.8	231.9	169	12.6	222.0
36	5.9	113.1	103	8.1	231.1	170	12.4	222.3
37	6.1	113.4	104	8.1	230.1	171	12.1	222.7
38	5.9	113.7	105	8.0	229.5	172	11.9	223.8
39	5.6	115.8	106	8.0	229.0	173	12.0	224.9
40	5.3	117.4	107	8.3	229.4	174	12.1	224.7
41	4.8	116.6	108	8.8	227.8	175	12.2	223.4
42	4.4	116.5	109	8.4	224.3	176	12.4	221.9
43	3.9	118.4	110	8.0	222.8	177	12.2	220.7
44	3.6	122.0	111	7.4	221.1	178	11.9	220.8
45	3.4	128.2	112	6.8	218.9	179	11.3	220.7
46	3.5	134.8	113	7.0	215.7	180	10.7	219.4
47	3.7	138.4	114	7.3	218.2	181	10.2	217.5
48	4.0	141.4	115	7.3	221.5	182	10.1	217.7
49	4.2	143.4	116	7.7	225.9	183	10.0	216.7
50	4.2	146.2	117	8.5	230.1	184	9.7	215.4
51	4.1	149.0	118	9.4	229.2	185	9.4	214.0
52	3.9	149.8	119	10.2	226.6	186	9.1	212.6
53	3.7	148.3	120	10.7	226.9	187	8.9	211.2
54	3.7	145.2	121	11.1	225.4	188	8.6	209.5
55	3.7	144.3	122	11.5	221.4	189	7.9	205.2
56	4.0	143.1	123	11.8	217.5	190	7.4	201.4
57	4.1	145.9	124	11.6	215.4			
58	3.7	151.3	125	11.0	215.8			
59	3.0	158.6	126	10.2	218.9			
60	2.2	163.5	127	9.4	221.3			
61	1.5	164.2	128	9.1	222.4			
62	1.2	158.4	129	9.3	226.3			
63	1.3	144.9	130	9.6	228.8			
64	1.9	133.3	131	10.0	230.0			
65	2.1	129.3	132	10.5	228.3			
66	2.1	131.6	133	10.8	225.6			

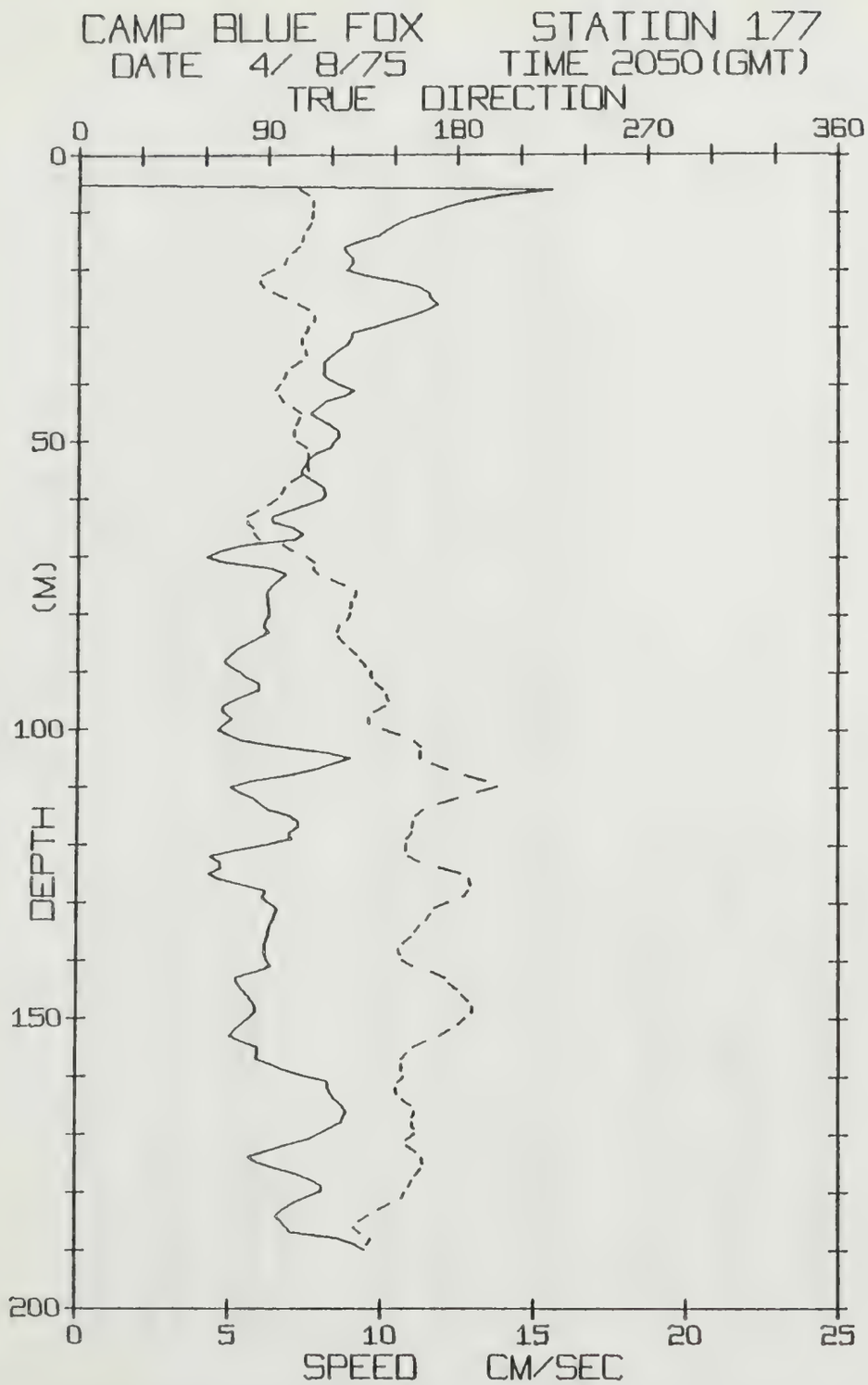
CAMP BLUE FOX STATION 177
DATE 4/ 8/75 TIME 2050(GMT)
TRUE DIRECTION
0 90 180 270 360
DEPTH (M)
0 50 100 150 200
0 5 10 15 20 25
SPEED CM/SEC

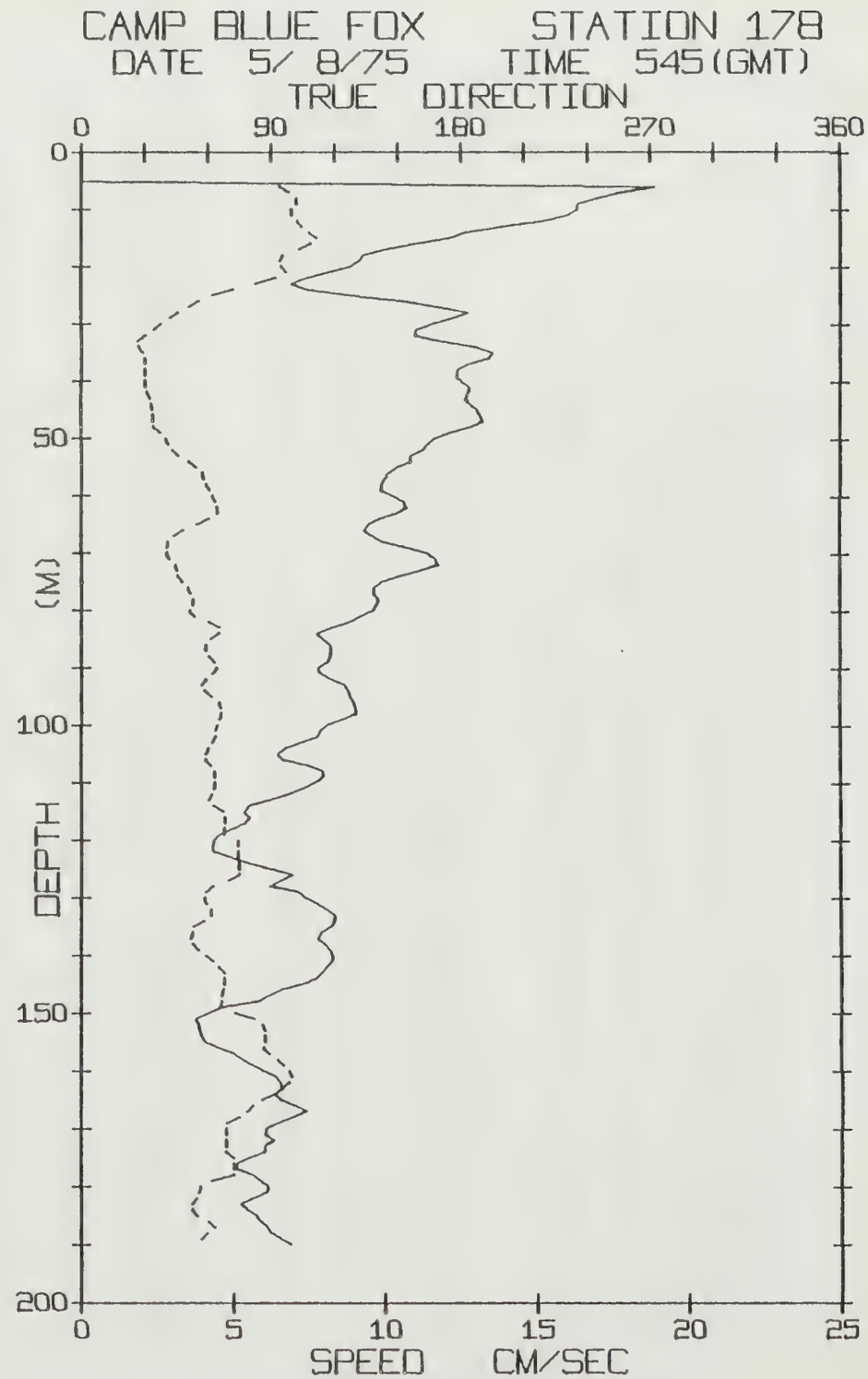
CAMP BLUE FOX STATION 178
DATE 5/ 8/75 TIME 545(GMT)
TRUE DIRECTION
0 90 180 270 360
DEPTH (M)
0 50 100 150 200
0 5 10 15 20 25
SPEED CM/SEC

BLUE FOX STATION 177 (190M.) 4/AUG/75 2050 GMT
LAT= 75.0999N LONG= 140.6544W LTER= 93. LGER= 112.
NIVEL= 5.4 EIVEL= 17.0 NVER= 1. EVER= 2.

DPT	SPD	DRN	DPT	SPD	DRN	DPT	SPD	DRN
0	0.0	999.9	67	7.1	86.2	134	6.3	162.0
1	0.0	999.9	68	5.4	97.1	135	6.3	159.6
2	0.0	999.9	69	4.7	101.4	136	6.2	158.0
3	0.0	999.9	70	4.2	108.5	137	6.2	154.3
4	0.0	999.9	71	4.9	112.4	138	6.1	152.1
5	0.0	999.9	72	6.4	111.5	139	6.2	153.6
6	15.6	104.6	73	6.8	114.1	140	6.3	154.6
7	14.0	109.4	74	6.6	120.2	141	6.4	159.1
8	12.9	111.7	75	6.4	126.2	142	5.9	167.9
9	12.1	111.6	76	6.2	131.8	143	5.2	174.3
10	11.5	110.6	77	6.2	130.6	144	5.3	176.3
11	10.9	110.6	78	6.3	129.1	145	5.5	179.7
12	10.5	109.7	79	6.3	128.7	146	5.6	182.8
13	10.2	107.9	80	6.3	128.4	147	5.8	185.5
14	9.9	106.1	81	6.1	127.1	148	5.9	187.5
15	9.3	105.7	82	6.1	123.6	149	5.8	186.8
16	8.7	104.5	83	6.3	122.5	150	5.7	183.9
17	8.9	101.3	84	6.0	123.6	151	5.4	180.4
18	9.0	98.3	85	5.6	126.2	152	5.2	176.1
19	9.0	97.2	86	5.3	129.2	153	5.0	171.7
20	8.8	92.2	87	5.0	132.1	154	5.4	165.1
21	9.4	86.8	88	4.8	134.1	155	5.9	159.0
22	10.5	85.8	89	5.0	136.5	156	5.9	156.2
23	11.2	88.0	90	5.3	138.8	157	5.9	153.6
24	11.5	92.5	91	5.6	139.4	158	6.4	153.5
25	11.6	98.2	92	6.0	141.2	159	6.8	154.1
26	11.8	104.1	93	6.0	144.8	160	7.5	155.0
27	11.5	109.3	94	5.5	146.5	161	8.3	152.2
28	11.0	111.7	95	5.1	147.6	162	8.3	151.1
29	10.3	111.4	96	4.7	145.3	163	8.4	152.2
30	9.7	109.0	97	4.8	140.2	164	8.5	154.7
31	9.0	107.6	98	5.1	137.6	165	8.7	158.4
32	8.9	105.7	99	4.8	138.4	166	8.9	160.1
33	8.8	105.8	100	4.6	144.9	167	8.8	158.7
34	8.6	107.9	101	5.0	152.5	168	8.7	158.6
35	8.3	108.4	102	5.5	159.6	169	8.4	160.0
36	8.1	105.3	103	6.6	162.6	170	8.0	159.5
37	8.1	100.7	104	8.1	162.1	171	7.6	156.0
38	8.1	98.1	105	9.0	162.5	172	6.9	156.9
39	8.2	97.1	106	8.4	168.1	173	6.3	160.9
40	8.6	95.2	107	7.8	175.4	174	5.6	163.5
41	9.1	93.2	108	7.0	183.7	175	6.0	164.3
42	8.7	95.3	109	5.7	193.2	176	6.6	162.6
43	8.1	97.3	110	5.0	198.6	177	7.3	160.4
44	7.9	101.9	111	5.4	189.1	178	7.8	158.6
45	7.6	105.6	112	5.8	179.7	179	8.1	157.0
46	7.9	104.5	113	6.0	170.7	180	8.0	155.3
47	8.3	102.9	114	6.3	163.6	181	7.6	153.7
48	8.6	101.8	115	7.0	160.2	182	7.1	148.3
49	8.6	102.8	116	7.3	158.6	183	6.8	143.1
50	8.4	104.2	117	7.2	158.4	184	6.6	138.0
51	8.3	108.2	118	6.9	157.9	185	6.7	134.0
52	7.8	109.4	119	7.1	155.8	186	6.9	131.5
53	7.6	108.6	120	6.3	155.6	187	7.1	134.6
54	7.4	108.5	121	5.3	155.2	188	8.6	139.2
55	7.3	109.5	122	4.4	157.2	189	9.2	137.2
56	7.5	105.3	123	4.7	162.3	190	9.5	134.0
57	7.8	100.6	124	4.8	171.8			
58	8.1	97.5	125	4.3	181.6			
59	8.2	95.8	126	4.7	185.9			
60	8.0	93.8	127	5.5	186.8			
61	7.5	89.7	128	6.2	184.9			
62	6.9	85.1	129	6.1	182.7			
63	6.4	80.2	130	6.3	175.4			
64	6.4	80.1	131	6.6	169.2			
65	7.1	83.2	132	6.5	166.9			
66	7.4	83.6	133	6.4	165.1			

BLUE FOX STATION 178 (190M.) 5/AUG/75 545 GMT
LAT= 75.1240N LONG= 140.4269W LTER= 23. LGER= 47.
NIVEL= 6.5 EIVEL= 19.8 NVER= 0. EVER= 1.

DPT	SPD	DRN	DPT	SPD	DRN	DPT	SPD	DRN
0	0.0	999.9	67	9.6	43.4	134	8.3	58.0
1	0.0	999.9	68	9.9	40.7	135	8.2	53.0
2	0.0	999.9	69	10.7	40.1	136	7.9	52.2
3	0.0	999.9	70	11.4	40.2	137	7.7	51.7
4	0.0	999.9	71	11.7	41.8	138	8.0	53.0
5	0.0	999.9	72	11.8	44.3	139	8.2	55.7
6	18.9	94.1	73	11.1	45.7	140	8.3	59.1
7	17.8	98.8	74	10.5	46.2	141	8.2	62.5
8	17.0	101.9	75	9.9	48.2	142	8.1	65.3
9	16.3	102.4	76	9.6	50.6	143	7.9	67.8
10	16.3	99.9	77	9.6	52.0	144	7.7	67.7
11	16.0	100.0	78	9.8	53.2	145	7.3	67.3
12	15.3	102.6	79	9.7	52.5	146	6.6	66.6
13	13.9	104.9	80	9.6	51.1	147	6.2	66.1
14	12.7	108.0	81	9.2	53.8	148	5.8	65.8
15	12.1	111.5	82	8.8	60.6	149	4.6	65.1
16	11.0	108.8	83	8.2	65.4	150	4.2	72.7
17	10.0	103.1	84	7.7	64.8	151	3.8	81.7
18	9.3	95.4	85	8.0	60.9	152	3.9	86.2
19	9.1	94.0	86	8.2	58.7	153	3.9	87.2
20	8.8	95.1	87	8.2	59.2	154	4.0	87.4
21	8.1	97.7	88	8.2	60.7	155	4.1	87.2
22	7.4	91.8	89	8.1	63.2	156	4.5	85.9
23	6.9	82.3	90	7.8	64.4	157	5.0	89.1
24	7.5	71.7	91	7.9	61.9	158	5.3	92.8
25	8.8	62.0	92	8.2	59.0	159	5.6	95.9
26	10.6	55.6	93	8.7	56.8	160	6.0	98.5
27	11.7	51.1	94	8.8	59.0	161	6.4	100.2
28	12.8	45.6	95	8.9	61.9	162	6.6	97.9
29	12.2	41.5	96	9.0	65.3	163	6.6	94.6
30	11.6	37.5	97	9.1	66.4	164	6.4	91.5
31	11.0	34.2	98	9.0	66.1	165	6.6	85.2
32	11.0	30.1	99	8.6	65.1	166	7.0	80.8
33	11.8	26.5	100	8.0	63.9	167	7.4	78.4
34	13.0	27.5	101	7.8	63.1	168	7.0	74.6
35	13.5	29.4	102	7.7	62.9	169	6.5	68.7
36	13.4	30.5	103	7.2	61.5	170	6.1	68.2
37	12.8	30.4	104	6.7	59.9	171	6.0	68.3
38	12.4	30.1	105	6.5	58.7	172	6.4	68.6
39	12.3	30.2	106	6.6	59.0	173	6.0	68.1
40	12.5	30.4	107	7.5	61.7	174	6.0	68.7
41	12.8	30.8	108	7.9	63.2	175	5.5	72.2
42	12.7	31.5	109	7.9	63.6	176	5.1	72.2
43	12.6	32.9	110	7.7	63.3	177	5.1	72.3
44	12.8	33.5	111	7.3	62.6	178	5.6	72.3
45	13.0	33.8	112	6.8	61.4	179	5.9	61.6
46	13.2	34.2	113	6.2	60.1	180	6.2	56.1
47	13.2	33.6	114	5.5	62.9	181	6.1	55.3
48	12.8	34.5	115	5.3	67.6	182	5.7	54.2
49	12.1	37.6	116	5.5	68.1	183	5.2	52.3
50	11.6	40.1	117	5.4	67.7	184	5.5	52.9
51	11.4	41.5	118	5.0	67.2	185	5.8	55.2
52	11.2	43.2	119	4.5	67.9	186	5.9	60.4
53	10.8	46.4	120	4.3	74.1	187	6.1	63.4
54	10.9	51.0	121	4.3	74.5	188	6.3	59.3
55	10.4	54.4	122	4.4	74.0	189	6.6	56.6
56	10.1	57.4	123	4.9	74.0	190	6.9	57.7
57	10.0	58.4	124	5.5	74.6			
58	9.8	59.5	125	6.2	74.9			
59	9.9	61.1	126	7.0	74.4			
60	10.3	62.4	127	6.6	69.6			
61	10.6	63.7	128	6.2	62.2			
62	10.7	64.5	129	7.2	58.7			
63	10.4	63.9	130	7.4	58.1			
64	9.8	60.2	131	7.8	59.6			
65	9.4	54.6	132	8.1	61.6			
66	9.3	48.0	133	8.3	61.4			

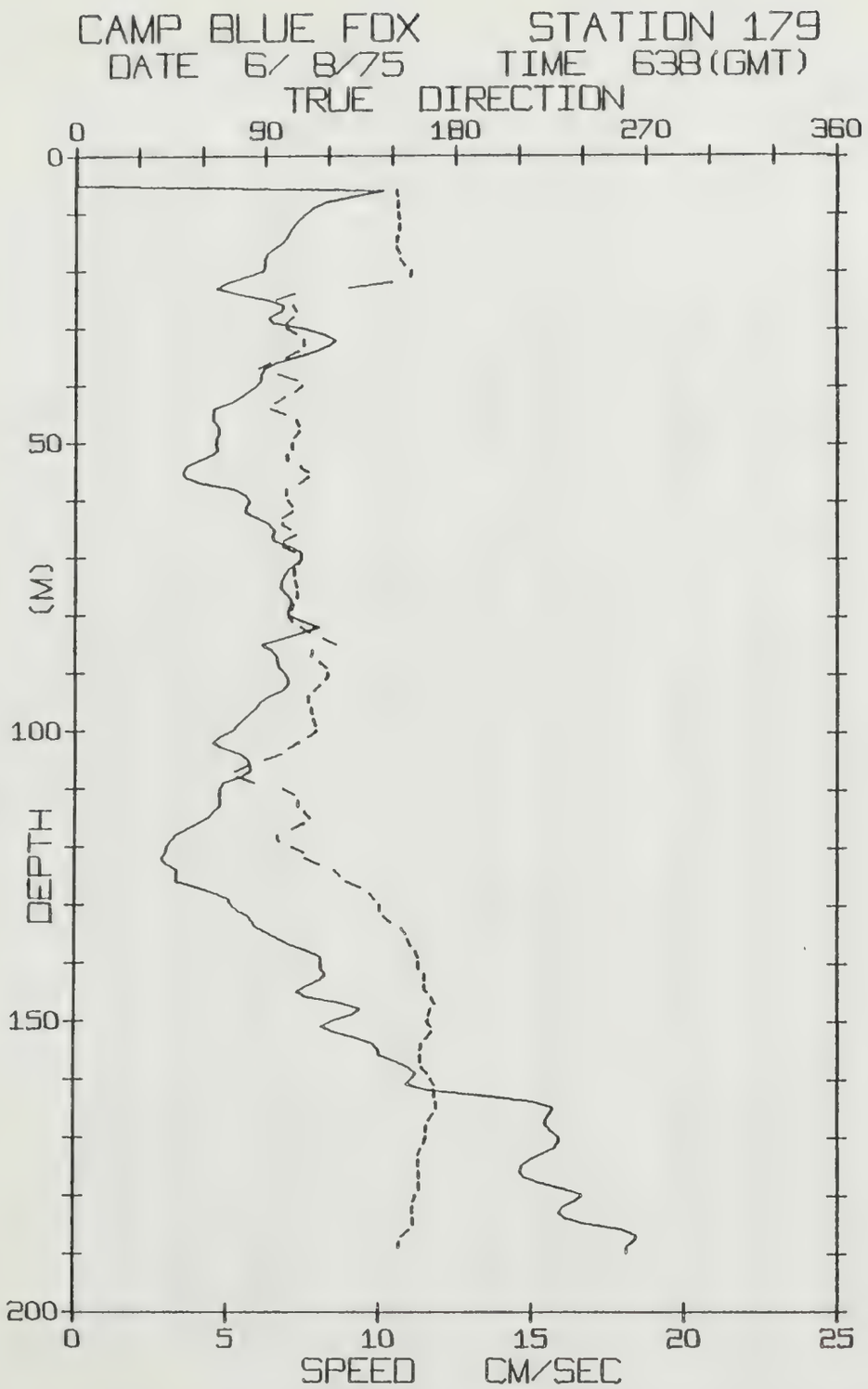
CAMP BLUE FOX STATION 179
DATE 6/ 8/75 TIME 638(GMT)
TRUE DIRECTION
0 90 180 270 360
DEPTH (M)
0 50 100 150 200
0 5 10 15 20 25
SPEED CM/SEC

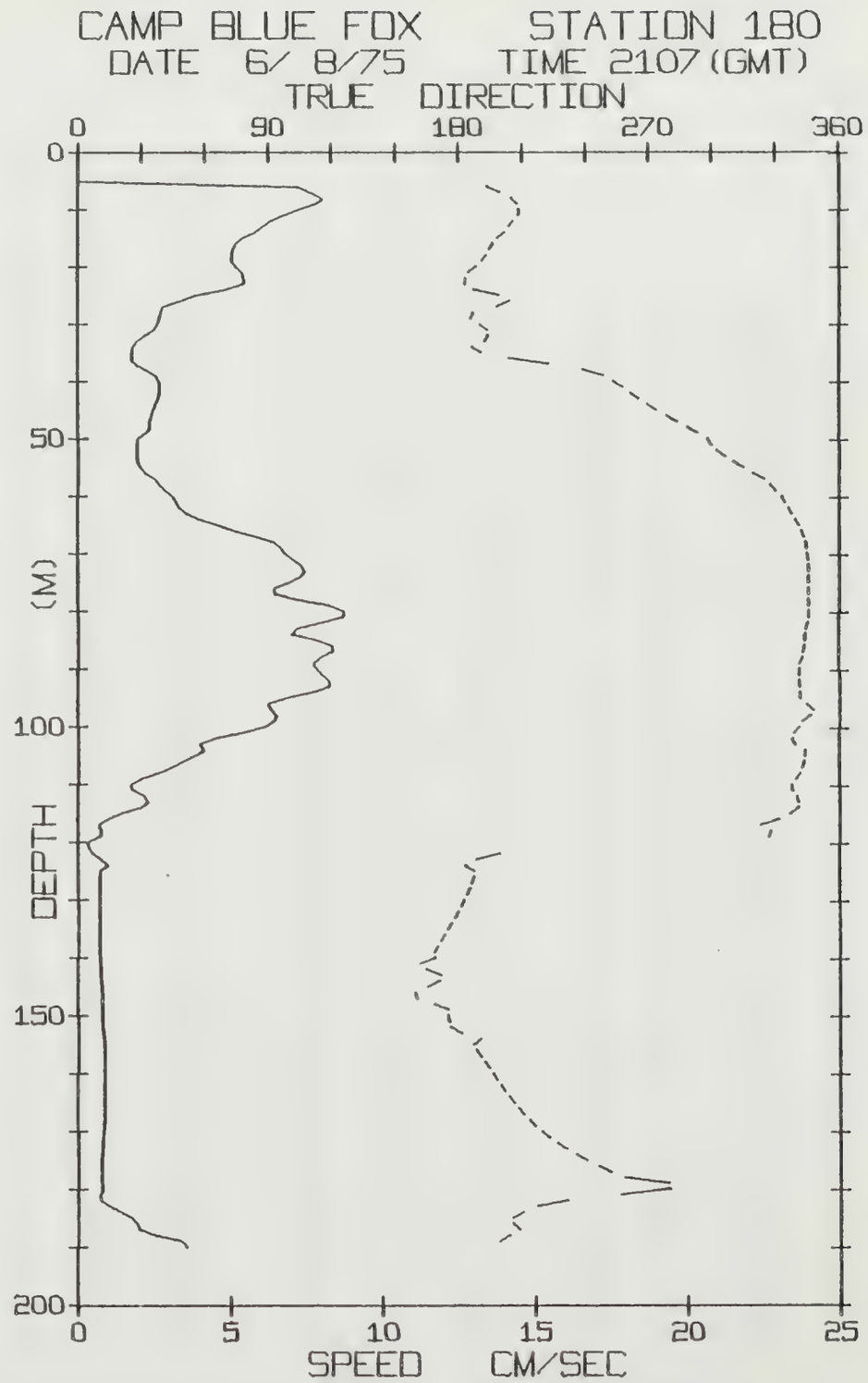
CAMP BLUE FOX STATION 180
DATE 6/ 8/75 TIME 2107(GMT)
TRUE DIRECTION
0 90 180 270 360
DEPTH (M)
0 50 100 150 200
0 5 10 15 20 25
SPEED CM/SEC

BLUE FOX STATION 179 (190M.) 6/AUG/75 638 GMT
LAT= 75.1078N LONG= 140.1628W LTER= 2. LGER= 4.
NIVEL= -9.6 EIVEL= 6.9 NVER= 0. EVER= 0.

DPT	SPD	DRN	DPT	SPD	DRN	DPT	SPD	DRN
0	0.0	999.9	67	6.6	98.6	134	6.0	154.7
1	0.0	999.9	68	7.1	98.7	135	6.4	156.7
2	0.0	999.9	69	7.4	103.8	136	6.7	158.0
3	0.0	999.9	70	7.5	107.1	137	7.1	159.4
4	0.0	999.9	71	7.2	105.5	138	7.7	161.5
5	0.0	999.9	72	7.0	103.5	139	8.1	162.6
6	10.1	152.1	73	6.9	103.8	140	8.1	162.7
7	9.2	153.1	74	6.8	104.3	141	8.1	163.2
8	8.2	153.3	75	6.8	105.2	142	8.3	165.4
9	7.8	153.2	76	6.9	105.2	143	8.1	165.1
10	7.6	153.4	77	7.1	105.2	144	7.7	165.1
11	7.4	153.8	78	7.1	103.1	145	7.3	166.7
12	7.2	153.9	79	7.0	102.1	146	7.6	168.9
13	7.1	153.3	80	7.1	101.1	147	8.7	170.7
14	6.9	152.4	81	7.5	102.9	148	9.4	168.2
15	6.8	151.8	82	8.0	106.9	149	9.1	167.1
16	6.6	152.7	83	7.4	111.2	150	8.5	166.6
17	6.3	154.0	84	6.8	117.6	151	8.1	169.1
18	6.2	154.4	85	6.1	123.6	152	8.5	168.4
19	6.2	156.2	86	6.5	112.4	153	9.2	166.0
20	6.1	159.1	87	6.7	111.5	154	9.8	163.9
21	5.6	158.5	88	6.7	115.8	155	10.0	163.4
22	5.0	149.9	89	6.7	119.3	156	10.0	163.4
23	4.6	129.5	90	6.9	119.8	157	10.5	163.4
24	5.4	103.2	91	7.0	118.5	158	11.0	164.5
25	6.3	94.9	92	7.0	116.0	159	11.2	167.1
26	6.9	103.3	93	6.8	113.2	160	11.1	168.8
27	6.7	104.8	94	6.4	110.6	161	10.9	170.5
28	6.4	102.8	95	6.1	110.8	162	11.6	170.3
29	6.5	99.9	96	5.9	112.2	163	13.5	170.5
30	7.5	100.3	97	5.7	112.7	164	15.1	171.4
31	8.2	104.6	98	5.5	113.4	165	15.7	170.8
32	8.6	108.3	99	5.3	114.4	166	15.6	169.5
33	8.3	108.4	100	5.2	114.5	167	15.5	167.4
34	7.9	105.4	101	4.7	110.6	168	15.5	166.2
35	7.3	99.3	102	4.5	105.5	169	15.7	166.1
36	6.6	91.7	103	4.9	101.0	170	15.9	166.1
37	6.2	87.0	104	5.5	97.7	171	15.9	165.1
38	6.1	96.1	105	5.7	89.5	172	15.7	163.5
39	6.1	104.5	106	5.8	82.2	173	15.3	162.4
40	5.9	107.0	107	5.7	75.6	174	14.9	162.6
41	5.7	103.9	108	5.5	77.3	175	14.7	163.1
42	5.4	98.7	109	4.9	85.2	176	14.6	163.3
43	5.1	94.5	110	4.7	98.4	177	14.8	162.9
44	4.5	92.0	111	4.8	103.8	178	15.3	163.4
45	4.5	99.4	112	4.8	105.7	179	16.0	163.3
46	4.5	104.8	113	4.7	105.7	180	16.7	161.3
47	4.7	106.2	114	4.5	108.9	181	16.5	160.2
48	4.7	105.7	115	4.4	111.5	182	16.1	159.8
49	4.6	103.2	116	4.0	108.1	183	15.9	160.0
50	4.6	102.5	117	3.7	102.5	184	16.1	160.6
51	4.7	103.0	118	3.3	95.9	185	16.7	160.6
52	4.5	100.1	119	3.1	97.0	186	17.9	158.1
53	4.1	100.8	120	3.0	102.6	187	18.4	155.0
54	3.6	106.5	121	3.0	108.8	188	18.3	153.6
55	3.5	110.2	122	2.8	109.4	189	18.1	153.2
56	3.7	110.0	123	3.0	115.6	190	18.1	153.2
57	4.2	105.9	124	3.4	123.1			
58	5.2	99.8	125	3.3	125.7			
59	5.6	99.8	126	3.4	128.8			
60	5.8	101.1	127	4.0	135.2			
61	5.6	103.0	128	4.6	139.4			
62	5.6	102.4	129	5.1	142.0			
63	6.0	98.2	130	5.2	144.3			
64	6.4	97.8	131	5.4	144.6			
65	6.6	101.7	132	5.7	146.3			
66	6.5	104.4	133	5.9	149.6			

BLUE FOX STATION 180 (190M.) 6/AUG/75 2107 GMT
LAT= 75.0854N LONG= 140.0913W LTER= 0. LGER= 0.
NIVEL= -6.0 EIVEL= 0.8 NVER= 0. EVER= 0.

DPT	SPD	DRN	DPT	SPD	DRN	DPT	SPD	DRN
0	0.0	999.9	67	5.8	343.9	134	0.7	176.1
1	0.0	999.9	68	6.4	344.7	135	0.7	174.5
2	0.0	999.9	69	6.7	345.1	136	0.7	172.8
3	0.0	999.9	70	6.8	345.4	137	0.7	171.2
4	0.0	999.9	71	7.1	345.7	138	0.7	169.5
5	0.0	999.9	72	7.4	346.0	139	0.7	167.8
6	7.3	193.7	73	7.5	346.1	140	0.7	168.2
7	7.7	199.9	74	7.3	346.0	141	0.8	161.3
8	8.1	205.3	75	6.9	345.9	142	0.8	164.2
9	7.8	207.8	76	6.4	345.5	143	0.8	171.6
10	7.2	208.9	77	6.5	345.5	144	0.8	170.4
11	6.7	207.9	78	7.2	345.6	145	0.8	164.9
12	6.3	205.6	79	8.3	345.8	146	0.8	159.0
13	6.0	203.7	80	8.7	345.7	147	0.8	160.2
14	5.8	201.8	81	8.7	345.4	148	0.8	168.0
15	5.4	198.1	82	8.0	344.8	149	0.8	175.1
16	5.2	196.0	83	7.2	344.0	150	0.8	175.0
17	5.1	194.5	84	7.0	343.5	151	0.8	175.6
18	5.0	193.1	85	7.8	343.5	152	0.8	176.3
19	5.1	190.7	86	8.4	343.3	153	0.9	181.1
20	5.2	188.1	87	8.3	342.7	154	0.9	190.1
21	5.4	184.5	88	8.0	342.3	155	0.9	186.7
22	5.5	183.1	89	7.7	340.8	156	0.9	188.6
23	5.4	182.7	90	7.9	341.0	157	0.9	190.6
24	4.8	187.3	91	8.0	341.1	158	0.9	192.4
25	3.9	199.2	92	8.2	341.5	159	0.9	194.3
26	3.3	204.1	93	8.3	341.7	160	0.9	196.1
27	2.8	198.0	94	7.7	341.4	161	0.9	198.0
28	2.7	186.7	95	6.9	342.0	162	0.9	199.9
29	2.6	185.7	96	6.2	344.8	163	0.9	201.8
30	2.6	190.0	97	6.4	348.1	164	0.9	203.9
31	2.5	193.5	98	6.5	346.4	165	0.9	206.0
32	2.2	193.6	99	6.4	342.8	166	0.9	208.2
33	1.9	192.3	100	6.1	340.9	167	0.9	210.6
34	1.8	186.3	101	5.4	338.7	168	0.9	213.2
35	1.7	190.7	102	4.5	337.8	169	0.8	216.0
36	1.8	203.8	103	4.0	339.6	170	0.8	219.1
37	1.9	222.8	104	4.2	343.7	171	0.8	222.5
38	2.3	238.6	105	3.9	343.8	172	0.8	226.3
39	2.6	248.5	106	3.4	343.1	173	0.8	230.4
40	2.7	253.3	107	3.1	342.4	174	0.8	235.0
41	2.7	257.6	108	2.7	341.4	175	0.8	240.1
42	2.6	261.3	109	2.1	339.5	176	0.7	245.7
43	2.6	265.2	110	1.7	337.7	177	0.7	251.7
44	2.5	269.2	111	1.8	338.4	178	0.8	258.0
45	2.4	273.5	112	2.2	340.5	179	0.8	279.0
46	2.4	278.3	113	2.3	341.1	180	0.8	279.6
47	2.3	283.2	114	2.1	340.4	181	0.7	256.1
48	2.4	288.2	115	1.4	336.8	182	0.8	230.8
49	2.2	293.3	116	1.0	331.5	183	1.1	216.9
50	1.9	298.1	117	0.7	322.6	184	1.4	210.0
51	1.9	299.9	118	0.8	327.4	185	1.8	205.0
52	1.9	302.5	119	0.7	326.3	186	2.0	205.6
53	2.0	305.9	120	0.3	288.3	187	2.1	208.6
54	2.0	310.3	121	0.4	213.8	188	2.5	203.5
55	2.1	315.0	122	0.5	199.0	189	3.4	198.9
56	2.2	319.6	123	0.8	188.0	190	3.6	169.5
57	2.6	324.8	124	1.0	183.0			
58	2.7	327.7	125	0.7	187.3			
59	2.9	330.5	126	0.7	186.5			
60	3.1	333.1	127	0.7	185.6			
61	3.3	334.9	128	0.7	184.5			
62	3.3	336.3	129	0.7	183.4			
63	3.6	338.1	130	0.7	182.1			
64	4.0	339.9	131	0.7	180.7			
65	4.6	341.5	132	0.7	179.2			
66	5.1	342.8	133	0.7	177.7			

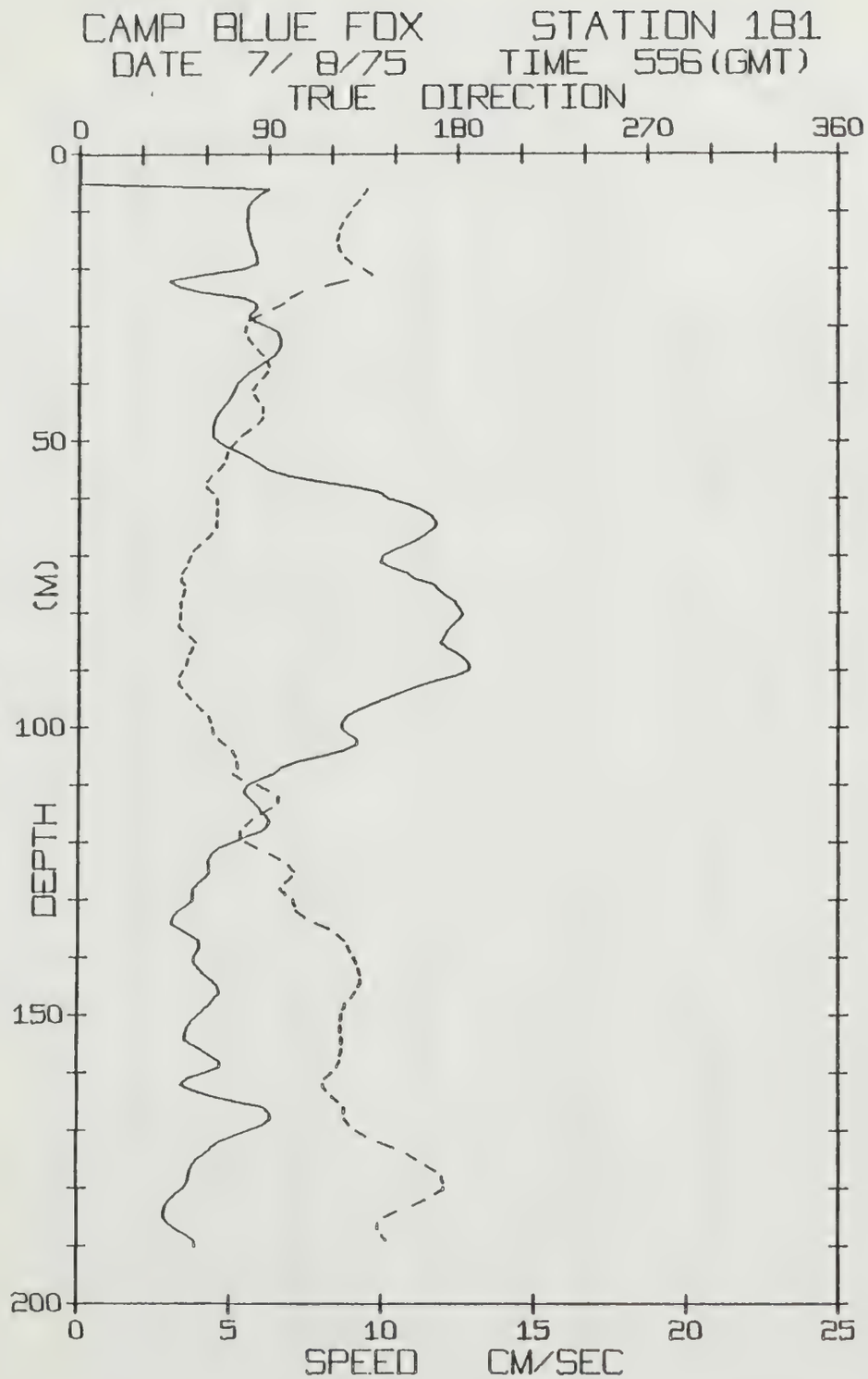
CAMP BLUE FOX STATION 181
DATE 7/ 8/75 TIME 556(GMT)
TRUE DIRECTION
0 90 180 270 360
DEPTH (M)
0 50 100 150 200
0 5 10 15 20 25
SPEED CM/SEC

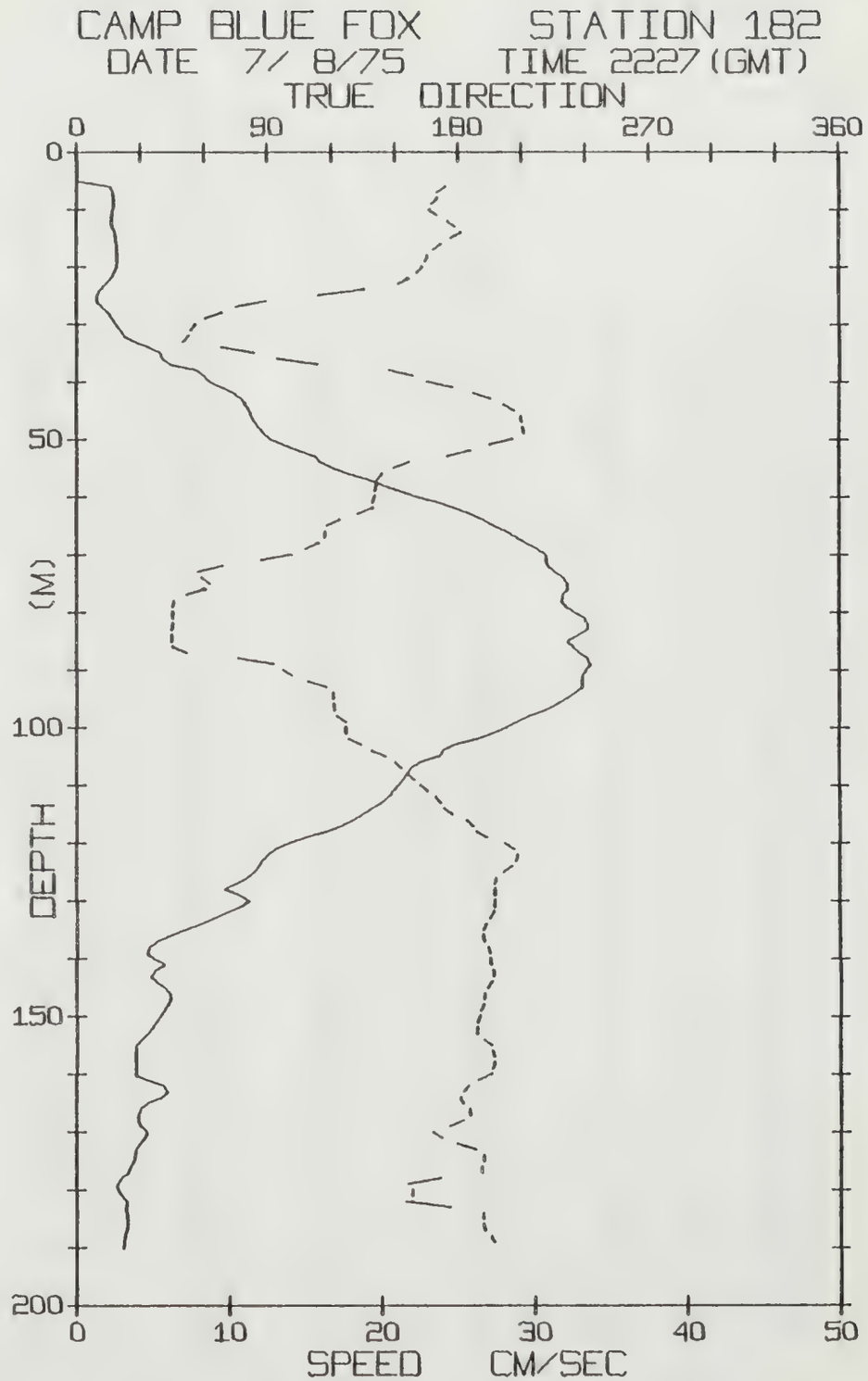
CAMP BLUE FOX STATION 182
DATE 7/ 8/75 TIME 2227(GMT)
TRUE DIRECTION
0 90 180 270 360
DEPTH (M)
0 50 100 150 200
0 10 20 30 40 50
SPEED CM/SEC

BLUE FOX STATION 181 (190M.) 7/AUG/75 556 GMT
LAT= 75.0836N LONG= 140.0420W LTER= 0. LGER= 1.
NIVEL= -4.8 EIVEL= 5.9 NVER= 0. EVER= 0.

DPT	SPD	DRN	DPT	SPD	DRN	DPT	SPD	DRN
0	0.0	999.9	67	11.2	60.3	134	3.0	112.6
1	0.0	999.9	68	10.8	57.1	135	3.4	119.1
2	0.0	999.9	69	10.4	54.1	136	3.7	123.1
3	0.0	999.9	70	10.0	52.7	137	4.0	126.2
4	0.0	999.9	71	9.9	51.6	138	4.0	128.1
5	0.0	999.9	72	10.3	50.3	139	3.9	129.4
6	6.2	136.6	73	10.8	48.6	140	3.8	131.0
7	5.9	134.7	74	11.1	48.2	141	3.8	132.4
8	5.7	132.8	75	11.7	50.4	142	4.0	133.3
9	5.6	130.3	76	11.9	49.8	143	4.2	134.0
10	5.5	128.4	77	12.1	48.8	144	4.4	133.8
11	5.5	126.5	78	12.4	47.8	145	4.6	132.8
12	5.5	124.7	79	12.5	47.9	146	4.7	131.2
13	5.6	123.4	80	12.7	47.8	147	4.5	129.1
14	5.7	122.5	81	12.5	47.4	148	4.3	126.6
15	5.7	122.2	82	12.3	47.0	149	4.1	125.5
16	5.8	123.3	83	12.1	49.3	150	3.9	124.7
17	5.8	124.5	84	12.0	52.7	151	3.7	124.3
18	5.9	126.5	85	11.9	55.3	152	3.6	124.2
19	5.8	129.3	86	12.1	53.5	153	3.5	124.5
20	5.4	135.1	87	12.5	52.1	154	3.5	125.2
21	4.1	139.2	88	12.7	51.0	155	3.8	125.2
22	2.9	127.6	89	12.9	50.3	156	4.1	124.6
23	3.3	116.7	90	12.8	48.7	157	4.4	124.0
24	4.0	105.7	91	12.4	47.2	158	4.7	123.7
25	5.5	99.9	92	11.6	47.1	159	4.7	122.4
26	5.9	97.0	93	11.1	49.0	160	4.2	120.1
27	5.8	91.8	94	10.6	51.1	161	3.6	117.2
28	5.6	85.9	95	10.1	53.4	162	3.4	116.0
29	5.8	80.4	96	9.6	56.1	163	3.8	118.1
30	6.2	78.9	97	9.2	58.8	164	4.4	120.6
31	6.6	78.6	98	8.8	61.7	165	5.2	123.7
32	6.6	80.2	99	8.7	63.0	166	6.2	126.2
33	6.6	82.5	100	8.6	63.6	167	6.3	126.5
34	6.5	84.8	101	8.9	64.4	168	6.3	127.0
35	6.4	87.3	102	9.2	66.6	169	6.1	129.1
36	6.1	89.4	103	9.1	69.9	170	5.6	132.1
37	5.9	90.6	104	8.7	73.1	171	5.1	136.8
38	5.6	88.9	105	8.0	74.8	172	4.6	143.2
39	5.4	86.8	106	7.1	75.4	173	4.4	150.3
40	5.2	84.2	107	6.6	75.6	174	4.2	156.3
41	5.1	82.0	108	6.4	73.1	175	3.9	160.7
42	5.0	83.4	109	5.9	77.3	176	3.7	165.3
43	4.9	85.3	110	5.5	84.9	177	3.7	169.8
44	4.7	87.2	111	5.4	90.3	178	3.6	172.5
45	4.6	87.5	112	5.6	94.7	179	3.6	173.4
46	4.5	86.7	113	5.8	94.2	180	3.5	173.7
47	4.4	84.4	114	6.0	91.1	181	3.2	169.5
48	4.4	80.8	115	6.1	86.4	182	3.0	164.7
49	4.4	76.9	116	6.3	82.0	183	2.9	158.8
50	4.6	74.5	117	6.2	79.2	184	2.8	151.2
51	4.9	71.9	118	6.0	76.7	185	2.9	145.5
52	5.3	70.2	119	5.5	76.6	186	3.0	142.1
53	5.7	69.4	120	5.1	79.6	187	3.3	142.0
54	6.0	68.3	121	4.6	85.1	188	3.6	144.4
55	6.3	66.0	122	4.4	91.0	189	3.9	146.8
56	6.9	62.3	123	4.2	95.7	190	3.9	146.8
57	7.9	60.2	124	4.3	99.8			
58	9.1	60.4	125	4.3	102.4			
59	10.0	63.6	126	4.2	100.8			
60	10.2	65.6	127	3.9	97.9			
61	10.9	66.2	128	3.8	95.7			
62	11.3	65.4	129	3.8	98.6			
63	11.6	65.0	130	3.8	101.9			
64	11.8	65.1	131	3.5	103.2			
65	11.7	65.0	132	3.3	104.3			
66	11.5	62.9	133	3.1	107.9			

BLUE FOX STATION 182 (190M.) 7/AUG/75 2227 GMT
LAT= 75.0725N LONG= 139.9542W LTER= 21. LGER= 42.
NIVEL= -3.3 EIVEL= -1.1 NVER= 0. EVER= 1.

DPT	SPD	DRN	DPT	SPD	DRN	DPT	SPD	DRN
0	0.0	999.9	67	28.8	116.6	134	8.2	192.7
1	0.0	999.9	68	29.4	113.9	135	7.1	191.1
2	0.0	999.9	69	30.1	108.1	136	6.2	191.4
3	0.0	999.9	70	30.8	101.3	137	5.2	192.4
4	0.0	999.9	71	30.8	87.0	138	4.7	194.1
5	0.0	999.9	72	30.9	68.7	139	4.6	195.0
6	2.3	174.2	73	31.3	57.2	140	5.0	195.0
7	2.4	170.3	74	31.9	59.2	141	5.8	195.4
8	2.5	170.4	75	32.2	62.8	142	5.2	196.6
9	2.4	167.7	76	32.2	60.3	143	4.8	196.4
10	2.3	166.5	77	31.8	51.4	144	5.3	195.2
11	2.3	170.3	78	31.7	45.6	145	5.7	193.3
12	2.3	175.0	79	32.0	44.8	146	6.1	192.0
13	2.4	178.8	80	32.6	44.8	147	6.1	191.5
14	2.6	181.3	81	33.3	44.7	148	5.9	191.1
15	2.6	176.5	82	33.5	44.7	149	5.7	190.1
16	2.7	171.7	83	33.4	44.6	150	5.4	189.3
17	2.7	168.6	84	32.8	44.4	151	5.2	188.6
18	2.7	165.4	85	32.1	44.3	152	4.9	188.3
19	2.6	164.0	86	32.5	45.5	153	4.6	188.9
20	2.6	162.6	87	32.9	51.9	154	4.2	192.0
21	2.4	160.4	88	33.5	76.4	155	3.9	195.5
22	2.2	156.5	89	33.7	93.2	156	3.9	196.5
23	1.9	151.6	90	33.3	97.6	157	3.9	197.0
24	1.5	135.5	91	33.1	101.7	158	3.9	196.7
25	1.3	113.7	92	33.1	109.0	159	3.9	195.6
26	1.4	89.4	93	33.1	117.6	160	3.9	194.8
27	1.7	74.9	94	32.6	120.9	161	4.6	189.0
28	2.1	68.4	95	32.1	121.2	162	5.7	184.3
29	2.4	60.5	96	31.4	121.4	163	6.0	182.1
30	2.7	55.7	97	30.7	121.8	164	5.5	180.4
31	2.9	53.8	98	29.7	123.1	165	4.6	182.2
32	3.2	52.7	99	28.9	126.6	166	4.1	185.0
33	3.8	50.1	100	28.1	126.8	167	4.0	185.7
34	4.8	68.1	101	27.3	127.0	168	4.1	181.7
35	5.5	83.7	102	26.3	128.6	169	4.3	175.5
36	5.7	94.8	103	24.7	134.0	170	4.6	168.0
37	6.2	113.6	104	24.0	139.1	171	4.4	171.8
38	7.9	147.4	105	23.7	145.4	172	4.1	179.2
39	8.4	158.6	106	22.4	149.8	173	3.8	187.8
40	8.8	165.4	107	21.8	153.1	174	3.7	191.8
41	9.6	177.4	108	21.5	155.7	175	3.7	191.4
42	10.3	187.3	109	21.3	158.9	176	3.5	190.3
43	10.9	195.4	110	21.0	161.9	177	3.3	190.7
44	11.1	201.5	111	20.6	165.5	178	2.9	171.3
45	11.4	206.4	112	20.4	169.5	179	2.6	155.7
46	11.5	209.6	113	20.0	171.6	180	2.8	158.0
47	11.7	210.4	114	19.3	173.5	181	3.0	158.3
48	12.0	211.1	115	18.7	177.1	182	3.3	154.7
49	12.3	211.4	116	18.1	184.0	183	3.2	176.0
50	12.8	205.5	117	17.4	186.7	184	3.3	191.5
51	13.6	194.5	118	16.4	188.5	185	3.3	191.5
52	14.6	185.6	119	15.0	192.9	186	3.3	191.8
53	15.7	174.9	120	13.9	201.9	187	3.2	192.5
54	16.0	156.7	121	13.0	206.1	188	3.1	195.0
55	16.8	149.6	122	12.5	207.6	189	3.0	196.8
56	17.8	144.1	123	12.1	206.8	190	3.0	198.8
57	19.1	141.5	124	11.9	204.4			
58	20.1	140.8	125	11.6	200.9			
59	21.1	140.3	126	11.1	197.4			
60	22.3	139.8	127	10.5	196.7			
61	23.7	139.3	128	9.6	196.6			
62	24.8	139.0	129	10.7	196.7			
63	25.8	132.4	130	11.3	196.7			
64	26.7	124.0	131	10.8	196.9			
65	27.3	117.7	132	9.8	196.0			
66	28.2	116.8	133	9.0	194.4			

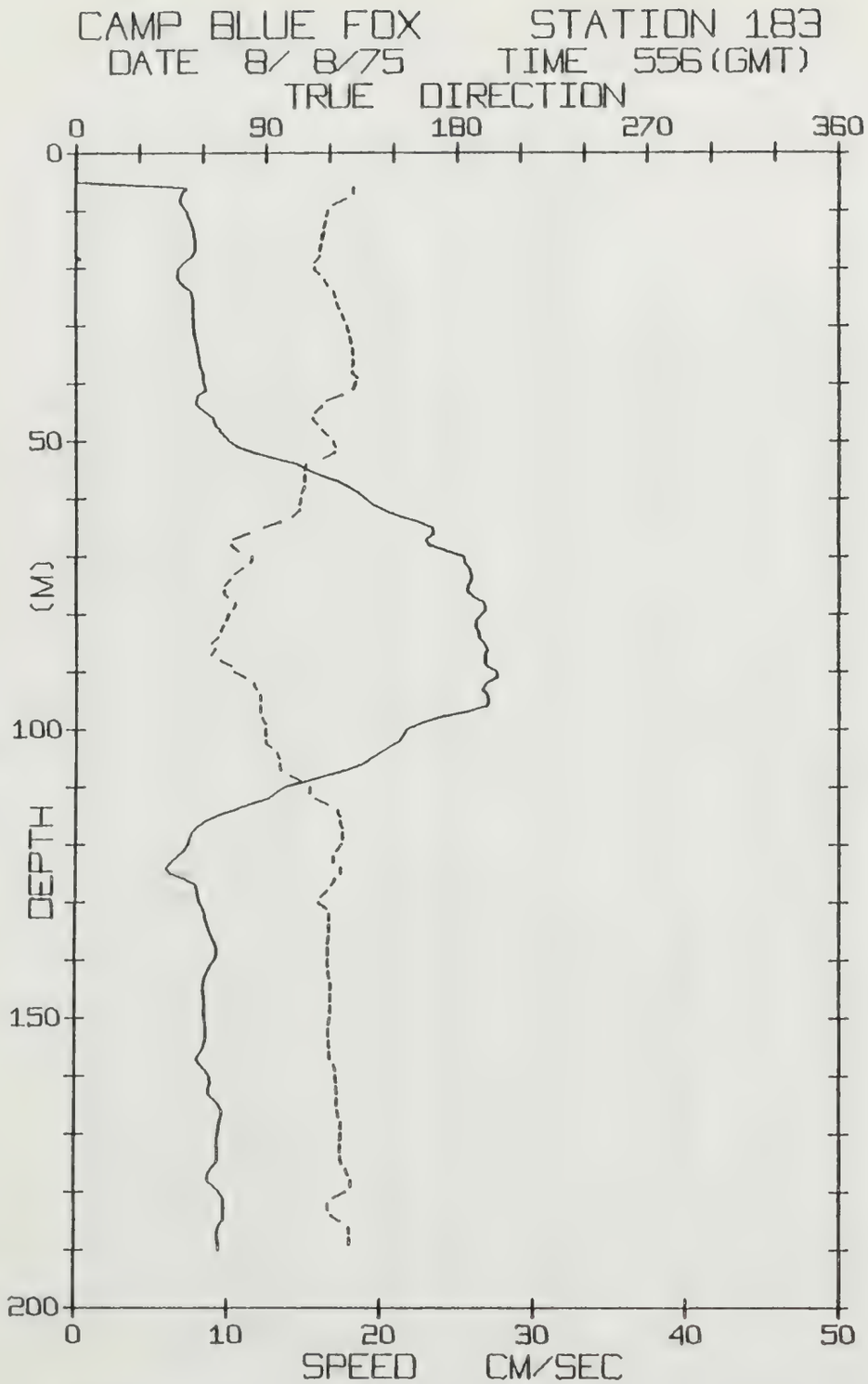
CAMP BLUE FOX STATION 183
DATE 8/ 8/75 TIME 556(GMT)
TRUE DIRECTION
0 90 180 270 360
DEPTH (M)
0 50 100 150 200
0 10 20 30 40 50
SPEED CM/SEC

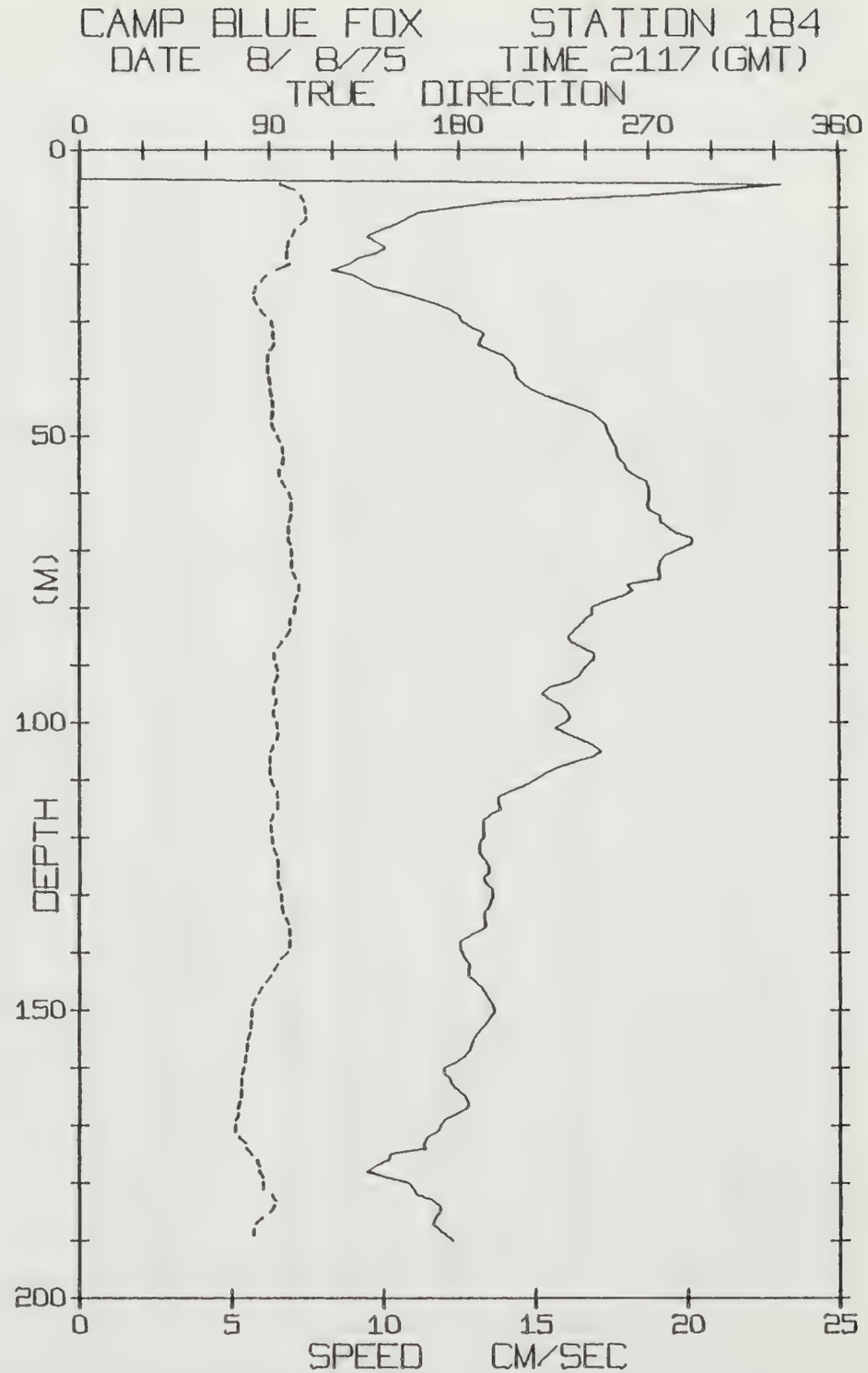
CAMP BLUE FOX STATION 184
DATE 8/ 8/75 TIME 2117(GMT)
TRUE DIRECTION
0 90 180 270 360
DEPTH (M)
0 50 100 150 200
0 5 10 15 20 25
SPEED CM/SEC

BLUE FOX STATION 183 (190M.) 8/AUG/75 556 GMT
LAT= 75.0703N LONG= 139.9099W LTER= 13. LGER= 26.
NIVEL= -5.1 EIVEL= 7.3 NVER= 0. EVER= 1.

DPT	SPD	DRN	DPT	SPD	DRN	DPT	SPD	DRN
0	0.0	999.9	67	23.0	74.4	134	8.7	119.8
1	0.0	999.9	68	23.2	73.3	135	8.9	119.5
2	0.0	999.9	69	24.3	77.0	136	9.0	119.2
3	0.0	999.9	70	25.5	83.1	137	9.2	118.9
4	0.0	999.9	71	25.5	82.4	138	9.3	119.1
5	0.0	999.9	72	25.8	78.8	139	9.2	119.3
6	7.3	130.8	73	26.0	74.8	140	9.1	119.3
7	6.9	131.3	74	25.9	72.6	141	8.8	119.4
8	6.8	127.3	75	25.7	70.3	142	8.6	119.9
9	7.0	121.4	76	25.7	69.8	143	8.4	120.4
10	7.3	119.1	77	26.2	71.7	144	8.4	120.9
11	7.4	118.1	78	26.8	75.3	145	8.4	120.6
12	7.6	117.4	79	27.0	74.3	146	8.5	120.2
13	7.7	117.0	80	26.6	72.0	147	8.4	120.6
14	7.8	116.6	81	26.3	70.8	148	8.4	120.6
15	7.8	116.1	82	26.3	69.2	149	8.5	120.1
16	7.8	115.5	83	26.5	68.0	150	8.6	119.8
17	7.7	115.0	84	26.5	66.9	151	8.6	119.5
18	7.5	114.6	85	26.8	64.0	152	8.6	119.2
19	7.1	112.7	86	27.1	65.5	153	8.5	119.4
20	6.7	112.4	87	26.8	63.6	154	8.5	120.0
21	6.6	115.2	88	26.9	68.5	155	8.4	120.7
22	6.8	117.8	89	27.0	73.6	156	8.2	120.5
23	7.1	119.2	90	27.7	75.1	157	7.9	120.8
24	7.6	121.8	91	27.7	80.1	158	8.3	122.6
25	7.7	122.8	92	26.9	84.2	159	8.6	123.6
26	7.7	123.5	93	26.7	85.7	160	8.9	123.6
27	7.7	124.6	94	27.1	87.4	161	8.9	123.7
28	7.7	125.9	95	27.2	87.6	162	8.7	123.9
29	7.7	127.2	96	26.9	87.6	163	8.8	124.1
30	7.8	128.2	97	25.7	87.6	164	9.1	124.2
31	7.8	129.1	98	23.8	88.4	165	9.5	124.3
32	7.9	129.7	99	22.6	89.9	166	9.7	124.5
33	8.0	130.5	100	21.7	89.8	167	9.6	125.1
34	8.0	130.9	101	21.5	89.5	168	9.4	125.9
35	8.1	131.3	102	21.3	89.6	169	9.4	126.1
36	8.2	131.4	103	20.7	92.3	170	9.3	125.6
37	8.2	130.3	104	20.0	95.3	171	9.3	125.1
38	8.4	130.5	105	19.4	96.5	172	9.3	125.2
39	8.4	133.3	106	18.8	96.9	173	9.4	124.8
40	8.5	131.9	107	17.9	97.2	174	9.3	125.7
41	8.6	130.7	108	16.5	101.5	175	9.2	126.6
42	8.0	125.5	109	15.2	106.8	176	8.9	128.3
43	7.8	118.5	110	13.7	110.8	177	8.7	129.6
44	8.1	115.9	111	13.1	111.0	178	8.8	130.8
45	8.6	113.1	112	12.6	113.6	179	9.1	130.7
46	9.1	111.8	113	11.4	119.6	180	9.6	127.7
47	9.2	114.4	114	10.4	124.0	181	9.8	122.6
48	9.5	116.7	115	9.3	125.2	182	9.8	119.6
49	9.8	119.3	116	8.4	125.4	183	9.8	119.6
50	10.1	121.7	117	7.9	126.4	184	9.8	121.5
51	10.7	123.0	118	7.6	126.4	185	9.7	125.3
52	11.7	122.0	119	7.4	126.1	186	9.4	129.6
53	13.2	117.1	120	7.3	125.3	187	9.3	130.1
54	14.6	108.7	121	7.1	123.2	188	9.4	129.8
55	15.3	107.9	122	6.7	121.8	189	9.5	129.4
56	16.2	107.9	123	6.3	122.3	190	9.4	129.1
57	17.3	108.2	124	5.9	125.3			
58	18.0	107.4	125	6.2	125.2			
59	18.6	106.1	126	7.2	122.7			
60	19.1	105.7	127	7.9	120.7			
61	19.5	105.4	128	8.0	118.8			
62	20.3	105.2	129	8.1	116.2			
63	21.2	102.3	130	8.2	114.7			
64	22.5	96.2	131	8.4	118.8			
65	23.4	88.6	132	8.5	120.1			
66	23.5	81.4	133	8.6	120.0			

BLUE FOX STATION 184 (190M.) 8/AUG/75 2117 GMT
LAT= 75.0782N LONG= 139.7317W LTER= 2. LGER= 4.
NIVEL= 4.2 EIVEL= 16.9 NVER= 0. EVER= 0.

DPT	SPD	DRN	DPT	SPD	DRN	DPT	SPD	DRN
0	0.0	999.9	67	19.6	98.8	134	13.3	98.0
1	0.0	999.9	68	20.2	98.7	135	13.4	99.2
2	0.0	999.9	69	20.1	100.3	136	13.2	99.8
3	0.0	999.9	70	19.7	100.8	137	12.9	100.0
4	0.0	999.9	71	19.2	100.3	138	12.5	99.4
5	0.0	999.9	72	19.1	100.4	139	12.5	99.0
6	23.1	95.2	73	19.1	100.8	140	12.6	98.1
7	21.1	102.1	74	19.1	101.6	141	12.7	95.2
8	18.5	105.3	75	19.1	102.8	142	12.9	93.5
9	13.9	106.8	76	18.1	104.2	143	12.8	91.9
10	12.5	107.3	77	18.2	104.5	144	12.8	90.2
11	11.1	107.7	78	17.9	102.9	145	13.0	88.0
12	10.8	107.7	79	17.3	101.7	146	13.2	86.0
13	10.4	105.1	80	16.8	101.8	147	13.3	84.5
14	9.9	101.9	81	16.9	101.2	148	13.5	82.8
15	9.5	100.6	82	16.6	99.5	149	13.6	81.5
16	9.8	98.9	83	16.5	99.2	150	13.6	81.1
17	10.1	98.4	84	16.3	99.2	151	13.5	81.0
18	9.8	98.0	85	16.1	97.6	152	13.4	80.8
19	9.2	98.5	86	16.2	95.6	153	13.2	80.5
20	8.9	100.0	87	16.5	93.6	154	13.1	80.0
21	8.3	93.6	88	16.9	91.9	155	12.9	79.2
22	9.1	88.3	89	16.9	92.2	156	12.9	78.7
23	9.4	85.7	90	16.7	93.4	157	12.8	78.5
24	9.8	83.3	91	16.5	94.3	158	12.6	78.1
25	10.5	82.2	92	16.4	93.4	159	12.4	77.9
26	11.2	82.9	93	16.1	92.2	160	12.0	77.1
27	11.8	84.3	94	15.5	91.5	161	12.0	76.4
28	12.3	85.9	95	15.2	92.1	162	12.2	76.2
29	12.5	88.2	96	15.5	93.3	163	12.3	76.2
30	12.6	90.9	97	15.9	92.3	164	12.5	76.1
31	12.9	91.9	98	16.0	91.4	165	12.7	75.9
32	13.3	91.2	99	16.2	92.4	166	12.8	75.1
33	13.2	92.5	100	16.0	93.6	167	12.7	74.6
34	13.1	92.4	101	15.7	94.1	168	12.4	75.2
35	13.5	90.1	102	16.0	93.9	169	12.0	73.6
36	14.0	89.0	103	16.5	93.0	170	11.8	73.2
37	14.2	88.8	104	16.9	91.4	171	11.7	73.6
38	14.3	89.0	105	17.2	90.2	172	11.4	75.5
39	14.4	89.6	106	16.9	89.7	173	11.3	78.6
40	14.4	90.1	107	16.3	89.7	174	11.4	79.2
41	14.7	90.5	108	15.7	89.8	175	10.2	81.6
42	14.9	90.8	109	15.3	90.3	176	10.1	83.8
43	15.4	91.4	110	15.0	91.0	177	9.7	85.2
44	15.9	92.1	111	14.7	92.3	178	9.4	85.3
45	16.4	92.1	112	14.2	93.9	179	10.1	87.0
46	16.9	90.8	113	13.8	94.0	180	10.8	87.1
47	17.1	90.6	114	13.8	93.7	181	11.0	86.7
48	17.3	91.6	115	13.9	93.3	182	11.1	91.2
49	17.4	92.8	116	13.5	91.4	183	11.6	93.2
50	17.5	94.1	117	13.3	90.2	184	11.8	91.8
51	17.6	95.4	118	13.3	90.6	185	11.8	89.9
52	17.7	96.6	119	13.3	91.1	186	11.7	86.2
53	17.7	96.7	120	13.3	91.6	187	11.6	83.1
54	17.8	96.4	121	13.1	91.8	188	11.8	81.9
55	18.0	95.8	122	13.1	92.5	189	12.1	82.2
56	18.0	94.5	123	13.2	93.5	190	12.3	83.7
57	18.3	94.9	124	13.4	94.0			
58	18.7	96.3	125	13.5	94.2			
59	18.8	97.9	126	13.5	94.1			
60	18.8	99.5	127	13.3	93.8			
61	18.7	100.5	128	13.4	94.5			
62	18.7	100.1	129	13.6	95.4			
63	18.8	99.9	130	13.6	95.8			
64	19.1	99.9	131	13.5	96.0			
65	19.1	98.9	132	13.5	96.3			
66	19.4	98.5	133	13.3	96.7			

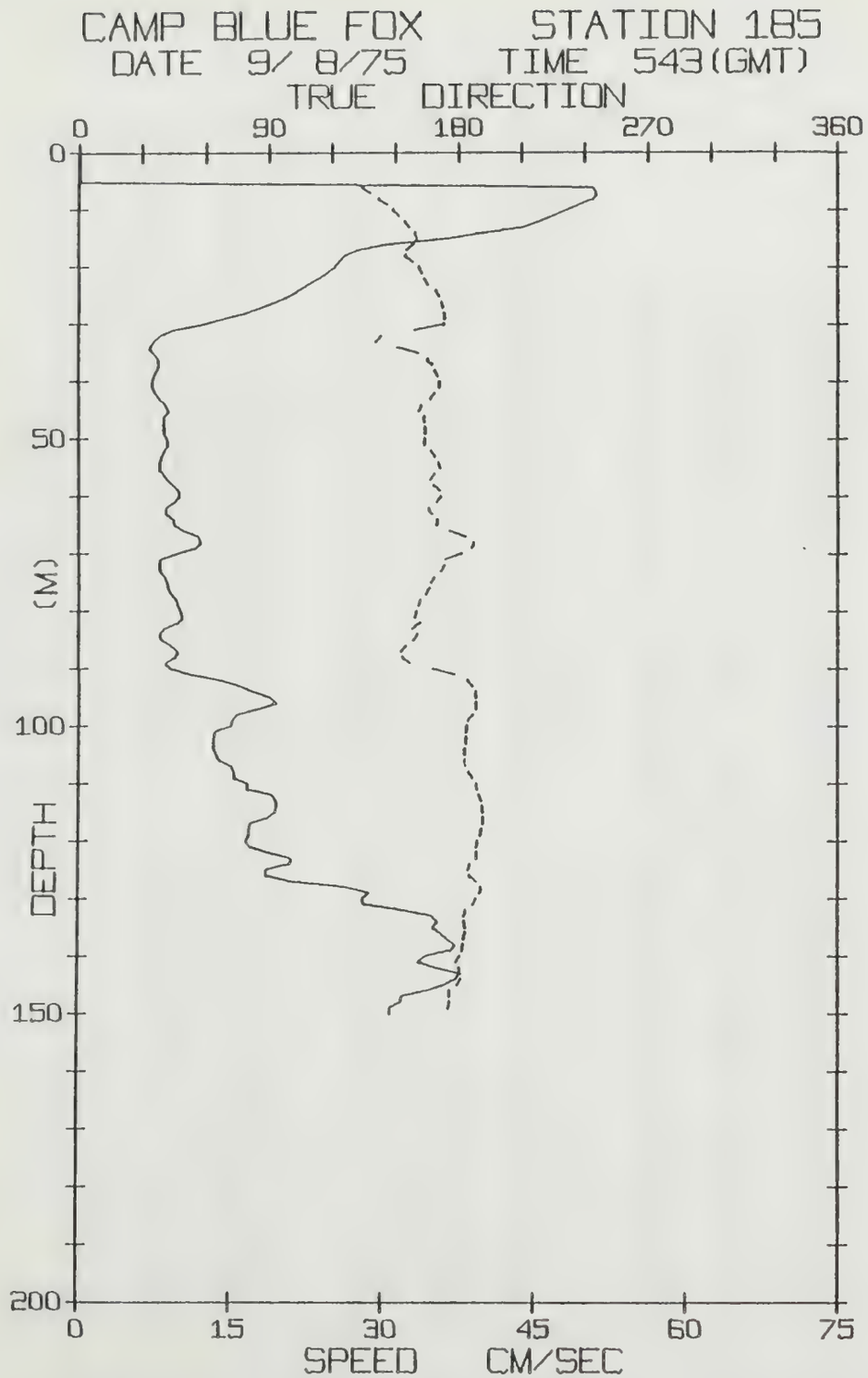
CAMP BLUE FOX STATION 185
DATE 9/ 8/75 TIME 543(GMT)
TRUE DIRECTION
0 90 180 270 360
DEPTH (M)
0 50 100 150 200
0 15 30 45 60 75
SPEED CM/SEC

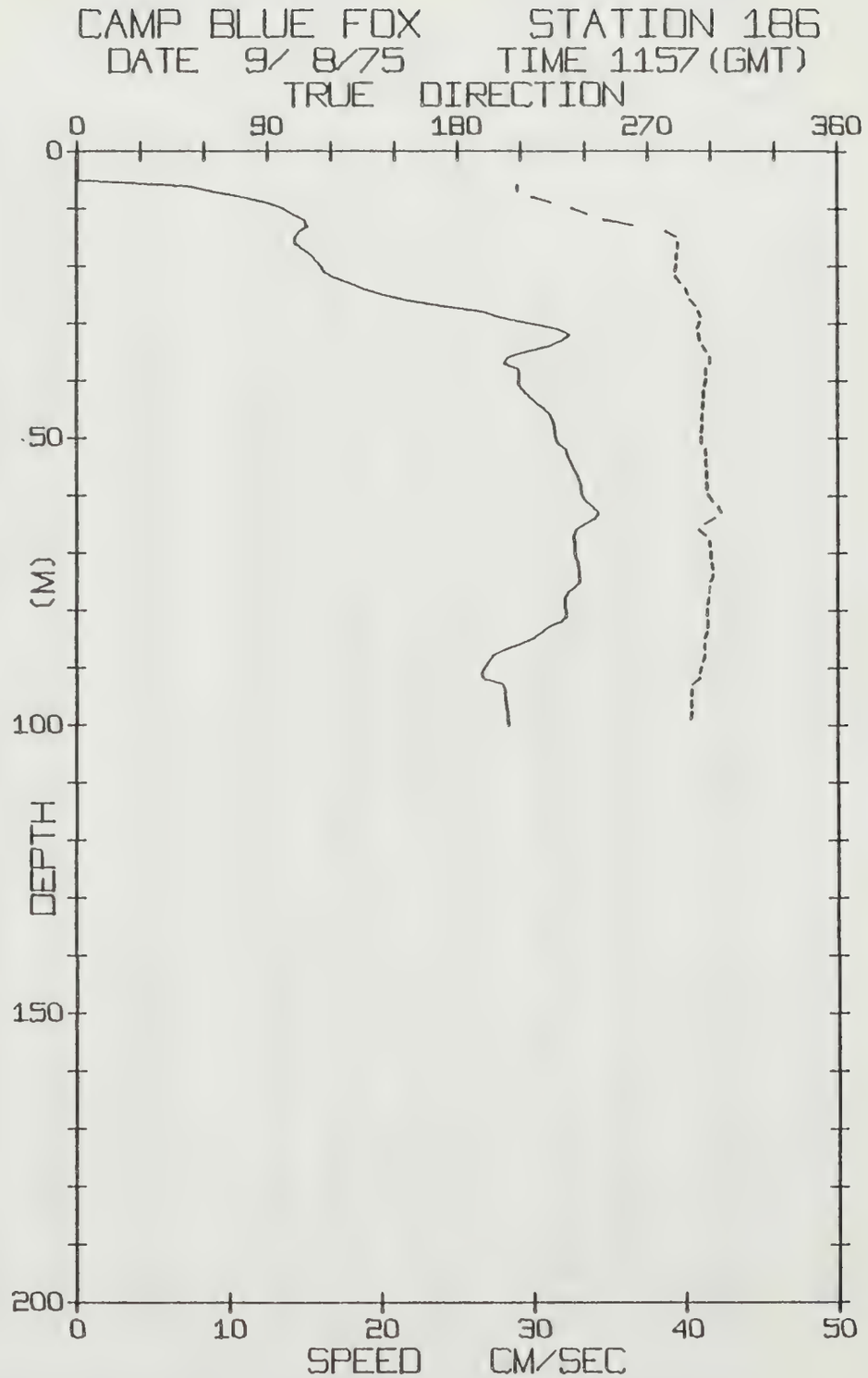
CAMP BLUE FOX STATION 186
DATE 9/ 8/75 TIME 1157(GMT)
TRUE DIRECTION
0 90 180 270 360
DEPTH (M)
0 50 100 150 200
0 10 20 30 40 50
SPEED CM/SEC

BLUE FOX STATION 185 (150M.) 9/AUG/75 543 GMT
LAT= 75.0812N LONG= 139.4352W LTER= 2. LGER= 4.
NIVEL= -25.7 EIVEL= 27.9 NVER= 0. EVER= 0.

DPT	SPD	DRN	DPT	SPD	DRN	DPT	SPD	DRN
0	0.0	999.9	67	11.8	183.4	134	35.5	183.5
1	0.0	999.9	68	12.0	187.2	135	35.0	184.0
2	0.0	999.9	69	11.4	186.0	136	35.9	183.0
3	0.0	999.9	70	9.5	181.2	137	36.5	182.5
4	0.0	999.9	71	7.9	173.4	138	37.2	181.9
5	0.0	999.9	72	8.0	172.9	139	36.8	181.5
6	50.8	134.0	73	8.1	171.5	140	34.3	180.4
7	51.2	137.9	74	8.5	168.3	141	33.6	178.9
8	50.8	142.0	75	8.8	166.7	142	35.3	180.7
9	49.4	146.3	76	8.9	165.8	143	37.6	181.6
10	48.1	149.2	77	9.2	164.1	144	37.3	181.2
11	46.8	152.0	78	9.7	161.6	145	36.2	179.5
12	45.4	154.7	79	9.9	160.8	146	34.5	175.9
13	43.8	156.7	80	10.1	159.7	147	31.9	176.0
14	39.9	159.2	81	10.3	159.1	148	31.8	175.8
15	36.3	160.6	82	9.7	161.5	149	30.8	175.3
16	30.4	158.4	83	8.3	158.3	150	30.8	175.3
17	27.4	155.3	84	7.9	160.4			
18	26.1	154.6	85	8.3	158.4			
19	25.6	158.4	86	9.2	154.9			
20	25.1	161.4	87	9.8	152.6			
21	24.4	162.9	88	9.4	153.8			
22	23.5	164.1	89	8.5	157.3			
23	22.6	165.7	90	9.2	168.1			
24	21.6	169.3	91	11.0	178.1			
25	20.7	171.0	92	14.0	184.7			
26	19.4	172.1	93	16.0	186.9			
27	18.0	172.9	94	17.3	188.5			
28	16.4	173.4	95	19.0	188.9			
29	14.1	173.4	96	19.6	188.8			
30	12.0	172.3	97	17.8	188.8			
31	9.2	158.9	98	15.6	186.7			
32	7.9	142.8	99	15.1	184.5			
33	7.2	140.4	100	15.0	183.9			
34	6.9	151.2	101	13.4	183.4			
35	7.4	160.9	102	13.2	184.1			
36	7.9	165.1	103	13.3	183.4			
37	7.8	167.4	104	13.4	182.9			
38	7.5	169.1	105	13.7	182.9			
39	7.3	170.4	106	14.0	182.9			
40	7.1	171.2	107	15.2	184.1			
41	7.4	170.3	108	15.4	185.3			
42	7.6	168.2	109	15.4	187.3			
43	8.0	166.2	110	16.7	188.9			
44	8.6	162.2	111	16.8	189.5			
45	8.9	160.9	112	19.2	190.4			
46	8.4	163.6	113	19.5	191.4			
47	8.3	164.0	114	19.4	192.0			
48	8.4	164.4	115	19.3	192.2			
49	8.5	164.2	116	18.6	192.0			
50	8.8	163.4	117	16.9	191.6			
51	8.7	163.9	118	16.8	190.8			
52	8.3	166.9	119	16.7	190.3			
53	8.1	169.0	120	16.5	189.0			
54	7.9	170.5	121	17.0	188.6			
55	7.9	171.4	122	18.8	189.2			
56	8.3	168.4	123	21.0	189.2			
57	8.8	166.2	124	20.7	185.6			
58	9.3	168.4	125	18.5	184.7			
59	9.9	171.5	126	18.6	186.0			
60	9.8	171.4	127	20.9	189.0			
61	9.3	169.3	128	26.4	191.1			
62	8.5	165.7	129	28.7	190.2			
63	8.7	167.5	130	28.0	188.2			
64	9.3	170.1	131	28.3	186.9			
65	9.5	169.2	132	31.9	183.7			
66	10.3	175.6	133	35.0	182.7			

BLUE FOX STATION 186 (100M.) 9/AUG/75 1157 GMT
LAT= 75.0329N LONG= 139.3990W LTER= 2. LGER= 3.
NIVEL= 1.7 EIVEL= -1.7 NVER= 0. EVER= 0.

DPT	SPD	DRN	DPT	SPD	DRN	DPT	SPD	DRN
0	0.0	999.9	67	32.6	297.6			
1	0.0	999.9	68	32.7	299.6			
2	0.0	999.9	69	32.7	300.0			
3	0.0	999.9	70	32.7	300.2			
4	0.0	999.9	71	32.8	300.5			
5	0.0	999.9	72	33.0	300.7			
6	7.3	208.7	73	33.0	301.0			
7	9.0	208.4	74	33.0	300.8			
8	11.0	215.3	75	33.1	299.5			
9	12.6	224.2	76	32.7	299.0			
10	13.6	234.3	77	32.2	298.8			
11	14.2	241.4	78	32.0	298.5			
12	15.0	249.5	79	32.0	298.2			
13	15.2	263.2	80	32.2	298.0			
14	14.6	278.5	81	32.2	297.8			
15	14.3	283.6	82	31.8	298.7			
16	14.4	284.5	83	30.9	298.6			
17	14.8	283.9	84	30.5	297.7			
18	15.4	283.3	85	29.9	296.6			
19	15.7	282.9	86	29.1	296.6			
20	16.1	282.8	87	28.0	297.1			
21	16.3	282.7	88	27.3	296.6			
22	16.9	283.5	89	27.0	295.9			
23	18.0	285.9	90	26.8	295.1			
24	18.8	288.1	91	26.5	294.3			
25	20.1	289.5	92	26.8	294.1			
26	21.7	290.5	93	28.0	290.8			
27	24.0	292.9	94	28.2	290.6			
28	26.7	294.3	95	28.2	290.7			
29	27.8	295.6	96	28.2	290.9			
30	29.7	294.1	97	28.3	290.7			
31	31.5	293.2	98	28.3	290.5			
32	32.4	294.5	99	28.3	289.9			
33	31.9	295.1	100	28.4	289.4			
34	31.0	296.3						
35	29.5	297.9						
36	28.2	299.7						
37	28.0	299.7						
38	29.1	297.4						
39	29.1	297.7						
40	29.0	297.5						
41	29.2	296.5						
42	29.5	296.2						
43	29.8	296.0						
44	30.2	295.9						
45	30.7	295.6						
46	31.1	295.5						
47	31.3	295.5						
48	31.4	295.4						
49	31.5	295.3						
50	31.5	295.3						
51	31.7	295.8						
52	32.1	297.7						
53	32.2	297.8						
54	32.4	298.0						
55	32.6	298.1						
56	32.8	298.2						
57	33.0	298.2						
58	33.1	298.2						
59	33.1	298.2						
60	33.2	298.9						
61	33.4	301.1						
62	33.9	303.7						
63	34.3	305.1						
64	34.0	301.8						
65	33.4	297.2						
66	32.7	294.2						

CAMP BLUE FOX STATION 187
DATE 9/ 8/75 TIME 2115(GMT)
TRUE DIRECTION
0 90 180 270 360
DEPTH (M)
0 50 100 150 200
0 10 20 30 40 50
SPEED CM/SEC

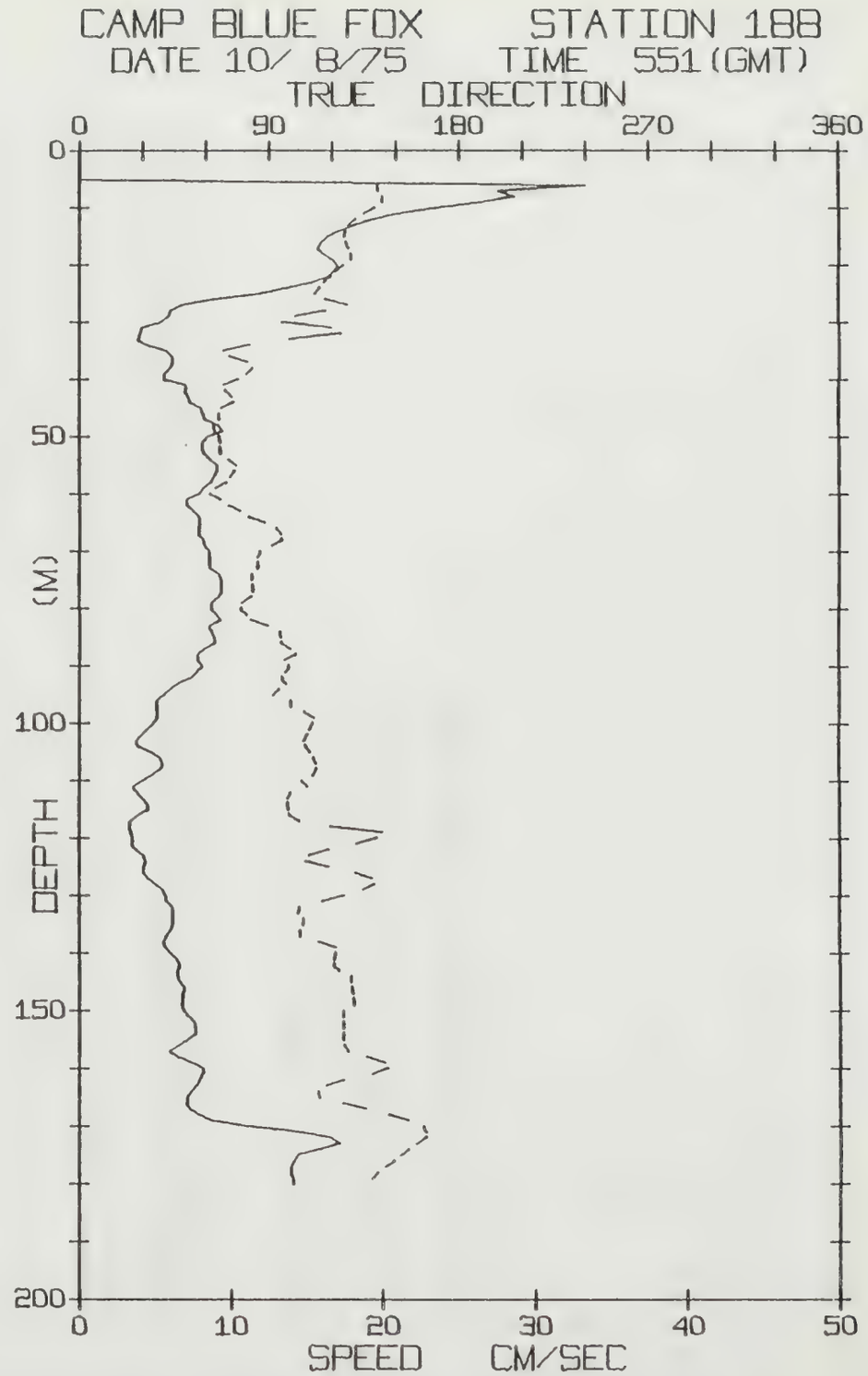
CAMP BLUE FOX STATION 188
DATE 10/ 8/75 TIME 551(GMT)
TRUE DIRECTION
0 90 180 270 360
DEPTH (M)
0 50 100 150 200
0 10 20 30 40 50
SPEED CM/SEC

BLUE FOX STATION 187 (190M.) 9/AUG/75 2115 GMT
LAT= 75.0260N LONG= 139.0936W LTER= 2. LGER= 4.
NIVEL= -16.3 EIVEL= 11.1 NVER= 0. EVER= 0.

DPT	SPD	DRN	DPT	SPD	DRN	DPT	SPD	DRN
0	0.0	999.9	67	1.1	188.4	134	5.3	211.9
1	0.0	999.9	68	0.8	148.0	135	5.5	205.1
2	0.0	999.9	69	0.7	143.5	136	6.7	200.8
3	0.0	999.9	70	0.7	139.1	137	7.1	199.4
4	0.0	999.9	71	0.8	109.2	138	7.1	199.0
5	0.0	999.9	72	1.3	86.9	139	7.2	196.4
6	23.3	153.9	73	1.3	87.2	140	7.2	195.4
7	23.3	154.5	74	1.3	88.4	141	7.2	194.6
8	25.1	150.6	75	1.2	90.2	142	7.2	195.4
9	25.2	168.4	76	1.3	91.7	143	6.6	196.4
10	25.8	173.4	77	1.3	93.9	144	6.1	198.5
11	25.6	176.7	78	1.4	95.3	145	6.0	201.1
12	25.9	177.1	79	1.5	96.8	146	5.9	202.2
13	25.7	175.9	80	1.5	99.3	147	5.9	202.7
14	24.8	176.3	81	1.6	101.7	148	5.9	202.4
15	24.5	179.3	82	1.7	104.4	149	5.9	200.3
16	24.0	180.5	83	1.8	105.3	150	6.2	194.2
17	22.9	181.3	84	1.8	115.2	151	6.6	187.7
18	20.4	186.5	85	1.6	142.8	152	7.0	182.2
19	18.9	191.6	86	2.3	181.0	153	7.3	179.0
20	17.1	194.0	87	2.7	185.8	154	7.0	181.2
21	15.4	197.6	88	2.9	184.1	155	6.8	184.0
22	13.9	199.9	89	3.0	180.8	156	6.3	185.5
23	12.9	201.3	90	3.1	179.4	157	5.6	181.8
24	11.9	202.2	91	3.3	176.6	158	5.3	176.5
25	10.8	202.4	92	3.4	174.9	159	4.9	178.1
26	9.5	201.8	93	3.5	173.4	160	4.4	184.3
27	8.9	200.7	94	3.6	172.7	161	3.7	183.9
28	8.8	199.6	95	3.7	173.0	162	3.3	183.6
29	8.3	197.7	96	3.7	173.2	163	3.2	185.7
30	7.9	196.0	97	3.6	171.4	164	2.8	192.1
31	7.7	193.1	98	3.5	166.9	165	2.4	205.2
32	7.3	192.7	99	3.1	149.5	166	1.8	204.7
33	6.8	195.3	100	3.1	135.7	167	1.4	212.8
34	6.2	201.6	101	3.0	134.9	168	1.3	221.3
35	6.0	200.9	102	2.8	133.2	169	1.2	235.4
36	5.7	199.5	103	2.7	132.0	170	1.3	253.1
37	5.5	200.3	104	2.6	130.6	171	1.6	272.3
38	5.3	200.1	105	2.5	129.2	172	3.0	269.8
39	5.2	200.7	106	2.4	127.3	173	4.3	268.4
40	5.0	204.5	107	2.3	125.7	174	4.4	261.2
41	4.9	206.8	108	2.1	144.5	175	5.3	248.9
42	5.1	209.9	109	2.2	171.2	176	5.8	241.8
43	5.2	212.9	110	2.4	182.7	177	6.4	236.3
44	4.3	215.4	111	2.4	186.7	178	6.4	231.8
45	3.4	219.3	112	2.4	189.0	179	5.9	226.3
46	3.9	219.4	113	2.8	197.5	180	5.7	222.0
47	5.5	216.2	114	3.0	201.7	181	5.1	218.5
48	4.3	213.7	115	3.0	203.4	182	4.4	219.5
49	4.0	210.0	116	3.0	205.1	183	4.2	225.0
50	3.8	206.7	117	3.0	206.2	184	4.3	231.0
51	3.5	203.2	118	2.7	205.9	185	4.3	230.4
52	3.3	199.7	119	2.4	204.2	186	4.2	223.5
53	3.0	195.9	120	2.2	203.0	187	4.2	217.4
54	2.8	192.1	121	3.0	211.7	188	4.3	213.3
55	2.6	188.3	122	3.2	213.9	189	4.3	209.4
56	2.5	184.6	123	3.5	215.8	190	4.4	206.1
57	2.3	181.2	124	3.5	216.6			
58	2.1	178.3	125	3.6	217.4			
59	2.0	176.2	126	3.6	217.3			
60	1.7	160.7	127	3.9	220.4			
61	1.8	178.7	128	4.4	219.7			
62	1.9	185.6	129	5.2	217.4			
63	1.7	187.4	130	5.5	217.2			
64	1.6	190.0	131	5.4	217.6			
65	1.5	191.0	132	4.9	219.1			
66	1.4	192.8	133	5.2	216.6			

BLUE FOX STATION 188 (180M.) 10/AUG/75 551 GMT
LAT= 75.0184N LONG= 138.9718W LTER= 2. LGER= 3.
NIVEL= -15.0 EIVEL= 24.8 NVER= 0. EVER= 0.

DPT	SPD	DRN	DPT	SPD	DRN	DPT	SPD	DRN
0	0.0	999.9	67	7.8	95.7	134	6.1	105.9
1	0.0	999.9	68	8.2	96.3	135	6.1	105.5
2	0.0	999.9	69	8.3	91.4	136	5.9	104.5
3	0.0	999.9	70	8.6	85.6	137	5.7	104.3
4	0.0	999.9	71	8.6	84.2	138	5.5	113.3
5	0.0	999.9	72	8.6	84.2	139	5.7	121.1
6	33.3	141.6	73	8.7	84.6	140	6.0	120.8
7	27.6	142.1	74	9.2	81.5	141	6.4	120.3
8	28.7	143.9	75	9.4	81.9	142	6.6	120.1
9	26.4	143.4	76	9.4	82.4	143	6.4	123.0
10	23.3	140.0	77	9.4	82.4	144	6.5	128.7
11	20.9	135.0	78	9.1	80.8	145	6.7	128.9
12	19.3	130.7	79	8.6	76.6	146	6.9	129.4
13	18.1	127.2	80	8.7	76.4	147	6.8	129.8
14	17.1	125.5	81	9.0	79.2	148	6.7	130.1
15	16.3	125.4	82	9.3	81.3	149	6.8	130.0
16	15.9	126.5	83	8.5	89.2	150	6.9	125.1
17	15.7	127.7	84	8.7	95.2	151	7.3	124.9
18	16.1	129.0	85	8.9	95.8	152	7.6	124.7
19	16.7	128.4	86	8.9	96.0	153	7.7	124.6
20	17.0	125.1	87	8.2	100.0	154	7.6	124.6
21	16.7	121.8	88	7.7	102.6	155	7.2	125.1
22	16.3	118.4	89	7.8	97.2	156	6.5	125.8
23	15.3	115.6	90	8.1	99.2	157	6.0	127.5
24	13.6	113.5	91	7.7	97.7	158	6.5	136.1
25	11.8	111.3	92	7.3	95.8	159	7.5	144.7
26	8.7	116.6	93	6.5	97.6	160	8.2	146.1
27	6.7	126.8	94	5.9	94.5	161	8.1	138.8
28	5.9	116.3	95	5.5	91.8	162	7.9	125.2
29	5.8	102.1	96	5.1	100.1	163	7.7	116.8
30	5.3	96.0	97	5.1	99.9	164	7.4	113.4
31	4.0	119.4	98	5.1	106.5	165	7.1	114.1
32	4.0	123.8	99	5.1	110.8	166	7.0	124.7
33	3.8	99.5	100	4.8	110.0	167	7.4	135.7
34	4.5	80.4	101	4.4	108.7	168	7.9	146.3
35	5.8	68.3	102	4.1	107.4	169	8.6	155.7
36	6.1	71.1	103	3.7	105.9	170	10.9	162.7
37	6.1	79.5	104	3.9	107.2	171	14.4	164.3
38	5.9	82.0	105	4.7	109.5	172	16.5	163.6
39	5.6	79.2	106	5.3	111.0	173	17.2	159.6
40	5.6	75.0	107	5.5	112.2	174	15.9	155.9
41	7.0	68.5	108	5.2	111.8	175	14.4	152.4
42	6.9	69.3	109	4.7	110.3	176	14.1	149.0
43	7.2	72.1	110	4.1	105.3	177	13.9	145.1
44	7.4	73.0	111	3.5	107.9	178	13.9	141.4
45	8.0	67.1	112	3.8	99.6	179	14.1	138.9
46	8.2	65.8	113	4.1	98.4	180	14.1	138.8
47	8.3	66.0	114	4.5	98.7			
48	9.1	63.6	115	4.5	99.2			
49	9.5	64.2	116	3.9	99.7			
50	8.4	66.3	117	3.3	103.9			
51	8.0	67.1	118	3.3	118.8			
52	8.1	66.4	119	3.4	143.4			
53	8.3	67.4	120	3.5	140.6			
54	8.7	70.7	121	3.4	131.3			
55	9.1	74.2	122	3.8	117.7			
56	9.0	73.1	123	4.2	108.6			
57	8.8	71.1	124	4.4	107.0			
58	8.6	69.2	125	4.2	117.8			
59	8.1	64.5	126	4.2	130.5			
60	7.8	61.9	127	4.6	138.6			
61	7.0	67.0	128	5.0	139.6			
62	7.2	70.9	129	5.5	134.3			
63	7.6	76.2	130	5.7	125.1			
64	7.9	80.1	131	5.8	115.0			
65	7.9	87.7	132	6.1	104.0			
66	7.8	93.6	133	6.1	103.3			

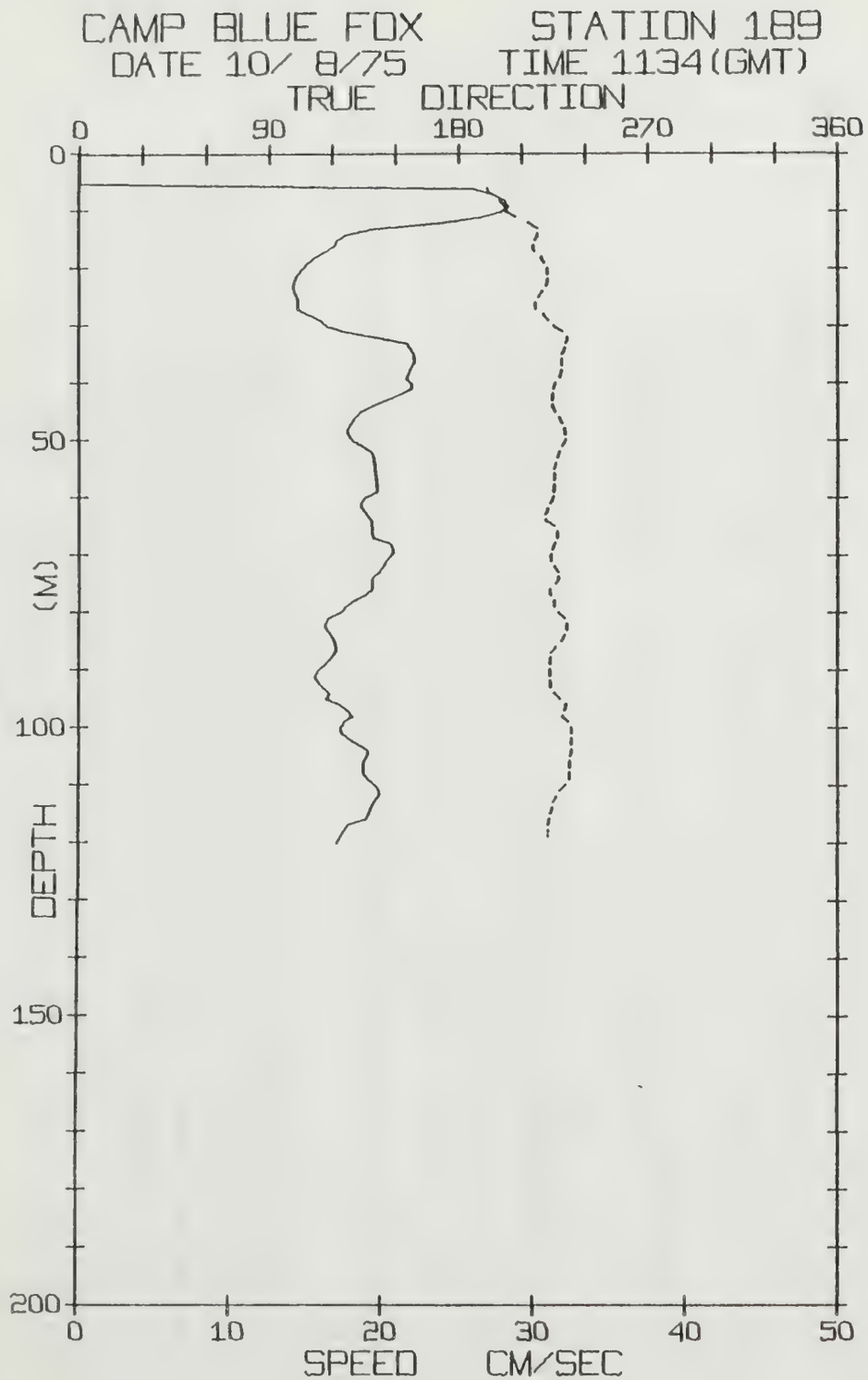
CAMP BLUE FOX
STATION 189
DATE 10/ 8/75
TIME 1134(GMT)
TRUE DIRECTION
0
90
180
270
360
DEPTH (M)
0
50
100
150
200
SPEED CM/SEC
0
10
20
30
40
50

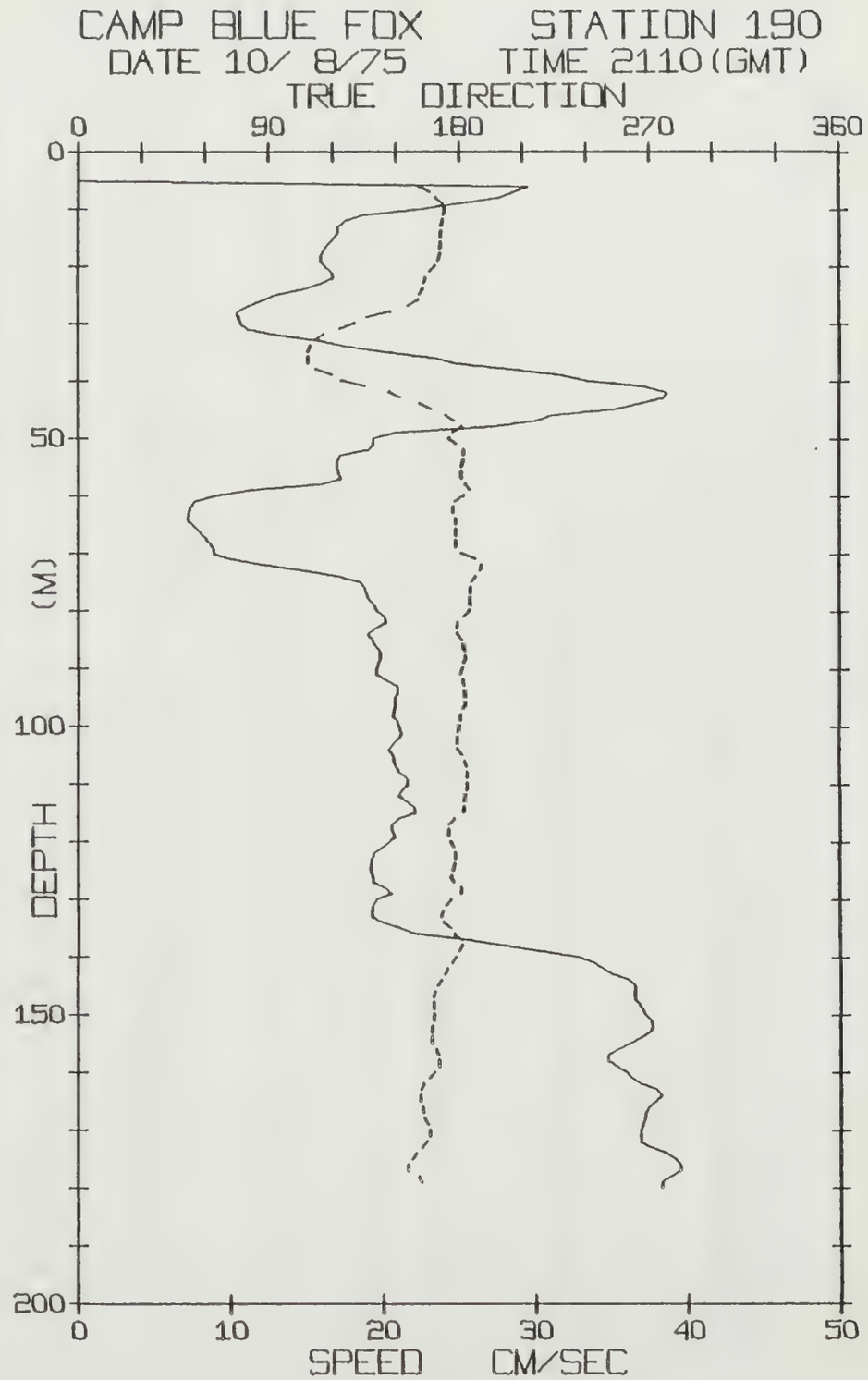
CAMP BLUE FOX
STATION 190
DATE 10/ 8/75
TIME 2110(GMT)
TRUE DIRECTION
0
90
180
270
360
DEPTH (M)
0
50
100
150
200
SPEED CM/SEC
0
10
20
30
40
50

BLUE FOX STATION 189 (120M.) 10/AUG/75 1134 GMT
LAT= 74.9676N LONG= 138.8963W LTER= 0. LGER= 1.
NIVEL= -19.3 EIVEL= -0.6 NVER= 0. EVER= 0.

DPT	SPD	DRN	DPT	SPD	DRN	DPT	SPD	DRN
0	0.0	999.9	67	19.5	227.1			
1	0.0	999.9	68	20.6	225.6			
2	0.0	999.9	69	20.8	224.5			
3	0.0	999.9	70	20.6	223.8			
4	0.0	999.9	71	20.2	224.3			
5	0.0	999.9	72	20.0	226.2			
6	26.0	193.7	73	19.7	227.9			
7	27.4	196.1	74	19.3	227.8			
8	28.1	199.7	75	19.3	226.1			
9	28.3	201.8	76	19.3	223.7			
10	27.9	202.9	77	18.8	224.4			
11	26.5	207.2	78	18.1	225.8			
12	23.8	213.2	79	17.6	226.1			
13	19.3	217.8	80	17.2	227.9			
14	17.6	217.1	81	16.4	230.9			
15	16.9	215.9	82	16.2	231.9			
16	16.7	215.1	83	16.4	231.4			
17	16.2	216.5	84	16.7	230.3			
18	15.5	219.2	85	16.9	228.8			
19	15.0	221.0	86	17.0	226.4			
20	14.7	222.5	87	16.8	223.9			
21	14.4	222.7	88	16.6	223.3			
22	14.1	222.4	89	16.2	223.2			
23	14.1	221.1	90	15.8	223.7			
24	14.3	219.3	91	15.5	223.9			
25	14.5	217.5	92	15.8	224.0			
26	14.5	216.1	93	16.1	224.3			
27	14.4	216.2	94	16.5	225.8			
28	15.2	220.4	95	16.2	228.6			
29	16.0	223.0	96	17.2	231.0			
30	16.4	225.5	97	17.7	230.2			
31	17.6	229.8	98	18.1	229.2			
32	19.7	232.0	99	17.5	232.3			
33	21.7	230.8	100	17.2	233.9			
34	21.9	230.2	101	17.4	234.2			
35	22.2	229.0	102	17.9	233.8			
36	22.1	228.9	103	18.4	233.4			
37	21.9	229.1	104	19.1	233.8			
38	21.7	228.6	105	18.9	232.8			
39	21.6	227.7	106	18.7	232.7			
40	22.0	225.9	107	18.7	232.7			
41	21.8	224.8	108	18.8	233.0			
42	21.1	224.5	109	19.1	232.8			
43	20.2	224.3	110	19.5	230.8			
44	19.2	225.2	111	19.9	228.1			
45	18.5	226.6	112	19.7	226.4			
46	18.1	228.3	113	19.4	225.1			
47	17.9	229.6	114	19.2	224.3			
48	17.6	230.8	115	19.1	223.6			
49	17.8	231.3	116	18.9	222.9			
50	18.1	230.7	117	17.7	222.5			
51	18.8	229.1	118	17.4	222.8			
52	19.3	227.8	119	17.2	223.3			
53	19.5	226.9	120	17.0	224.0			
54	19.5	226.0						
55	19.6	225.4						
56	19.6	225.4						
57	19.6	225.4						
58	19.7	225.3						
59	19.6	224.9						
60	18.8	224.7						
61	18.5	223.6						
62	18.8	222.2						
63	19.1	220.8						
64	19.4	222.1						
65	19.3	226.0						
66	19.4	227.6						

BLUE FOX STATION 190 (180M.) 10/AUG/75 2110 GMT
LAT= 74.9370N LONG= 138.7374W LTER= 0. LGER= 1.
NIVEL= -19.8 EIVEL= 11.4 NVER= 0. EVER= 0.

DPT	SPD	DRN	DPT	SPD	DRN	DPT	SPD	DRN
0	0.0	999.9	67	8.2	178.4	134	19.9	172.5
1	0.0	999.9	68	8.6	178.5	135	21.1	175.8
2	0.0	999.9	69	8.9	178.3	136	22.0	177.6
3	0.0	999.9	70	8.9	181.2	137	25.4	181.1
4	0.0	999.9	71	10.0	187.6	138	27.8	180.7
5	0.0	999.9	72	12.2	190.2	139	30.2	179.3
6	29.6	160.8	73	14.8	189.3	140	32.8	177.7
7	28.6	166.3	74	17.0	187.1	141	33.8	176.0
8	27.6	169.0	75	18.5	185.1	142	34.4	173.9
9	25.0	172.7	76	18.9	184.6	143	35.0	172.6
10	22.4	173.5	77	18.9	184.6	144	36.1	171.0
11	18.8	172.0	78	19.1	184.3	145	36.5	169.3
12	17.5	171.6	79	19.5	185.3	146	36.4	167.8
13	17.0	171.2	80	19.6	184.2	147	36.4	167.1
14	17.0	170.7	81	20.1	181.6	148	36.8	167.7
15	16.7	170.9	82	20.2	178.8	149	37.0	168.1
16	16.4	171.2	83	19.5	178.4	150	37.2	167.7
17	16.1	170.7	84	19.0	179.3	151	37.6	167.3
18	15.9	170.5	85	19.3	181.4	152	37.7	166.5
19	16.0	169.7	86	19.5	182.0	153	37.4	166.2
20	16.3	168.2	87	19.8	182.8	154	36.9	166.3
21	16.7	165.7	88	19.8	182.6	155	36.2	166.9
22	16.7	163.5	89	19.6	181.7	156	35.4	168.9
23	15.9	162.8	90	19.5	180.6	157	34.7	170.4
24	14.8	162.1	91	19.6	180.1	158	34.7	170.6
25	12.9	160.6	92	20.2	181.8	159	35.3	170.0
26	12.0	159.8	93	20.9	182.5	160	36.0	167.9
27	11.0	155.3	94	21.0	182.4	161	36.3	165.5
28	10.4	147.1	95	20.7	182.9	162	36.8	162.5
29	10.6	136.0	96	20.8	182.4	163	37.9	161.1
30	10.7	130.2	97	20.6	181.2	164	38.2	160.6
31	11.2	123.4	98	20.6	180.1	165	37.9	161.1
32	13.1	115.4	99	20.9	180.0	166	37.4	162.3
33	15.8	111.1	100	21.1	179.4	167	37.1	162.8
34	17.6	109.2	101	21.2	178.7	168	37.1	163.3
35	20.3	108.1	102	21.0	178.5	169	36.9	165.2
36	23.4	108.5	103	20.6	178.7	170	36.8	166.0
37	24.9	108.5	104	20.3	179.3	171	36.8	165.4
38	28.5	112.4	105	20.7	181.4	172	36.8	163.8
39	31.7	119.7	106	20.7	182.4	173	37.5	161.5
40	33.4	124.2	107	20.8	183.3	174	38.5	158.9
41	37.1	135.4	108	21.1	183.7	175	39.1	157.2
42	38.7	146.9	109	21.6	183.5	176	39.5	155.1
43	38.3	152.1	110	21.6	183.4	177	39.4	155.7
44	36.9	161.2	111	21.2	183.0	178	38.9	160.4
45	35.2	167.0	112	21.0	182.2	179	38.2	162.1
46	31.1	173.8	113	21.5	181.6	180	38.2	162.1
47	30.0	177.6	114	22.0	182.1			
48	27.0	181.1	115	22.1	181.4			
49	20.8	176.6	116	21.0	177.4			
50	19.3	174.8	117	20.5	174.8			
51	19.3	178.6	118	20.6	174.4			
52	19.0	182.1	119	20.8	174.5			
53	17.1	181.4	120	20.4	176.2			
54	16.9	181.3	121	19.9	177.4			
55	17.0	180.4	122	19.3	178.2			
56	17.1	180.7	123	19.2	177.6			
57	17.2	181.4	124	19.1	177.2			
58	16.0	182.9	125	19.2	176.4			
59	11.4	185.2	126	19.3	175.7			
60	9.0	181.8	127	19.3	177.5			
61	7.6	177.8	128	20.1	180.8			
62	7.3	176.7	129	20.6	180.3			
63	7.2	177.1	130	19.6	175.7			
64	7.2	178.2	131	19.3	173.4			
65	7.5	178.4	132	19.2	171.6			
66	7.9	178.4	133	19.3	170.7			

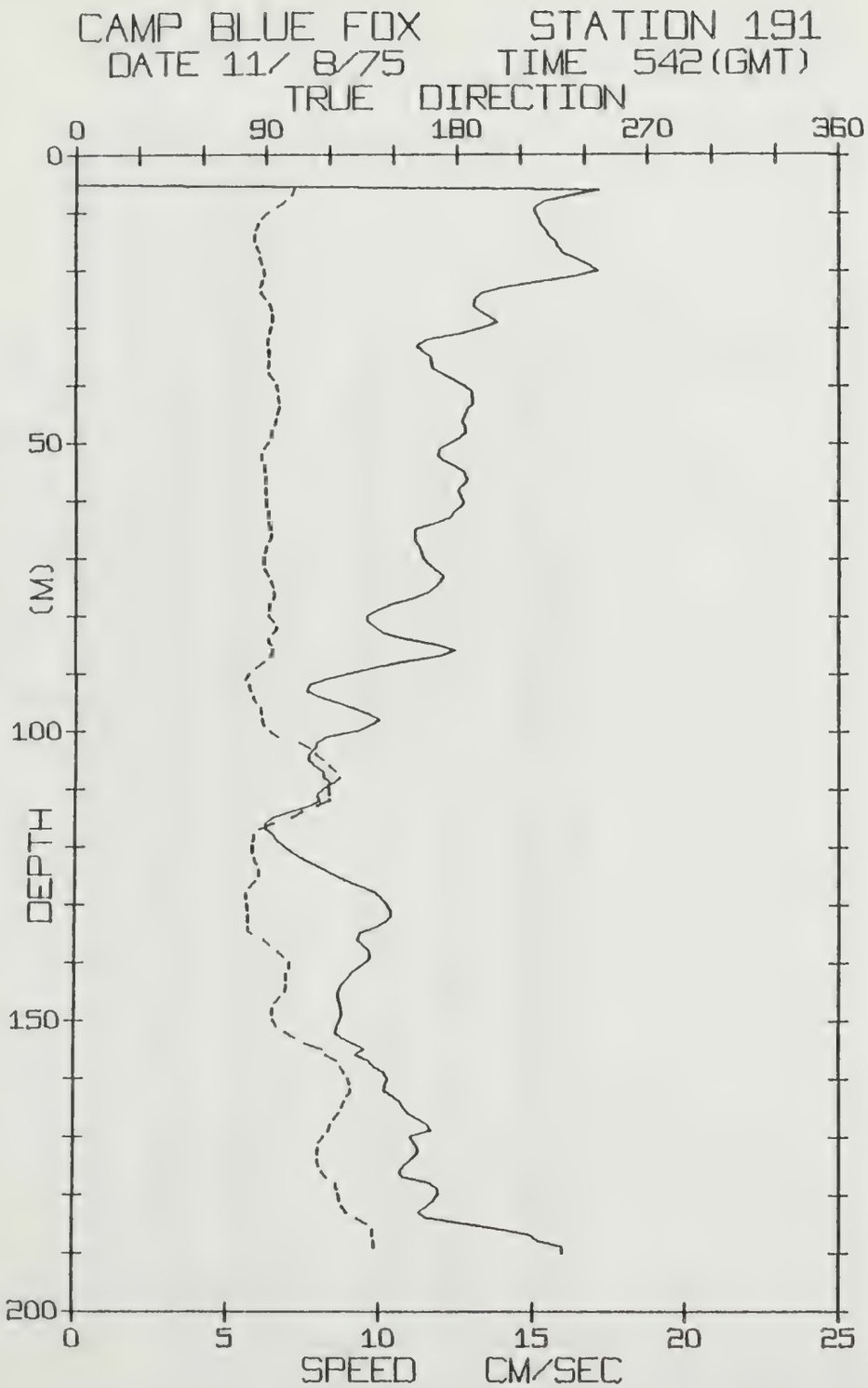
CAMP BLUE FOX
STATION 191
DATE 11/ 8/75
TIME 542(GMT)
TRUE DIRECTION
0
90
180
270
360
DEPTH (M)
0
50
100
150
200
SPEED CM/SEC
0
5
10
15
20
25

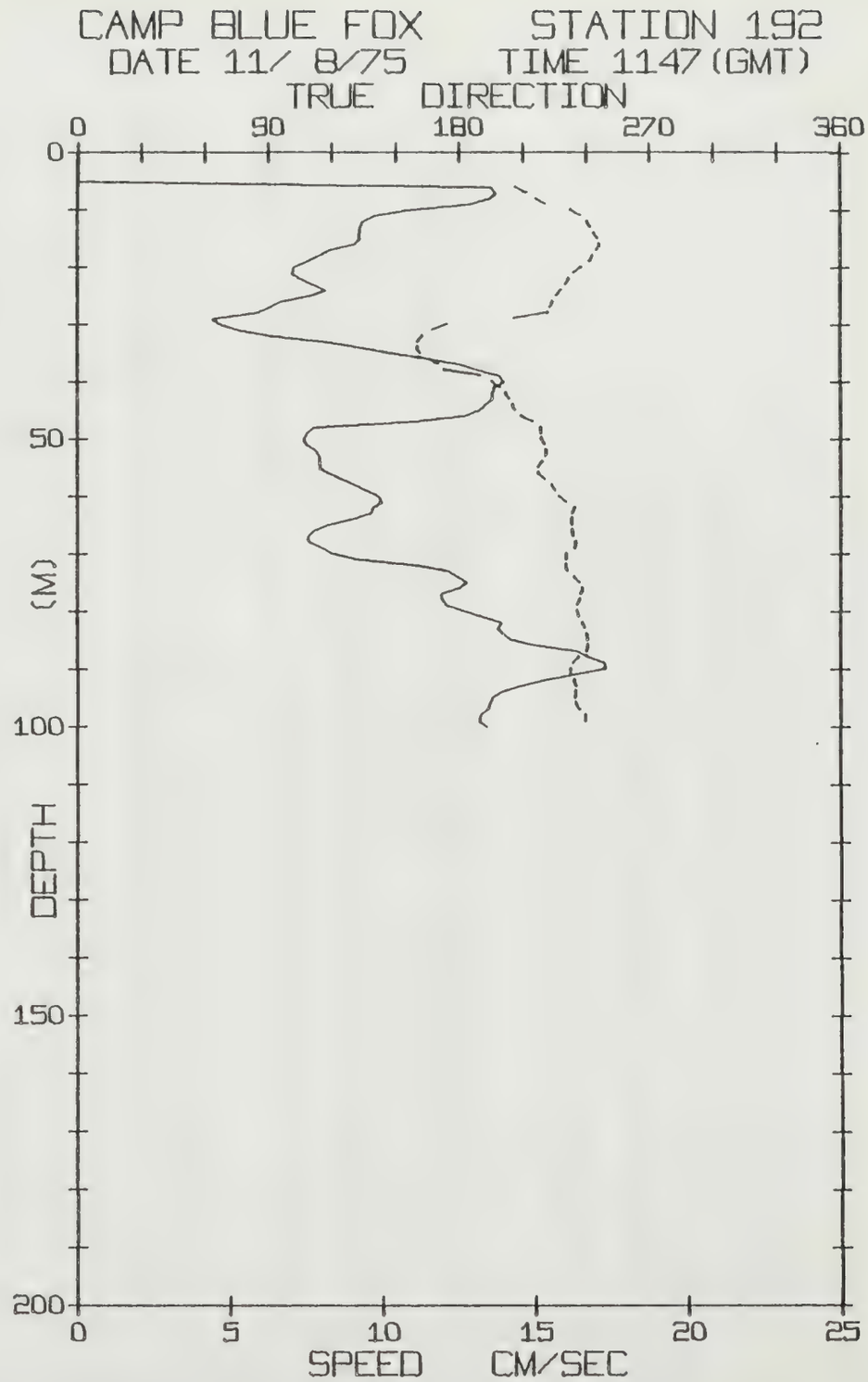
CAMP BLUE FOX
STATION 192
DATE 11/ 8/75
TIME 1147(GMT)
TRUE DIRECTION
0
90
180
270
360
DEPTH (M)
0
50
100
150
200
SPEED CM/SEC
0
5
10
15
20
25

BLUE FOX STATION 191 (190M.) 11/AUG/75 542 GMT
LAT= 74.9256N LONG= 138.6625W LTER= 4. LGER= 6.
NIVEL= -2.7 EIVEL= 20.1 NVER= 1. EVER= 1.

DPT	SPD	DRN	DPT	SPD	DRN	DPT	SPD	DRN
0	0.0	999.9	67	11.2	91.1	134	9.9	81.2
1	0.0	999.9	68	11.3	89.8	135	9.3	83.6
2	0.0	999.9	69	11.4	89.2	136	9.2	89.1
3	0.0	999.9	70	11.4	88.5	137	9.5	92.3
4	0.0	999.9	71	11.6	89.1	138	9.7	95.6
5	0.0	999.9	72	11.8	89.8	139	9.7	98.8
6	17.2	102.7	73	12.1	91.3	140	9.5	101.4
7	16.3	101.7	74	11.9	92.6	141	9.3	100.9
8	15.3	99.1	75	11.8	93.9	142	9.0	99.4
9	15.0	95.1	76	11.5	94.0	143	8.9	99.4
10	15.1	91.0	77	11.1	92.9	144	8.7	99.4
11	15.2	87.7	78	10.4	91.4	145	8.6	99.0
12	15.3	85.9	79	9.9	90.8	146	8.7	96.7
13	15.4	84.9	80	9.5	91.4	147	8.7	94.2
14	15.6	84.0	81	9.6	93.7	148	8.8	93.2
15	15.8	84.2	82	9.9	95.0	149	8.7	93.5
16	15.9	85.7	83	10.1	92.9	150	8.7	94.3
17	16.0	87.0	84	10.8	91.0	151	8.6	95.7
18	16.5	87.4	85	11.8	92.4	152	8.5	99.5
19	16.8	88.2	86	12.5	93.2	153	8.8	104.2
20	17.1	89.1	87	11.9	91.6	154	9.1	109.0
21	16.4	89.2	88	10.7	88.6	155	9.5	117.3
22	15.2	87.8	89	9.8	85.1	156	9.2	119.1
23	14.0	86.9	90	9.0	81.6	157	9.7	124.1
24	13.3	87.7	91	8.2	80.2	158	9.8	125.9
25	13.1	89.8	92	7.6	82.3	159	10.1	127.8
26	13.0	91.8	93	7.6	83.0	160	10.3	129.6
27	13.3	92.8	94	8.0	84.3	161	10.2	130.5
28	13.6	93.1	95	8.6	85.6	162	10.1	130.8
29	13.9	92.9	96	9.1	87.7	163	10.4	128.9
30	13.3	91.9	97	9.6	88.1	164	10.7	127.4
31	12.6	91.0	98	10.0	88.3	165	10.8	126.1
32	11.5	90.2	99	9.7	89.4	166	11.0	124.7
33	11.2	90.5	100	9.2	92.1	167	11.3	122.7
34	11.4	91.4	101	8.2	95.8	168	11.6	120.9
35	11.7	91.3	102	7.9	105.7	169	11.7	120.0
36	11.7	90.9	103	7.8	111.2	170	11.0	117.7
37	11.7	90.4	104	7.7	113.5	171	11.1	115.7
38	12.1	91.7	105	7.7	117.2	172	11.3	115.0
39	12.4	93.5	106	7.9	120.2	173	11.2	114.8
40	12.8	95.0	107	8.2	123.4	174	11.1	115.3
41	13.0	95.8	108	8.2	125.0	175	10.8	116.2
42	13.0	96.2	109	8.4	121.9	176	10.7	117.5
43	13.1	96.2	110	8.1	119.6	177	10.8	119.7
44	12.8	95.6	111	7.9	120.5	178	11.7	123.5
45	12.7	94.7	112	8.0	119.8	179	11.9	124.6
46	12.7	94.3	113	7.7	114.1	180	11.9	125.3
47	12.8	93.6	114	7.0	107.0	181	11.8	126.0
48	12.8	92.6	115	6.5	102.0	182	11.6	127.2
49	12.6	91.8	116	6.2	93.5	183	11.3	129.1
50	12.3	90.7	117	6.3	86.9	184	11.5	133.6
51	11.9	88.7	118	6.5	84.4	185	12.7	138.4
52	11.9	87.5	119	6.6	83.6	186	14.0	140.8
53	12.1	88.0	120	6.9	83.5	187	15.0	141.3
54	12.4	89.4	121	7.1	84.0	188	15.2	141.8
55	12.8	90.1	122	7.4	84.9	189	16.0	141.9
56	12.8	90.0	123	7.8	86.0	190	16.0	141.9
57	12.7	89.7	124	8.2	86.9			
58	12.5	89.3	125	8.5	86.7			
59	12.6	89.7	126	8.9	84.8			
60	12.7	90.1	127	9.4	82.1			
61	12.6	90.7	128	9.9	80.6			
62	12.4	91.4	129	10.1	80.9			
63	12.3	91.7	130	10.2	81.4			
64	11.8	91.5	131	10.4	81.9			
65	11.1	92.8	132	10.4	81.9			
66	11.1	92.6	133	10.2	81.4			

BLUE FOX STATION 192 (100M.) 11/AUG/75 1147 GMT
LAT= 74.8989N LONG= 138.5810W LTER= 0. LGER= 0.
NIVEL= -9.1 EIVEL= -1.5 NVER= 0. EVER= 0.

DPT	SPD	DRN	DPT	SPD	DRN	DPT	SPD	DRN
0	0.0	999.9	67	7.5	234.3			
1	0.0	999.9	68	7.6	235.1			
2	0.0	999.9	69	8.1	234.2			
3	0.0	999.9	70	8.4	230.4			
4	0.0	999.9	71	9.2	230.2			
5	0.0	999.9	72	11.0	230.2			
6	13.6	206.3	73	12.1	231.6			
7	13.7	211.7	74	12.5	234.3			
8	13.5	216.4	75	12.8	237.0			
9	12.9	220.6	76	12.5	238.0			
10	10.9	232.7	77	11.9	237.1			
11	9.7	237.5	78	12.0	236.5			
12	9.3	240.2	79	12.1	235.1			
13	9.2	242.0	80	12.7	235.8			
14	9.2	243.5	81	13.3	236.7			
15	9.2	245.4	82	13.9	238.0			
16	9.0	246.3	83	13.8	239.6			
17	8.2	244.5	84	14.0	240.2			
18	7.9	242.6	85	14.2	240.7			
19	7.5	241.1	86	15.0	240.4			
20	7.1	237.4	87	16.4	239.6			
21	7.0	234.0	88	16.7	236.1			
22	7.3	231.5	89	17.3	233.4			
23	7.7	230.0	90	17.3	232.2			
24	8.1	227.7	91	16.3	232.9			
25	7.6	225.7	92	15.3	234.4			
26	6.6	223.9	93	14.5	235.4			
27	6.3	222.8	94	13.9	234.8			
28	5.8	221.5	95	13.6	234.3			
29	4.4	205.5	96	13.5	235.1			
30	4.7	174.1	97	13.4	237.0			
31	5.3	166.9	98	13.2	239.3			
32	6.4	162.2	99	13.1	239.8			
33	8.1	160.0	100	13.4	236.8			
34	9.2	159.8						
35	10.3	161.5						
36	11.5	165.2						
37	12.6	170.0						
38	13.1	173.0						
39	13.9	190.2						
40	14.0	195.4						
41	13.6	199.1						
42	13.6	202.1						
43	13.6	203.7						
44	13.4	205.2						
45	13.1	206.6						
46	12.7	209.0						
47	11.0	215.1						
48	7.7	218.7						
49	7.5	219.0						
50	7.4	219.2						
51	7.5	220.8						
52	7.8	221.5						
53	7.9	220.6						
54	7.9	219.0						
55	7.9	217.2						
56	8.3	217.6						
57	8.7	220.6						
58	9.1	223.8						
59	9.5	225.7						
60	9.9	227.2						
61	10.0	230.4						
62	9.7	234.2						
63	9.6	233.0						
64	9.0	232.8						
65	8.2	233.5						
66	7.7	233.7						

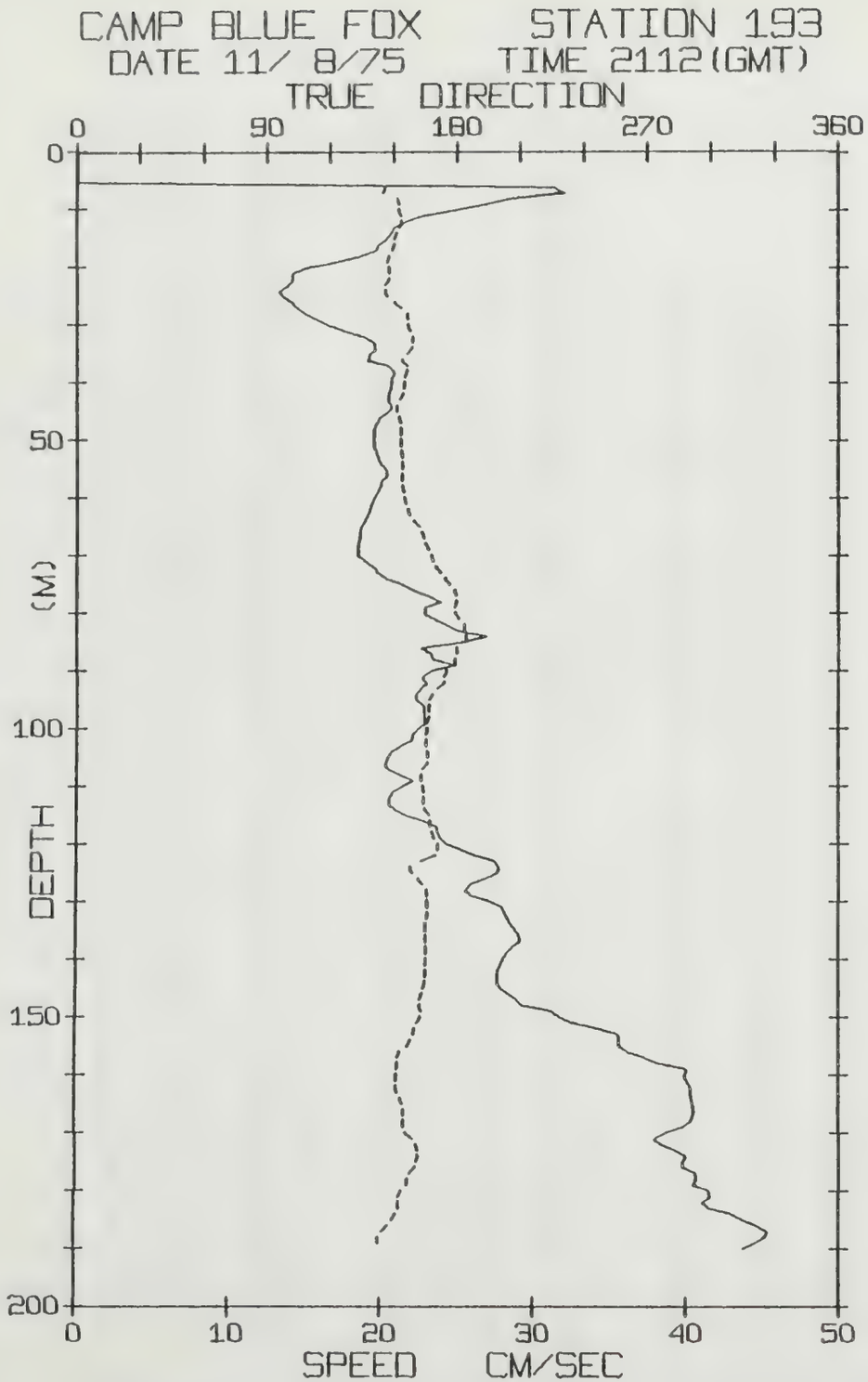
CAMP BLUE FOX
STATION 193
DATE 11/ 8/75
TIME 2112(GMT)
TRUE DIRECTION
0
90
180
270
360
DEPTH (M)
0
50
100
150
200
SPEED CM/SEC
0
10
20
30
40
50

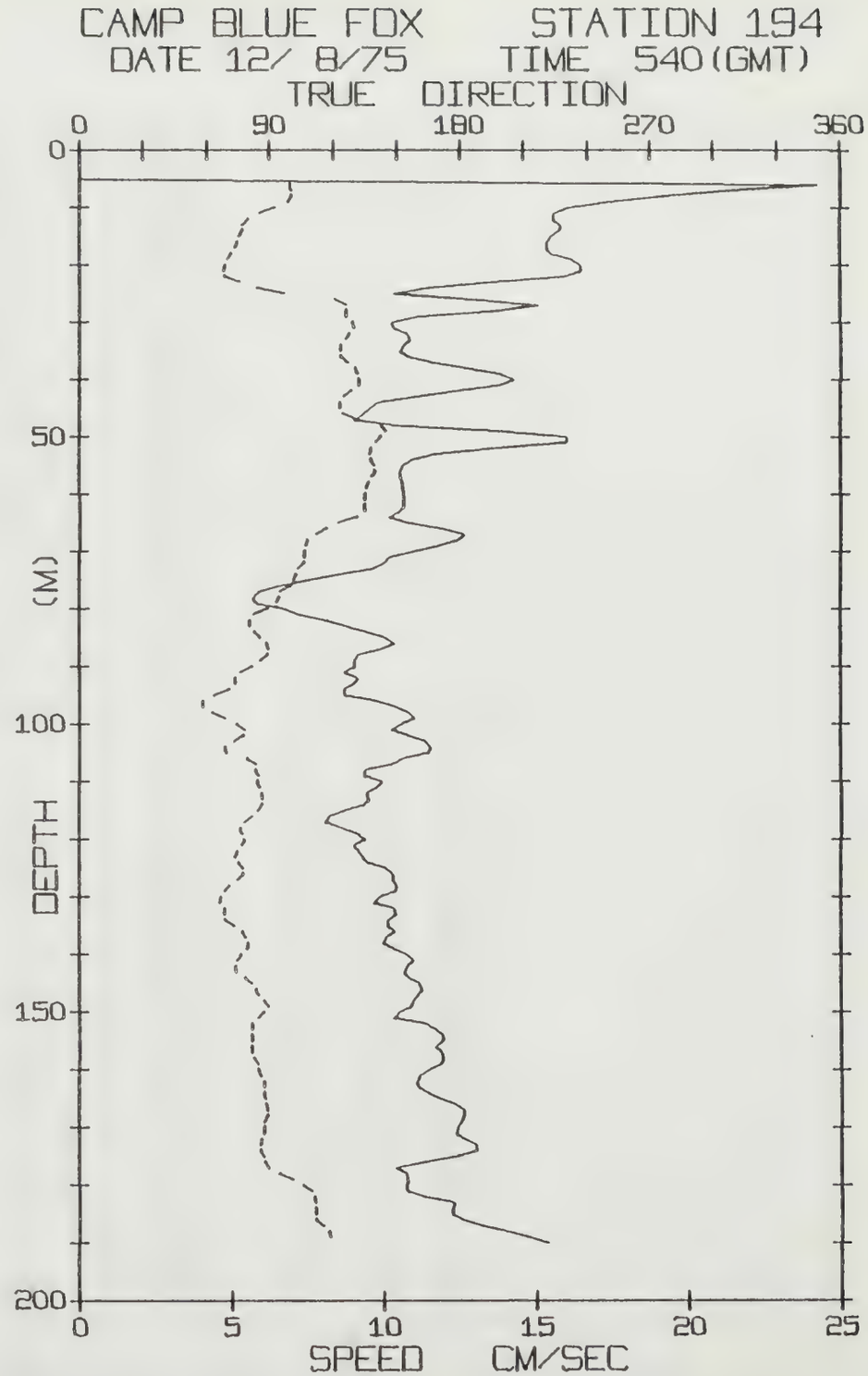
CAMP BLUE FOX
STATION 194
DATE 12/ 8/75
TIME 540(GMT)
TRUE DIRECTION
0
90
180
270
360
DEPTH (M)
0
50
100
150
200
SPEED CM/SEC
0
5
10
15
20
25

BLUE FOX STATION 193 (190M.) 11/AUG/75 2112 GMT
LAT= 74.8848N LONG= 138.4230W LTER= 0. LGER= 0.
NIVEL= -19.4 EIVEL= 18.2 NVER= 0. EVER= 0.

DPT	SPD	DRN	DPT	SPD	DRN	DPT	SPD	DRN
0	0.0	999.9	67	18.5	164.6	134	28.6	164.8
1	0.0	999.9	68	18.4	165.7	135	28.9	164.8
2	0.0	999.9	69	18.4	167.0	136	29.1	165.2
3	0.0	999.9	70	18.6	168.0	137	29.1	165.7
4	0.0	999.9	71	19.0	168.9	138	28.6	165.2
5	0.0	999.9	72	19.6	170.2	139	28.2	164.9
6	31.4	145.8	73	19.9	172.5	140	28.0	164.9
7	32.1	144.8	74	20.4	174.3	141	27.8	164.8
8	28.5	152.2	75	21.5	176.5	142	27.6	164.7
9	26.8	153.1	76	22.1	178.8	143	27.6	164.5
10	24.8	152.7	77	23.1	179.7	144	27.6	164.3
11	22.7	153.9	78	23.9	179.4	145	27.9	163.8
12	21.6	153.6	79	22.8	178.5	146	28.4	162.8
13	20.8	152.5	80	22.8	179.3	147	28.9	161.9
14	20.6	150.9	81	23.5	181.1	148	29.3	162.4
15	20.3	150.0	82	24.3	183.3	149	31.3	163.5
16	19.8	149.8	83	25.0	184.1	150	31.8	162.2
17	19.6	148.9	84	26.9	184.6	151	32.6	160.8
18	18.6	147.5	85	25.4	183.6	152	34.2	159.6
19	17.0	146.6	86	22.6	179.6	153	35.6	159.1
20	15.1	148.2	87	23.3	179.8	154	35.6	157.7
21	14.1	148.5	88	23.5	178.5	155	35.7	156.3
22	14.2	147.5	89	24.8	178.8	156	36.2	152.7
23	13.9	145.9	90	23.2	174.6	157	37.3	151.5
24	13.3	146.0	91	22.7	173.4	158	38.2	151.9
25	13.7	147.4	92	23.0	173.9	159	40.1	151.5
26	14.2	150.5	93	22.6	170.6	160	39.9	151.2
27	14.6	154.0	94	22.3	168.2	161	40.1	150.9
28	15.1	156.7	95	22.4	166.4	162	40.3	151.1
29	15.9	157.1	96	22.9	166.0	163	40.3	152.4
30	16.7	157.0	97	22.8	166.2	164	40.4	153.7
31	17.7	158.1	98	22.9	166.1	165	40.5	154.8
32	19.0	159.3	99	22.9	165.4	166	40.6	155.2
33	19.6	159.2	100	22.4	165.3	167	40.4	154.7
34	19.7	158.3	101	22.0	164.9	168	40.3	154.3
35	19.2	156.2	102	22.0	164.8	169	39.8	154.3
36	19.1	153.9	103	21.2	165.6	170	38.7	156.4
37	20.5	156.5	104	20.7	166.2	171	37.9	159.5
38	20.9	156.0	105	20.4	166.1	172	38.4	161.3
39	20.7	154.9	106	20.2	165.4	173	39.3	162.3
40	20.7	154.8	107	20.5	163.4	174	40.0	161.5
41	20.6	154.4	108	21.2	162.6	175	39.8	161.0
42	20.4	153.9	109	22.1	162.9	176	39.9	160.0
43	20.5	152.5	110	21.4	164.0	177	40.7	157.8
44	20.7	151.1	111	20.7	164.3	178	40.7	156.6
45	20.4	151.5	112	20.5	164.0	179	40.4	156.2
46	19.9	152.9	113	20.5	163.8	180	41.6	153.7
47	19.6	153.7	114	20.9	165.0	181	41.6	152.3
48	19.5	153.7	115	21.6	167.1	182	41.1	152.9
49	19.5	153.7	116	22.8	167.3	183	41.6	150.8
50	19.5	153.8	117	23.7	167.4	184	43.0	150.9
51	19.5	154.0	118	23.8	168.5	185	43.7	149.4
52	19.8	154.1	119	23.9	169.5	186	44.6	147.4
53	19.9	154.3	120	24.3	171.0	187	45.3	144.9
54	20.1	154.3	121	25.3	170.8	188	45.2	142.9
55	20.4	153.9	122	26.2	169.2	189	44.6	143.1
56	20.4	153.5	123	27.5	162.8	190	43.8	142.5
57	20.0	153.9	124	27.7	157.8			
58	19.9	154.5	125	27.6	159.0			
59	19.7	155.2	126	26.9	161.5			
60	19.5	155.8	127	25.9	164.0			
61	19.3	156.3	128	25.5	165.8			
62	19.2	157.0	129	26.0	166.1			
63	19.0	158.0	130	27.2	166.3			
64	18.8	159.7	131	28.0	166.1			
65	18.6	162.3	132	28.2	165.6			
66	18.5	163.9	133	28.4	165.1			

BLUE FOX STATION 194 (190M.) 12/AUG/75 540 GMT
LAT= 74.8644N LONG= 138.3176W LTER= 2. LGER= 3.
NIVEL= 2.0 EIVEL= 23.0 NVER= 0. EVER= 0.

DPT	SPD	DRN	DPT	SPD	DRN	DPT	SPD	DRN
0	0.0	999.9	67	12.7	112.1	134	10.1	69.0
1	0.0	999.9	68	12.4	107.6	135	10.1	73.0
2	0.0	999.9	69	11.8	106.8	136	10.3	76.8
3	0.0	999.9	70	11.0	106.2	137	10.0	78.5
4	0.0	999.9	71	10.2	106.9	138	9.9	79.7
5	0.0	999.9	72	10.0	105.9	139	10.3	78.7
6	24.3	99.3	73	9.6	103.3	140	10.7	76.1
7	21.3	100.7	74	8.5	102.2	141	10.9	74.2
8	19.1	100.2	75	7.5	101.0	142	10.7	73.4
9	17.4	98.5	76	6.5	99.6	143	10.6	74.3
10	16.0	92.4	77	5.9	95.0	144	10.8	78.2
11	15.6	84.9	78	5.7	94.1	145	11.1	81.4
12	15.6	79.7	79	5.8	93.0	146	11.2	83.5
13	15.8	77.2	80	6.8	89.1	147	11.1	84.5
14	15.7	76.6	81	7.2	82.2	148	10.9	87.5
15	15.5	75.3	82	8.1	80.0	149	10.8	89.7
16	15.3	74.2	83	8.8	80.0	150	10.5	86.9
17	15.3	73.3	84	9.4	82.9	151	10.3	84.1
18	15.5	71.6	85	10.1	85.9	152	11.4	81.6
19	16.2	69.7	86	10.4	88.8	153	11.7	80.9
20	16.5	68.5	87	9.9	89.7	154	11.9	80.9
21	16.4	68.1	88	9.1	88.8	155	11.9	81.0
22	15.9	69.1	89	9.0	85.4	156	11.7	81.0
23	13.5	76.2	90	9.1	81.3	157	11.9	81.2
24	11.4	84.1	91	8.7	76.1	158	11.9	82.8
25	10.3	97.2	92	9.2	73.5	159	11.8	84.6
26	13.0	120.8	93	9.0	73.3	160	11.4	84.7
27	15.1	126.3	94	8.7	70.7	161	11.1	86.1
28	13.7	126.2	95	8.7	63.6	162	11.0	87.5
29	11.1	126.6	96	9.8	58.3	163	11.1	87.4
30	10.3	129.7	97	10.4	58.8	164	11.5	87.3
31	10.4	130.4	98	10.8	63.1	165	11.9	88.2
32	10.8	127.9	99	11.0	69.1	166	12.4	89.0
33	10.9	126.1	100	10.6	74.5	167	12.6	89.3
34	10.6	123.6	101	10.3	78.2	168	12.6	88.4
35	10.5	123.4	102	10.8	77.1	169	12.5	87.2
36	10.8	123.9	103	11.4	73.1	170	12.4	87.0
37	11.6	127.2	104	11.5	68.7	171	12.3	86.8
38	12.7	130.8	105	11.4	69.9	172	12.6	85.7
39	13.8	132.0	106	10.6	79.2	173	13.0	85.0
40	14.3	132.7	107	10.3	83.5	174	13.0	86.0
41	13.8	131.8	108	9.4	83.4	175	12.4	87.6
42	12.4	128.5	109	9.4	84.9	176	11.3	88.3
43	11.0	124.9	110	9.9	84.0	177	10.4	89.8
44	9.8	123.0	111	9.7	85.5	178	10.7	94.6
45	9.6	123.2	112	9.4	86.6	179	10.8	101.0
46	9.3	125.2	113	9.5	86.8	180	10.7	105.9
47	9.0	132.0	114	9.3	86.0	181	10.8	109.8
48	10.4	143.1	115	8.7	84.0	182	11.3	111.2
49	13.9	145.1	116	8.2	81.3	183	12.3	111.9
50	16.0	142.3	117	8.1	78.1	184	12.2	111.9
51	15.9	140.0	118	8.6	75.9	185	12.3	111.8
52	13.6	137.8	119	9.1	77.0	186	12.6	112.0
53	11.7	137.0	120	9.4	78.1	187	13.2	115.2
54	10.9	138.1	121	9.0	76.3	188	14.0	117.7
55	10.6	139.8	122	9.2	74.2	189	14.8	119.0
56	10.5	139.9	123	9.3	73.2	190	15.4	120.0
57	10.6	138.0	124	9.5	75.1			
58	10.6	136.3	125	10.1	77.4			
59	10.6	135.4	126	10.3	77.1			
60	10.7	134.8	127	10.3	74.4			
61	10.7	134.7	128	10.4	70.3			
62	10.7	134.7	129	10.3	68.2			
63	10.5	135.4	130	9.8	66.4			
64	10.2	131.1	131	9.6	65.8			
65	10.8	122.5	132	10.3	68.7			
66	11.9	116.6	133	10.4	68.9			

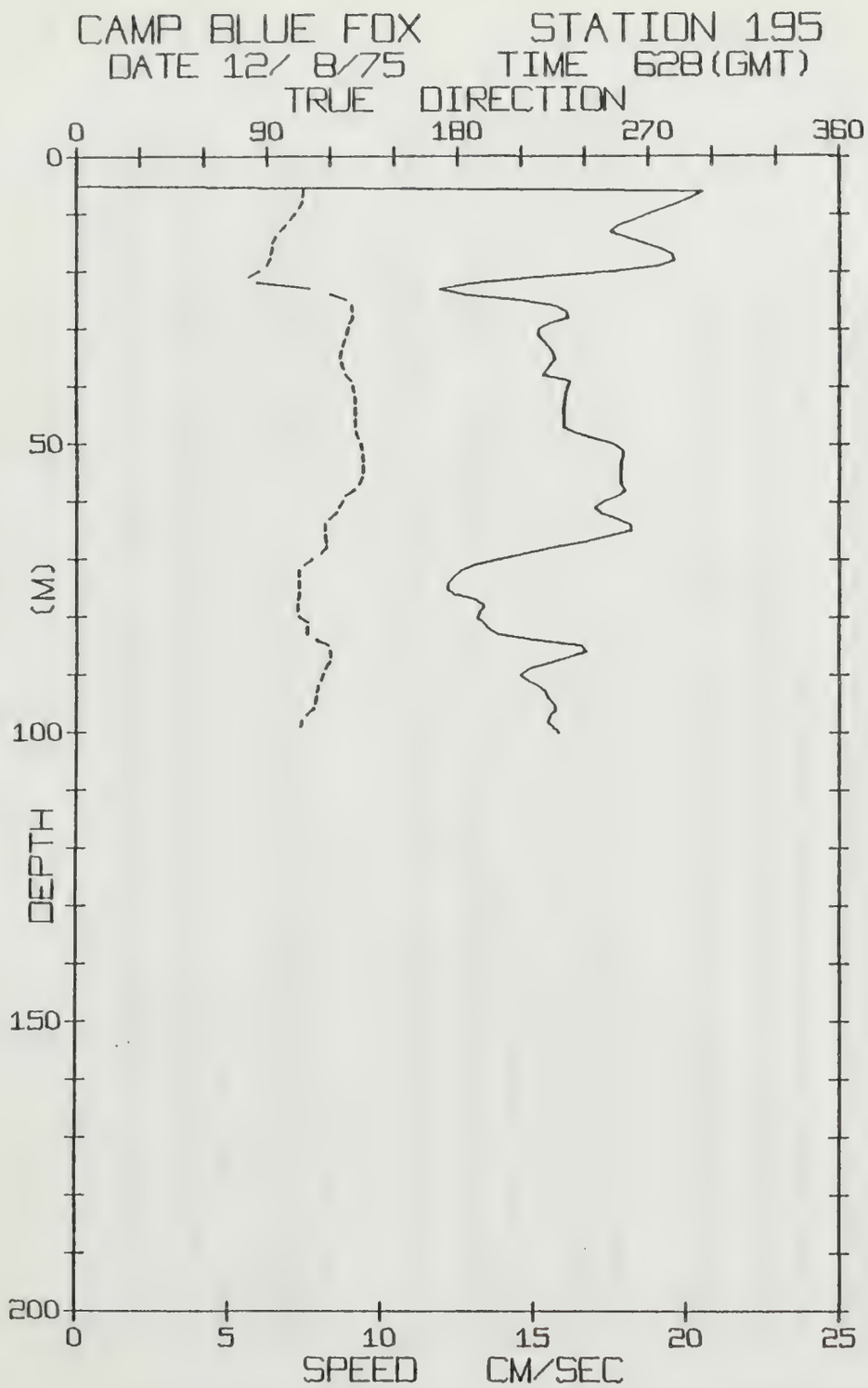
CAMP BLUE FOX
STATION 195
DATE 12/ 8/75
TIME 628(GMT)
TRUE DIRECTION
0
90
180
270
360
DEPTH (M)
0
50
100
150
200
SPEED CM/SEC
0
5
10
15
20
25

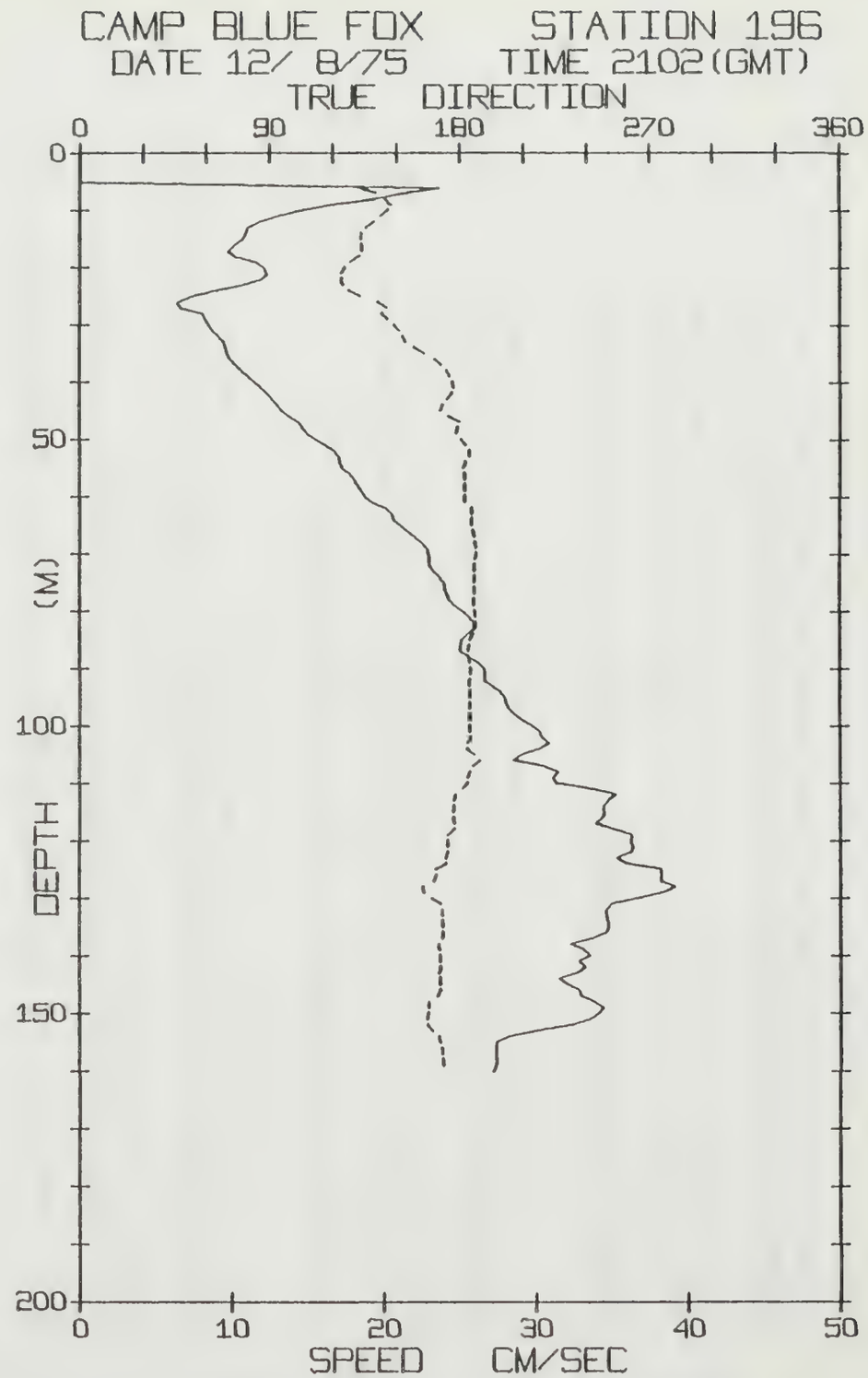
CAMP BLUE FOX
STATION 196
DATE 12/ 8/75
TIME 2102(GMT)
TRUE DIRECTION
0
90
180
270
360
DEPTH (M)
0
50
100
150
200
SPEED CM/SEC
0
10
20
30
40
50

BLUE FOX STATION 195 (100M.) 12/AUG/75 628 GMT
LAT= 74.8643N LONG= 138.2933W LTER= 2. LGER= 3.
NIVEL= -3.5 EIVEL= 25.2 NVER= 0. EVER= 0.

DPT	SPD	DRN	DPT	SPD	DRN	DPT	SPD	DRN
0	0.0	999.9	67	16.7	118.6			
1	0.0	999.9	68	15.6	118.2			
2	0.0	999.9	69	14.8	115.6			
3	0.0	999.9	70	13.9	111.6			
4	0.0	999.9	71	13.0	107.7			
5	0.0	999.9	72	12.6	105.2			
6	20.5	107.2	73	12.4	105.1			
7	20.2	106.7	74	12.2	105.4			
8	19.8	106.2	75	12.2	105.5			
9	19.2	104.9	76	12.4	105.4			
10	18.7	102.8	77	13.1	104.6			
11	18.3	100.8	78	13.4	104.4			
12	17.7	98.7	79	13.2	104.6			
13	17.5	96.2	80	13.2	105.6			
14	18.0	94.1	81	13.4	109.7			
15	18.6	92.4	82	13.6	109.2			
16	19.2	92.2	83	13.9	109.1			
17	19.6	91.9	84	15.0	113.5			
18	19.6	91.2	85	16.6	119.7			
19	19.1	89.8	86	16.8	120.7			
20	17.5	86.3	87	16.2	120.0			
21	15.0	81.7	88	15.5	119.2			
22	13.0	85.7	89	14.8	117.8			
23	11.9	110.2	90	14.6	116.5			
24	12.8	120.3	91	14.8	115.6			
25	14.6	127.9	92	15.2	114.4			
26	15.7	130.2	93	15.4	113.7			
27	16.1	130.8	94	15.5	113.4			
28	16.2	130.4	95	15.7	112.8			
29	15.5	129.0	96	15.8	111.9			
30	15.1	128.0	97	15.5	109.0			
31	15.2	127.3	98	15.5	106.4			
32	15.3	126.4	99	15.6	105.9			
33	15.5	125.5	100	15.9	105.6			
34	15.6	124.7						
35	15.7	124.4						
36	15.6	125.5						
37	15.4	126.6						
38	15.3	127.5						
39	16.2	130.1						
40	16.1	131.0						
41	16.0	131.5						
42	16.0	132.0						
43	16.0	132.1						
44	16.0	132.2						
45	16.0	132.3						
46	16.0	132.2						
47	16.0	132.1						
48	16.4	132.5						
49	17.0	133.6						
50	17.6	134.7						
51	17.9	135.5						
52	17.9	135.8						
53	17.8	135.9						
54	17.8	135.8						
55	17.8	135.3						
56	17.9	134.6						
57	17.9	133.4						
58	18.0	131.4						
59	17.7	127.0						
60	17.3	125.5						
61	17.0	124.0						
62	17.2	122.6						
63	17.7	119.7						
64	18.2	117.5						
65	18.2	117.4						
66	17.5	118.1						

BLUE FOX STATION 196 (160M.) 12/AUG/75 2102 GMT
LAT= 74.8346N LONG= 138.0272W LTER= 1. LGER= 1.
NIVEL= -10.2 EIVEL= 15.4 NVER= 0. EVER= 0.

DPT	SPD	DRN	DPT	SPD	DRN	DPT	SPD	DRN
0	0.0	999.9	67	22.1	187.2	134	34.7	171.9
1	0.0	999.9	68	22.5	187.7	135	34.8	172.0
2	0.0	999.9	69	22.9	188.0	136	34.5	171.9
3	0.0	999.9	70	23.0	187.5	137	33.7	171.0
4	0.0	999.9	71	22.9	186.7	138	32.2	169.4
5	0.0	999.9	72	23.0	186.3	139	33.2	170.4
6	23.7	131.7	73	23.3	186.3	140	33.6	170.8
7	21.2	140.5	74	23.6	186.7	141	32.8	169.8
8	19.3	144.8	75	24.0	187.0	142	33.3	170.3
9	16.4	147.4	76	24.0	186.5	143	32.7	169.5
10	14.4	145.5	77	24.2	186.4	144	31.5	170.7
11	12.9	142.3	78	24.3	186.1	145	32.1	170.4
12	11.7	139.3	79	24.7	186.4	146	32.8	169.9
13	11.0	135.6	80	25.2	187.2	147	33.0	168.7
14	10.8	133.5	81	25.7	187.6	148	33.8	164.8
15	10.6	133.0	82	25.9	187.7	149	34.4	164.4
16	10.1	133.8	83	25.9	187.2	150	34.1	164.2
17	9.8	134.2	84	25.4	185.7	151	33.6	163.9
18	10.2	132.0	85	25.1	184.3	152	32.4	164.6
19	11.7	128.0	86	25.0	183.6	153	30.2	167.0
20	12.2	125.2	87	25.1	183.4	154	28.2	169.8
21	12.3	123.5	88	25.7	184.2	155	27.4	171.0
22	11.9	123.6	89	26.2	184.9	156	27.3	171.6
23	10.6	124.9	90	26.6	185.2	157	27.4	172.0
24	8.8	127.4	91	26.6	184.6	158	27.5	172.3
25	7.2	133.0	92	26.6	184.1	159	27.3	172.2
26	6.4	141.2	93	27.1	184.6	160	27.1	172.1
27	6.7	145.4	94	27.7	185.0			
28	8.1	142.9	95	28.0	185.0			
29	8.3	145.9	96	28.1	184.6			
30	8.5	149.0	97	28.2	184.3			
31	8.8	151.5	98	28.6	184.3			
32	9.2	152.9	99	29.2	184.6			
33	9.5	154.6	100	29.8	184.9			
34	9.6	158.4	101	30.3	184.9			
35	9.7	163.2	102	30.4	185.1			
36	9.9	168.2	103	30.9	183.2			
37	10.3	171.4	104	30.2	183.4			
38	10.7	173.8	105	29.0	186.8			
39	11.1	175.5	106	28.5	189.5			
40	11.5	176.8	107	30.5	186.1			
41	12.0	177.2	108	31.5	184.2			
42	12.4	175.9	109	31.1	183.3			
43	12.7	173.9	110	31.4	183.1			
44	13.0	171.8	111	33.7	180.8			
45	13.4	170.3	112	35.3	177.4			
46	13.8	174.8	113	34.7	176.9			
47	14.4	180.0	114	34.4	176.6			
48	14.7	178.7	115	34.5	176.7			
49	15.0	178.0	116	34.3	176.8			
50	15.6	180.6	117	33.9	177.8			
51	16.2	182.9	118	35.1	176.9			
52	16.8	184.8	119	36.3	174.2			
53	17.1	184.4	120	36.2	174.1			
54	17.1	182.5	121	36.4	174.1			
55	17.3	181.3	122	36.2	173.8			
56	17.8	182.6	123	35.3	172.8			
57	18.1	182.5	124	35.9	173.3			
58	18.3	182.3	125	38.3	168.1			
59	18.6	182.0	126	38.2	168.0			
60	18.8	182.0	127	38.2	167.0			
61	19.3	182.8	128	39.1	162.3			
62	20.2	185.5	129	38.4	162.9			
63	20.5	185.8	130	36.8	166.5			
64	20.7	185.3	131	35.0	170.7			
65	21.1	185.8	132	34.6	171.6			
66	21.6	186.5	133	34.7	171.8			

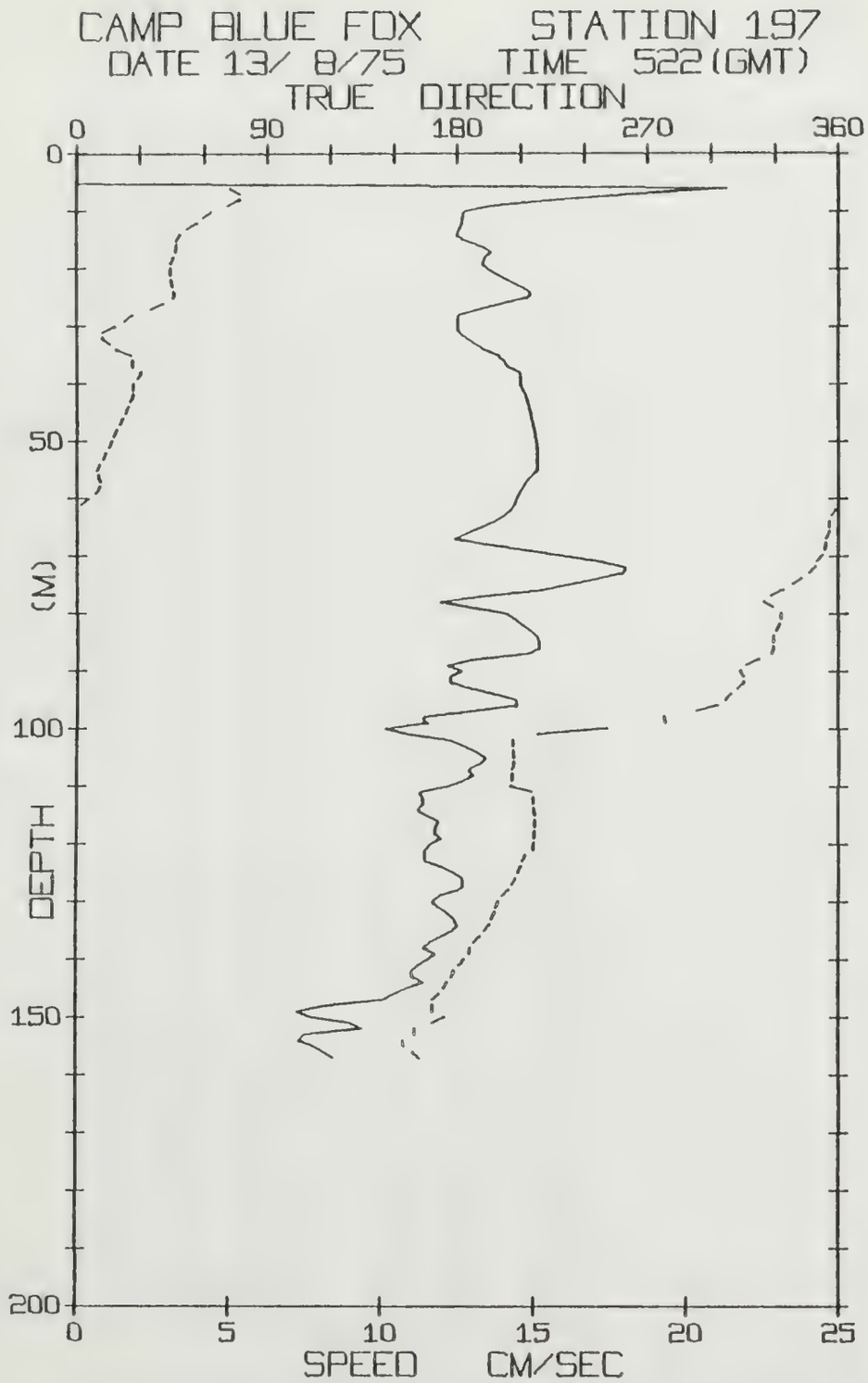
CAMP BLUE FOX STATION 197
DATE 13/ 8/75 TIME 522(GMT)
TRUE DIRECTION
0 90 180 270 360
0 50 100 150 200
DEPTH (M)
0 5 10 15 20 25
SPEED CM/SEC

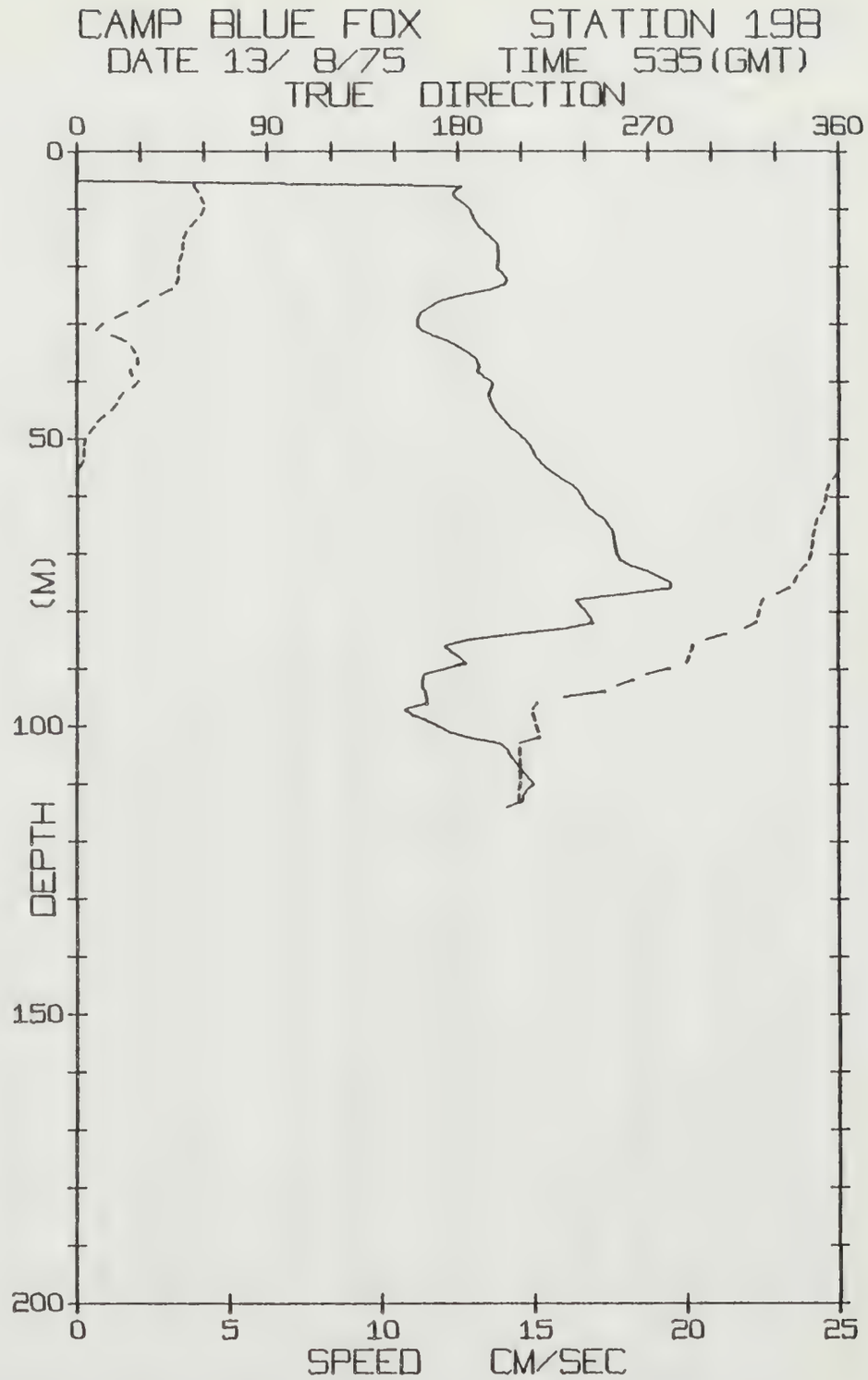
CAMP BLUE FOX STATION 198
DATE 13/ 8/75 TIME 535(GMT)
TRUE DIRECTION
0 90 180 270 360
0 50 100 150 200
DEPTH (M)
0 5 10 15 20 25
SPEED CM/SEC

BLUE FOX STATION 197 (157M.) 13/AUG/75 522 GMT
LAT= 74.8371N LONG= 137.9418W LTER= 1. LGER= 1.
NIVEL= 10.2 EIVEL= 15.9 NVER= 0. EVER= 0.

DPT	SPD	DRN	DPT	SPD	DRN	DPT	SPD	DRN
0	0.0	999.9	67	12.4	353.9	134	12.5	194.8
1	0.0	999.9	68	13.5	353.7	135	12.3	192.9
2	0.0	999.9	69	14.8	353.3	136	12.0	190.5
3	0.0	999.9	70	16.0	352.1	137	11.6	187.9
4	0.0	999.9	71	17.2	349.7	138	11.4	185.8
5	0.0	999.9	72	18.0	348.6	139	11.8	185.5
6	21.4	72.5	73	17.9	346.2	140	11.5	183.2
7	18.3	77.2	74	17.1	342.4	141	11.2	180.6
8	15.7	76.8	75	16.2	338.1	142	11.0	178.2
9	13.6	71.2	76	15.2	333.5	143	11.1	177.0
10	12.7	63.5	77	13.4	328.1	144	11.4	174.8
11	12.6	59.7	78	11.9	325.0	145	10.8	173.2
12	12.6	56.4	79	13.0	329.4	146	10.4	171.1
13	12.5	52.1	80	14.1	333.0	147	10.1	168.1
14	12.4	48.7	81	14.4	333.2	148	8.2	168.5
15	12.8	46.8	82	14.7	331.8	149	7.2	168.1
16	13.3	46.6	83	14.9	330.4	150	7.7	173.7
17	13.6	46.4	84	15.1	329.3	151	9.0	168.3
18	13.4	45.3	85	15.2	329.0	152	9.4	159.8
19	13.3	44.0	86	15.2	329.1	153	7.5	159.8
20	13.5	44.1	87	14.8	328.3	154	7.3	154.3
21	13.8	44.4	88	13.1	322.1	155	7.8	155.3
22	14.2	45.0	89	12.2	316.3	156	8.1	159.4
23	14.6	45.7	90	12.6	313.9	157	8.4	162.3
24	14.9	46.4	91	12.3	315.8			
25	14.8	45.2	92	12.3	315.5			
26	14.0	40.7	93	12.9	312.5			
27	13.2	35.0	94	13.7	309.1			
28	12.5	26.1	95	14.5	306.6			
29	12.5	22.4	96	14.5	303.1			
30	12.5	17.6	97	13.0	292.6			
31	12.6	12.0	98	11.4	277.8			
32	12.8	12.2	99	11.5	278.7			
33	13.1	15.7	100	10.1	250.7			
34	13.4	18.7	101	10.9	217.8			
35	13.8	26.0	102	12.3	206.1			
36	14.0	26.7	103	12.7	206.6			
37	14.2	26.1	104	13.1	206.9			
38	14.6	30.6	105	13.4	207.1			
39	14.6	28.7	106	13.3	206.6			
40	14.6	26.5	107	12.9	205.8			
41	14.7	26.3	108	13.0	206.0			
42	14.8	26.2	109	12.7	205.5			
43	14.8	25.2	110	12.2	204.7			
44	14.9	24.0	111	11.3	215.2			
45	14.9	22.7	112	11.4	215.9			
46	15.0	21.1	113	11.4	216.2			
47	15.0	19.7	114	11.2	216.5			
48	15.0	18.3	115	11.5	216.8			
49	15.1	17.1	116	11.9	216.8			
50	15.1	15.9	117	11.8	216.4			
51	15.1	14.6	118	11.7	215.8			
52	15.1	13.4	119	12.0	216.1			
53	15.1	11.9	120	11.6	215.7			
54	15.1	10.3	121	11.4	215.4			
55	15.1	9.0	122	11.4	211.9			
56	14.9	10.4	123	11.5	210.3			
57	14.7	11.6	124	12.0	209.4			
58	14.6	10.2	125	12.4	208.4			
59	14.5	8.5	126	12.7	207.3			
60	14.4	5.2	127	12.7	205.7			
61	14.3	1.6	128	12.5	203.9			
62	14.2	358.7	129	11.9	201.2			
63	14.0	356.6	130	11.7	199.1			
64	13.7	355.5	131	11.9	198.1			
65	13.3	355.4	132	12.2	197.1			
66	12.8	355.2	133	12.4	196.0			

BLUE FOX STATION 198 (114M.) 13/AUG/75 535 GMT
LAT= 74.8378N LONG= 137.9375W LTER= 0. LGER= 0.
NIVEL= 9.9 EIVEL= 15.6 NVER= 0. EVER= 0.

DPT	SPD	DRN	DPT	SPD	DRN	DPT	SPD	DRN
0	0.0	999.9	67	17.6	347.7			
1	0.0	999.9	68	17.7	347.3			
2	0.0	999.9	69	17.7	346.9			
3	0.0	999.9	70	17.7	346.5			
4	0.0	999.9	71	17.8	345.7			
5	0.0	999.9	72	18.2	344.2			
6	12.6	55.3	73	18.7	341.7			
7	12.4	57.5	74	19.1	340.0			
8	12.5	59.2	75	19.5	338.5			
9	12.7	60.2	76	19.4	336.5			
10	12.9	59.9	77	18.0	330.7			
11	13.0	58.4	78	16.4	323.7			
12	13.1	56.2	79	16.5	322.7			
13	13.2	53.8	80	16.7	321.8			
14	13.4	51.5	81	16.8	321.2			
15	13.6	50.5	82	16.9	320.4			
16	13.8	50.1	83	16.0	315.4			
17	13.8	49.8	84	14.3	306.4			
18	13.8	49.2	85	12.8	297.1			
19	13.8	48.5	86	12.0	290.9			
20	13.8	47.8	87	12.3	289.9			
21	14.0	47.7	88	12.6	288.6			
22	14.1	47.6	89	12.8	287.8			
23	14.0	46.8	90	12.1	279.9			
24	13.6	44.5	91	11.3	268.9			
25	12.6	39.0	92	11.3	262.5			
26	11.9	33.3	93	11.3	255.0			
27	11.6	29.1	94	11.4	249.4			
28	11.3	23.3	95	11.5	229.8			
29	11.1	18.0	96	11.5	216.9			
30	11.1	12.2	97	10.7	214.9			
31	11.3	9.2	98	11.0	215.5			
32	11.7	16.7	99	11.5	216.7			
33	12.2	23.1	100	11.9	217.4			
34	12.6	25.8	101	12.2	218.0			
35	12.9	27.7	102	12.9	218.6			
36	13.1	28.9	103	13.9	208.8			
37	13.2	28.4	104	14.1	209.1			
38	13.1	25.3	105	14.2	209.2			
39	13.3	26.5	106	14.4	209.4			
40	13.6	29.1	107	14.5	209.6			
41	13.6	26.4	108	14.7	209.3			
42	13.5	21.5	109	14.8	209.0			
43	13.6	19.7	110	15.0	208.7			
44	13.7	18.4	111	14.7	208.4			
45	13.8	16.2	112	14.6	208.3			
46	13.9	12.7	113	14.6	208.7			
47	14.1	9.6	114	14.1	209.1			
48	14.3	8.1						
49	14.5	5.4						
50	14.7	3.7						
51	14.9	2.9						
52	15.0	2.9						
53	15.1	3.1						
54	15.2	2.3						
55	15.4	1.0						
56	15.7	359.1						
57	15.9	357.3						
58	16.2	355.3						
59	16.4	354.2						
60	16.6	353.7						
61	16.7	353.2						
62	16.8	352.5						
63	17.0	351.2						
64	17.3	349.6						
65	17.5	348.8						
66	17.6	348.0						

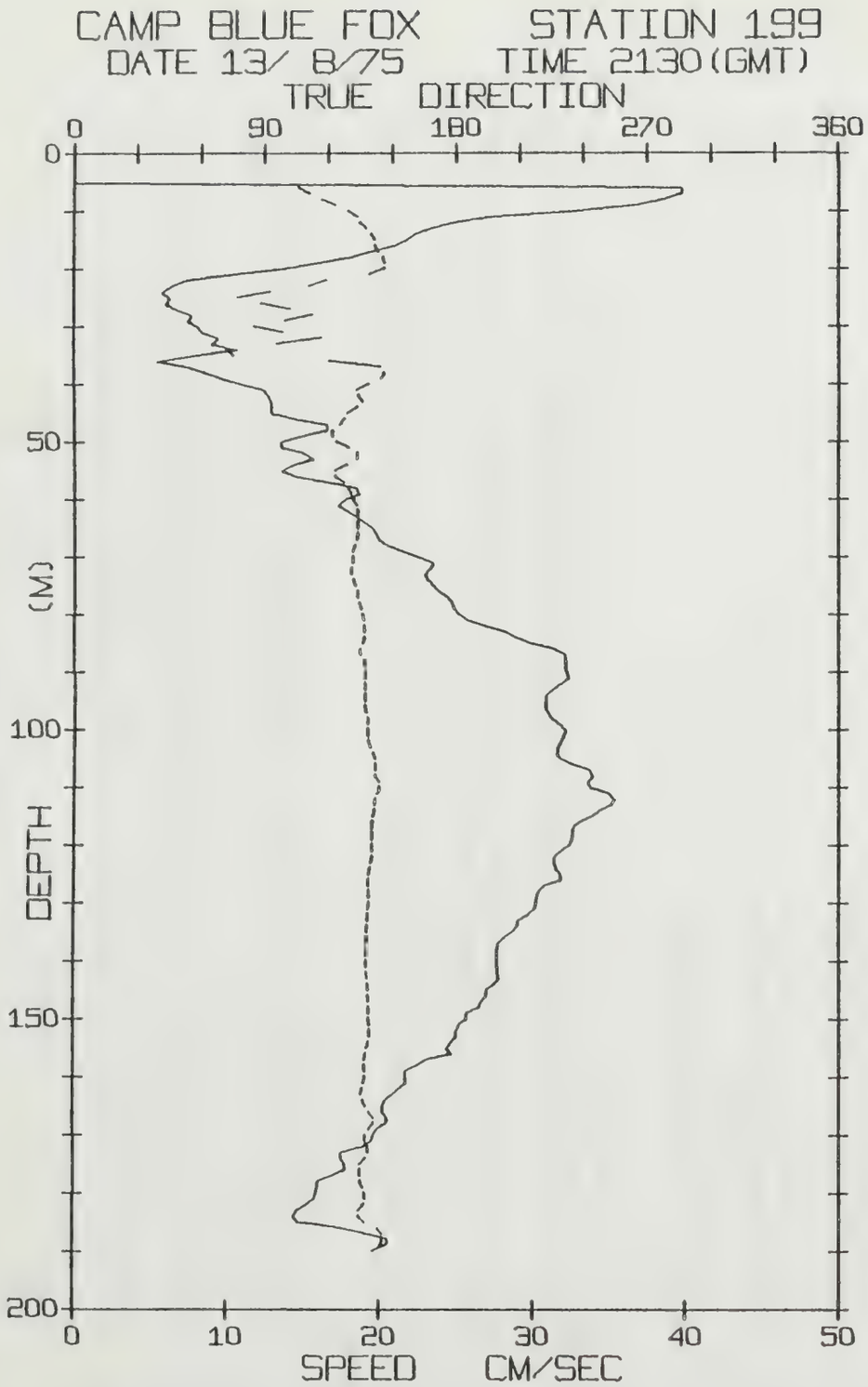
CAMP BLUE FOX STATION 199
DATE 13/ 8/75 TIME 2130(GMT)
TRUE DIRECTION
0 90 180 270 360
DEPTH (M)
0 50 100 150 200
0 10 20 30 40 50
SPEED CM/SEC

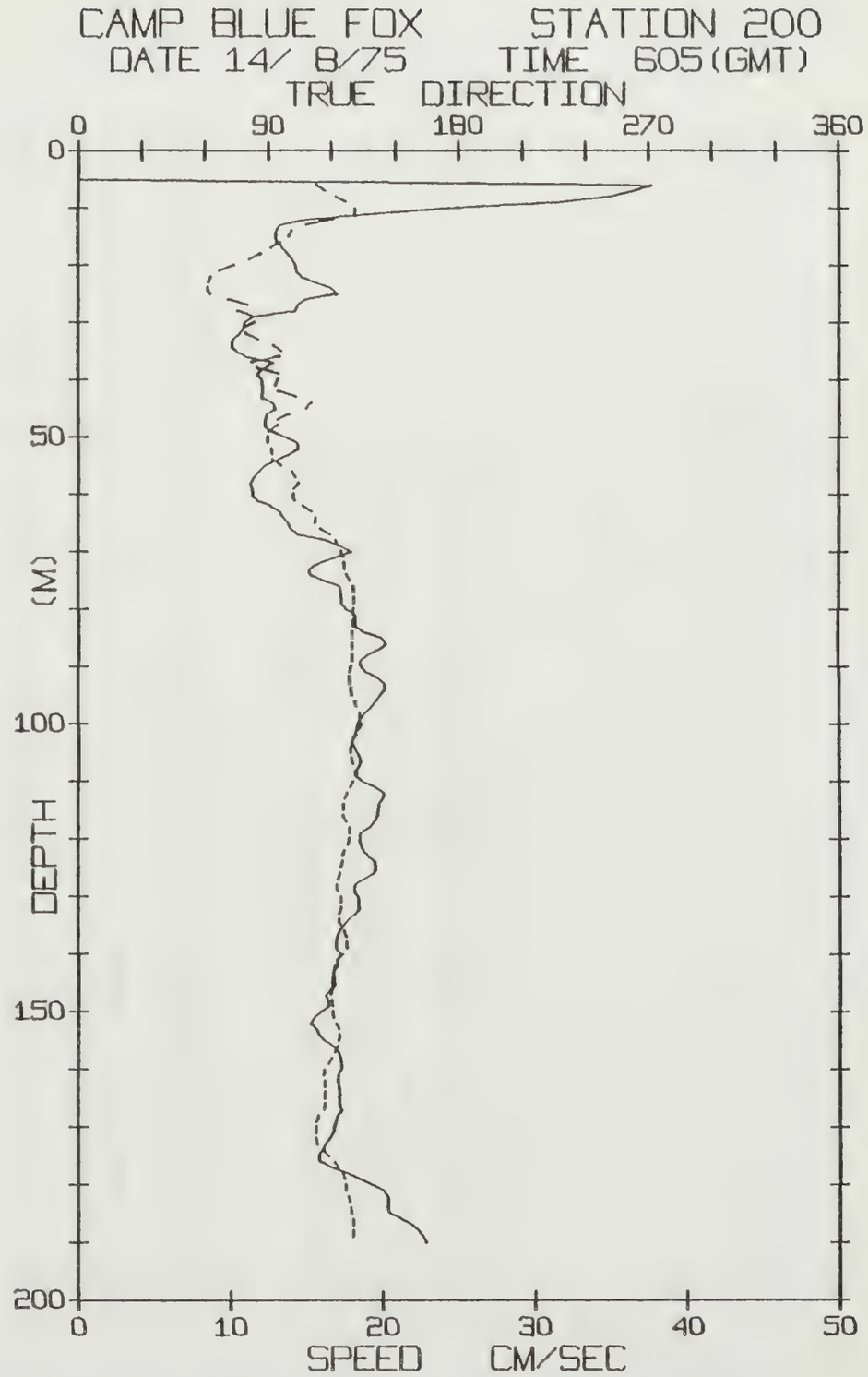
CAMP BLUE FOX STATION 200
DATE 14/ 8/75 TIME 605(GMT)
TRUE DIRECTION
0 90 180 270 360
DEPTH (M)
0 50 100 150 200
0 10 20 30 40 50
SPEED CM/SEC

BLUE FOX STATION 199 (190M.) 13/AUG/75 2130 GMT
LAT= 74.9069N LONG= 137.6619W LTER= 23. LGER= 48.
NIVEL= -6.9 EIVEL= 27.4 NVER= 0. EVER= 1.

DPT	SPD	DRN	DPT	SPD	DRN	DPT	SPD	DRN
0	0.0	999.9	67	20.0	132.9	134	29.0	137.9
1	0.0	999.9	68	20.5	132.0	135	28.7	137.8
2	0.0	999.9	69	21.6	131.2	136	28.1	137.9
3	0.0	999.9	70	22.5	131.5	137	27.8	137.7
4	0.0	999.9	71	23.5	131.5	138	27.7	137.4
5	0.0	999.9	72	23.3	130.6	139	27.7	137.5
6	39.8	105.7	73	23.0	130.7	140	27.7	137.8
7	39.7	111.1	74	23.2	132.0	141	27.8	138.1
8	38.6	117.1	75	23.6	133.1	142	27.8	138.4
9	36.8	123.3	76	24.0	133.8	143	27.8	138.6
10	32.8	129.4	77	24.5	134.2	144	27.5	138.8
11	27.3	133.7	78	24.8	135.0	145	27.0	139.0
12	24.8	134.9	79	24.9	135.7	146	27.0	139.0
13	23.3	138.0	80	25.3	136.4	147	26.7	139.3
14	22.3	140.2	81	25.8	137.1	148	26.5	139.6
15	21.7	141.9	82	27.0	137.1	149	25.7	139.6
16	21.0	142.1	83	28.3	136.8	150	25.7	139.4
17	19.5	143.5	84	29.0	136.4	151	25.2	139.7
18	18.1	145.8	85	29.9	135.8	152	25.0	139.5
19	16.0	146.4	86	31.5	134.5	153	25.0	139.1
20	13.6	145.8	87	32.2	135.5	154	24.7	138.7
21	10.2	139.1	88	32.2	137.1	155	24.4	137.9
22	7.3	119.0	89	32.1	137.8	156	24.8	137.2
23	6.3	110.9	90	32.3	137.5	157	23.1	136.8
24	5.7	92.4	91	32.4	137.1	158	22.5	137.3
25	6.3	77.0	92	31.9	137.0	159	21.7	137.6
26	6.0	87.9	93	31.4	137.2	160	21.7	137.1
27	6.7	101.7	94	30.9	137.3	161	21.7	136.4
28	7.7	112.4	95	30.9	137.4	162	21.3	135.4
29	7.4	99.2	96	30.9	137.7	163	20.9	135.2
30	8.1	84.8	97	31.1	138.2	164	20.3	136.5
31	8.4	98.3	98	31.3	138.7	165	20.2	138.0
32	9.4	116.2	99	31.8	138.6	166	20.3	139.5
33	9.0	95.3	100	32.2	138.5	167	20.6	141.6
34	10.7	72.0	101	32.1	138.7	168	20.4	141.1
35	7.9	75.2	102	31.9	139.2	169	19.8	139.1
36	5.4	120.1	103	31.7	140.1	170	19.6	137.3
37	7.5	144.3	104	31.6	141.4	171	19.5	137.4
38	8.6	146.1	105	31.9	142.3	172	18.9	139.0
39	9.8	144.5	106	32.7	142.5	173	17.5	139.3
40	11.0	138.7	107	33.9	141.8	174	17.6	137.6
41	12.5	133.2	108	34.0	142.5	175	17.8	135.1
42	12.8	134.2	109	33.7	144.1	176	17.7	135.0
43	12.9	136.1	110	33.9	144.3	177	16.9	135.5
44	12.8	133.3	111	35.1	142.8	178	16.0	135.5
45	13.0	128.9	112	35.4	141.8	179	15.9	136.8
46	14.4	127.1	113	35.1	141.5	180	15.8	137.5
47	16.6	125.0	114	34.4	141.4	181	15.7	138.0
48	16.5	121.8	115	33.9	140.6	182	15.3	136.6
49	14.8	121.6	116	33.1	140.3	183	14.6	134.2
50	13.5	123.9	117	32.6	140.6	184	14.4	134.8
51	13.6	129.6	118	32.6	140.8	185	14.7	137.5
52	15.2	133.2	119	32.6	140.8	186	17.5	143.3
53	15.7	132.7	120	32.4	140.5	187	19.2	145.7
54	14.3	128.2	121	31.9	140.6	188	20.7	145.5
55	13.6	123.2	122	31.5	140.4	189	20.4	144.4
56	14.5	122.9	123	31.5	139.8	190	19.5	142.8
57	16.6	127.3	124	31.6	139.0			
58	18.5	129.5	125	31.9	138.7			
59	18.7	130.9	126	31.9	138.6			
60	17.7	131.8	127	30.8	139.3			
61	17.3	133.4	128	30.4	139.5			
62	17.9	134.0	129	30.3	139.2			
63	18.5	134.1	130	30.2	138.9			
64	19.1	134.0	131	30.1	138.5			
65	19.6	133.6	132	29.7	138.2			
66	19.9	133.5	133	29.1	138.1			

BLUE FOX STATION 200 (190M.) 14/AUG/75 605 GMT
LAT= 74.8815N LONG= 137.4813W LTER= 0. LGER= 0.
NIVEL= -4.0 EIVEL= 27.4 NVER= 0. EVER= 0.

DPT	SPD	DRN	DPT	SPD	DRN	DPT	SPD	DRN
0	0.0	999.9	67	14.5	119.0	134	17.7	122.9
1	0.0	999.9	68	16.3	121.7	135	17.4	124.4
2	0.0	999.9	69	17.2	123.4	136	17.1	125.9
3	0.0	999.9	70	18.0	124.3	137	16.9	126.9
4	0.0	999.9	71	16.8	125.8	138	16.9	127.2
5	0.0	999.9	72	15.8	125.9	139	17.0	126.7
6	37.8	112.6	73	15.2	125.7	140	17.2	124.9
7	36.5	116.7	74	15.3	126.8	141	17.0	121.7
8	35.0	121.8	75	16.1	128.6	142	17.0	120.9
9	31.5	126.7	76	17.2	129.9	143	16.7	120.4
10	24.5	130.7	77	17.3	130.4	144	16.8	120.1
11	19.6	130.5	78	17.2	130.3	145	16.9	119.6
12	15.0	120.7	79	17.3	129.7	146	16.6	119.3
13	13.2	107.8	80	17.6	129.3	147	16.2	119.0
14	13.0	100.9	81	18.2	129.4	148	16.4	119.8
15	13.0	99.1	82	18.3	129.5	149	16.5	120.7
16	13.1	95.4	83	18.3	129.3	150	15.9	120.5
17	13.5	90.6	84	18.8	129.0	151	15.5	120.9
18	13.8	85.6	85	19.9	129.6	152	15.2	122.1
19	14.1	80.8	86	20.3	129.6	153	15.7	123.5
20	14.4	73.5	87	19.7	129.7	154	15.9	123.1
21	14.4	66.7	88	19.0	129.4	155	16.2	122.6
22	14.7	62.6	89	18.5	129.1	156	16.8	121.8
23	15.6	61.1	90	18.6	128.3	157	17.1	120.7
24	16.7	60.8	91	19.0	127.8	158	17.2	119.4
25	17.1	62.7	92	19.7	128.0	159	17.3	118.0
26	14.9	71.0	93	20.2	128.8	160	17.2	116.2
27	14.4	80.1	94	20.1	129.0	161	17.0	115.3
28	14.2	75.1	95	19.8	129.7	162	17.1	116.5
29	11.5	83.3	96	19.5	130.7	163	17.2	116.4
30	10.9	83.4	97	19.2	131.9	164	17.2	116.1
31	10.9	77.9	98	18.8	133.1	165	17.1	116.4
32	10.5	79.3	99	18.5	133.8	166	17.2	116.1
33	10.1	85.3	100	18.3	133.6	167	17.3	115.5
34	10.0	92.2	101	18.2	132.4	168	17.0	113.3
35	10.4	96.3	102	18.0	130.7	169	16.8	112.3
36	11.1	94.8	103	17.9	129.1	170	16.7	112.4
37	12.9	81.6	104	18.2	128.2	171	16.7	112.4
38	12.2	84.7	105	18.4	128.5	172	16.5	112.7
39	11.7	95.2	106	18.6	129.1	173	16.1	113.4
40	12.1	94.0	107	18.4	130.0	174	16.0	115.9
41	12.1	92.9	108	18.2	131.1	175	15.7	118.3
42	12.0	95.3	109	18.2	130.5	176	15.9	121.0
43	12.0	103.3	110	18.7	129.4	177	16.6	123.0
44	12.8	110.0	111	19.6	128.1	178	17.6	125.1
45	13.0	107.6	112	20.1	126.8	179	18.5	126.2
46	12.4	99.5	113	19.9	125.4	180	19.3	126.8
47	12.2	94.2	114	19.7	124.9	181	20.1	126.7
48	12.2	94.1	115	19.7	124.6	182	20.4	127.9
49	12.7	90.1	116	19.6	125.2	183	20.3	128.7
50	13.7	89.1	117	19.4	126.9	184	20.3	129.0
51	14.5	89.7	118	19.1	128.2	185	20.5	129.5
52	14.4	91.7	119	18.5	128.1	186	21.3	130.1
53	13.9	92.2	120	18.5	127.7	187	21.9	130.2
54	13.0	92.3	121	18.6	126.8	188	22.4	129.8
55	12.2	96.2	122	18.8	125.4	189	22.7	129.3
56	11.8	101.2	123	19.1	124.4	190	22.9	128.8
57	11.5	103.2	124	19.5	124.4			
58	11.3	104.3	125	19.6	123.6			
59	11.5	102.0	126	19.3	123.0			
60	11.4	101.2	127	18.8	122.4			
61	11.8	102.5	128	18.1	121.8			
62	12.7	106.1	129	18.1	122.9			
63	13.3	110.2	130	18.4	124.2			
64	13.5	112.2	131	18.4	124.1			
65	13.8	111.7	132	18.5	123.7			
66	14.0	114.4	133	18.2	122.8			

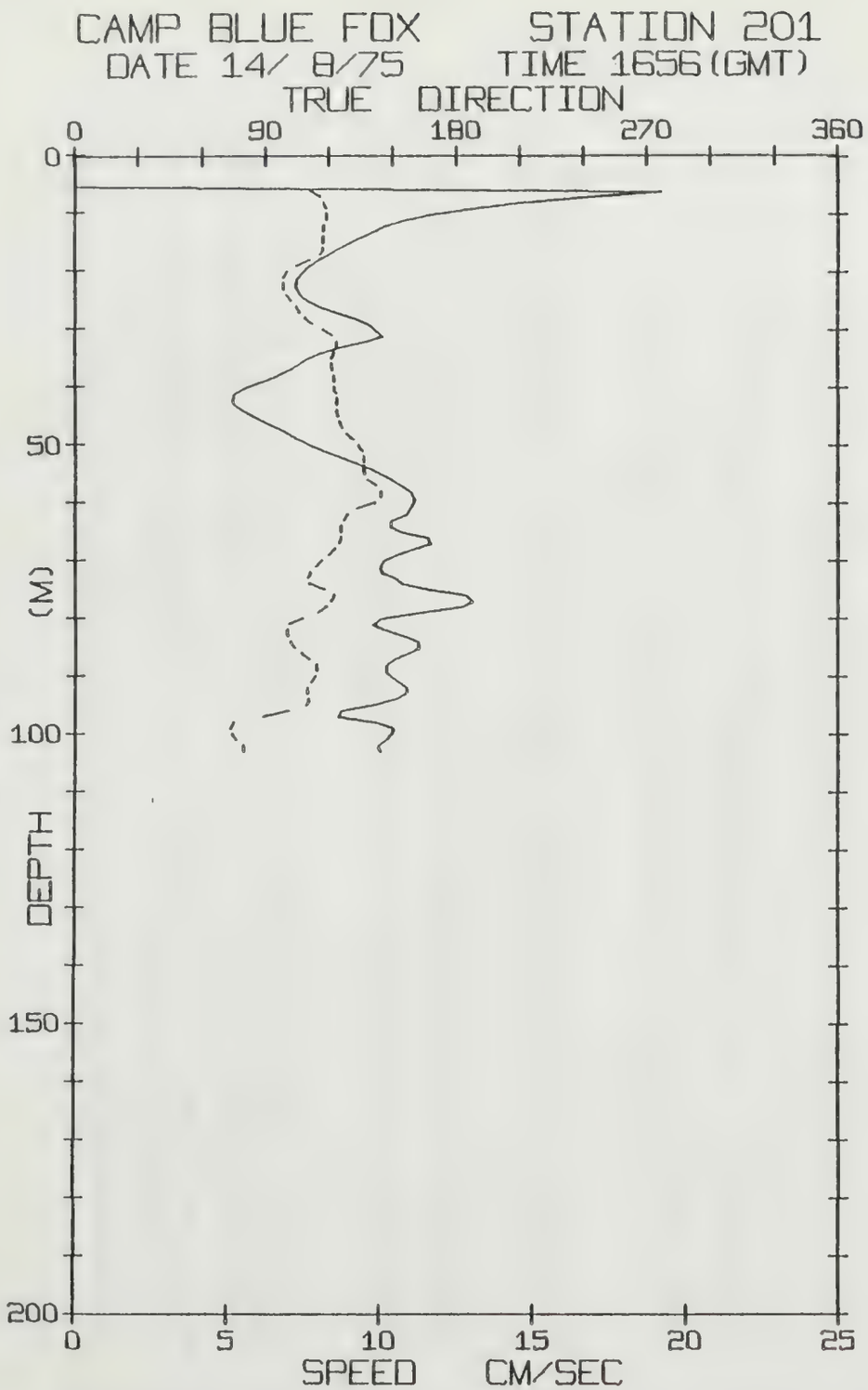
CAMP BLUE FOX
STATION 201
DATE 14/ 8/75
TIME 1656(GMT)
TRUE DIRECTION
0
90
180
270
360
DEPTH (M)
0
50
100
150
200
SPEED CM/SEC
0
5
10
15
20
25

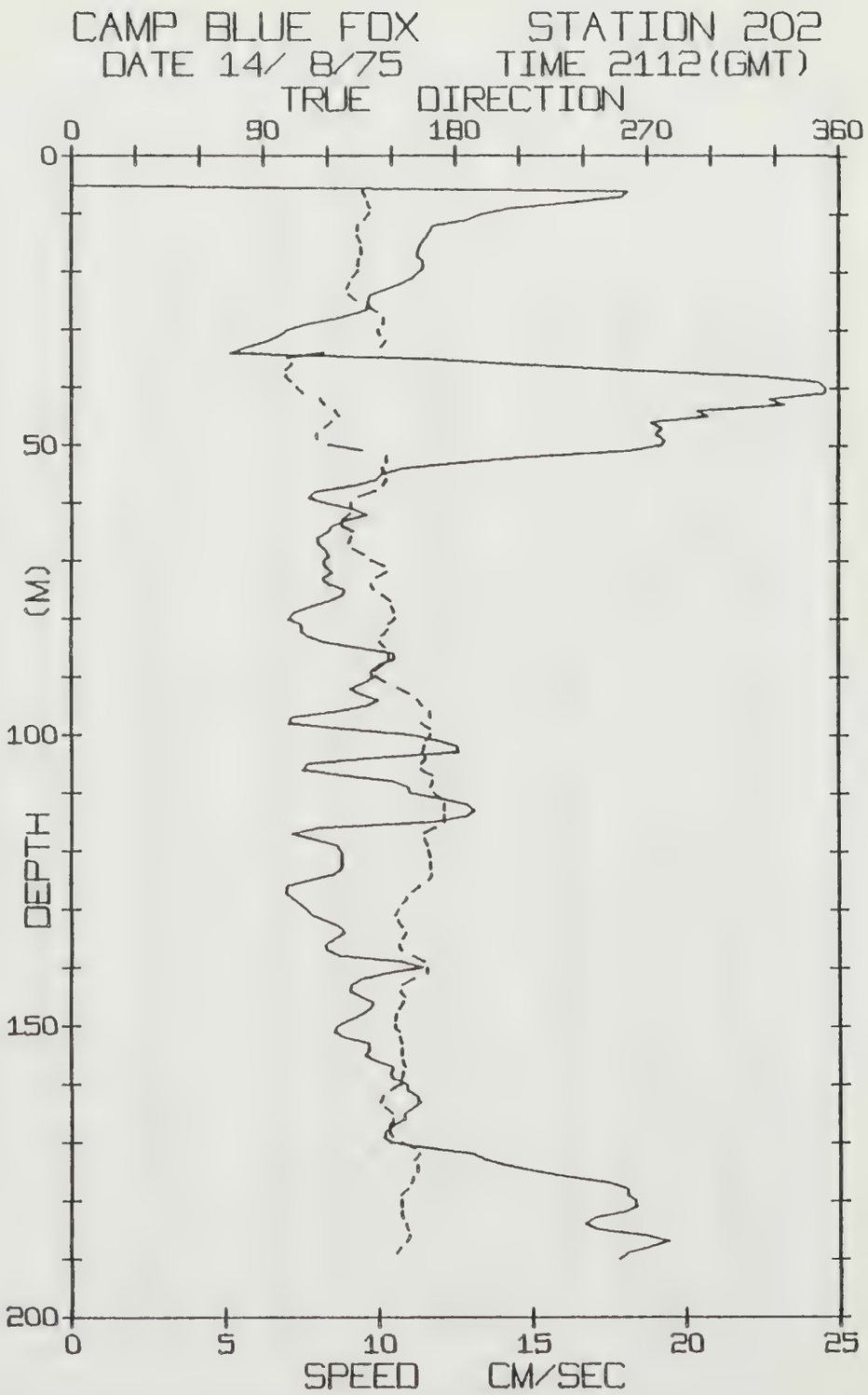
CAMP BLUE FOX
STATION 202
DATE 14/ 8/75
TIME 2112(GMT)
TRUE DIRECTION
0
90
180
270
360
DEPTH (M)
0
50
100
150
200
SPEED CM/SEC
0
5
10
15
20
25

BLUE FOX STATION 201 (103M.) 14/AUG/75 1656 GMT
LAT= 74.8395N LONG= 137.2796W LTER= 2. LGER= 4.
NIVEL= -0.9 EIVEL= 15.3 NVER= 0. EVER= 0.

DPT	SPD	DRN	DPT	SPD	DRN	DPT	SPD	DRN
0	0.0	999.9	67	11.7	124.6			
1	0.0	999.9	68	11.1	122.7			
2	0.0	999.9	69	10.5	120.0			
3	0.0	999.9	70	10.1	116.6			
4	0.0	999.9	71	10.0	114.0			
5	0.0	999.9	72	10.1	111.3			
6	19.3	111.4	73	10.5	110.1			
7	16.7	116.2	74	10.8	111.4			
8	14.4	118.0	75	11.7	118.2			
9	13.0	119.2	76	12.9	122.7			
10	11.6	119.6	77	13.1	120.8			
11	10.7	118.9	78	12.7	118.6			
12	10.1	117.4	79	11.3	114.8			
13	9.7	117.4	80	10.0	107.6			
14	9.3	117.1	81	9.8	101.0			
15	8.9	117.4	82	10.2	100.2			
16	8.6	117.8	83	10.8	100.9			
17	8.2	115.7	84	11.3	102.4			
18	7.9	110.9	85	11.3	104.4			
19	7.6	104.6	86	11.0	107.6			
20	7.5	100.0	87	10.5	111.2			
21	7.3	98.2	88	10.2	114.4			
22	7.2	98.2	89	10.2	115.0			
23	7.3	98.9	90	10.4	113.4			
24	7.5	100.4	91	10.7	111.5			
25	7.7	102.6	92	10.9	109.9			
26	8.1	105.1	93	10.8	110.2			
27	8.7	106.8	94	10.5	111.0			
28	9.2	109.1	95	9.7	109.3			
29	9.7	112.6	96	8.7	101.1			
30	9.9	117.4	97	8.6	88.8			
31	10.1	121.9	98	9.9	74.9			
32	9.5	123.9	99	10.5	73.3			
33	8.6	123.5	100	10.4	74.7			
34	8.0	122.2	101	10.2	76.8			
35	7.6	121.1	102	9.9	79.9			
36	7.3	121.5	103	10.1	80.4			
37	6.9	122.2						
38	6.6	122.9						
39	6.1	122.7						
40	5.5	122.4						
41	5.2	123.7						
42	5.2	124.2						
43	5.3	124.1						
44	5.6	124.2						
45	5.9	124.7						
46	6.3	125.6						
47	6.7	126.6						
48	7.1	128.7						
49	7.4	131.6						
50	7.8	134.2						
51	8.3	136.2						
52	8.8	136.8						
53	9.3	136.8						
54	9.7	136.8						
55	10.1	137.1						
56	10.5	138.6						
57	10.8	142.8						
58	11.0	145.1						
59	11.1	144.6						
60	11.1	141.5						
61	11.0	133.1						
62	10.9	128.8						
63	10.4	126.9						
64	10.4	125.8						
65	10.7	125.6						
66	11.6	125.6						

BLUE FOX STATION 202 (190M.) 14/AUG/75 2112 GMT
LAT= 74.8349N LONG= 137.1870W LTER= 2. LGER= 3.
NIVEL= -8.9 EIVEL= 14.4 NVER= 0. EVER= 0.

DPT	SPD	DRN	DPT	SPD	DRN	DPT	SPD	DRN
0	0.0	999.9	67	8.1	129.5	134	8.9	156.5
1	0.0	999.9	68	8.3	132.1	135	8.5	154.6
2	0.0	999.9	69	8.4	137.1	136	8.2	152.9
3	0.0	999.9	70	8.2	140.5	137	8.3	154.6
4	0.0	999.9	71	8.3	146.6	138	8.7	159.6
5	0.0	999.9	72	8.5	147.8	139	10.7	165.3
6	18.1	136.6	73	8.2	142.6	140	11.4	166.7
7	17.9	138.2	74	8.4	140.2	141	10.2	166.0
8	16.2	139.0	75	8.9	141.9	142	9.4	159.9
9	14.2	140.1	76	8.8	145.9	143	9.1	154.3
10	13.3	139.2	77	8.3	149.4	144	9.0	153.5
11	12.8	137.2	78	7.7	150.2	145	9.4	156.0
12	11.8	134.2	79	7.2	151.1	146	9.8	154.8
13	11.6	133.6	80	7.0	151.8	147	9.7	153.0
14	11.5	134.4	81	7.5	148.2	148	9.4	151.4
15	11.4	135.9	82	7.4	147.5	149	9.0	151.0
16	11.3	136.2	83	7.7	145.1	150	8.6	150.9
17	11.2	135.7	84	8.2	144.1	151	8.5	153.3
18	11.4	134.4	85	9.2	146.9	152	8.9	153.9
19	11.5	133.9	86	10.5	148.6	153	9.7	154.5
20	11.3	133.9	87	10.4	149.0	154	9.7	154.7
21	11.1	131.7	88	9.9	145.5	155	9.5	154.6
22	10.7	130.1	89	9.7	142.0	156	9.9	155.0
23	10.2	129.0	90	9.8	142.7	157	10.4	156.1
24	9.7	130.6	91	9.5	147.0	158	10.4	154.6
25	9.6	133.7	92	9.1	152.9	159	10.4	153.9
26	9.8	138.4	93	9.4	158.1	160	10.9	153.5
27	9.3	143.6	94	10.0	162.1	161	10.9	148.9
28	8.6	146.1	95	9.6	164.2	162	11.2	145.2
29	7.7	145.7	96	8.6	167.9	163	11.3	144.1
30	7.0	143.6	97	7.1	168.3	164	11.1	146.7
31	6.7	144.9	98	7.0	163.6	165	10.8	150.2
32	6.3	147.1	99	9.0	168.2	166	10.8	150.5
33	5.7	144.9	100	11.1	168.0	167	10.5	148.2
34	5.2	118.2	101	11.9	165.9	168	10.2	148.2
35	11.6	101.3	102	12.6	164.7	169	10.1	150.1
36	14.7	103.3	103	12.6	163.8	170	10.4	154.2
37	18.3	100.3	104	9.7	165.9	171	11.6	160.4
38	22.3	100.1	105	7.6	163.3	172	13.0	162.5
39	24.4	103.2	106	7.5	163.2	173	13.4	160.0
40	24.6	105.7	107	8.8	169.1	174	14.1	161.7
41	24.5	108.7	108	10.5	168.9	175	15.1	161.5
42	22.7	116.5	109	11.0	167.8	176	16.2	159.2
43	23.2	118.7	110	11.1	169.9	177	17.5	158.3
44	20.4	123.3	111	12.0	173.5	178	18.1	156.8
45	20.8	125.8	112	12.9	174.5	179	18.0	153.8
46	18.8	121.6	113	13.1	174.4	180	18.3	154.4
47	19.2	118.5	114	12.8	174.4	181	18.4	154.5
48	19.0	114.9	115	11.8	174.5	182	17.9	154.2
49	19.3	115.4	116	8.0	170.2	183	17.0	155.1
50	19.2	120.3	117	7.2	164.7	184	16.7	156.5
51	18.1	136.3	118	7.9	165.6	185	17.1	157.5
52	14.8	147.5	119	8.7	167.1	186	18.6	157.9
53	12.6	147.2	120	8.8	167.7	187	19.4	156.2
54	10.8	145.5	121	8.8	168.4	188	18.8	153.4
55	10.1	147.3	122	8.8	168.6	189	18.1	151.7
56	9.9	147.5	123	8.8	168.6	190	17.8	151.1
57	9.2	145.5	124	8.5	168.7			
58	7.9	142.5	125	7.7	167.0			
59	7.7	134.5	126	7.0	162.5			
60	8.3	130.9	127	7.0	159.3			
61	9.2	130.6	128	7.2	156.7			
62	9.6	130.2	129	7.4	154.5			
63	8.9	126.8	130	7.7	152.5			
64	8.5	126.4	131	7.8	151.1			
65	8.3	132.3	132	8.3	152.9			
66	8.0	130.8	133	8.7	155.0			

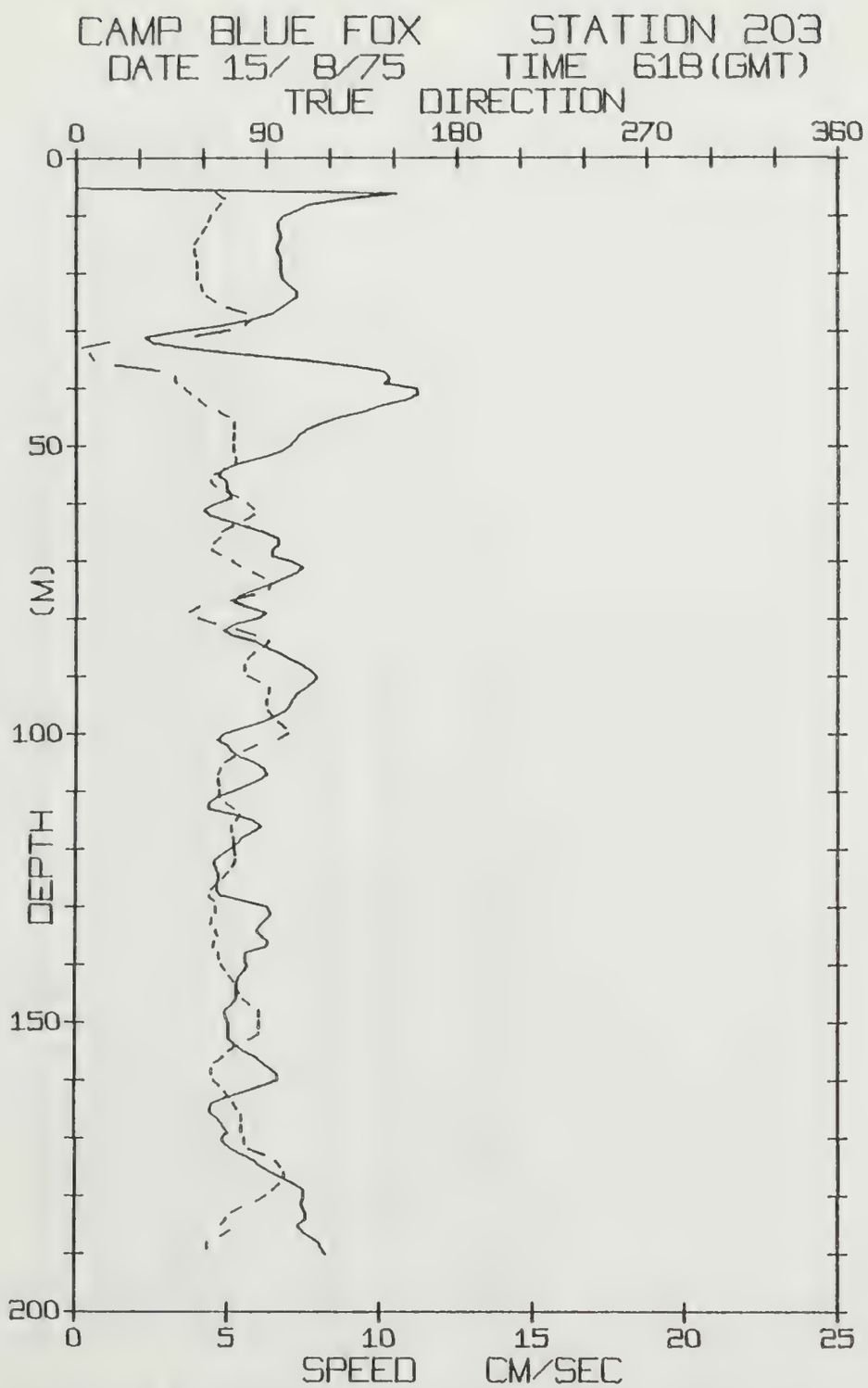
CAMP BLUE FOX
STATION 203
DATE 15/ 8/75
TIME 618(GMT)
TRUE DIRECTION
0
90
180
270
360
DEPTH (M)
0
50
100
150
200
SPEED CM/SEC
0
5
10
15
20
25

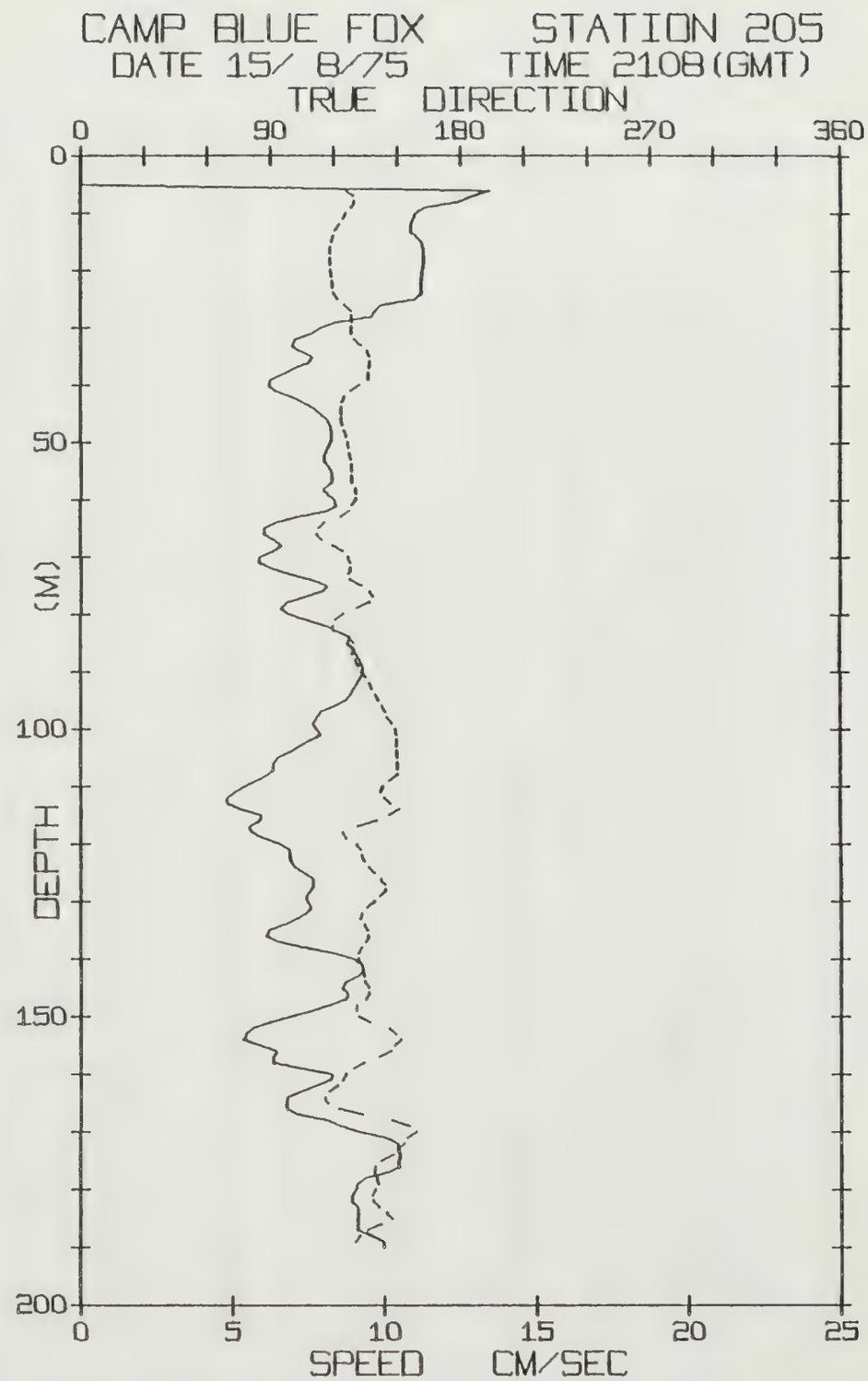
CAMP BLUE FOX
STATION 205
DATE 15/ 8/75
TIME 2108(GMT)
TRUE DIRECTION
0
90
180
270
360
DEPTH (M)
0
50
100
150
200
SPEED CM/SEC
0
5
10
15
20
25

BLUE FOX STATION 203 (190M.) 15/AUG/75 618 GMT
LAT= 74.8256N LONG= 137.1172W LTER= 0. LGER= 0.
NIVEL= 5.6 EIVEL= 6.4 NVER= 0. EVER= 0.

DPT	SPD	DRN	DPT	SPD	DRN	DPT	SPD	DRN
0	0.0	999.9	67	6.7	64.9	134	6.0	66.6
1	0.0	999.9	68	6.4	63.8	135	6.1	67.5
2	0.0	999.9	69	6.4	68.3	136	6.4	65.4
3	0.0	999.9	70	7.0	74.1	137	6.2	64.9
4	0.0	999.9	71	7.5	77.9	138	5.6	67.4
5	0.0	999.9	72	7.2	83.8	139	5.6	68.7
6	10.6	65.9	73	6.8	88.9	140	5.7	69.6
7	8.9	70.3	74	6.4	91.8	141	5.6	71.2
8	7.6	68.0	75	5.9	90.8	142	5.4	73.3
9	7.2	65.7	76	5.4	84.0	143	5.3	75.3
10	6.8	63.5	77	5.2	73.2	144	5.3	76.8
11	6.6	62.2	78	5.7	58.3	145	5.3	78.1
12	6.7	60.9	79	6.3	53.2	146	5.3	79.9
13	6.7	59.2	80	6.0	57.6	147	5.1	82.8
14	6.7	57.3	81	5.2	65.6	148	4.9	86.8
15	6.6	55.7	82	4.9	76.0	149	5.0	87.2
16	6.6	55.8	83	5.2	84.9	150	5.1	86.6
17	6.7	56.8	84	5.9	91.1	151	5.1	86.9
18	6.7	57.3	85	6.3	88.6	152	5.0	87.0
19	6.7	57.3	86	6.7	84.2	153	5.1	82.5
20	6.8	56.8	87	7.0	81.2	154	5.3	76.7
21	6.8	57.5	88	7.4	79.6	155	5.6	72.8
22	7.0	59.1	89	7.7	79.8	156	5.9	70.0
23	7.3	60.1	90	7.9	81.5	157	6.2	66.3
24	7.2	61.8	91	7.8	86.8	158	6.4	64.3
25	7.0	66.2	92	7.6	91.2	159	6.7	64.5
26	6.7	71.5	93	7.3	90.9	160	6.6	65.7
27	6.4	80.5	94	7.1	90.0	161	6.2	68.5
28	5.7	83.2	95	7.0	89.9	162	5.6	71.1
29	4.8	80.1	96	6.9	91.1	163	5.0	73.6
30	3.4	72.7	97	6.5	93.5	164	4.5	75.5
31	2.3	56.4	98	6.1	96.1	165	4.4	76.9
32	2.6	15.4	99	5.5	99.1	166	4.6	79.0
33	3.8	2.4	100	4.9	100.3	167	4.8	78.8
34	5.5	6.4	101	4.6	95.6	168	4.9	78.5
35	7.4	8.7	102	5.0	85.8	169	5.0	79.3
36	9.0	18.5	103	5.2	79.7	170	4.8	80.4
37	10.1	39.7	104	5.4	74.9	171	5.0	80.8
38	10.3	46.8	105	5.9	70.7	172	5.2	82.7
39	10.1	47.7	106	6.2	68.4	173	5.6	90.0
40	11.2	51.6	107	6.3	67.1	174	5.9	95.1
41	11.2	54.5	108	6.0	67.5	175	6.1	97.4
42	10.8	58.0	109	5.6	68.1	176	6.5	99.1
43	10.0	61.5	110	5.2	68.5	177	6.9	98.7
44	9.4	67.4	111	4.6	68.2	178	7.2	96.4
45	8.6	72.3	112	4.4	71.3	179	7.5	93.7
46	8.1	75.0	113	4.4	75.1	180	7.5	90.3
47	7.6	74.6	114	5.2	77.8	181	7.4	86.0
48	7.3	74.5	115	5.8	75.9	182	7.5	79.0
49	7.2	74.2	116	6.1	73.9	183	7.6	74.1
50	7.0	74.3	117	5.8	74.4	184	7.6	71.6
51	6.7	74.9	118	5.5	75.3	185	7.3	69.3
52	6.1	75.7	119	5.3	75.5	186	7.5	73.0
53	5.3	75.4	120	5.1	75.6	187	7.7	69.3
54	4.8	71.6	121	4.8	76.1	188	8.0	62.6
55	4.7	65.3	122	4.5	75.3	189	8.1	62.0
56	5.0	63.5	123	4.6	74.2	190	8.2	61.4
57	5.0	66.0	124	4.7	72.2			
58	5.1	71.8	125	4.7	69.6			
59	5.1	76.7	126	4.6	66.7			
60	4.6	81.1	127	4.6	64.2			
61	4.2	84.4	128	4.8	63.1			
62	4.4	84.2	129	5.6	66.0			
63	5.0	79.7	130	6.3	66.5			
64	5.6	74.0	131	6.4	66.1			
65	6.2	68.8	132	6.3	64.5			
66	6.6	67.7	133	6.1	63.8			

BLUE FOX STATION 205 (190M.) 15/AUG/75 2108 GMT
LAT= 74.8300N LONG= 137.0994W LTER= 1. LGER= 1.
NIVEL= -6.3 EIVEL= 10.8 NVER= 0. EVER= 0.

DPT	SPD	DRN	DPT	SPD	DRN	DPT	SPD	DRN
0	0.0	999.9	67	6.4	114.4	134	6.7	134.5
1	0.0	999.9	68	6.6	119.5	135	6.2	136.4
2	0.0	999.9	69	6.3	124.2	136	6.1	136.5
3	0.0	999.9	70	5.9	126.6	137	6.5	135.1
4	0.0	999.9	71	5.9	127.9	138	7.3	132.9
5	0.0	999.9	72	6.3	128.0	139	8.3	131.5
6	13.5	125.6	73	6.9	126.4	140	9.0	131.8
7	12.9	129.2	74	7.6	127.7	141	9.3	133.6
8	12.4	129.8	75	8.1	133.1	142	9.3	134.4
9	11.3	128.0	76	7.9	137.0	143	9.1	134.7
10	11.0	125.6	77	7.4	138.8	144	8.7	135.2
11	10.9	124.0	78	6.8	136.5	145	8.6	137.0
12	10.8	122.1	79	6.6	130.5	146	8.8	136.6
13	10.9	120.4	80	6.9	124.0	147	8.7	135.0
14	11.1	119.2	81	7.4	120.4	148	8.2	130.8
15	11.2	118.4	82	8.1	119.0	149	7.6	130.5
16	11.3	118.0	83	8.4	120.0	150	6.9	132.1
17	11.3	117.8	84	8.9	127.0	151	6.2	137.2
18	11.3	118.0	85	8.8	129.2	152	5.7	146.3
19	11.3	118.4	86	8.9	129.1	153	5.4	149.4
20	11.2	118.7	87	9.1	128.3	154	5.3	151.7
21	11.2	119.1	88	9.2	129.9	155	5.9	148.7
22	11.2	119.4	89	9.3	131.8	156	6.5	147.0
23	11.2	119.6	90	9.3	133.5	157	6.3	141.4
24	11.2	120.2	91	9.2	135.2	158	6.4	134.2
25	11.0	121.9	92	9.1	136.9	159	7.3	129.2
26	9.9	125.2	93	8.9	138.2	160	8.3	125.5
27	9.7	128.1	94	8.8	139.7	161	8.2	123.8
28	9.6	128.3	95	8.7	141.3	162	7.7	121.6
29	8.4	128.7	96	8.3	142.8	163	7.3	117.4
30	7.9	127.8	97	7.9	144.4	164	6.8	115.3
31	7.6	128.1	98	7.8	145.3	165	6.8	117.2
32	7.0	129.7	99	7.6	147.6	166	6.8	122.5
33	6.9	132.8	100	7.8	149.2	167	7.2	133.6
34	7.2	135.9	101	7.9	149.8	168	8.1	147.3
35	7.6	137.2	102	7.5	149.8	169	8.6	155.8
36	7.5	136.8	103	7.2	149.1	170	9.2	158.9
37	7.0	136.4	104	6.9	149.9	171	10.0	154.8
38	6.7	136.0	105	6.5	150.4	172	10.5	152.9
39	6.2	136.0	106	6.3	149.7	173	10.5	150.1
40	6.2	132.1	107	6.4	149.9	174	10.5	148.1
41	6.5	127.5	108	6.1	149.5	175	10.4	142.2
42	7.0	124.8	109	5.8	146.3	176	10.5	139.4
43	7.3	123.4	110	5.4	142.9	177	10.1	138.8
44	7.7	122.9	111	5.1	141.8	178	9.4	140.4
45	7.9	123.0	112	4.8	144.1	179	9.1	141.4
46	8.1	123.3	113	4.9	147.0	180	9.0	139.2
47	8.2	124.2	114	5.3	150.8	181	8.9	137.9
48	8.3	125.1	115	5.9	146.1	182	8.9	138.9
49	8.2	126.0	116	5.9	140.0	183	9.1	141.5
50	8.2	126.6	117	5.5	131.1	184	9.1	144.8
51	8.1	127.1	118	5.7	124.3	185	9.1	147.6
52	8.0	127.5	119	6.0	126.0	186	9.1	141.9
53	8.0	128.3	120	6.6	130.7	187	9.1	135.7
54	8.2	128.6	121	6.9	132.9	188	9.6	132.3
55	8.3	128.7	122	6.9	133.7	189	10.0	129.9
56	8.3	128.6	123	6.9	134.7	190	10.0	130.4
57	8.2	128.8	124	7.1	136.7			
58	8.0	130.2	125	7.4	139.3			
59	8.1	130.7	126	7.7	142.0			
60	8.4	129.9	127	7.7	144.1			
61	8.4	128.1	128	7.6	144.6			
62	8.1	126.9	129	7.4	141.8			
63	7.1	122.9	130	7.5	139.1			
64	6.4	115.3	131	7.6	135.7			
65	6.0	112.5	132	7.4	133.1			
66	6.0	111.6	133	7.1	132.3			

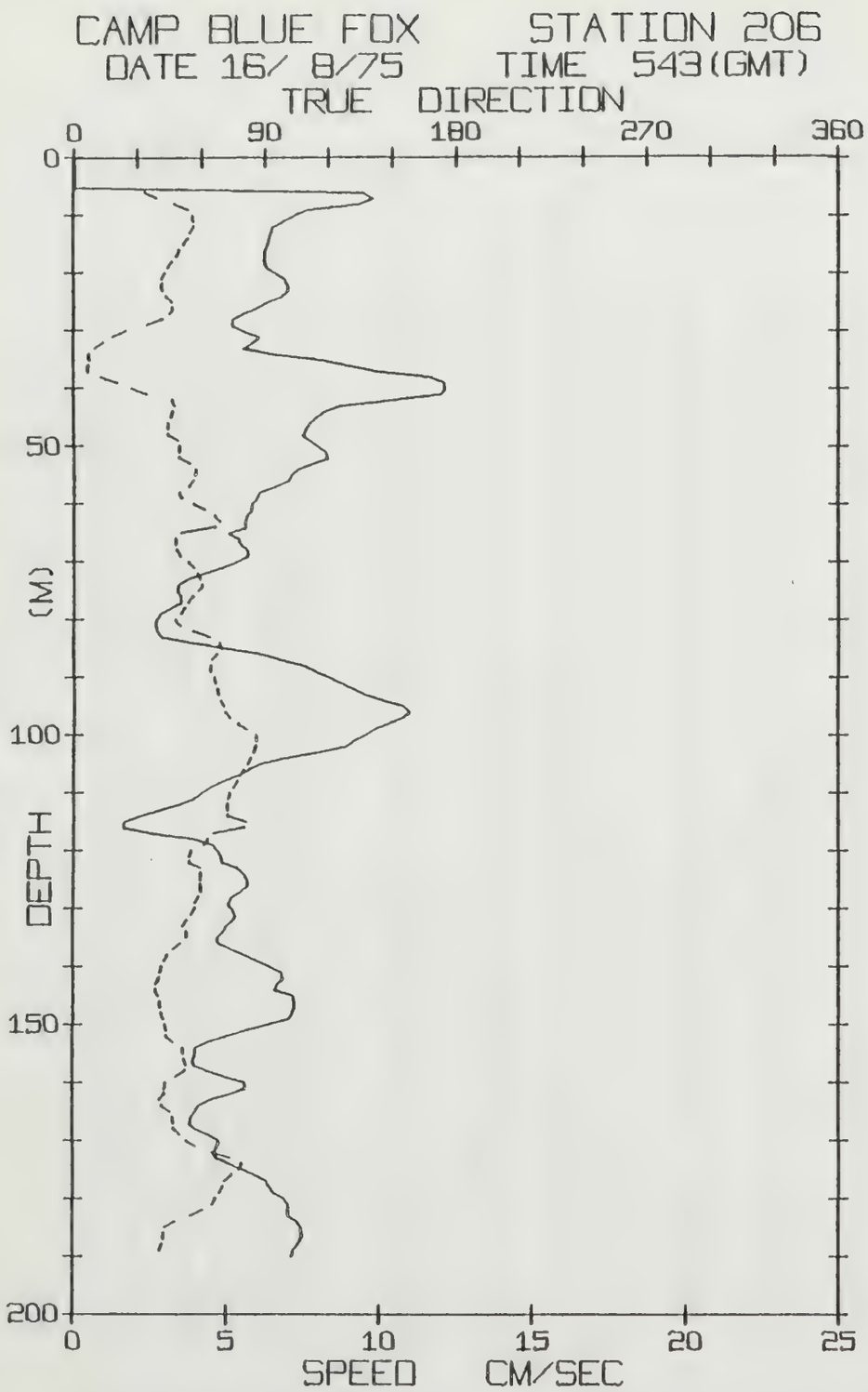
CAMP BLUE FOX STATION 206
DATE 16/ 8/75 TIME 543(GMT)
TRUE DIRECTION
0 90 180 270 360
DEPTH (M)
0 50 100 150 200
0 5 10 15 20 25
SPEED CM/SEC

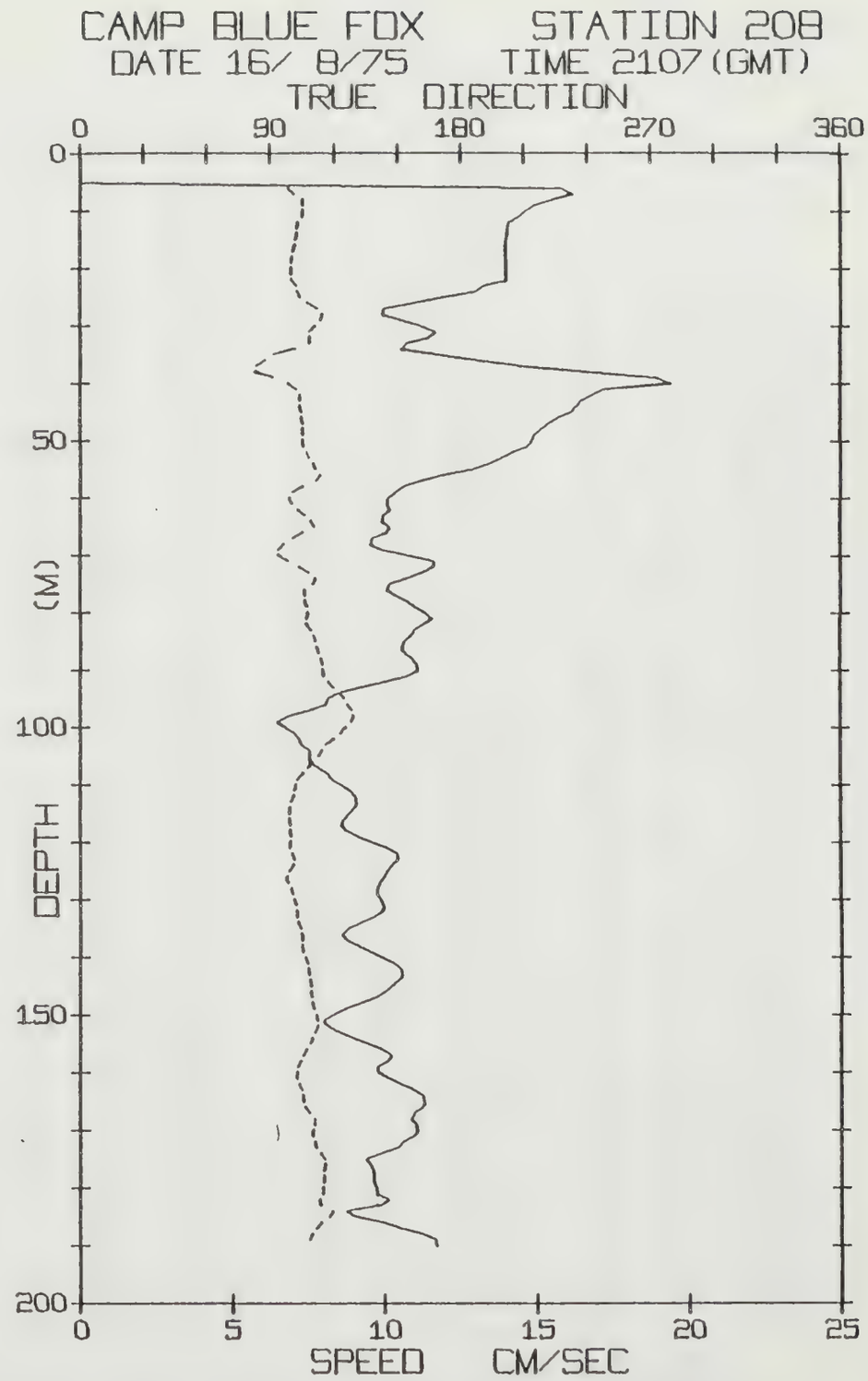
CAMP BLUE FOX STATION 208
DATE 16/ 8/75 TIME 2107(GMT)
TRUE DIRECTION
0 90 180 270 360
DEPTH (M)
0 50 100 150 200
0 5 10 15 20 25
SPEED CM/SEC

BLUE FOX STATION 206 (190M.) 16/AUG/75 543 GMT
LAT= 74.8178N LONG= 137.0991W LTER= 1. LGER= 2.
NIVEL= 7.1 EIVEL= 4.7 NVER= 0. EVER= 0.

DPT	SPD	DRN	DPT	SPD	DRN	DPT	SPD	DRN
0	0.0	999.9	67	5.5	47.5	134	4.9	53.5
1	0.0	999.9	68	5.7	48.9	135	4.7	52.8
2	0.0	999.9	69	5.6	50.5	136	4.8	50.2
3	0.0	999.9	70	5.3	54.1	137	5.2	46.9
4	0.0	999.9	71	4.8	56.6	138	5.6	44.2
5	0.0	999.9	72	4.2	58.2	139	6.0	42.5
6	9.5	33.3	73	3.7	59.6	140	6.4	41.2
7	9.8	39.2	74	3.4	60.6	141	6.8	40.6
8	9.3	47.5	75	3.4	58.4	142	6.9	39.7
9	7.6	53.7	76	3.5	55.5	143	6.6	38.6
10	7.2	56.1	77	3.5	53.3	144	6.6	38.4
11	6.8	56.6	78	3.1	51.8	145	7.2	40.5
12	6.5	55.7	79	2.8	49.9	146	7.3	41.2
13	6.4	54.1	80	2.7	47.4	147	7.2	41.5
14	6.3	53.1	81	2.7	50.1	148	7.1	42.0
15	6.3	51.4	82	2.7	56.2	149	7.0	42.9
16	6.2	49.3	83	2.9	64.2	150	6.3	43.7
17	6.2	47.8	84	3.8	68.9	151	5.6	44.3
18	6.3	45.7	85	5.1	70.2	152	5.0	44.3
19	6.3	43.9	86	6.2	67.1	153	4.4	47.3
20	6.6	42.3	87	6.8	64.9	154	4.0	51.7
21	6.9	40.9	88	7.6	64.1	155	4.0	52.1
22	7.0	40.9	89	7.9	64.2	156	3.9	52.7
23	7.0	42.1	90	8.4	66.3	157	4.0	53.5
24	6.8	43.6	91	8.8	67.2	158	4.4	52.2
25	6.3	46.3	92	9.2	68.1	159	5.0	48.2
26	6.0	46.9	93	9.5	68.7	160	5.6	43.3
27	5.5	45.0	94	10.1	69.8	161	5.6	42.8
28	5.2	41.5	95	10.8	71.1	162	5.1	42.4
29	5.2	34.3	96	11.0	71.7	163	4.5	40.3
30	5.5	24.3	97	10.7	74.1	164	4.1	42.0
31	6.1	18.2	98	10.3	77.5	165	3.9	45.9
32	5.8	13.6	99	9.8	81.6	166	3.8	47.2
33	5.5	9.4	100	9.5	86.0	167	3.8	47.4
34	6.5	6.8	101	9.1	86.5	168	4.0	47.9
35	8.1	7.6	102	8.9	85.2	169	4.5	50.6
36	9.0	6.4	103	8.0	84.5	170	4.8	53.5
37	9.9	6.0	104	6.9	83.0	171	4.7	57.9
38	11.7	12.7	105	6.1	81.7	172	4.6	65.6
39	12.1	20.2	106	5.7	80.0	173	4.7	74.1
40	12.1	27.5	107	5.3	78.1	174	5.1	79.2
41	12.0	34.4	108	4.9	77.0	175	5.6	77.9
42	10.4	46.3	109	4.4	75.1	176	6.0	74.6
43	8.7	47.8	110	4.2	73.3	177	6.3	71.4
44	8.2	46.2	111	3.9	72.7	178	6.4	70.2
45	7.9	45.1	112	3.4	72.0	179	6.6	68.9
46	7.7	44.2	113	2.8	72.2	180	6.9	66.9
47	7.6	43.9	114	2.2	73.1	181	7.0	65.4
48	7.5	44.3	115	1.6	81.5	182	7.0	60.7
49	7.8	49.0	116	1.7	80.1	183	7.0	55.4
50	8.0	49.9	117	2.6	65.8	184	7.3	47.6
51	8.3	49.1	118	4.0	62.9	185	7.5	42.9
52	8.3	49.8	119	4.6	61.3	186	7.5	42.4
53	7.8	54.7	120	4.8	55.1	187	7.4	42.2
54	7.3	57.6	121	4.9	54.2	188	7.3	41.5
55	7.1	56.7	122	4.9	54.6	189	7.2	40.3
56	7.0	55.5	123	5.4	59.8	190	7.1	40.1
57	6.6	53.7	124	5.6	59.4			
58	6.0	49.6	125	5.7	59.3			
59	6.0	51.3	126	5.7	60.2			
60	5.8	56.4	127	5.5	60.3			
61	5.8	61.7	128	5.2	58.4			
62	5.6	66.5	129	5.1	57.0			
63	5.6	69.1	130	5.2	56.7			
64	5.6	66.3	131	5.3	55.0			
65	5.0	50.4	132	5.2	52.9			
66	5.4	47.5	133	5.0	51.4			

BLUE FOX STATION 208 (190M.) 16/AUG/75 2107 GMT
LAT= 74.8081N LONG= 137.0321W LTER= 0. LGER= 1.
NIVEL= -2.9 EIVEL= 14.9 NVER= 0. EVER= 0.

DPT	SPD	DRN	DPT	SPD	DRN	DPT	SPD	DRN
0	0.0	999.9	67	9.6	100.5	134	9.2	103.5
1	0.0	999.9	68	9.5	96.1	135	8.8	104.9
2	0.0	999.9	69	9.9	93.6	136	8.6	105.4
3	0.0	999.9	70	10.8	94.0	137	8.8	105.4
4	0.0	999.9	71	11.6	98.6	138	9.1	105.2
5	0.0	999.9	72	11.6	103.6	139	9.5	105.7
6	15.8	98.6	73	11.2	108.0	140	9.9	106.9
7	16.2	101.4	74	10.7	111.2	141	10.3	107.9
8	15.5	105.5	75	10.1	109.5	142	10.5	108.5
9	14.9	105.7	76	10.0	106.1	143	10.6	108.7
10	14.6	105.3	77	10.4	105.7	144	10.4	109.2
11	14.4	104.8	78	10.7	106.5	145	10.2	109.6
12	14.0	102.8	79	11.0	107.8	146	10.0	109.6
13	14.0	102.4	80	11.3	107.5	147	9.7	109.8
14	14.0	102.2	81	11.6	106.5	148	9.2	110.3
15	14.0	101.8	82	11.2	107.1	149	8.7	110.9
16	13.9	101.0	83	10.9	109.2	150	8.3	111.7
17	14.0	100.5	84	10.8	110.7	151	8.0	112.5
18	14.0	100.0	85	10.6	111.6	152	8.2	111.7
19	14.0	99.6	86	10.5	112.3	153	8.5	110.6
20	14.0	99.6	87	10.7	113.0	154	9.0	109.4
21	14.0	100.0	88	10.9	114.1	155	9.5	108.4
22	14.0	100.5	89	11.1	114.7	156	9.9	106.8
23	13.2	102.5	90	11.1	114.9	157	10.2	105.1
24	13.0	103.2	91	10.7	115.2	158	10.1	103.8
25	11.9	104.5	92	10.0	117.1	159	9.8	102.4
26	10.9	107.5	93	9.2	119.7	160	9.8	101.9
27	9.9	112.4	94	8.4	122.5	161	10.1	102.2
28	10.0	114.5	95	8.1	124.9	162	10.5	103.8
29	10.6	113.4	96	8.0	126.7	163	10.9	105.0
30	11.2	111.0	97	7.5	128.7	164	11.2	105.5
31	11.7	108.5	98	6.8	129.3	165	11.3	106.0
32	11.4	108.2	99	6.4	127.7	166	11.2	106.9
33	10.7	108.0	100	6.7	125.1	167	10.9	108.7
34	10.5	101.5	101	7.1	122.7	168	10.8	110.7
35	11.8	91.6	102	7.2	119.6	169	11.0	110.8
36	13.2	87.2	103	7.3	115.8	170	11.1	109.6
37	14.6	83.0	104	7.5	113.9	171	10.9	110.1
38	16.7	82.6	105	7.5	112.2	172	10.6	111.2
39	19.0	91.5	106	7.6	109.8	173	10.4	111.8
40	19.4	98.5	107	7.8	107.4	174	9.9	113.8
41	17.2	102.0	108	8.1	105.0	175	9.4	115.8
42	16.8	103.6	109	8.3	102.4	176	9.5	115.1
43	16.4	103.7	110	8.6	101.5	177	9.6	114.7
44	16.3	104.1	111	8.9	100.9	178	9.6	114.9
45	16.1	104.9	112	9.0	100.2	179	9.7	114.6
46	15.7	105.2	113	9.1	99.2	180	9.7	114.3
47	15.4	105.6	114	9.0	98.6	181	9.7	114.5
48	15.1	105.5	115	8.8	98.7	182	10.1	112.8
49	14.9	105.0	116	8.6	99.0	183	9.9	113.8
50	14.8	105.3	117	8.5	99.6	184	8.7	119.1
51	14.7	106.0	118	8.8	99.4	185	9.0	117.4
52	14.2	107.3	119	9.1	100.0	186	9.9	113.5
53	13.8	108.7	120	9.6	99.0	187	10.5	111.4
54	13.4	110.4	121	10.1	98.7	188	11.2	109.2
55	12.9	111.7	122	10.4	100.5	189	11.7	107.9
56	11.9	113.6	123	10.4	101.6	190	11.7	107.8
57	11.1	111.4	124	10.2	100.7			
58	10.6	105.0	125	10.0	98.5			
59	10.3	100.2	126	10.0	97.4			
60	10.1	98.9	127	9.8	98.5			
61	10.1	100.6	128	9.7	100.2			
62	10.2	103.0	129	9.8	101.1			
63	9.9	106.2	130	9.9	101.7			
64	9.9	109.1	131	10.0	102.5			
65	10.2	111.0	132	9.9	102.9			
66	10.0	105.1	133	9.6	103.0			

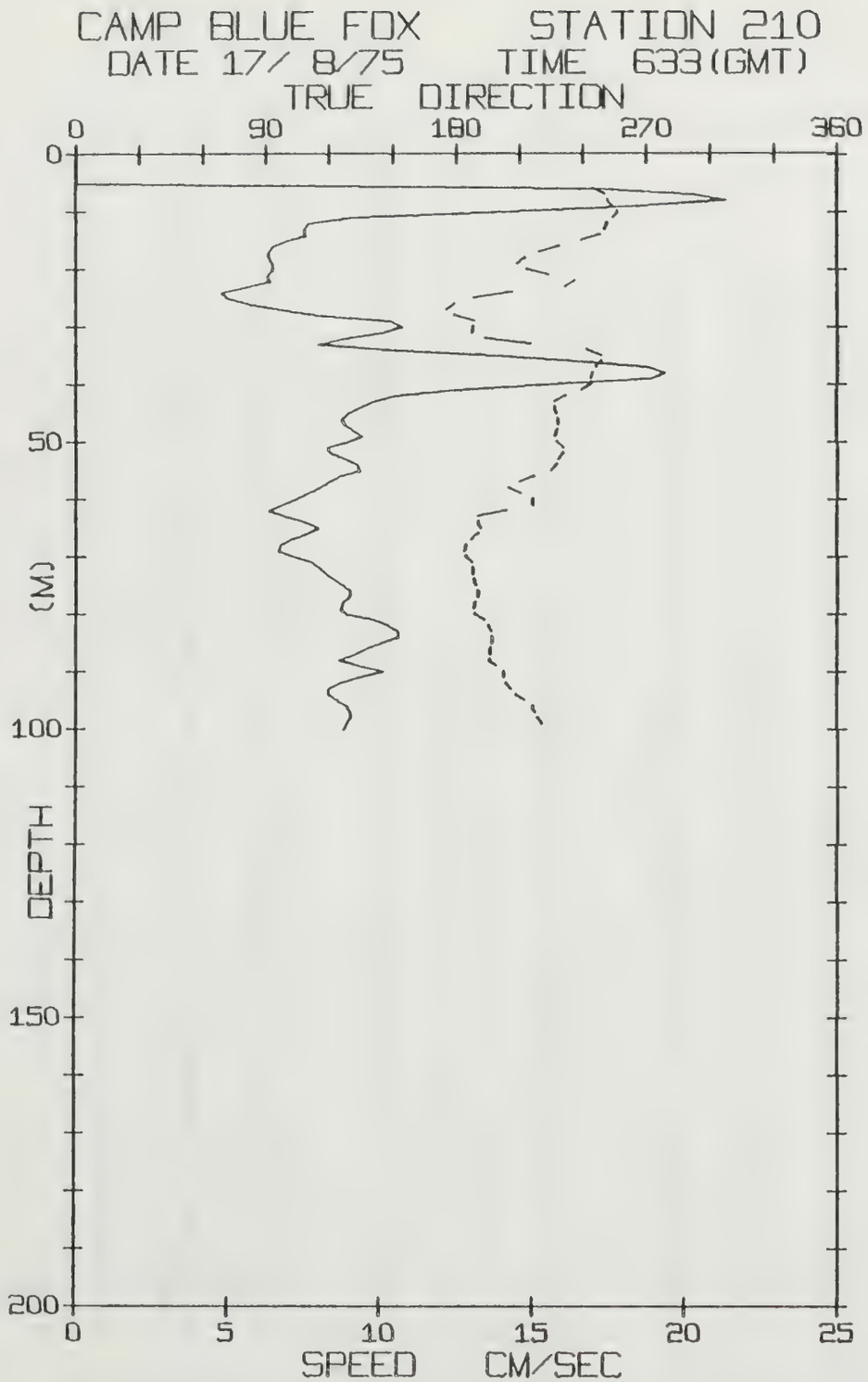
CAMP BLUE FOX STATION 210
DATE 17/ 8/75 TIME 633(GMT)
TRUE DIRECTION
0 90 180 270 360
DEPTH (M)
0 50 100 150 200
0 5 10 15 20 25
SPEED CM/SEC

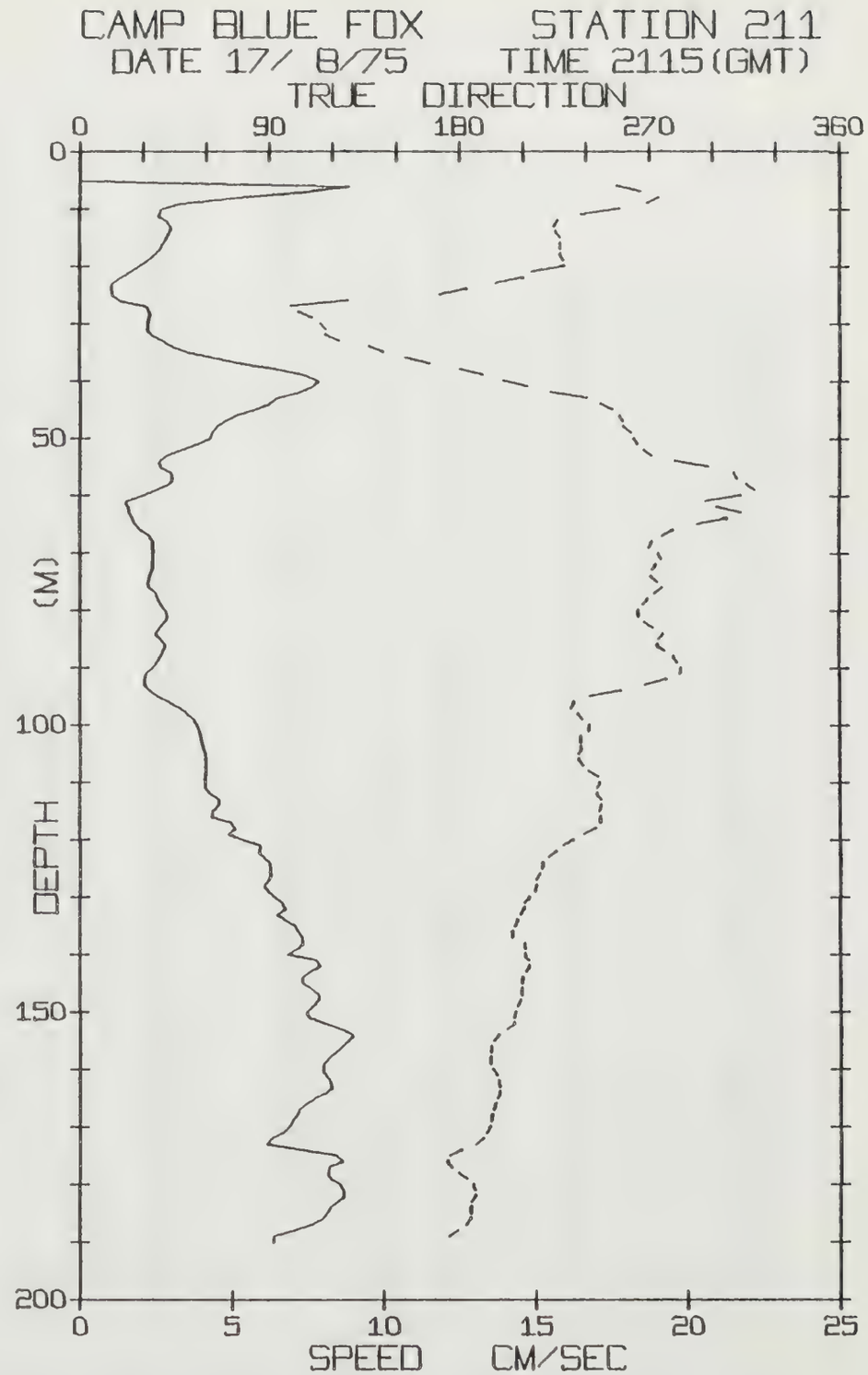
CAMP BLUE FOX STATION 211
DATE 17/ 8/75 TIME 2115(GMT)
TRUE DIRECTION
0 90 180 270 360
DEPTH (M)
0 50 100 150 200
0 5 10 15 20 25
SPEED CM/SEC

BLUE FOX STATION 210 (100M.) 17/AUG/75 633 GMT
LAT= 74.7601N LONG= 137.0331W LTER= 2. LGER= 4.
NIVEL= -16.6 EIVEL= -10.0 NVER= 0. EVER= 0.

DPT	SPD	DRN	DPT	SPD	DRN	DPT	SPD	DRN
0	0.0	999.9	67	7.1	186.9			
1	0.0	999.9	68	6.7	184.2			
2	0.0	999.9	69	6.6	183.8			
3	0.0	999.9	70	7.2	184.8			
4	0.0	999.9	71	7.8	187.6			
5	0.0	999.9	72	8.1	188.2			
6	17.2	244.6	73	8.2	188.4			
7	20.3	250.3	74	8.5	189.2			
8	21.4	251.6	75	8.8	190.0			
9	18.4	253.9	76	9.0	190.8			
10	14.0	256.2	77	9.0	190.1			
11	9.0	254.0	78	8.8	188.8			
12	7.6	251.1	79	8.7	188.4			
13	7.5	249.7	80	8.9	189.4			
14	7.6	247.6	81	9.8	193.7			
15	6.9	239.0	82	10.3	195.7			
16	6.5	228.6	83	10.6	197.1			
17	6.3	219.1	84	10.6	197.6			
18	6.4	212.2	85	10.1	196.7			
19	6.5	208.8	86	9.5	195.9			
20	6.5	213.2	87	9.2	195.9			
21	6.3	223.6	88	8.7	195.7			
22	6.4	235.8	89	9.3	199.3			
23	5.6	231.8	90	10.1	202.6			
24	4.8	206.4	91	9.3	202.9			
25	5.0	188.6	92	8.7	204.1			
26	5.7	179.2	93	8.3	206.3			
27	6.8	175.6	94	8.3	208.6			
28	8.0	178.9	95	8.6	212.5			
29	10.4	188.7	96	8.9	216.2			
30	10.8	187.6	97	9.0	217.4			
31	10.1	187.1	98	9.0	219.0			
32	8.8	194.0	99	8.9	221.1			
33	8.0	215.3	100	8.8	223.4			
34	10.4	241.8						
35	13.9	248.5						
36	16.6	248.3						
37	18.8	245.9						
38	19.4	244.2						
39	18.9	243.6						
40	15.4	243.7						
41	12.3	239.4						
42	10.5	231.5						
43	9.7	226.5						
44	9.3	226.1						
45	8.9	227.6						
46	8.7	228.5						
47	8.9	228.2						
48	9.1	227.3						
49	9.4	226.5						
50	8.9	228.2						
51	8.3	231.0						
52	8.4	230.3						
53	8.9	228.4						
54	9.3	227.0						
55	9.4	224.8						
56	8.7	216.6						
57	8.3	209.8						
58	8.0	204.9						
59	7.6	210.5						
60	7.2	216.3						
61	6.8	216.4						
62	6.3	203.3						
63	6.9	190.7						
64	7.6	190.4						
65	8.0	192.3						
66	7.6	190.2						

BLUE FOX STATION 211 (190M.) 17/AUG/75 2115 GMT
LAT= 74.7121N LONG= 137.1599W LTER= 0. LGER= 0.
NIVEL= -4.6 EIVEL= -4.8 NVER= 0. EVER= 0.

DPT	SPD	DRN	DPT	SPD	DRN	DPT	SPD	DRN
0	0.0	999.9	67	2.3	275.8	134	6.8	206.9
1	0.0	999.9	68	2.4	270.6	135	7.1	205.7
2	0.0	999.9	69	2.4	269.5	136	7.2	204.5
3	0.0	999.9	70	2.4	274.1	137	7.3	204.9
4	0.0	999.9	71	2.4	275.7	138	7.4	210.4
5	0.0	999.9	72	2.4	272.7	139	7.1	211.3
6	8.9	254.8	73	2.3	271.0	140	6.8	210.4
7	7.4	266.2	74	2.2	270.1	141	7.8	212.9
8	5.1	274.4	75	2.2	273.6	142	7.9	212.9
9	3.3	268.7	76	2.3	275.8	143	7.6	211.3
10	2.7	255.9	77	2.5	272.3	144	7.3	209.5
11	2.6	237.4	78	2.6	268.9	145	7.4	208.8
12	2.9	226.3	79	2.7	266.5	146	7.6	208.9
13	3.0	224.5	80	2.8	264.6	147	7.9	208.8
14	2.9	225.7	81	2.9	264.7	148	7.8	208.0
15	2.8	227.9	82	2.7	267.6	149	7.6	207.0
16	2.7	227.4	83	2.6	271.4	150	7.5	206.0
17	2.6	227.4	84	2.5	276.2	151	7.6	205.3
18	2.4	227.6	85	2.7	274.0	152	8.1	205.9
19	2.2	229.5	86	2.8	273.2	153	8.6	202.4
20	1.9	230.3	87	2.7	276.9	154	9.0	198.2
21	1.6	214.1	88	2.6	280.9	155	8.8	195.9
22	1.3	209.6	89	2.5	283.2	156	8.6	194.6
23	1.0	196.8	90	2.4	284.8	157	8.4	194.3
24	1.1	183.0	91	2.2	284.0	158	8.2	194.3
25	1.1	170.1	92	2.1	277.6	159	8.0	194.6
26	1.4	127.1	93	2.2	267.8	160	8.0	195.9
27	2.2	100.0	94	2.3	256.1	161	8.1	197.9
28	2.3	103.8	95	2.6	241.5	162	8.2	198.7
29	2.2	110.2	96	2.9	234.1	163	8.3	199.1
30	2.2	114.3	97	3.3	232.5	164	8.1	198.7
31	2.2	116.6	98	3.5	235.7	165	7.7	197.6
32	2.4	116.3	99	3.8	238.2	166	7.4	196.5
33	2.8	122.8	100	3.9	241.2	167	7.2	195.9
34	3.1	137.3	101	3.9	240.5	168	7.1	194.8
35	3.6	143.9	102	4.0	237.2	169	7.0	194.3
36	4.5	154.3	103	4.0	237.2	170	6.9	194.0
37	5.4	165.9	104	4.1	237.7	171	6.7	192.3
38	6.6	180.4	105	4.2	236.1	172	6.3	190.7
39	7.4	191.3	106	4.2	236.5	173	6.1	187.6
40	7.9	200.8	107	4.1	238.5	174	7.3	180.6
41	7.6	212.5	108	4.1	240.9	175	8.5	175.3
42	7.2	223.4	109	4.1	245.5	176	8.7	174.1
43	6.4	240.4	110	4.1	246.2	177	8.2	176.4
44	6.2	246.9	111	4.2	244.5	178	8.1	179.7
45	5.7	252.6	112	4.3	244.9	179	8.3	183.4
46	5.1	255.9	113	4.6	247.0	180	8.6	186.2
47	4.7	257.5	114	4.5	246.7	181	8.7	187.5
48	4.5	258.4	115	4.4	245.7	182	8.7	187.0
49	4.3	261.2	116	4.3	246.6	183	8.5	185.2
50	4.3	262.8	117	5.0	246.2	184	8.2	184.9
51	3.9	264.7	118	5.1	243.8	185	8.1	184.9
52	3.3	267.3	119	4.9	238.8	186	7.9	184.6
53	2.8	270.9	120	5.4	233.4	187	7.6	182.8
54	2.6	282.2	121	5.9	228.7	188	7.0	178.9
55	2.7	298.2	122	5.9	225.3	189	6.4	174.9
56	3.0	310.1	123	6.0	221.8	190	6.4	174.9
57	3.1	311.9	124	6.2	219.2			
58	2.9	316.1	125	6.3	218.7			
59	2.5	319.8	126	6.3	217.5			
60	2.0	313.0	127	6.2	215.9			
61	1.5	296.4	128	6.1	216.0			
62	1.6	301.9	129	6.2	215.3			
63	1.6	313.5	130	6.4	212.9			
64	1.8	306.3	131	6.7	210.5			
65	1.8	292.4	132	6.8	209.8			
66	2.0	280.7	133	6.5	208.3			

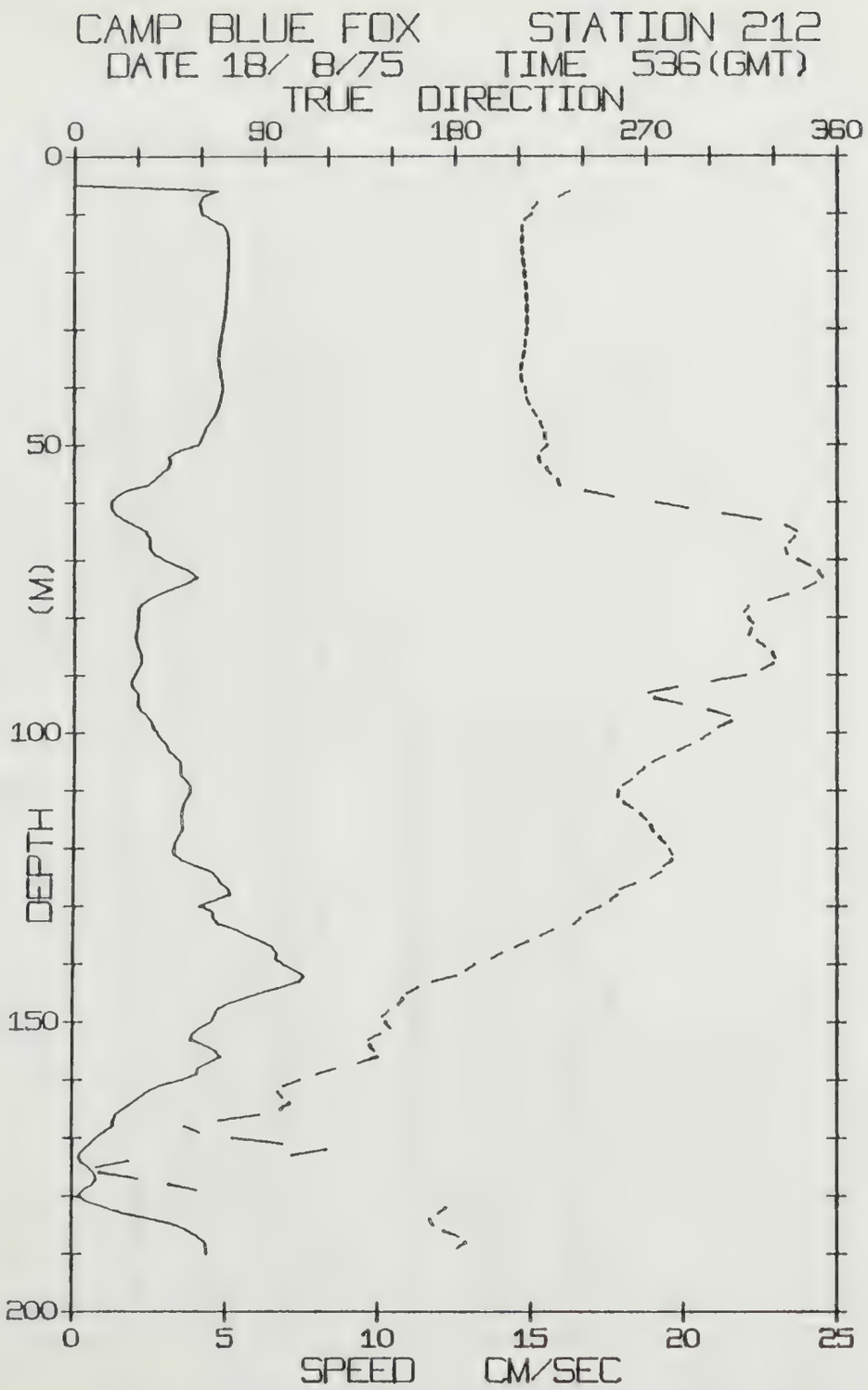
CAMP BLUE FOX STATION 212
DATE 18/ 8/75 TIME 536(GMT)
TRUE DIRECTION
0 90 180 270 360
DEPTH (M)
0 50 100 150 200
0 5 10 15 20 25
SPEED CM/SEC

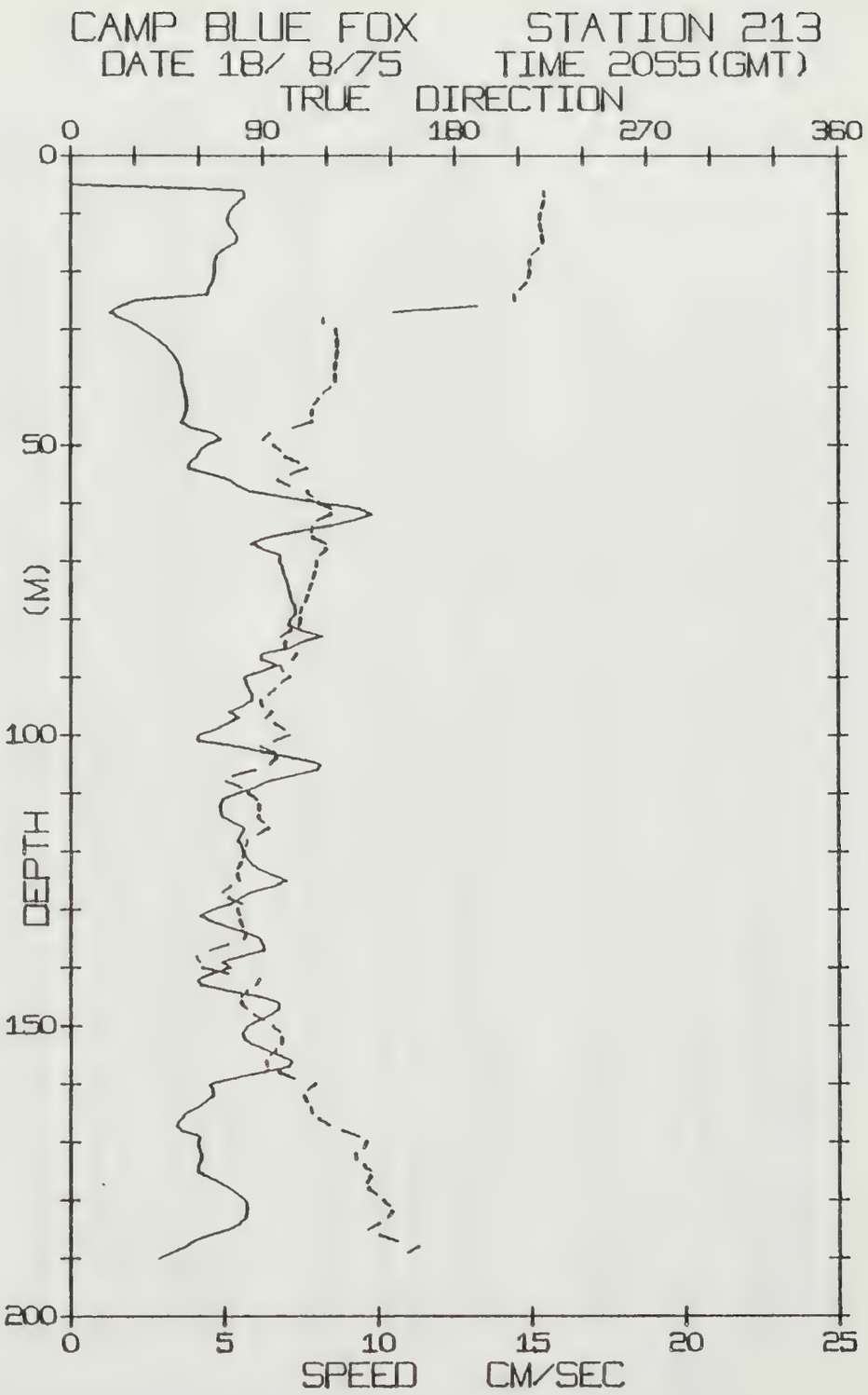
CAMP BLUE FOX STATION 213
DATE 18/ 8/75 TIME 2055(GMT)
TRUE DIRECTION
0 90 180 270 360
DEPTH (M)
0 50 100 150 200
0 5 10 15 20 25
SPEED CM/SEC

BLUE FOX STATION 212 (190M.) 18/AUG/75 536 GMT
LAT= 74.6953N LONG= 137.1978W LTER= 2. LGER= 4.
NIVEL= -3.5 EIVEL= -3.6 NVER= 0. EVER= 0.

DPT	SPD	DRN	DPT	SPD	DRN	DPT	SPD	DRN
0	0.0	999.9	67	2.5	337.4	134	5.3	226.7
1	0.0	999.9	68	2.5	335.6	135	5.7	220.5
2	0.0	999.9	69	2.6	336.7	136	6.1	214.5
3	0.0	999.9	70	2.9	341.9	137	6.5	208.7
4	0.0	999.9	71	3.4	347.2	138	6.7	202.6
5	0.0	999.9	72	3.8	351.5	139	6.7	197.8
6	4.7	234.1	73	4.0	353.2	140	6.9	189.5
7	4.2	229.1	74	3.7	350.1	141	7.2	185.6
8	4.1	218.5	75	3.2	344.5	142	7.6	180.9
9	4.2	216.4	76	2.7	336.9	143	7.4	169.9
10	4.2	215.5	77	2.4	327.9	144	6.8	162.8
11	4.5	212.5	78	2.1	318.4	145	6.2	157.8
12	4.9	211.5	79	2.1	316.5	146	5.6	155.6
13	5.0	211.3	80	2.1	318.4	147	5.0	153.5
14	5.1	211.4	81	2.1	320.3	148	4.7	149.1
15	5.1	211.4	82	2.0	319.5	149	4.6	146.2
16	5.1	211.6	83	2.0	318.3	150	4.5	147.7
17	5.1	211.8	84	2.0	322.4	151	4.2	149.9
18	5.1	212.1	85	2.1	326.1	152	3.9	145.2
19	5.0	212.3	86	2.2	329.6	153	3.8	139.8
20	5.0	212.6	87	2.2	331.0	154	4.3	140.4
21	5.0	212.9	88	2.2	329.8	155	4.7	142.5
22	5.0	213.2	89	2.1	324.7	156	4.9	143.8
23	5.0	213.5	90	2.0	317.2	157	4.5	135.0
24	5.0	213.6	91	1.9	301.3	158	4.1	124.2
25	5.0	213.8	92	1.9	285.0	159	4.1	115.1
26	5.0	213.8	93	2.1	271.5	160	3.6	107.0
27	4.9	213.9	94	2.1	274.3	161	2.9	99.7
28	4.9	213.8	95	2.1	287.0	162	2.5	97.0
29	4.9	213.7	96	2.2	299.5	163	2.2	98.9
30	4.9	213.5	97	2.4	308.9	164	1.9	102.2
31	4.8	213.3	98	2.5	310.0	165	1.7	98.4
32	4.8	212.9	99	2.6	303.9	166	1.4	88.4
33	4.8	212.6	100	2.7	300.1	167	1.3	69.2
34	4.7	212.3	101	2.8	296.4	168	1.3	52.6
35	4.7	211.7	102	3.0	290.9	169	1.0	59.8
36	4.7	211.1	103	3.1	285.5	170	0.8	75.6
37	4.8	210.8	104	3.3	278.8	171	0.6	98.9
38	4.8	211.0	105	3.5	273.4	172	0.4	119.6
39	4.9	211.8	106	3.5	269.3	173	0.2	103.4
40	4.9	213.1	107	3.5	266.5	174	0.3	26.6
41	4.8	213.5	108	3.6	263.4	175	0.5	11.7
42	4.8	214.0	109	3.8	259.4	176	0.7	12.9
43	4.7	215.0	110	3.8	257.1	177	0.8	31.1
44	4.7	216.7	111	3.7	256.7	178	0.7	45.7
45	4.6	218.4	112	3.6	259.6	179	0.4	58.7
46	4.4	220.1	113	3.5	263.9	180	0.2	135.8
47	4.3	221.1	114	3.5	267.6	181	0.5	181.3
48	4.2	222.0	115	3.5	270.1	182	1.1	176.2
49	4.2	222.7	116	3.6	272.4	183	1.7	172.8
50	4.1	223.4	117	3.5	273.6	184	2.6	168.8
51	3.4	220.4	118	3.4	276.6	185	3.4	170.3
52	3.1	219.1	119	3.3	279.0	186	3.8	175.3
53	3.1	220.1	120	3.3	281.0	187	4.1	182.5
54	3.1	222.7	121	3.3	282.8	188	4.4	185.2
55	2.9	225.0	122	3.5	282.1	189	4.4	181.9
56	2.6	228.3	123	4.0	278.6	190	4.4	181.8
57	2.4	229.5	124	4.5	277.1			
58	1.7	241.1	125	4.7	272.7			
59	1.3	254.9	126	4.8	265.1			
60	1.2	274.5	127	5.1	258.1			
61	1.2	289.9	128	5.2	256.5			
62	1.3	306.3	129	4.6	253.1			
63	1.6	324.1	130	4.1	248.5			
64	2.0	335.8	131	4.6	242.3			
65	2.3	340.9	132	4.6	239.2			
66	2.5	340.3	133	4.8	236.4			

BLUE FOX STATION 213 (190M.) 18/AUG/75 2055 GMT
LAT= 74.6716N LONG= 137.2161W LTER= 2. LGER= 3.
NIVEL= -5.8 EIVEL= -2.6 NVER= 0. EVER= 0.

DPT	SPD	DRN	DPT	SPD	DRN	DPT	SPD	DRN
0	0.0	999.9	67	5.9	119.4	134	5.7	82.1
1	0.0	999.9	68	6.3	119.7	135	6.2	81.2
2	0.0	999.9	69	6.8	117.1	136	6.3	73.8
3	0.0	999.9	70	6.8	115.3	137	6.3	65.2
4	0.0	999.9	71	6.9	114.9	138	5.6	59.0
5	0.0	999.9	72	7.0	114.2	139	4.9	60.2
6	5.6	222.0	73	7.0	113.4	140	5.2	61.9
7	5.7	222.2	74	7.1	112.6	141	4.6	73.7
8	5.5	221.7	75	7.1	111.7	142	4.1	88.2
9	5.3	220.8	76	7.2	110.8	143	4.2	86.6
10	5.1	220.1	77	7.2	109.8	144	5.2	82.5
11	5.1	219.8	78	7.3	108.3	145	6.1	80.0
12	5.2	220.2	79	7.4	107.2	146	6.8	79.9
13	5.3	221.0	80	7.2	107.5	147	6.8	82.3
14	5.4	221.4	81	7.1	107.0	148	6.5	85.8
15	5.4	221.2	82	7.5	103.1	149	6.1	90.1
16	5.1	219.4	83	8.2	98.6	150	5.8	94.7
17	4.8	216.6	84	7.5	100.4	151	5.6	97.7
18	4.7	215.4	85	7.1	101.0	152	5.6	99.0
19	4.7	215.0	86	6.2	105.7	153	5.8	98.5
20	4.7	215.2	87	6.2	104.0	154	6.3	96.1
21	4.6	214.7	88	6.7	98.2	155	6.8	93.9
22	4.6	213.3	89	6.2	99.7	156	7.2	91.9
23	4.5	210.7	90	5.6	102.1	157	7.1	92.3
24	4.4	207.9	91	5.7	98.9	158	6.2	97.6
25	2.1	208.1	92	5.8	95.7	159	5.3	104.7
26	1.6	190.6	93	5.9	92.7	160	4.5	114.3
27	1.3	151.7	94	5.9	88.9	161	4.6	111.2
28	1.6	118.3	95	5.6	89.8	162	4.6	109.3
29	2.1	118.3	96	5.2	93.7	163	4.4	110.7
30	2.4	124.2	97	5.5	91.7	164	4.1	112.5
31	2.6	125.0	98	5.1	95.5	165	3.7	113.2
32	2.9	124.8	99	4.7	100.0	166	3.6	116.5
33	3.1	124.9	100	4.1	102.5	167	3.4	120.8
34	3.3	124.6	101	4.1	95.3	168	3.6	127.3
35	3.4	124.2	102	5.5	89.2	169	4.2	134.9
36	3.6	123.6	103	6.3	95.9	170	4.1	138.5
37	3.6	123.8	104	7.3	95.8	171	4.2	137.3
38	3.6	124.0	105	8.1	93.4	172	4.3	133.4
39	3.6	124.1	106	8.0	86.1	173	4.2	133.8
40	3.7	121.5	107	7.2	76.1	174	4.1	137.4
41	3.8	118.5	108	6.4	73.2	175	4.1	140.4
42	3.8	116.0	109	6.0	79.8	176	4.5	140.1
43	3.8	114.1	110	5.5	83.2	177	4.9	138.6
44	3.8	112.9	111	5.0	87.2	178	5.2	139.4
45	3.7	112.8	112	4.9	88.3	179	5.5	143.1
46	3.6	113.0	113	4.9	88.2	180	5.7	146.6
47	3.9	104.4	114	5.0	87.8	181	5.7	149.1
48	4.7	93.2	115	5.3	90.2	182	5.7	150.3
49	4.9	90.1	116	5.7	92.3	183	5.7	148.2
50	4.4	95.2	117	5.5	87.7	184	5.5	144.3
51	4.2	98.4	118	5.4	82.9	185	5.2	139.3
52	4.1	100.9	119	5.6	81.9	186	4.5	144.7
53	3.9	106.8	120	5.6	81.2	187	4.0	152.6
54	3.8	110.5	121	5.7	80.5	188	3.7	162.8
55	4.5	103.3	122	5.9	79.4	189	3.3	157.9
56	5.2	96.9	123	6.1	78.1	190	2.9	154.1
57	5.4	102.1	124	6.5	78.1			
58	5.8	111.0	125	7.0	79.3			
59	6.9	113.1	126	6.6	75.0			
60	8.1	116.0	127	5.9	71.3			
61	9.4	121.6	128	5.5	74.1			
62	9.8	121.8	129	5.2	79.9			
63	9.2	115.7	130	4.6	78.3			
64	8.4	113.3	131	4.2	79.2			
65	7.3	112.7	132	4.5	79.6			
66	6.4	113.6	133	5.1	80.8			

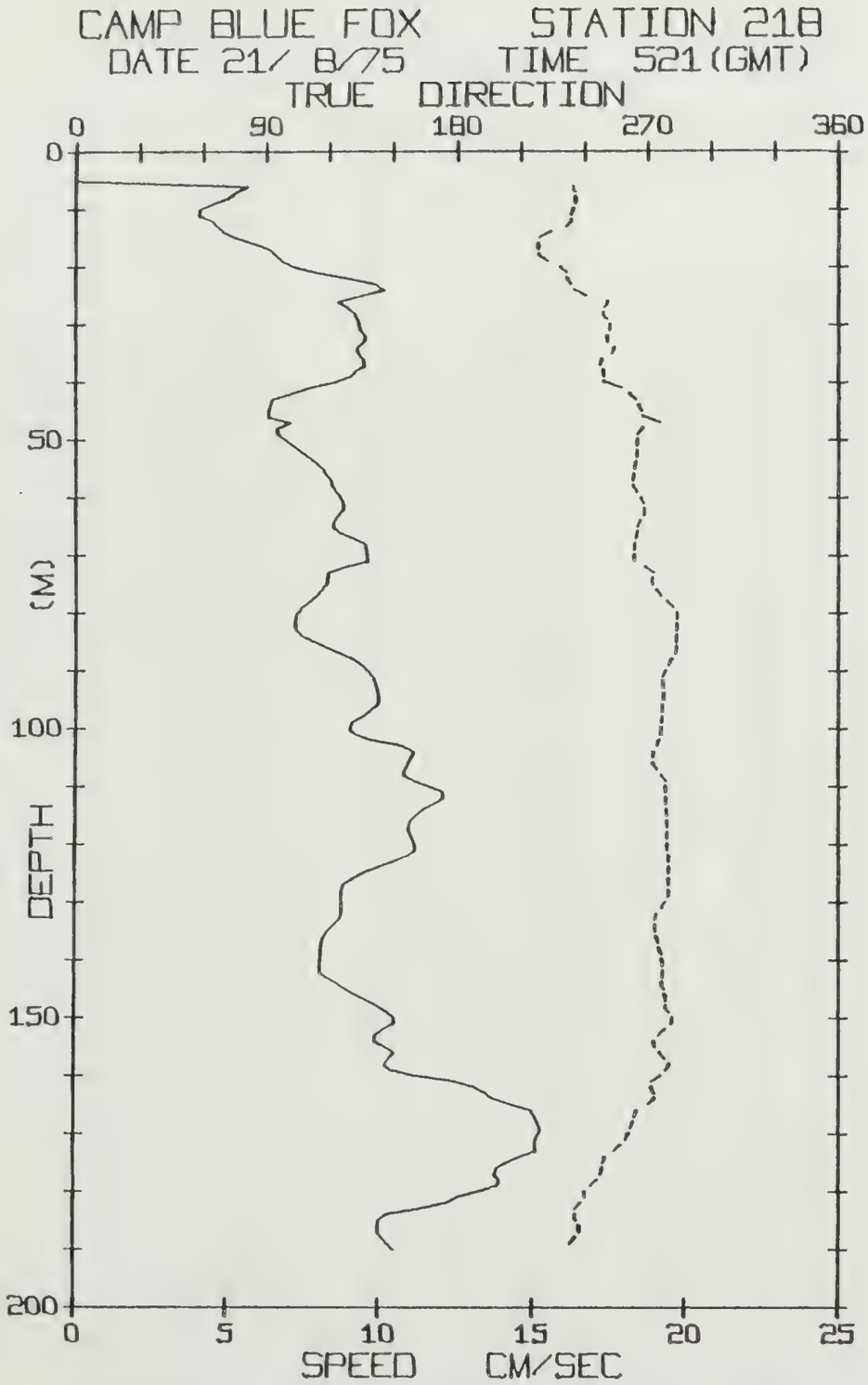
CAMP BLUE FOX
STATION 218
DATE 21/ 8/75
TIME 521(GMT)
TRUE DIRECTION
0
90
180
270
360
DEPTH (M)
0
50
100
150
200
SPEED CM/SEC
0
5
10
15
20
25

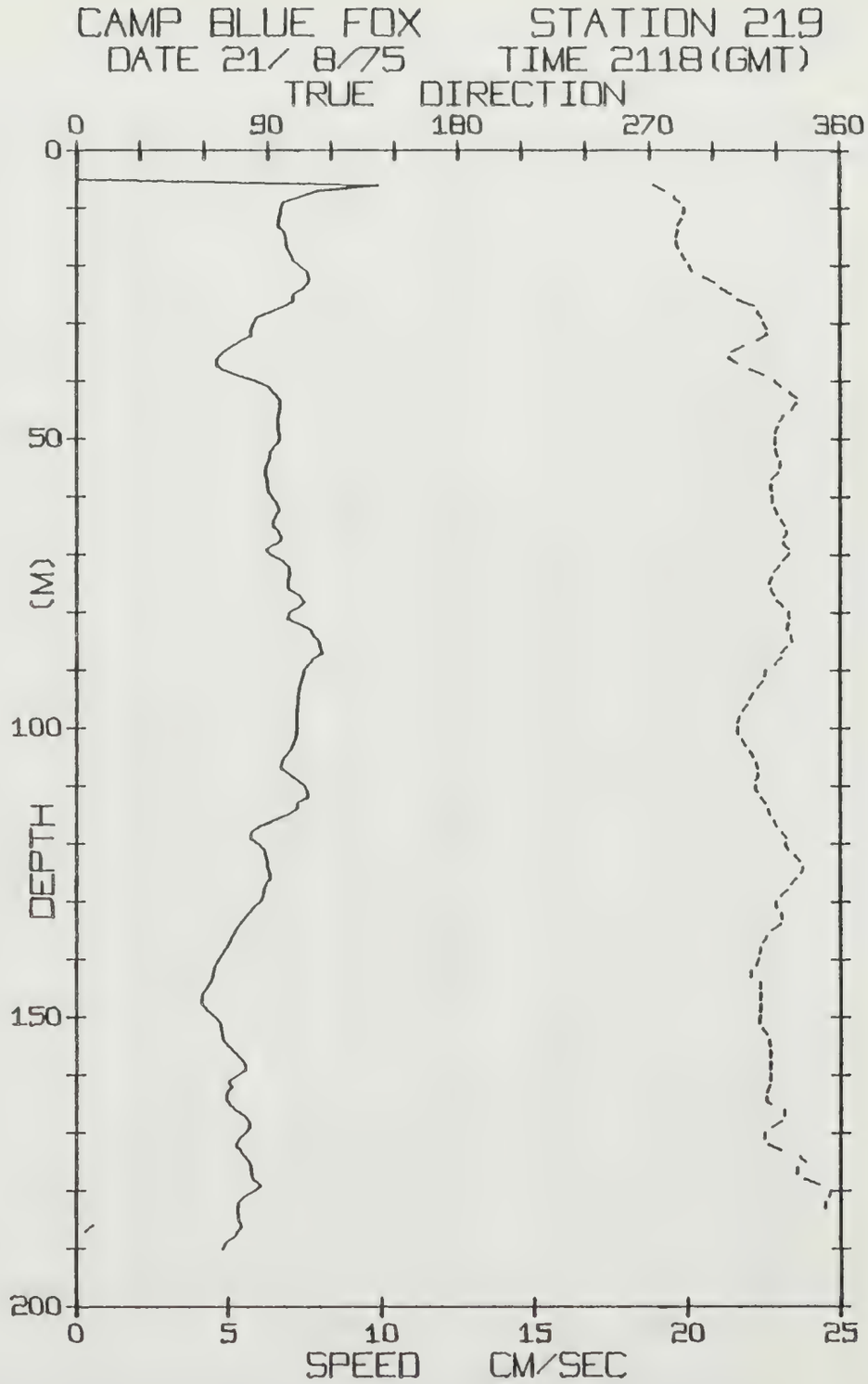
CAMP BLUE FOX
STATION 219
DATE 21/ 8/75
TIME 2118(GMT)
TRUE DIRECTION
0
90
180
270
360
DEPTH (M)
0
50
100
150
200
SPEED CM/SEC
0
5
10
15
20
25

BLUE FOX STATION 218 (190M.) 21/AUG/75 521 GMT
LAT= 74.6953N LONG= 137.9682W LTER= 2. LGER= 4.
NIVEL= -2.5 EIVEL= -10.9 NVER= 0. EVER= 0.

DPT	SPD	DRN	DPT	SPD	DRN	DPT	SPD	DRN
0	0.0	999.9	67	9.1	264.1	134	8.5	273.7
1	0.0	999.9	68	9.5	263.4	135	8.3	274.3
2	0.0	999.9	69	9.6	263.9	136	8.1	275.0
3	0.0	999.9	70	9.6	264.1	137	8.1	275.6
4	0.0	999.9	71	9.6	264.2	138	8.0	276.3
5	0.0	999.9	72	8.8	269.3	139	8.0	277.2
6	5.7	234.5	73	8.2	273.2	140	8.0	277.7
7	5.3	236.0	74	8.3	272.1	141	8.0	277.6
8	5.0	236.1	75	8.2	273.1	142	8.0	277.7
9	4.5	236.0	76	8.1	275.0	143	8.3	276.6
10	4.0	234.4	77	7.9	277.0	144	8.6	276.6
11	4.0	233.6	78	7.7	279.7	145	8.9	278.2
12	4.5	233.9	79	7.4	282.5	146	9.2	278.9
13	4.7	231.5	80	7.2	284.5	147	9.6	278.4
14	4.9	224.0	81	7.2	284.6	148	10.0	278.4
15	5.3	218.5	82	7.2	284.2	149	10.3	280.6
16	5.9	218.1	83	7.3	283.4	150	10.5	282.1
17	6.4	218.1	84	7.5	283.2	151	10.5	281.1
18	6.6	219.1	85	7.9	283.5	152	10.1	278.1
19	6.8	223.0	86	8.3	283.5	153	9.8	274.9
20	7.2	229.0	87	8.7	282.9	154	9.8	272.9
21	8.0	232.0	88	9.2	281.3	155	10.2	274.1
22	9.0	232.5	89	9.4	279.6	156	10.5	276.5
23	9.9	234.1	90	9.6	278.1	157	10.3	278.6
24	10.2	236.1	91	9.8	277.1	158	10.1	281.0
25	9.3	240.9	92	9.9	277.6	159	10.4	278.6
26	8.6	251.3	93	9.9	278.0	160	11.1	276.1
27	8.9	249.4	94	10.0	277.8	161	12.5	271.7
28	9.2	248.6	95	10.0	277.3	162	13.2	272.2
29	9.3	250.9	96	9.9	276.8	163	13.5	273.9
30	9.3	252.3	97	9.6	276.5	164	13.8	273.5
31	9.4	251.7	98	9.4	276.6	165	14.3	270.0
32	9.5	250.4	99	9.0	276.3	166	15.0	264.8
33	9.4	251.4	100	8.9	276.2	167	15.1	263.6
34	9.2	254.7	101	9.2	275.5	168	15.2	262.8
35	9.3	252.7	102	9.7	274.8	169	15.3	261.9
36	9.5	247.9	103	10.7	274.0	170	15.2	260.8
37	9.5	247.0	104	11.1	272.5	171	15.1	259.3
38	9.2	249.2	105	11.0	272.1	172	15.1	257.3
39	9.0	249.8	106	10.9	272.9	173	15.1	254.0
40	8.4	250.0	107	10.8	274.8	174	14.6	249.9
41	7.6	258.0	108	10.7	277.0	175	14.1	248.5
42	7.0	262.0	109	11.1	279.0	176	13.8	248.2
43	6.4	264.7	110	11.6	279.1	177	13.7	247.6
44	6.3	266.5	111	12.1	278.6	178	14.0	245.9
45	6.3	267.6	112	12.1	278.7	179	13.8	242.7
46	6.3	268.6	113	11.8	279.2	180	13.2	240.3
47	7.1	276.1	114	11.4	279.5	181	12.5	240.0
48	6.6	267.7	115	11.2	279.6	182	12.1	238.4
49	6.7	265.1	116	11.0	279.7	183	11.3	235.6
50	6.9	264.6	117	10.9	279.7	184	10.2	235.3
51	7.2	264.8	118	11.0	279.6	185	10.0	236.9
52	7.4	265.0	119	11.1	279.5	186	9.9	238.5
53	7.7	264.7	120	11.2	279.7	187	10.0	237.7
54	7.9	264.2	121	11.2	279.9	188	10.1	235.6
55	8.2	263.4	122	10.9	280.4	189	10.3	233.4
56	8.3	263.0	123	10.4	280.5	190	10.5	231.5
57	8.4	262.6	124	9.9	280.2			
58	8.5	263.7	125	9.4	279.9			
59	8.6	265.5	126	9.1	280.0			
60	8.8	267.3	127	8.8	280.1			
61	8.8	268.5	128	8.7	280.2			
62	8.8	268.8	129	8.8	279.6			
63	8.6	268.0	130	8.8	278.0			
64	8.5	266.2	131	8.7	276.2			
65	8.5	264.8	132	8.7	274.0			
66	8.7	264.7	133	8.6	273.1			

BLUE FOX STATION 219 (190M.) 21/AUG/75 2118 GMT
LAT= 74.6967N LONG= 138.1490W LTER= 2. LGER= 4.
NIVEL= 1.3 EIVEL= -8.8 NVER= 0. EVER= 0.

DPT	SPD	DRN	DPT	SPD	DRN	DPT	SPD	DRN
0	0.0	999.9	67	6.8	333.4	134	5.3	331.3
1	0.0	999.9	68	6.6	332.9	135	5.2	327.3
2	0.0	999.9	69	6.2	335.7	136	5.1	325.0
3	0.0	999.9	70	6.4	335.7	137	5.0	323.3
4	0.0	999.9	71	6.8	333.0	138	4.9	322.0
5	0.0	999.9	72	7.0	330.9	139	4.8	321.6
6	9.9	272.0	73	7.0	328.8	140	4.6	320.8
7	7.9	277.4	74	6.9	327.2	141	4.5	319.8
8	7.3	281.6	75	6.9	326.3	142	4.5	317.5
9	6.8	284.5	76	7.0	327.7	143	4.4	317.9
10	6.7	286.2	77	7.3	329.1	144	4.4	321.8
11	6.7	286.0	78	7.5	330.4	145	4.3	322.6
12	6.6	284.6	79	7.3	333.2	146	4.1	322.1
13	6.6	283.3	80	7.0	335.9	147	4.1	321.7
14	6.8	282.7	81	6.9	336.5	148	4.2	321.7
15	6.9	282.6	82	7.3	335.1	149	4.4	322.7
16	6.9	283.1	83	7.7	335.2	150	4.6	321.6
17	7.0	284.0	84	7.8	337.1	151	4.8	321.5
18	7.1	285.8	85	8.0	337.8	152	4.8	323.3
19	7.1	287.4	86	8.0	334.5	153	4.8	325.7
20	7.3	289.2	87	8.1	332.0	154	4.9	326.8
21	7.6	290.5	88	7.7	331.7	155	5.0	327.2
22	7.6	296.0	89	7.6	328.8	156	5.2	327.0
23	7.6	301.0	90	7.4	324.6	157	5.4	326.8
24	7.4	304.0	91	7.4	324.0	158	5.6	326.9
25	7.1	308.7	92	7.3	323.0	159	5.6	327.1
26	7.1	311.6	93	7.3	320.9	160	5.3	327.3
27	6.8	319.8	94	7.2	318.5	161	5.0	326.7
28	6.3	321.2	95	7.2	317.1	162	5.1	326.0
29	5.9	323.2	96	7.2	316.0	163	4.9	324.9
30	5.8	324.3	97	7.2	314.0	164	4.9	324.4
31	5.7	325.7	98	7.2	312.0	165	5.1	326.9
32	5.8	325.5	99	7.2	311.2	166	5.2	333.4
33	5.4	320.8	100	7.2	311.3	167	5.5	333.4
34	5.1	314.3	101	7.2	312.2	168	5.7	331.7
35	4.8	308.4	102	7.1	314.0	169	5.7	327.7
36	4.6	307.1	103	7.0	315.8	170	5.5	324.0
37	4.6	311.7	104	7.0	317.8	171	5.3	323.7
38	4.8	317.6	105	6.8	319.4	172	5.2	325.8
39	5.3	323.9	106	6.7	320.7	173	5.4	331.9
40	5.9	329.0	107	6.8	321.6	174	5.5	340.7
41	6.4	332.1	108	7.0	321.4	175	5.7	343.3
42	6.5	335.8	109	7.3	320.0	176	5.8	339.1
43	6.7	339.8	110	7.5	319.9	177	5.8	339.0
44	6.7	338.7	111	7.6	321.1	178	5.8	342.8
45	6.6	336.7	112	7.6	322.9	179	6.1	350.3
46	6.6	333.3	113	7.2	324.8	180	5.8	355.2
47	6.6	331.2	114	7.2	326.1	181	5.5	354.2
48	6.6	329.9	115	6.9	327.2	182	5.3	352.4
49	6.7	329.0	116	6.4	328.9	183	5.3	352.7
50	6.7	329.3	117	6.0	330.3	184	5.3	356.8
51	6.5	329.6	118	5.7	332.8	185	5.3	1.9
52	6.4	329.8	119	5.7	334.8	186	5.4	7.5
53	6.3	330.7	120	6.0	333.9	187	5.3	4.0
54	6.2	331.9	121	6.2	335.7	188	5.1	1.2
55	6.2	331.3	122	6.2	338.6	189	4.9	353.4
56	6.2	330.3	123	6.3	341.1	190	4.8	348.2
57	6.3	327.6	124	6.3	342.4			
58	6.3	326.9	125	6.4	341.3			
59	6.3	327.9	126	6.3	338.6			
60	6.5	327.7	127	6.2	336.5			
61	6.6	328.5	128	6.1	334.6			
62	6.7	329.6	129	6.1	331.7			
63	6.5	330.8	130	6.0	329.1			
64	6.4	332.4	131	5.8	330.3			
65	6.5	334.1	132	5.6	332.3			
66	6.7	335.0	133	5.5	332.8			

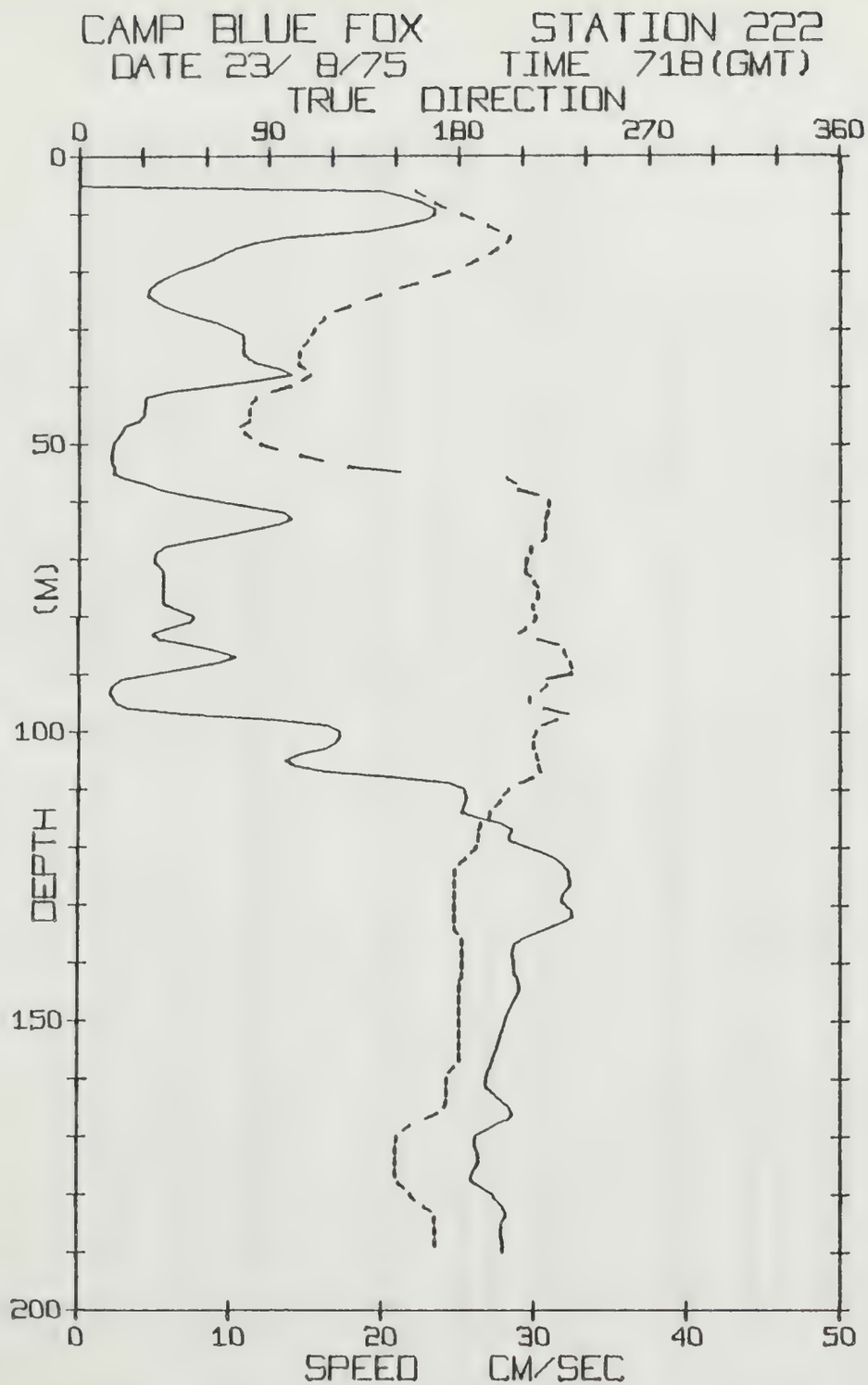
CAMP BLUE FOX STATION 222
DATE 23/ 8/75 TIME 718(GMT)
TRUE DIRECTION
0 90 180 270 360
DEPTH (M)
0 50 100 150 200
SPEED CM/SEC
0 10 20 30 40 50

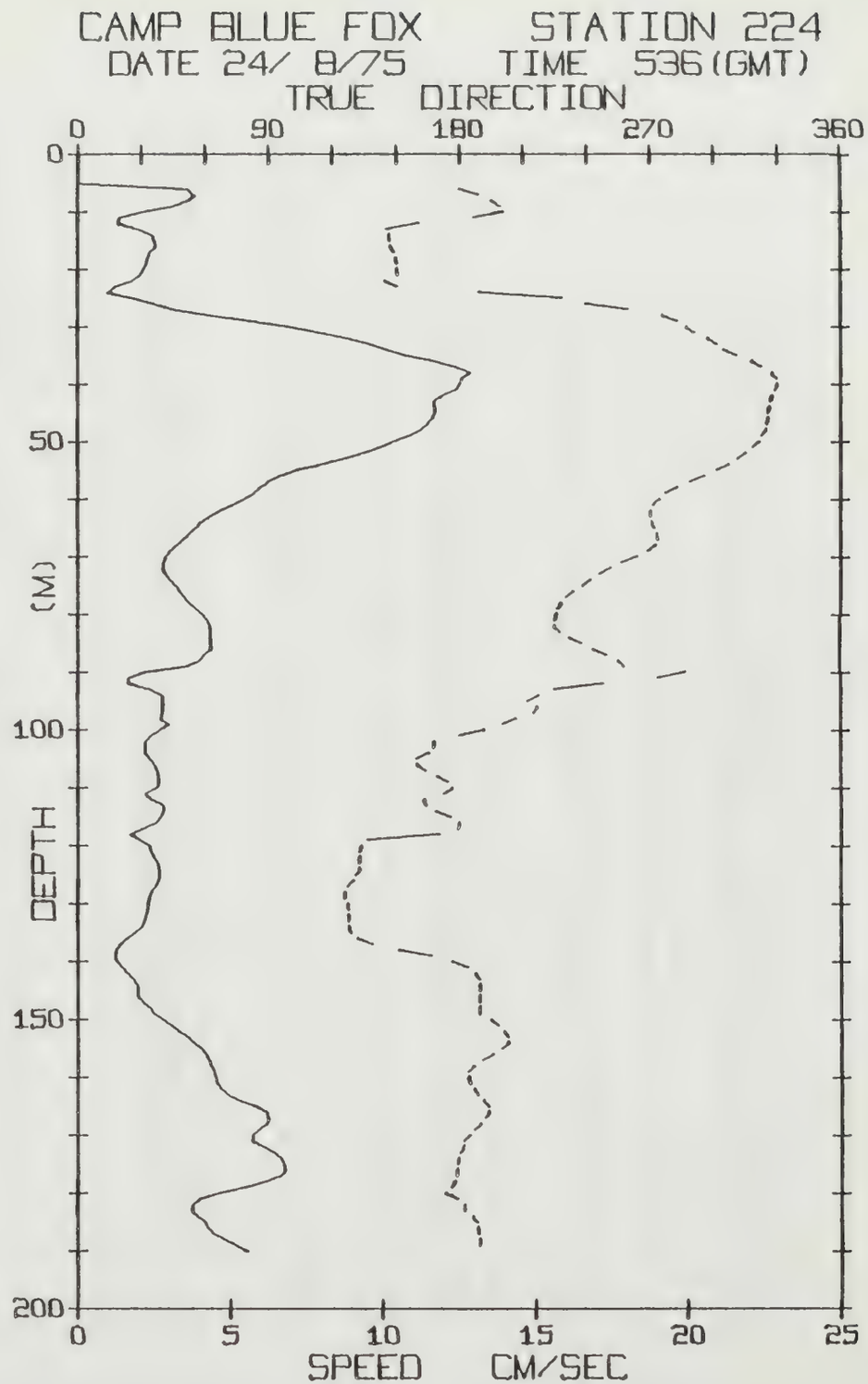
CAMP BLUE FOX STATION 224
DATE 24/ 8/75 TIME 536(GMT)
TRUE DIRECTION
0 90 180 270 360
DEPTH (M)
0 50 100 150 200
SPEED CM/SEC
0 5 10 15 20 25

BLUE FOX STATION 222 (190M.) 23/AUG/75 718 GMT
LAT= 74.6298N LONG= 138.1742W LTER= 1. LGER= 2.
NIVEL= -15.7 EIVEL= 0.6 NVER= 0. EVER= 0.

DPT	SPD	DRN	DPT	SPD	DRN	DPT	SPD	DRN
0	0.0	999.9	67	7.3	219.3	134	31.0	178.3
1	0.0	999.9	68	5.5	214.2	135	30.1	180.5
2	0.0	999.9	69	5.0	214.7	136	29.1	182.2
3	0.0	999.9	70	4.9	212.2	137	28.6	182.6
4	0.0	999.9	71	5.2	211.5	138	28.5	182.5
5	0.0	999.9	72	5.6	211.2	139	28.7	182.5
6	20.0	159.3	73	5.6	213.9	140	28.7	182.4
7	21.5	164.0	74	5.5	216.3	141	28.7	182.4
8	22.6	168.5	75	5.5	218.1	142	28.8	182.4
9	23.4	173.4	76	5.5	218.3	143	29.0	180.6
10	23.5	181.3	77	5.6	217.1	144	29.1	180.2
11	22.7	187.4	78	5.7	214.8	145	28.9	180.2
12	21.1	193.8	79	6.6	216.4	146	28.7	180.2
13	19.0	199.0	80	7.6	217.2	147	28.5	180.2
14	13.6	204.5	81	7.3	215.2	148	28.3	180.2
15	11.5	202.2	82	5.9	211.6	149	28.1	180.1
16	10.2	198.3	83	4.8	207.9	150	28.0	180.2
17	9.3	194.0	84	5.3	217.6	151	27.9	180.2
18	8.6	188.4	85	7.4	227.4	152	27.8	180.2
19	7.6	183.4	86	9.2	230.4	153	27.7	180.2
20	6.5	175.0	87	10.4	231.5	154	27.5	180.3
21	5.7	167.4	88	9.2	233.2	155	27.4	180.3
22	5.0	160.2	89	7.2	234.2	156	27.3	180.3
23	4.6	151.4	90	4.9	233.2	157	27.1	180.0
24	4.4	142.9	91	2.7	221.6	158	27.0	177.8
25	5.0	135.6	92	2.2	221.7	159	26.9	175.2
26	5.7	128.2	93	2.0	218.5	160	26.7	174.5
27	6.6	121.0	94	2.2	213.6	161	26.7	174.4
28	7.9	116.4	95	2.5	213.5	162	27.1	174.2
29	9.2	113.9	96	3.2	220.8	163	27.5	174.1
30	10.1	111.7	97	7.0	231.9	164	27.9	173.6
31	10.8	109.8	98	13.0	226.3	165	28.4	172.9
32	10.9	108.0	99	16.5	219.2	166	28.6	169.9
33	10.8	106.0	100	17.2	216.4	167	28.3	164.4
34	10.9	104.3	101	17.1	215.3	168	27.4	157.4
35	11.2	103.9	102	16.8	215.2	169	26.8	153.9
36	11.8	104.2	103	16.2	215.7	170	26.1	150.5
37	13.3	107.5	104	14.5	217.4	171	26.0	150.1
38	14.1	110.1	105	13.5	218.4	172	26.2	150.0
39	11.6	105.3	106	14.3	218.7	173	26.4	149.9
40	8.8	99.6	107	16.3	219.3	174	26.4	150.0
41	5.8	90.9	108	20.8	215.3	175	26.2	150.4
42	4.3	83.5	109	24.5	208.8	176	25.9	150.8
43	4.3	81.3	110	25.4	203.9	177	25.8	151.1
44	4.3	80.6	111	25.6	201.2	178	26.0	152.3
45	4.2	80.4	112	25.5	199.5	179	26.6	155.6
46	3.9	80.5	113	25.3	197.2	180	27.3	158.2
47	2.9	76.4	114	25.2	194.6	181	27.6	160.1
48	2.7	78.7	115	26.3	193.9	182	27.9	164.0
49	2.4	81.9	116	27.9	190.4	183	28.2	168.1
50	2.2	86.2	117	28.6	189.1	184	28.0	169.3
51	2.1	94.1	118	28.3	188.9	185	27.8	169.7
52	2.1	105.1	119	28.5	188.9	186	27.8	169.8
53	2.2	115.8	120	29.4	188.1	187	27.9	169.8
54	2.4	128.1	121	30.5	185.8	188	28.0	169.7
55	2.2	152.5	122	31.4	182.9	189	27.9	169.6
56	3.0	203.0	123	31.9	180.2	190	27.9	169.6
57	4.5	207.1	124	32.2	178.2			
58	5.4	208.3	125	32.3	177.9			
59	7.1	217.7	126	32.4	177.9			
60	9.2	222.7	127	32.3	177.9			
61	11.4	223.7	128	31.9	177.9			
62	13.6	222.0	129	31.7	177.9			
63	14.1	220.8	130	32.1	178.0			
64	13.1	221.0	131	32.5	178.1			
65	11.4	221.5	132	32.6	178.2			
66	9.5	221.4	133	31.9	178.3			

BLUE FOX STATION 224 (190M.) 24/AUG/75 536 GMT
LAT= 74.5874N LONG= 138.2334W LTER= 0. LGER= 0.
NIVEL= -2.2 EIVEL= 1.7 NVER= 0. EVER= 0.

DPT	SPD	DRN	DPT	SPD	DRN	DPT	SPD	DRN
0	0.0	999.9	67	3.4	274.3	134	2.1	128.3
1	0.0	999.9	68	3.2	272.2	135	1.8	129.1
2	0.0	999.9	69	3.0	268.5	136	1.6	132.3
3	0.0	999.9	70	2.8	263.3	137	1.4	139.3
4	0.0	999.9	71	2.8	256.5	138	1.2	151.4
5	0.0	999.9	72	2.8	250.7	139	1.2	166.9
6	3.7	179.9	73	2.9	245.8	140	1.3	176.9
7	3.8	189.6	74	3.1	241.5	141	1.5	184.2
8	3.6	195.5	75	3.2	237.7	142	1.7	187.6
9	3.1	199.5	76	3.4	233.4	143	1.9	189.7
10	2.1	200.8	77	3.5	230.0	144	2.0	190.2
11	1.3	186.7	78	3.7	227.2	145	2.0	189.4
12	1.3	160.1	79	3.9	225.8	146	2.0	189.2
13	2.1	145.4	80	4.1	224.7	147	2.2	189.7
14	2.5	146.9	81	4.3	224.0	148	2.4	189.7
15	2.6	147.6	82	4.4	224.6	149	2.6	189.1
16	2.5	148.2	83	4.3	227.5	150	2.8	195.2
17	2.3	149.7	84	4.3	231.7	151	3.1	198.7
18	2.3	150.6	85	4.4	237.7	152	3.4	201.5
19	2.2	150.8	86	4.3	243.5	153	3.7	203.5
20	2.1	151.1	87	4.1	249.5	154	3.9	203.4
21	2.0	151.5	88	3.9	255.3	155	4.1	199.7
22	1.7	144.7	89	3.5	258.0	156	4.3	195.3
23	1.2	151.1	90	2.1	286.6	157	4.4	190.7
24	1.0	189.6	91	1.6	273.4	158	4.4	186.4
25	1.9	228.7	92	1.7	247.4	159	4.5	183.9
26	2.5	240.1	93	2.4	224.1	160	4.6	183.9
27	3.2	260.2	94	2.8	217.4	161	4.6	185.2
28	4.4	276.0	95	2.8	211.8	162	4.8	187.3
29	5.7	283.1	96	2.8	216.1	163	5.0	189.1
30	7.0	287.4	97	2.7	214.6	164	5.3	191.7
31	7.9	291.3	98	2.7	206.1	165	5.9	194.0
32	8.9	297.4	99	3.0	200.0	166	6.2	193.7
33	9.6	302.0	100	2.7	190.7	167	6.3	191.8
34	10.2	305.1	101	2.4	179.2	168	6.2	189.4
35	10.8	311.5	102	2.2	167.4	169	5.9	186.7
36	11.7	318.2	103	2.1	167.0	170	5.7	184.2
37	12.4	323.0	104	2.2	164.4	171	5.7	181.6
38	12.9	327.7	105	2.4	159.0	172	6.1	181.2
39	12.6	330.0	106	2.5	160.0	173	6.5	179.9
40	12.5	330.2	107	2.6	164.1	174	6.7	178.9
41	12.4	329.1	108	2.7	169.7	175	6.8	178.4
42	11.9	327.2	109	2.7	174.9	176	6.8	178.0
43	11.7	326.5	110	2.6	176.5	177	6.6	178.5
44	11.7	325.7	111	2.2	172.3	178	6.1	177.1
45	11.7	325.4	112	2.5	163.1	179	5.5	175.7
46	11.6	325.4	113	2.8	164.6	180	4.6	172.8
47	11.4	324.9	114	2.8	169.3	181	4.0	179.5
48	11.2	324.1	115	2.7	176.1	182	3.7	182.7
49	10.8	322.7	116	2.6	179.8	183	3.7	182.6
50	10.3	321.0	117	2.1	179.1	184	4.0	186.0
51	9.9	318.5	118	1.7	170.1	185	4.2	188.6
52	9.3	315.0	119	2.1	136.2	186	4.3	189.3
53	8.7	311.4	120	2.4	132.9	187	4.5	189.4
54	7.9	306.8	121	2.5	132.4	188	4.9	190.2
55	7.1	301.2	122	2.5	132.2	189	5.2	189.0
56	6.6	295.1	123	2.7	132.8	190	5.5	185.2
57	6.2	288.9	124	2.7	132.4			
58	5.9	282.6	125	2.7	130.8			
59	5.7	277.0	126	2.6	128.9			
60	5.4	274.0	127	2.5	126.6			
61	5.1	271.3	128	2.4	125.3			
62	4.6	269.9	129	2.3	126.0			
63	4.3	269.9	130	2.3	127.5			
64	4.0	271.2	131	2.2	127.9			
65	3.8	272.4	132	2.2	128.0			
66	3.6	273.7	133	2.1	128.1			

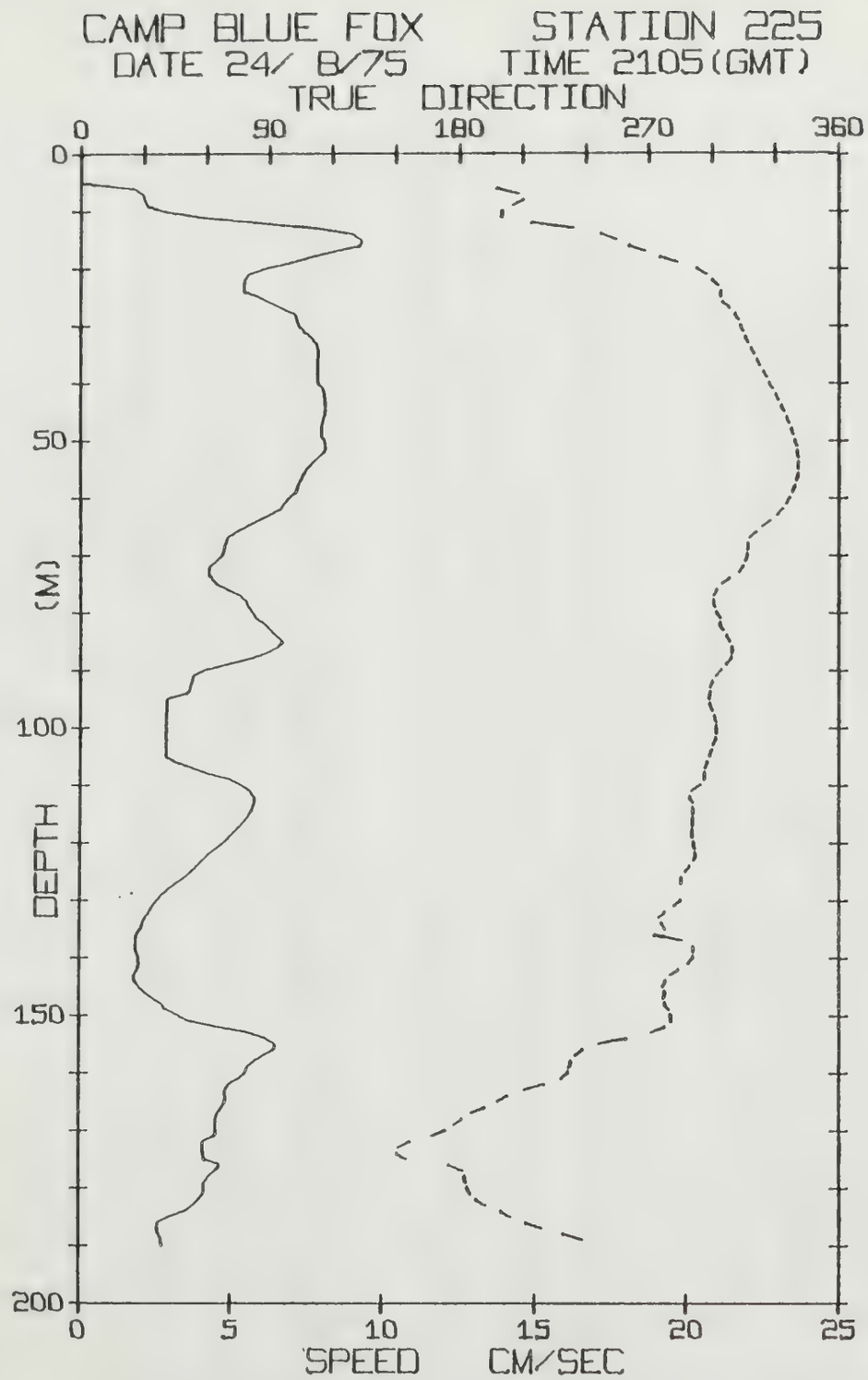
CAMP BLUE FOX
STATION 225
DATE 24/ 8/75
TIME 2105(GMT)
TRUE DIRECTION
0
90
180
270
360
DEPTH (M)
0
50
100
150
200
0
5
10
15
20
25
SPEED CM/SEC

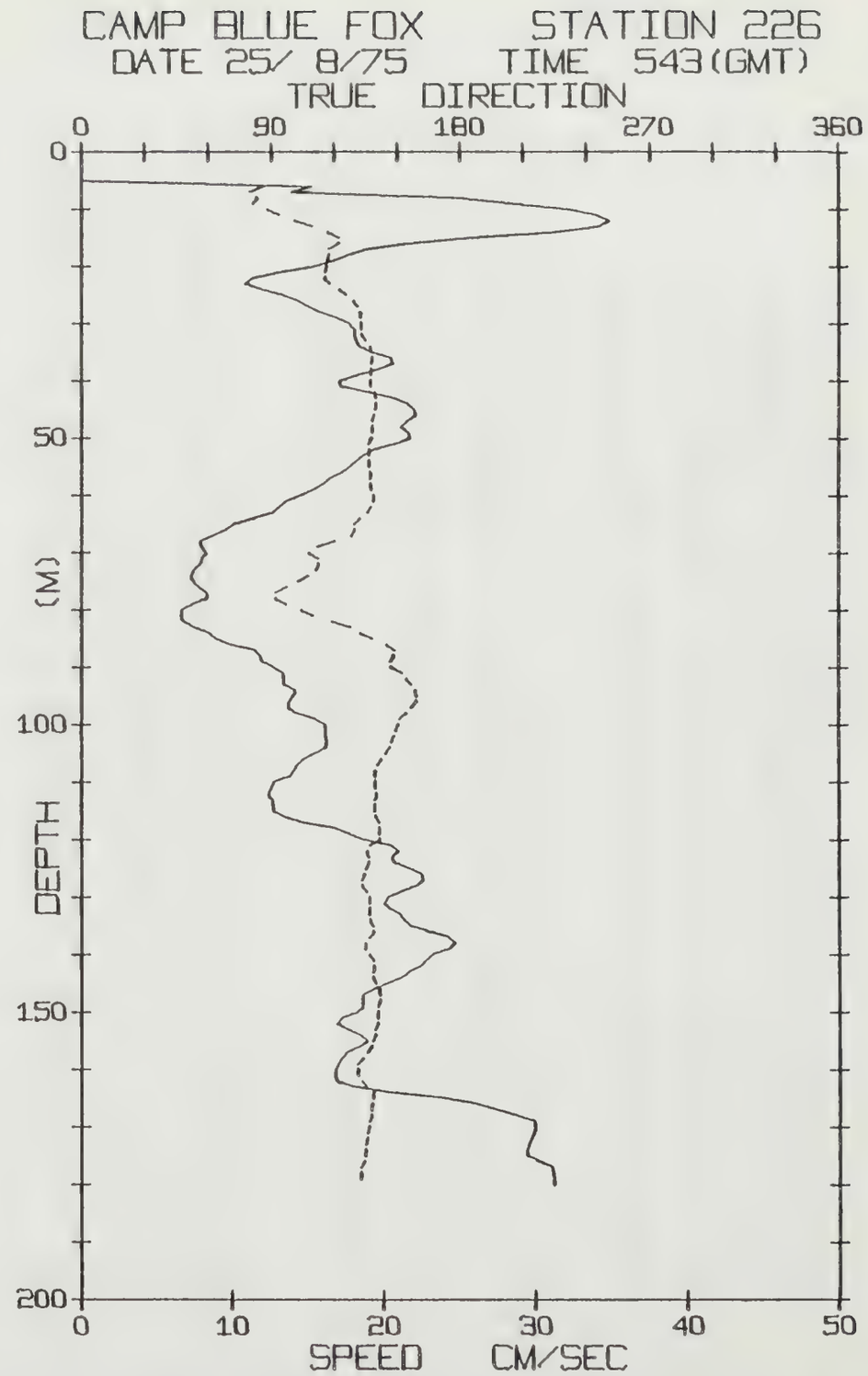
CAMP BLUE FOX
STATION 226
DATE 25/ 8/75
TIME 543(GMT)
TRUE DIRECTION
0
90
180
270
360
DEPTH (M)
0
50
100
150
200
0
10
20
30
40
50
SPEED CM/SEC

BLUE FOX STATION 225 (190M.) 24/AUG/75 2105 GMT
LAT= 74.5945N LONG= 138.2083W LTER= 2. LGER= 4.
NIVEL= 0.0 EIVEL= -0.7 NVER= 0. EVER= 0.

DPT	SPD	DRN	DPT	SPD	DRN	DPT	SPD	DRN
0	0.0	999.9	67	4.8	317.4	134	2.0	276.5
1	0.0	999.9	68	4.7	316.6	135	2.0	278.2
2	0.0	999.9	69	4.7	316.5	136	1.8	273.0
3	0.0	999.9	70	4.6	316.5	137	1.8	286.2
4	0.0	999.9	71	4.4	315.5	138	1.8	291.7
5	0.0	999.9	72	4.2	314.4	139	1.9	291.3
6	1.8	197.9	73	4.2	312.4	140	2.0	290.4
7	2.1	208.5	74	4.4	308.2	141	2.0	288.2
8	2.2	210.5	75	4.5	304.6	142	1.9	284.1
9	2.2	205.1	76	4.9	302.2	143	1.8	280.2
10	2.8	200.0	77	5.3	300.5	144	1.8	278.0
11	4.0	200.4	78	5.5	300.8	145	2.0	276.4
12	5.9	214.4	79	5.6	301.8	146	2.2	277.9
13	7.9	234.5	80	5.7	302.6	147	2.4	276.4
14	9.0	247.6	81	5.9	304.4	148	2.7	278.2
15	9.3	254.7	82	6.1	304.2	149	2.9	280.0
16	9.2	260.7	83	6.3	305.8	150	3.3	280.9
17	8.3	268.2	84	6.5	307.4	151	3.6	280.6
18	7.6	275.7	85	6.7	309.0	152	4.5	277.5
19	6.9	284.0	86	6.5	310.0	153	5.6	271.0
20	6.1	293.0	87	6.1	310.2	154	6.2	259.5
21	5.5	297.4	88	5.6	309.0	155	6.5	246.0
22	5.4	300.7	89	4.8	306.8	156	6.4	238.2
23	5.4	303.3	90	4.1	304.1	157	6.1	235.0
24	5.4	304.3	91	3.7	301.7	158	5.8	233.2
25	5.9	304.7	92	3.6	300.0	159	5.5	232.0
26	6.3	305.7	93	3.6	299.0	160	5.4	231.3
27	6.7	308.7	94	3.5	298.7	161	5.2	228.2
28	7.1	311.4	95	2.8	298.3	162	4.9	220.2
29	7.2	313.1	96	2.8	299.4	163	4.8	210.8
30	7.2	314.1	97	2.8	300.6	164	4.9	202.8
31	7.4	315.2	98	2.8	301.7	165	4.8	198.3
32	7.7	316.3	99	2.8	302.5	166	4.7	192.4
33	7.8	317.7	100	2.8	302.7	167	4.5	186.2
34	7.9	319.0	101	2.8	302.4	168	4.5	181.7
35	7.8	320.3	102	2.8	301.4	169	4.5	177.8
36	7.8	321.7	103	2.8	300.4	170	4.5	173.7
37	7.8	323.2	104	2.8	299.5	171	4.4	167.2
38	7.8	324.7	105	2.8	298.5	172	4.1	156.6
39	7.9	326.2	106	3.2	297.5	173	4.1	151.2
40	7.9	327.7	107	3.7	296.6	174	4.1	150.5
41	8.0	329.2	108	4.2	296.0	175	4.1	155.5
42	8.1	330.7	109	5.0	296.2	176	4.7	175.6
43	8.1	332.1	110	5.4	294.2	177	4.5	182.0
44	8.1	333.5	111	5.6	290.2	178	4.2	183.4
45	8.1	334.8	112	5.8	289.1	179	4.1	184.2
46	8.0	336.0	113	5.7	291.4	180	4.1	184.9
47	8.0	337.1	114	5.7	291.2	181	4.1	186.4
48	7.9	338.2	115	5.6	290.8	182	3.9	189.0
49	8.0	339.1	116	5.4	290.5	183	3.7	192.9
50	8.1	340.0	117	5.3	290.2	184	3.5	200.2
51	8.1	340.7	118	5.1	290.3	185	3.0	204.5
52	8.0	341.1	119	4.9	290.9	186	2.6	211.8
53	7.8	341.3	120	4.7	291.9	187	2.6	219.6
54	7.6	341.3	121	4.5	292.6	188	2.7	230.2
55	7.4	341.1	122	4.2	292.4	189	2.8	238.8
56	7.3	340.7	123	4.0	291.0	190	2.8	239.6
57	7.2	340.0	124	3.8	289.1			
58	7.1	339.1	125	3.6	287.2			
59	7.1	337.9	126	3.4	285.3			
60	6.8	336.5	127	3.2	284.9			
61	6.7	335.0	128	2.9	285.1			
62	6.5	333.2	129	2.7	285.5			
63	6.2	330.8	130	2.5	284.8			
64	5.8	327.5	131	2.4	281.6			
65	5.4	323.8	132	2.3	277.7			
66	5.1	320.6	133	2.1	274.8			

BLUE FOX STATION 226 (180M.) 25/AUG/75 543 GMT
LAT= 74.5986N LONG= 138.0808W LTER= 0. LGER= 0.
NIVEL= -4.4 EIVEL= 24.6 NVER= 0. EVER= 0.

DPT	SPD	DRN	DPT	SPD	DRN	DPT	SPD	DRN
0	0.0	999.9	67	8.7	128.1	134	21.4	137.8
1	0.0	999.9	68	7.9	120.2	135	21.7	139.1
2	0.0	999.9	69	8.0	111.8	136	22.9	139.0
3	0.0	999.9	70	8.3	107.9	137	24.3	136.8
4	0.0	999.9	71	7.9	112.2	138	24.7	134.9
5	0.0	999.9	72	7.8	112.4	139	24.3	135.1
6	15.3	86.5	73	7.4	111.2	140	23.2	137.4
7	13.9	80.2	74	7.2	107.4	141	22.7	139.3
8	24.9	83.6	75	7.5	102.8	142	22.3	139.4
9	28.4	81.4	76	7.8	97.1	143	21.6	138.5
10	32.2	88.5	77	8.4	92.3	144	21.1	138.7
11	34.1	94.5	78	8.3	92.1	145	20.2	140.3
12	35.0	101.7	79	7.3	97.6	146	19.3	141.6
13	34.2	110.2	80	6.6	104.3	147	18.6	142.2
14	31.2	117.1	81	6.5	110.4	148	18.6	141.4
15	25.5	122.9	82	6.9	119.0	149	18.6	140.5
16	21.4	122.3	83	7.5	127.8	150	18.2	140.3
17	18.7	117.4	84	8.5	132.3	151	17.2	141.1
18	17.6	117.0	85	9.0	138.7	152	16.8	140.4
19	16.6	116.6	86	9.9	144.8	153	17.6	139.3
20	15.3	116.1	87	11.5	149.0	154	18.5	139.1
21	13.0	115.7	88	11.9	147.8	155	19.0	138.2
22	11.3	115.5	89	12.0	146.2	156	18.4	137.1
23	10.8	118.4	90	12.8	147.2	157	17.5	135.6
24	12.0	122.7	91	13.4	152.6	158	17.2	133.3
25	13.4	126.2	92	13.4	154.6	159	16.9	131.1
26	14.4	129.7	93	13.5	156.8	160	16.7	130.7
27	15.0	131.9	94	14.2	158.8	161	16.7	132.0
28	15.9	132.9	95	14.0	159.5	162	17.0	133.8
29	16.9	133.3	96	13.7	158.3	163	18.0	136.0
30	17.8	133.5	97	13.6	156.0	164	20.4	138.9
31	18.1	133.2	98	14.2	153.5	165	24.0	139.2
32	18.1	133.8	99	15.5	150.7	166	26.1	137.8
33	18.3	135.6	100	16.1	149.7	167	27.4	137.5
34	18.5	137.7	101	16.1	148.6	168	28.7	137.5
35	19.2	138.7	102	16.2	147.6	169	29.9	136.5
36	20.5	138.4	103	16.2	146.7	170	30.0	136.0
37	20.7	137.8	104	16.1	145.8	171	29.8	135.7
38	19.6	137.5	105	15.4	143.9	172	29.6	135.1
39	18.2	137.6	106	14.6	141.7	173	29.5	134.7
40	17.0	137.1	107	14.2	140.2	174	29.4	134.6
41	17.2	138.1	108	14.0	139.1	175	29.5	134.5
42	19.0	139.9	109	13.7	139.1	176	30.3	133.8
43	20.6	140.3	110	12.6	139.1	177	31.1	132.6
44	21.6	140.1	111	12.5	139.6	178	31.2	132.7
45	22.0	139.4	112	12.3	140.4	179	31.2	132.7
46	22.2	138.6	113	12.6	139.1	180	31.3	132.7
47	21.5	137.9	114	12.7	138.9			
48	21.1	137.8	115	12.8	139.5			
49	21.6	138.1	116	13.4	140.1			
50	21.8	137.2	117	14.6	141.8			
51	20.7	136.3	118	16.7	141.4			
52	19.2	137.1	119	17.7	142.0			
53	18.6	136.8	120	18.6	141.3			
54	18.2	136.8	121	20.5	137.0			
55	17.7	137.1	122	21.0	135.5			
56	17.2	137.8	123	20.5	136.7			
57	16.4	137.7	124	20.7	136.3			
58	15.9	137.8	125	21.6	134.8			
59	15.3	138.3	126	22.5	133.8			
60	14.5	139.3	127	22.6	133.0			
61	13.5	138.6	128	22.1	133.9			
62	13.1	137.2	129	21.2	135.8			
63	12.6	135.7	130	20.2	137.4			
64	11.4	132.4	131	20.0	137.4			
65	10.0	129.5	132	20.4	136.6			
66	9.5	129.6	133	21.1	136.6			

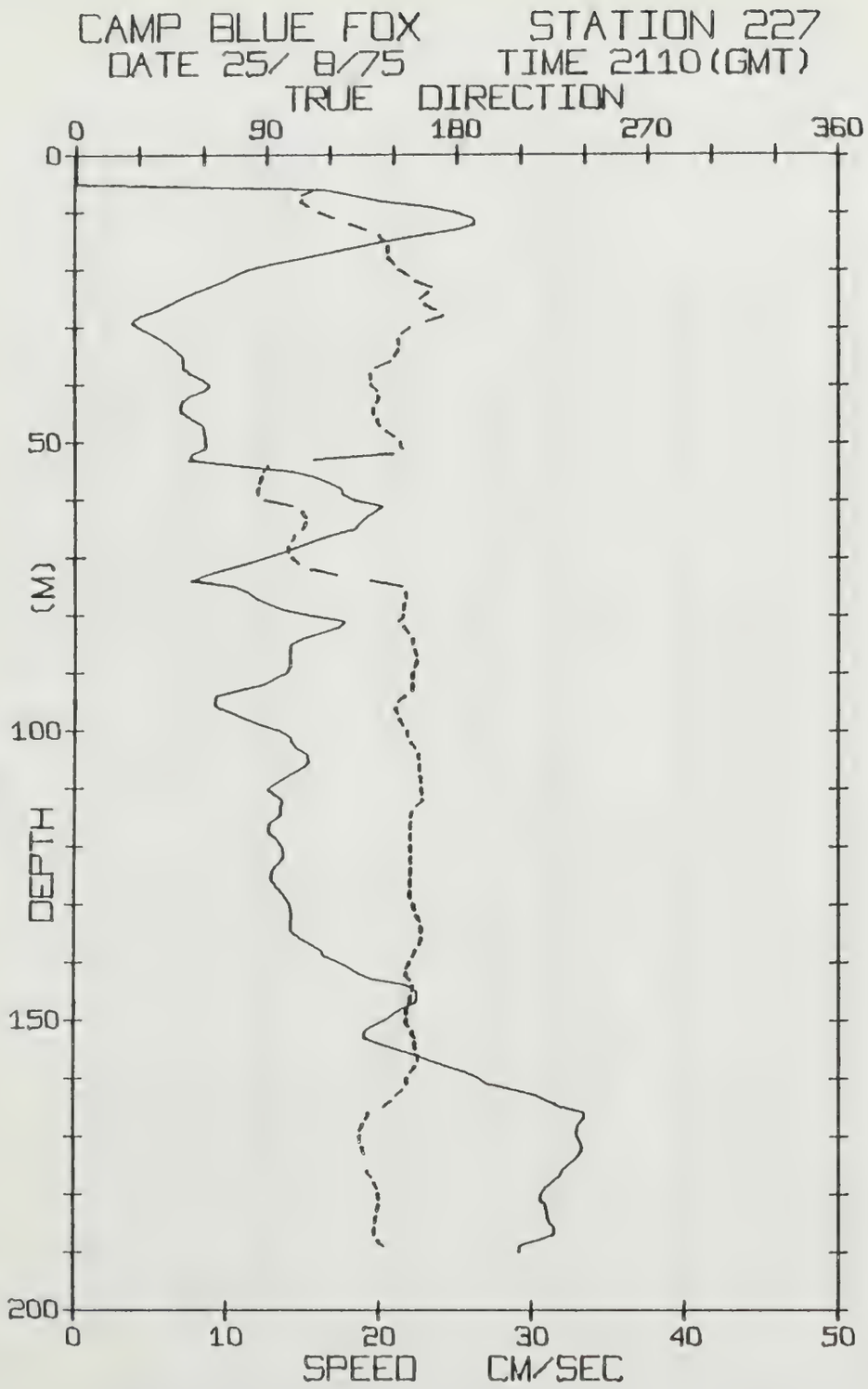
CAMP BLUE FOX
STATION 227
DATE 25/ 8/75
TIME 2110(GMT)
TRUE DIRECTION
0
90
180
270
360
DEPTH (M)
0
50
100
150
200
SPEED CM/SEC
0
10
20
30
40
50

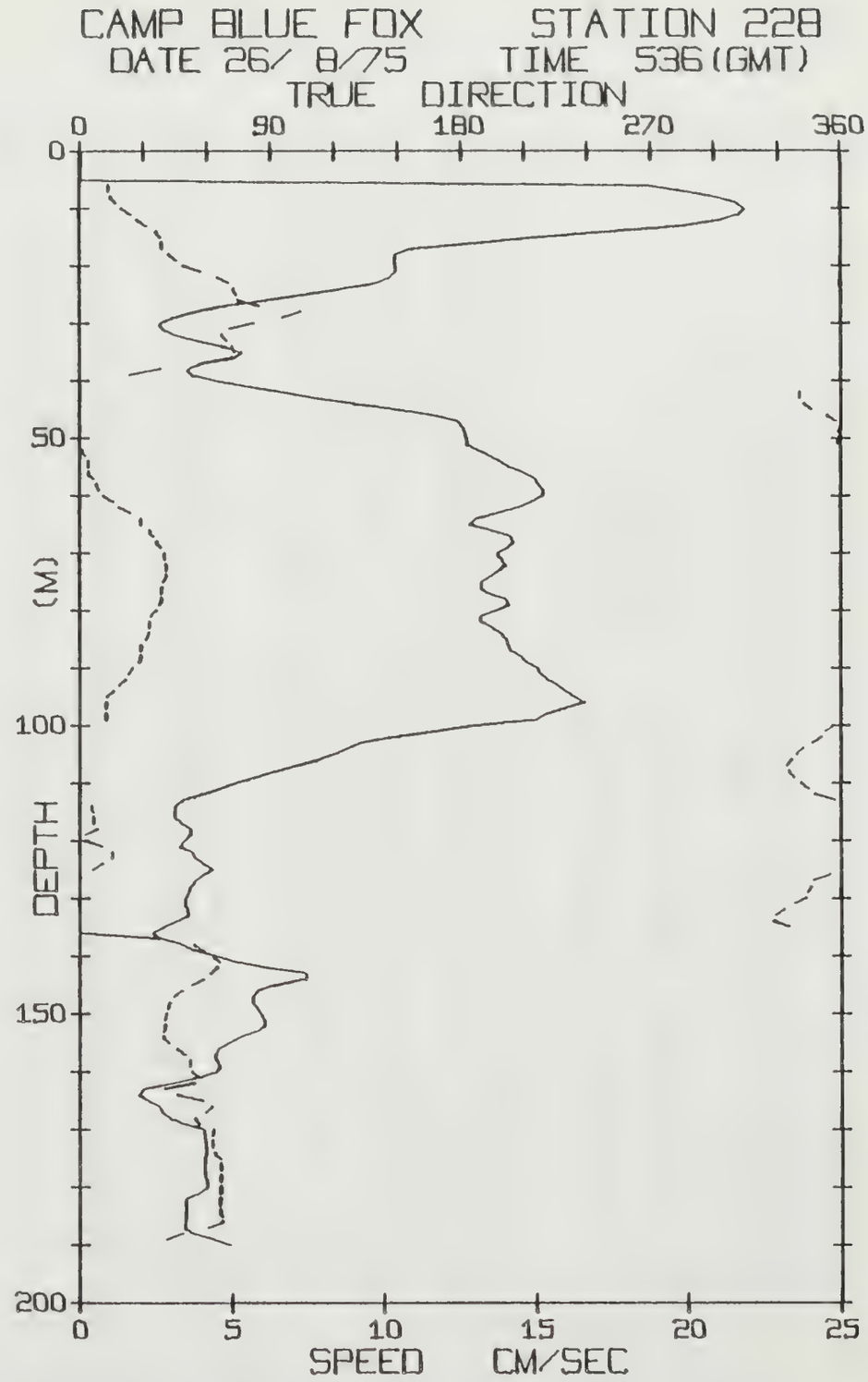
CAMP BLUE FOX
STATION 228
DATE 26/ 8/75
TIME 536(GMT)
TRUE DIRECTION
0
90
180
270
360
DEPTH (M)
0
50
100
150
200
SPEED CM/SEC
0
5
10
15
20
25

BLUE FOX STATION 227 (190M.) 25/AUG/75 2110 GMT
LAT= 74.5680N LONG= 137.8807W LTER= 0. LGER= 0.
NIVEL= -11.3 EIVEL= 15.1 NVER= 0. EVER= 0.

DPT	SPD	DRN	DPT	SPD	DRN	DPT	SPD	DRN
0	0.0	999.9	67	15.6	101.6	134	14.1	163.8
1	0.0	999.9	68	14.6	100.0	135	14.4	163.9
2	0.0	999.9	69	13.6	101.0	136	14.9	163.1
3	0.0	999.9	70	12.3	102.7	137	15.5	161.7
4	0.0	999.9	71	11.1	105.8	138	16.2	160.1
5	0.0	999.9	72	9.8	111.5	139	16.4	158.9
6	16.3	113.6	73	8.4	123.8	140	17.3	157.3
7	18.3	106.8	74	7.5	139.9	141	18.0	156.0
8	20.1	106.1	75	10.5	154.9	142	18.6	156.2
9	23.2	110.4	76	11.4	156.6	143	19.6	158.1
10	25.0	115.5	77	11.9	156.4	144	21.8	159.7
11	26.2	122.3	78	12.7	155.1	145	22.4	158.9
12	26.2	129.7	79	13.7	154.3	146	22.4	158.0
13	24.9	137.0	80	15.4	155.0	147	22.2	157.2
14	22.4	143.8	81	17.7	152.3	148	21.4	156.1
15	20.3	146.6	82	17.2	155.8	149	20.8	155.9
16	18.4	147.8	83	16.1	157.8	150	20.3	156.2
17	16.6	147.9	84	14.8	159.7	151	19.5	157.8
18	14.7	148.4	85	14.1	160.1	152	18.9	159.4
19	12.7	150.9	86	14.0	160.8	153	18.9	160.6
20	11.2	153.4	87	14.1	161.5	154	19.8	161.0
21	10.3	157.4	88	14.2	161.6	155	21.0	160.6
22	9.6	161.3	89	14.0	159.7	156	22.3	162.1
23	8.6	168.0	90	13.7	158.8	157	23.2	162.0
24	7.6	165.8	91	12.9	159.0	158	24.4	160.3
25	6.8	162.1	92	12.2	159.2	159	25.6	157.9
26	6.1	165.1	93	10.7	159.5	160	26.5	156.2
27	5.3	170.0	94	9.1	155.3	161	27.0	155.8
28	4.2	173.8	95	9.0	151.8	162	28.7	153.9
29	3.6	165.2	96	9.4	151.0	163	30.2	150.9
30	4.2	157.4	97	10.4	152.5	164	31.0	148.4
31	4.9	153.7	98	11.3	153.7	165	31.9	145.0
32	5.6	152.4	99	12.2	155.0	166	33.4	138.5
33	6.2	152.7	100	13.5	157.0	167	33.3	136.8
34	6.6	151.6	101	14.1	157.5	168	32.9	135.2
35	7.1	150.1	102	14.3	159.1	169	32.8	133.9
36	7.1	147.9	103	14.6	160.9	170	33.0	133.8
37	7.1	141.2	104	15.2	162.5	171	33.1	134.5
38	7.5	139.0	105	15.4	162.8	172	33.3	136.0
39	8.3	138.7	106	15.1	162.6	173	33.0	136.7
40	8.9	140.0	107	14.5	163.1	174	32.7	136.4
41	8.3	142.9	108	13.8	163.6	175	32.2	136.7
42	7.4	143.4	109	13.1	163.8	176	31.8	138.3
43	6.9	141.8	110	12.6	164.0	177	31.7	140.2
44	6.8	140.3	111	13.1	164.5	178	31.2	141.9
45	7.1	140.8	112	13.6	164.6	179	30.8	143.1
46	7.7	142.5	113	13.4	160.5	180	30.5	143.9
47	8.4	143.7	114	13.5	158.7	181	30.5	143.9
48	8.5	147.2	115	13.2	157.8	182	30.9	143.0
49	8.5	150.7	116	12.7	157.8	183	31.0	142.1
50	8.6	153.5	117	12.6	158.1	184	31.0	141.4
51	8.4	154.6	118	12.9	158.2	185	31.2	141.0
52	7.6	149.4	119	13.3	158.4	186	31.5	140.8
53	7.3	112.1	120	13.6	158.6	187	31.3	141.7
54	10.7	90.5	121	13.7	158.5	188	30.4	143.6
55	14.3	88.2	122	13.6	158.1	189	29.1	145.7
56	15.8	87.3	123	13.2	157.9	190	29.1	145.7
57	16.7	86.1	124	12.9	157.7			
58	17.5	85.5	125	12.8	157.6			
59	17.6	85.8	126	13.0	157.4			
60	18.3	89.1	127	13.2	157.6			
61	20.1	102.3	128	13.6	157.9			
62	19.6	107.3	129	13.9	158.8			
63	18.9	109.2	130	14.2	160.2			
64	18.5	108.5	131	14.3	160.8			
65	18.2	106.7	132	14.2	161.9			
66	16.8	103.0	133	14.1	163.0			

BLUE FOX STATION 228 (190M.) 26/AUG/75 536 GMT
LAT= 74.5611N LONG= 137.8813W LTER= 0. LGER= 0.
NIVEL= 15.9 EIVEL= 4.5 NVER= 0. EVER= 0.

DPT	SPD	DRN	DPT	SPD	DRN	DPT	SPD	DRN
0	0.0	999.9	67	14.2	34.7	134	3.1	327.7
1	0.0	999.9	68	14.3	36.3	135	2.7	335.8
2	0.0	999.9	69	14.0	38.4	136	2.4	0.1
3	0.0	999.9	70	13.7	40.2	137	2.7	38.2
4	0.0	999.9	71	13.9	40.8	138	3.4	54.2
5	0.0	999.9	72	14.0	41.3	139	3.8	58.5
6	18.7	13.2	73	13.7	41.2	140	4.5	63.3
7	19.9	13.1	74	13.5	41.0	141	5.1	65.8
8	20.9	14.7	75	13.2	38.9	142	6.1	64.1
9	21.6	17.5	76	13.1	37.9	143	7.5	61.2
10	21.9	20.3	77	13.4	38.3	144	7.4	57.9
11	21.7	24.2	78	14.0	38.2	145	6.4	52.8
12	21.0	27.8	79	14.1	37.1	146	5.8	47.2
13	19.8	31.8	80	13.7	35.4	147	5.6	44.0
14	17.3	36.2	81	13.1	33.1	148	5.7	41.9
15	14.9	38.5	82	13.2	32.4	149	5.8	40.9
16	13.0	39.1	83	13.6	32.2	150	6.0	40.0
17	10.8	38.8	84	13.9	32.0	151	6.1	39.4
18	10.3	42.3	85	14.0	30.9	152	6.1	39.6
19	10.3	45.8	86	14.1	28.3	153	5.8	39.0
20	10.4	49.6	87	14.2	28.3	154	5.3	39.1
21	10.3	57.5	88	14.5	28.1	155	4.9	42.3
22	10.1	65.4	89	14.7	27.5	156	4.5	46.0
23	9.7	70.9	90	15.1	24.5	157	4.4	49.9
24	8.5	73.0	91	15.2	22.7	158	4.5	52.5
25	7.2	74.4	92	15.4	21.0	159	4.6	51.8
26	6.0	75.3	93	15.7	18.3	160	4.5	53.3
27	4.6	84.9	94	16.0	15.3	161	3.9	57.0
28	3.7	104.4	95	16.3	12.4	162	3.1	53.5
29	3.0	95.8	96	16.6	12.0	163	2.0	39.9
30	2.6	81.5	97	15.9	12.2	164	1.9	46.2
31	2.8	70.7	98	15.3	12.6	165	2.3	58.3
32	3.2	67.1	99	15.0	12.0	166	2.6	62.2
33	3.9	69.9	100	12.9	357.2	167	2.8	59.2
34	4.7	72.6	101	11.6	352.8	168	3.0	54.5
35	5.3	73.7	102	10.3	350.5	169	3.4	56.8
36	5.1	71.5	103	9.2	346.6	170	4.1	63.2
37	3.9	56.8	104	8.8	341.7	171	4.2	62.3
38	3.5	37.5	105	8.3	338.8	172	4.2	63.0
39	3.7	23.1	106	7.7	336.1	173	4.2	62.9
40	4.5	2.1	107	7.1	334.1	174	4.1	64.1
41	5.6	346.7	108	6.4	335.6	175	4.1	66.4
42	6.7	340.7	109	5.7	338.0	176	4.1	66.6
43	7.8	341.0	110	5.1	341.4	177	4.1	66.8
44	9.1	343.1	111	4.6	345.1	178	4.2	66.5
45	10.4	346.8	112	3.9	348.1	179	4.2	66.3
46	11.7	353.8	113	3.3	357.7	180	4.2	66.2
47	12.4	358.3	114	3.1	5.1	181	3.9	66.6
48	12.6	360.0	115	3.1	6.5	182	3.5	65.7
49	12.7	358.8	116	3.1	5.8	183	3.5	66.5
50	12.7	358.4	117	3.4	6.5	184	3.5	66.6
51	12.7	358.8	118	3.7	8.0	185	3.4	67.5
52	13.1	0.7	119	3.6	2.0	186	3.4	67.8
53	13.5	2.6	120	3.4	2.2	187	3.4	60.3
54	13.8	4.2	121	3.2	10.6	188	3.8	47.7
55	14.2	3.9	122	3.7	15.4	189	4.4	40.7
56	14.6	4.1	123	3.8	15.2	190	4.9	36.3
57	15.0	6.2	124	4.1	10.2			
58	15.1	8.1	125	4.4	5.7			
59	15.3	9.2	126	4.0	355.0			
60	15.2	11.7	127	3.8	346.9			
61	14.8	15.7	128	3.6	345.3			
62	14.4	18.9	129	3.5	344.1			
63	13.7	24.5	130	3.4	342.8			
64	13.0	28.6	131	3.5	337.7			
65	12.8	28.9	132	3.6	332.5			
66	13.5	32.8	133	3.5	329.0			

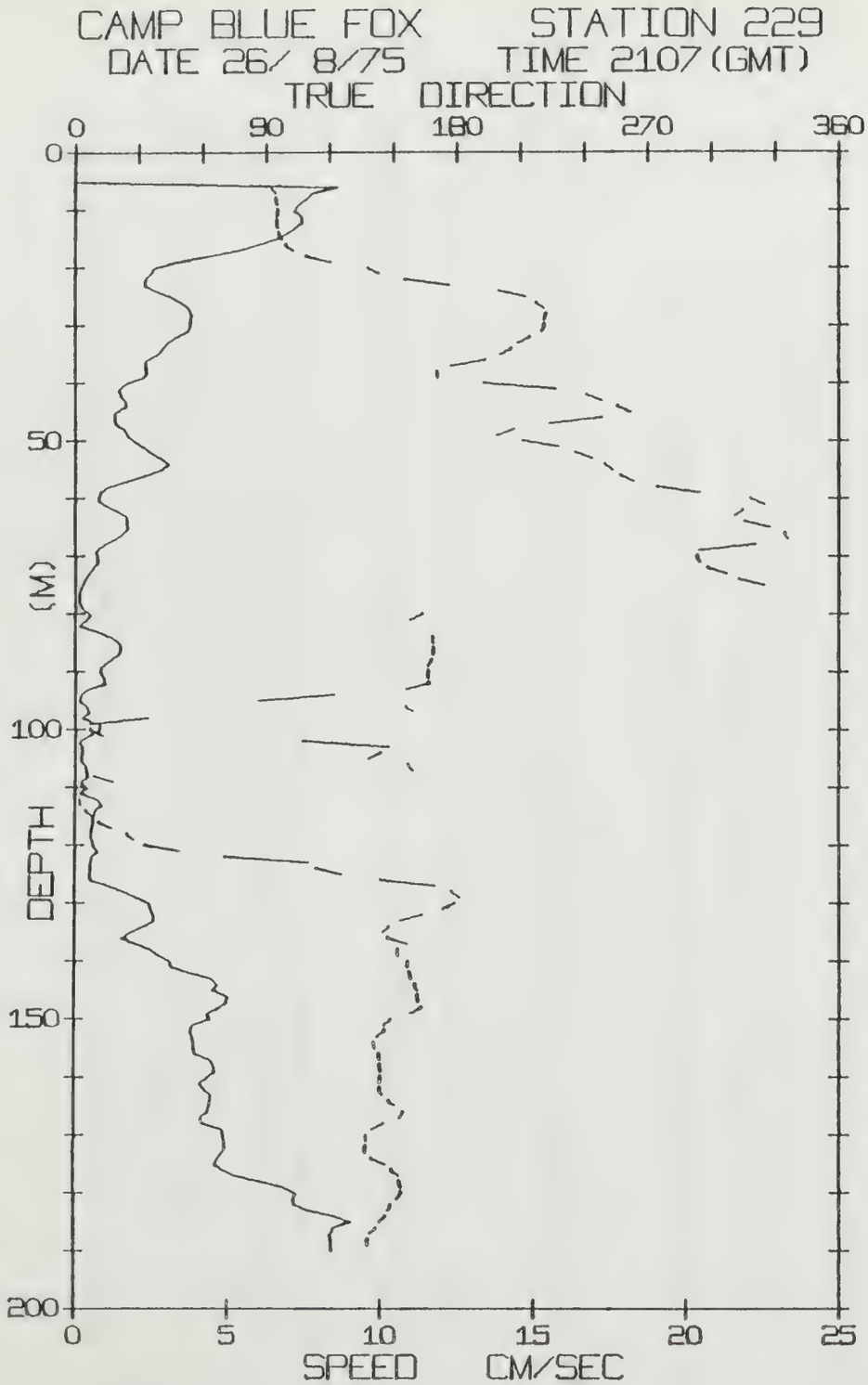
CAMP BLUE FOX
STATION 229
DATE 26/ 8/75
TIME 2107(GMT)
TRUE DIRECTION
0
90
180
270
360
DEPTH (M)
0
50
100
150
200
SPEED CM/SEC
0
5
10
15
20
25

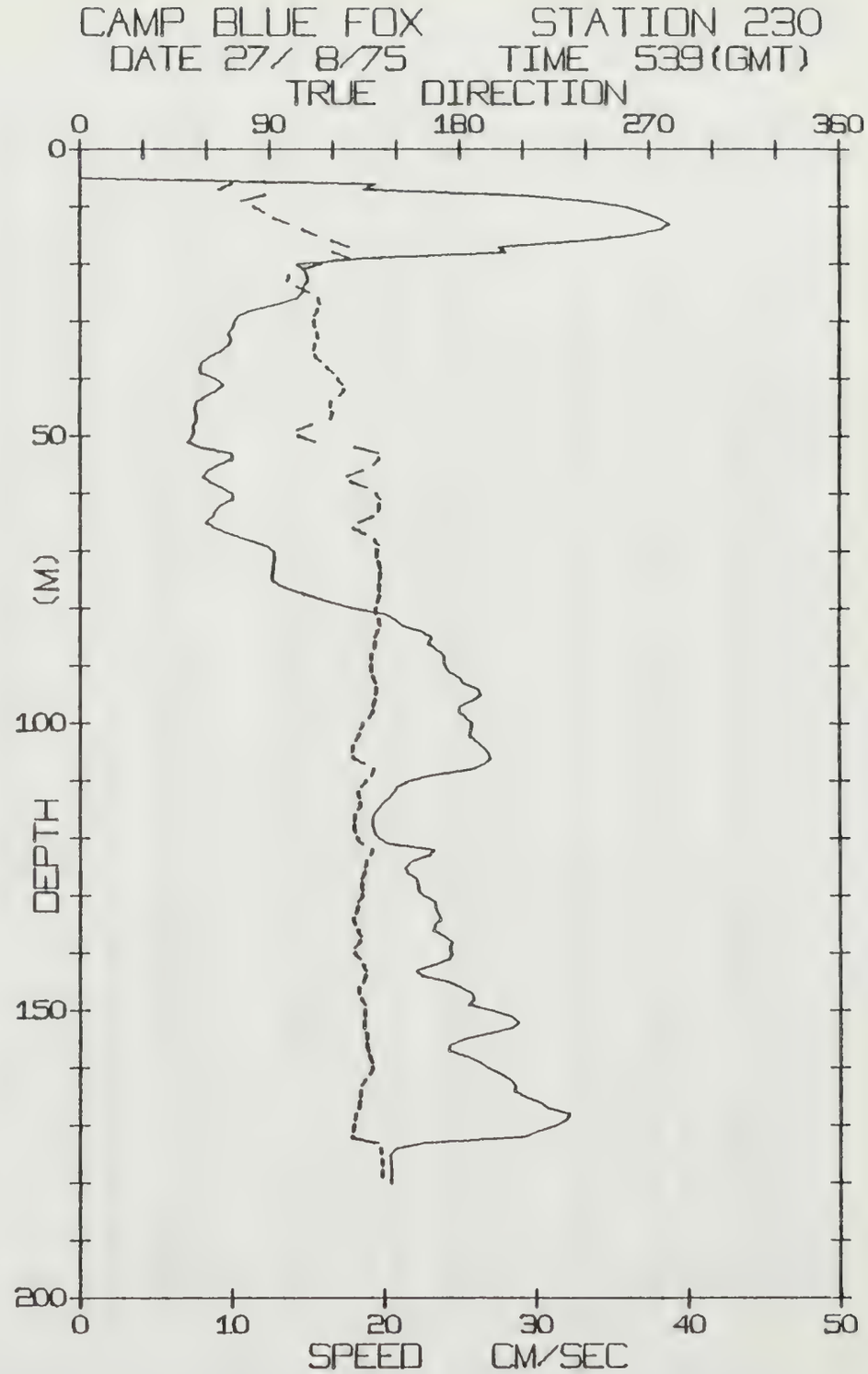
CAMP BLUE FOX
STATION 230
DATE 27/ 8/75
TIME 539(GMT)
TRUE DIRECTION
0
90
180
270
360
DEPTH (M)
0
50
100
150
200
SPEED CM/SEC
0
10
20
30
40
50

BLUE FOX STATION 229 (190M.) 26/AUG/75 2107 GMT
LAT= 74.6072N LONG= 137.8625W LTER= 2. LGER= 3.
NIVEL= 0.9 EIVEL= 14.1 NVER= 0. EVER= 0.

DPT	SPD	DRN	DPT	SPD	DRN	DPT	SPD	DRN
0	0.0	999.9	67	1.3	335.9	134	2.2	148.0
1	0.0	999.9	68	0.9	320.7	135	1.8	145.5
2	0.0	999.9	69	0.7	294.1	136	1.5	147.7
3	0.0	999.9	70	0.7	293.1	137	2.0	156.6
4	0.0	999.9	71	0.7	294.5	138	2.5	152.4
5	0.0	999.9	72	0.6	298.1	139	2.7	152.1
6	8.6	92.3	73	0.4	306.7	140	3.1	156.9
7	7.8	93.9	74	0.3	312.9	141	3.2	157.0
8	7.5	94.5	75	0.2	324.3	142	3.8	158.0
9	7.3	95.1	76	0.1	357.2	143	4.5	158.7
10	7.1	95.5	77	0.1	48.2	144	4.7	160.2
11	7.4	94.8	78	0.1	59.4	145	4.5	161.3
12	7.4	94.7	79	0.2	158.6	146	5.0	161.6
13	7.2	95.3	80	0.5	163.4	147	5.0	162.0
14	6.9	96.1	81	0.3	158.3	148	4.8	163.4
15	6.6	97.2	82	0.1	88.9	149	4.4	158.7
16	6.0	99.3	83	0.7	166.0	150	4.4	148.9
17	5.3	102.3	84	1.2	168.6	151	3.9	146.1
18	4.3	108.8	85	1.4	168.9	152	3.8	146.0
19	3.3	120.2	86	1.5	168.9	153	3.9	142.7
20	2.6	137.6	87	1.4	168.7	154	3.9	141.1
21	2.5	143.0	88	1.1	167.9	155	3.9	141.7
22	2.3	155.3	89	0.8	166.4	156	4.0	143.3
23	2.3	175.9	90	0.8	166.0	157	4.5	144.0
24	2.6	199.6	91	0.9	166.7	158	4.6	144.0
25	3.1	212.0	92	1.0	167.0	159	4.6	144.6
26	3.5	217.2	93	0.4	156.4	160	4.4	144.1
27	3.7	220.4	94	0.2	122.0	161	4.1	143.6
28	3.8	221.6	95	0.1	86.3	162	4.2	143.6
29	3.8	220.8	96	0.4	155.8	163	4.5	145.0
30	3.8	220.9	97	0.5	159.2	164	4.4	148.1
31	3.7	219.7	98	0.2	34.1	165	4.4	151.1
32	3.3	214.3	99	0.8	7.2	166	4.3	154.6
33	3.0	209.0	100	0.8	6.9	167	4.1	153.2
34	2.8	205.4	101	0.5	12.6	168	4.2	145.5
35	2.7	200.8	102	0.1	107.4	169	4.8	140.2
36	2.3	193.2	103	0.2	147.8	170	4.9	137.3
37	2.3	177.4	104	0.2	144.2	171	4.9	137.0
38	2.3	170.8	105	0.2	138.6	172	4.9	136.5
39	2.2	170.7	106	0.3	157.2	173	4.8	137.1
40	1.6	192.3	107	0.4	158.9	174	4.7	139.6
41	1.4	226.8	108	0.4	8.5	175	4.6	146.3
42	1.5	241.1	109	0.2	17.3	176	4.9	149.3
43	1.6	247.7	110	0.4	167.2	177	5.2	152.9
44	1.6	255.6	111	0.2	15.7	178	6.1	153.3
45	1.3	261.5	112	0.7	2.1	179	6.9	153.9
46	1.3	248.3	113	0.9	2.2	180	7.2	153.6
47	1.3	223.7	114	0.6	4.6	181	7.2	151.7
48	1.6	206.9	115	0.6	7.9	182	7.2	148.9
49	1.7	199.3	116	0.6	10.8	183	7.6	147.8
50	1.9	210.9	117	0.5	16.7	184	8.5	146.3
51	2.2	227.6	118	0.5	24.2	185	9.1	143.7
52	2.5	235.8	119	0.6	27.2	186	8.5	141.9
53	2.8	243.5	120	0.6	32.8	187	8.4	139.3
54	3.1	249.5	121	0.7	48.8	188	8.4	137.8
55	2.8	253.4	122	0.5	70.5	189	8.4	138.1
56	2.3	257.2	123	0.5	109.8	190	8.4	137.7
57	1.7	263.0	124	0.5	113.7			
58	1.0	274.4	125	0.5	125.1			
59	0.8	293.8	126	0.5	144.0			
60	0.7	318.5	127	1.1	169.6			
61	0.9	324.3	128	1.6	177.4			
62	1.3	314.7	129	2.0	181.3			
63	1.7	311.1	130	2.4	178.9			
64	1.7	315.8	131	2.5	173.5			
65	1.7	327.0	132	2.6	163.8			
66	1.5	334.6	133	2.6	153.6			

BLUE FOX STATION 230 (180M.) 27/AUG/75 539 GMT
LAT= 74.6163N LONG= 137.7457W LTER= 0. LGER= 0.
NIVEL= -1.6 EIVEL= 24.9 NVER= 0. EVER= 0.

DPT	SPD	DRN	DPT	SPD	DRN	DPT	SPD	DRN
0	0.0	999.9	67	9.9	135.1	134	23.8	129.7
1	0.0	999.9	68	11.0	139.7	135	23.4	130.5
2	0.0	999.9	69	12.2	141.2	136	23.2	131.9
3	0.0	999.9	70	12.8	140.7	137	23.9	133.2
4	0.0	999.9	71	12.8	140.8	138	24.5	132.6
5	0.0	999.9	72	12.7	141.7	139	24.3	130.2
6	19.5	72.3	73	12.7	142.5	140	24.5	130.2
7	18.7	66.0	74	12.6	142.2	141	24.3	132.7
8	29.1	87.5	75	12.7	141.8	142	23.3	134.4
9	33.4	77.0	76	13.1	141.5	143	22.1	135.7
10	35.9	82.7	77	14.2	142.0	144	22.5	135.2
11	37.1	87.0	78	15.4	141.5	145	24.3	133.8
12	38.1	92.0	79	16.5	140.6	146	25.1	132.3
13	38.8	99.0	80	18.1	140.0	147	25.8	132.6
14	38.2	105.7	81	20.1	140.4	148	26.0	133.8
15	36.4	112.0	82	20.8	141.5	149	25.6	135.1
16	32.9	119.4	83	21.2	142.2	150	27.1	135.3
17	27.6	127.3	84	22.5	141.0	151	28.3	135.1
18	28.0	120.1	85	23.1	139.6	152	28.8	134.6
19	18.7	128.0	86	22.9	139.7	153	28.5	134.7
20	14.3	114.4	87	23.4	139.2	154	26.9	135.8
21	14.7	105.7	88	23.9	138.0	155	25.2	135.7
22	15.0	99.2	89	24.0	137.9	156	24.3	136.1
23	15.0	98.3	90	24.1	138.0	157	24.2	136.8
24	14.7	103.0	91	24.3	138.1	158	25.5	137.8
25	14.6	108.6	92	25.0	139.1	159	26.3	138.6
26	14.3	113.1	93	25.3	140.3	160	26.9	138.5
27	13.1	113.8	94	26.2	140.7	161	27.7	137.2
28	11.4	112.7	95	26.4	140.0	162	28.3	135.2
29	10.4	111.2	96	25.8	139.2	163	28.6	133.2
30	10.1	111.2	97	25.0	138.6	164	28.6	132.7
31	10.0	111.3	98	24.9	138.5	165	29.3	132.7
32	9.8	112.5	99	25.4	136.9	166	30.3	132.3
33	10.0	112.9	100	25.8	134.1	167	30.8	131.9
34	9.8	111.4	101	25.7	132.9	168	32.2	130.5
35	9.3	110.7	102	25.6	132.1	169	32.0	130.1
36	8.6	111.5	103	26.0	130.6	170	31.3	129.6
37	8.1	114.2	104	26.5	129.3	171	30.1	129.0
38	7.8	117.0	105	26.8	128.6	172	29.2	128.7
39	8.0	119.9	106	27.0	129.5	173	22.6	141.1
40	9.0	122.2	107	26.6	134.5	174	20.8	142.3
41	9.4	124.1	108	25.8	139.1	175	20.4	143.0
42	9.0	125.4	109	23.1	137.9	176	20.4	143.3
43	8.3	122.8	110	21.7	135.3	177	20.5	143.4
44	7.7	118.9	111	20.8	133.2	178	20.5	143.1
45	7.5	118.5	112	20.6	132.0	179	20.5	143.0
46	7.7	119.5	113	20.3	132.6	180	20.4	142.6
47	7.7	118.6	114	19.8	133.1			
48	7.5	109.7	115	19.6	131.8			
49	7.5	103.0	116	19.2	130.2			
50	7.4	103.7	117	19.2	129.9			
51	7.1	110.9	118	19.3	130.0			
52	8.0	130.4	119	19.4	130.5			
53	10.0	141.2	120	19.7	131.6			
54	10.0	141.8	121	20.3	133.7			
55	9.1	139.3	122	23.3	138.3			
56	8.4	134.2	123	23.0	137.6			
57	8.1	126.7	124	21.8	135.9			
58	8.5	128.5	125	21.4	135.0			
59	9.4	136.0	126	21.5	134.6			
60	10.1	140.3	127	22.1	133.4			
61	10.1	142.1	128	22.3	133.6			
62	9.3	141.8	129	22.3	134.0			
63	8.9	141.2	130	22.6	133.7			
64	8.7	138.9	131	23.4	131.8			
65	8.2	132.3	132	23.4	131.4			
66	8.9	129.8	133	23.6	130.7			

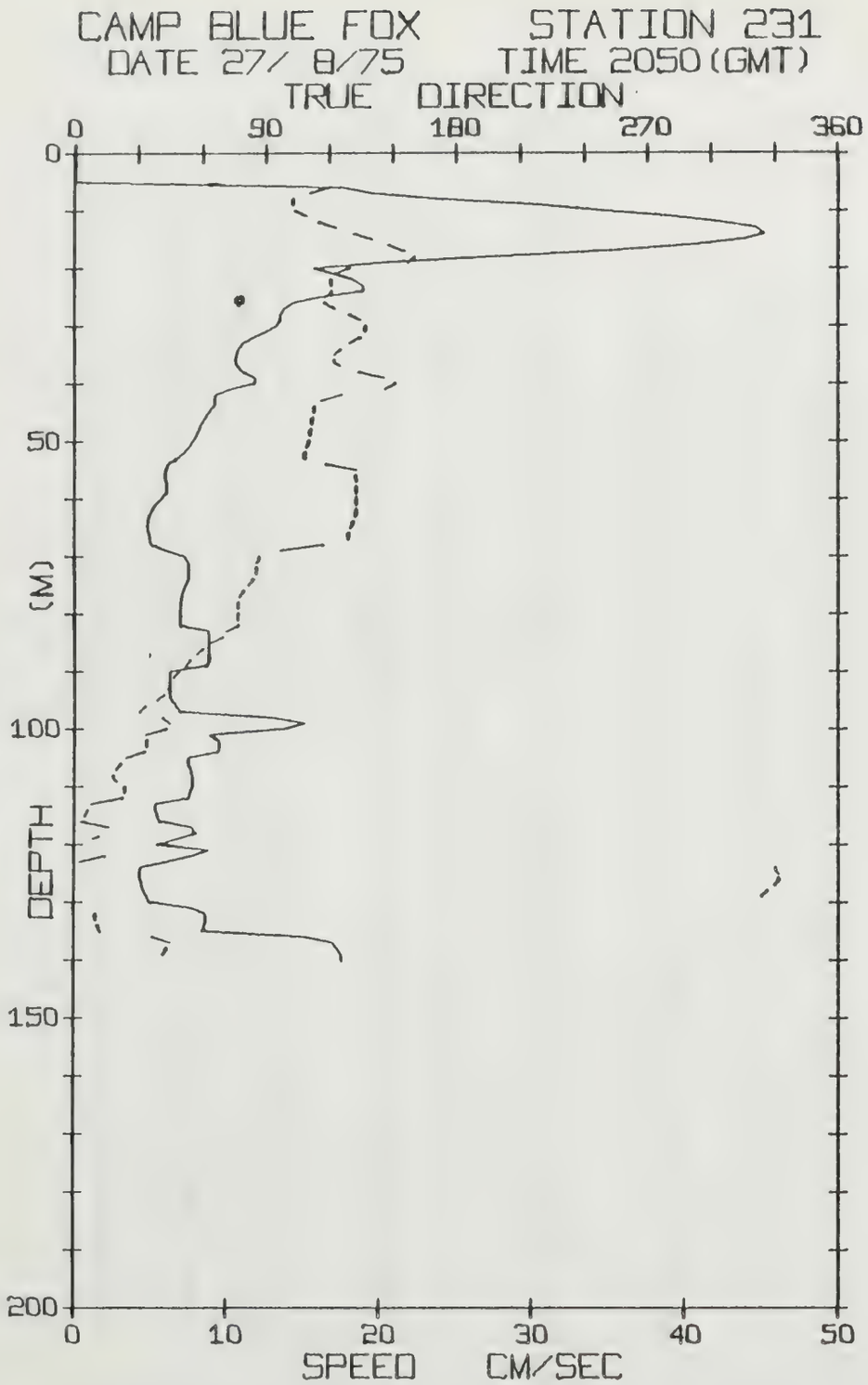
CAMP BLUE FOX
STATION 231
DATE 27/ 8/75
TIME 2050(GMT)
TRUE DIRECTION
0
90
180
270
360
DEPTH (M)
0
50
100
150
200
SPEED CM/SEC
0
10
20
30
40
50

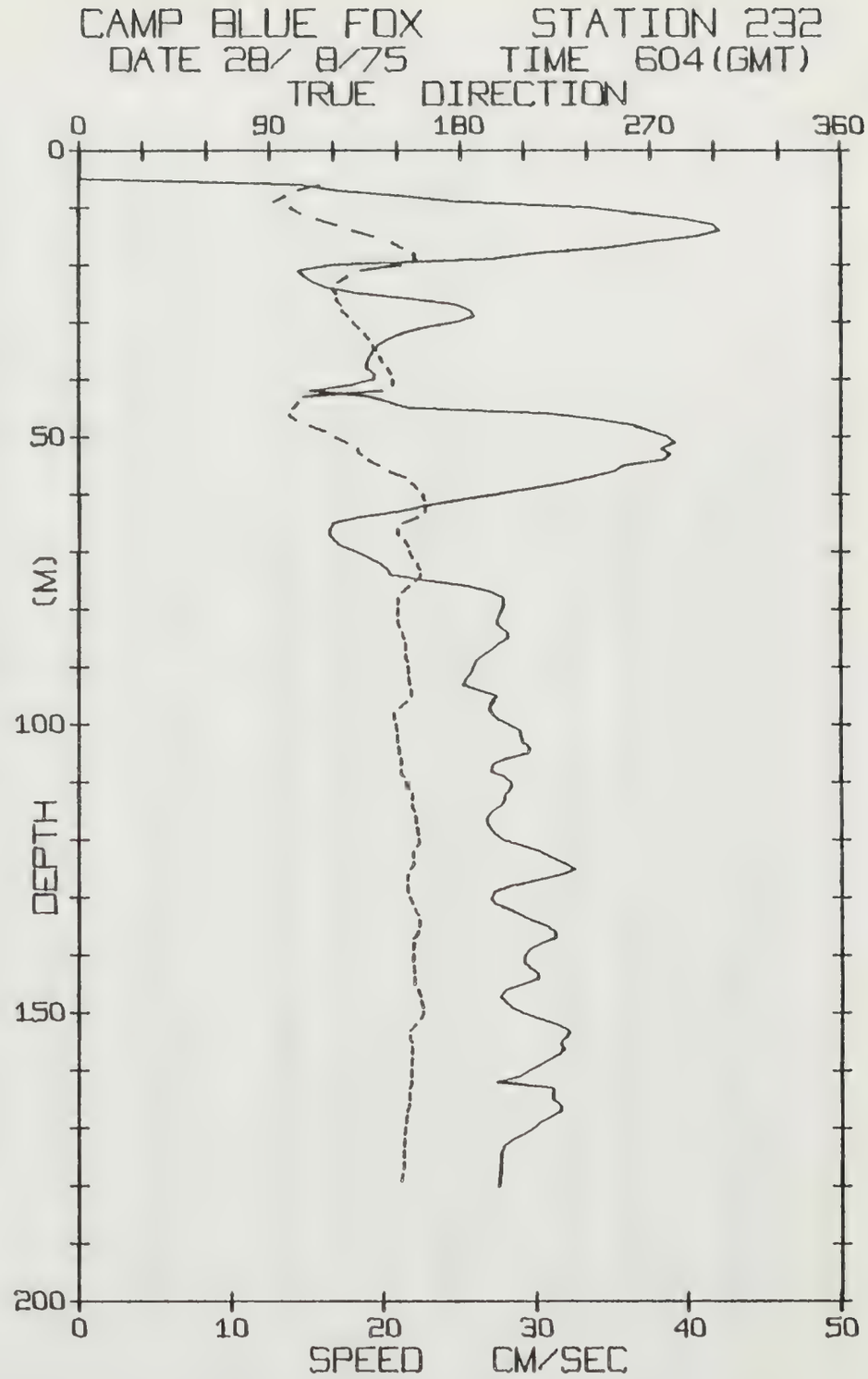
CAMP BLUE FOX
STATION 232
DATE 28/ 8/75
TIME 604(GMT)
TRUE DIRECTION
0
90
180
270
360
DEPTH (M)
0
50
100
150
200
SPEED CM/SEC
0
10
20
30
40
50

BLUE FOX STATION 231 (140M.) 27/AUG/75 2050 GMT
LAT= 74.5384N LONG= 137.4604W LTER= 2. LGER= 4.
NIVEL= -18.8 EIVEL= 23.3 NVER= 0. EVER= 0.

DPT	SPD	DRN	DPT	SPD	DRN	DPT	SPD	DRN
0	0.0	999.9	67	5.0	128.4	134	8.5	11.4
1	0.0	999.9	68	5.1	117.1	135	8.3	12.7
2	0.0	999.9	69	6.1	96.7	136	15.1	37.4
3	0.0	999.9	70	7.2	86.8	137	17.0	45.6
4	0.0	999.9	71	7.5	85.4	138	17.3	43.3
5	0.0	999.9	72	7.5	85.8	139	17.6	41.7
6	17.6	120.2	73	7.5	85.5	140	17.6	41.4
7	19.5	110.7	74	7.4	83.8			
8	23.8	102.9	75	7.2	81.4			
9	30.3	102.4	76	7.0	79.2			
10	34.3	104.8	77	6.9	77.4			
11	39.0	110.1	78	6.9	76.8			
12	42.2	115.9	79	6.9	76.6			
13	44.7	123.8	80	6.9	76.8			
14	45.3	132.1	81	6.9	77.0			
15	43.9	140.8	82	6.9	77.2			
16	40.5	148.8	83	8.9	71.1			
17	35.1	155.6	84	8.9	69.2			
18	27.7	160.1	85	8.7	64.2			
19	20.4	156.8	86	8.8	60.1			
20	15.6	129.3	87	8.8	56.9			
21	17.0	122.1	88	8.7	53.9			
22	18.3	120.9	89	8.6	51.7			
23	18.9	121.4	90	6.2	48.5			
24	18.8	121.3	91	6.2	46.1			
25	16.1	117.6	92	6.2	44.7			
26	14.3	118.2	93	6.2	43.6			
27	13.7	123.0	94	6.3	41.6			
28	13.4	129.8	95	6.4	38.5			
29	13.4	135.2	96	6.7	32.7			
30	13.1	137.4	97	7.0	30.1			
31	12.5	136.8	98	12.9	41.9			
32	11.7	134.1	99	15.1	45.1			
33	11.0	129.4	100	13.7	42.8			
34	10.6	125.3	101	8.8	33.5			
35	10.5	122.2	102	9.5	34.5			
36	10.6	122.1	103	9.5	33.6			
37	10.7	125.9	104	9.4	32.5			
38	11.1	134.4	105	7.4	23.8			
39	11.9	146.3	106	7.5	21.3			
40	11.7	151.7	107	7.7	18.9			
41	10.1	146.0	108	7.8	17.8			
42	9.2	125.3	109	7.8	20.0			
43	9.2	116.1	110	7.7	23.5			
44	9.0	112.8	111	7.5	23.2			
45	8.7	112.2	112	7.4	22.1			
46	8.4	111.7	113	5.2	7.5			
47	8.2	111.3	114	5.4	5.7			
48	8.0	110.8	115	5.5	4.2			
49	7.9	110.5	116	5.6	3.1			
50	7.7	110.1	117	7.7	16.3			
51	7.4	109.2	118	8.0	16.7			
52	7.0	108.2	119	6.8	8.4			
53	6.6	109.2	120	5.3	354.8			
54	6.0	119.3	121	8.8	20.1			
55	5.9	133.0	122	7.7	14.5			
56	5.9	132.9	123	6.0	2.3			
57	6.1	132.8	124	4.3	330.9			
58	6.1	132.8	125	4.3	332.3			
59	5.9	133.0	126	4.4	332.8			
60	5.6	133.3	127	4.5	329.9			
61	5.2	133.6	128	4.6	326.4			
62	5.0	132.9	129	4.8	323.5			
63	4.8	132.1	130	5.0	323.0			
64	4.7	131.0	131	7.7	4.2			
65	4.8	129.9	132	8.7	9.9			
66	4.9	128.9	133	8.6	10.4			

BLUE FOX STATION 232 (180M.) 28/AUG/75 604 GMT
LAT= 74.4699N LONG= 137.2601W LTER= 118. LGER= 104.
NIVEL= -15.5 EIVEL= 21.8 NVER= 4. EVER= 4.

DPT	SPD	DRN	DPT	SPD	DRN	DPT	SPD	DRN
0	0.0	999.9	67	16.5	151.1	134	29.8	161.0
1	0.0	999.9	68	16.8	154.2	135	30.8	160.4
2	0.0	999.9	69	17.3	156.0	136	31.3	159.6
3	0.0	999.9	70	18.3	156.6	137	31.2	157.5
4	0.0	999.9	71	19.0	158.0	138	30.2	157.1
5	0.0	999.9	72	19.8	160.0	139	29.5	157.5
6	14.5	113.2	73	20.3	161.6	140	29.2	157.3
7	16.8	103.6	74	20.5	161.6	141	29.2	157.7
8	21.2	96.9	75	22.8	158.6	142	29.6	158.3
9	24.8	91.8	76	25.5	155.2	143	30.1	158.6
10	33.5	100.2	77	27.1	152.2	144	30.1	158.2
11	36.5	104.8	78	27.9	150.0	145	29.1	158.6
12	39.7	113.0	79	27.9	149.8	146	27.9	160.5
13	41.7	121.7	80	27.7	150.1	147	27.6	161.8
14	42.1	129.8	81	27.5	150.3	148	28.0	162.2
15	40.5	139.6	82	27.3	150.5	149	28.4	163.0
16	37.3	148.1	83	27.7	151.7	150	29.1	162.5
17	34.7	152.7	84	28.2	152.8	151	30.2	160.8
18	29.8	158.0	85	28.1	153.7	152	31.4	158.2
19	26.9	159.7	86	27.5	154.4	153	32.2	155.8
20	16.5	151.5	87	27.0	153.8	154	31.9	156.1
21	14.3	133.3	88	26.4	154.4	155	31.5	157.2
22	14.8	126.3	89	25.9	155.5	156	31.8	156.6
23	15.4	122.2	90	25.8	155.6	157	31.4	156.5
24	16.3	119.7	91	25.6	155.6	158	30.8	156.4
25	18.4	121.6	92	25.3	156.0	159	30.2	156.1
26	21.9	122.4	93	25.1	156.4	160	29.4	156.1
27	24.8	124.5	94	26.2	157.0	161	28.8	156.2
28	25.8	125.2	95	27.4	156.9	162	27.3	156.2
29	26.0	127.8	96	27.0	154.0	163	31.1	155.6
30	24.7	130.1	97	26.9	150.7	164	31.0	155.8
31	22.5	132.9	98	27.2	148.4	165	31.2	155.7
32	21.1	135.4	99	27.5	148.5	166	31.6	154.9
33	20.3	137.4	100	28.2	149.9	167	31.5	154.3
34	19.6	139.2	101	29.0	150.6	168	30.9	153.9
35	19.2	140.8	102	29.1	150.3	169	30.2	153.4
36	19.0	142.4	103	29.2	150.3	170	29.7	153.2
37	18.8	144.0	104	29.6	151.1	171	29.1	153.1
38	18.9	146.3	105	29.4	150.9	172	28.4	153.1
39	19.4	147.8	106	27.8	152.2	173	27.8	152.6
40	19.3	148.6	107	27.0	151.4	174	27.6	152.7
41	17.8	147.7	108	26.9	151.4	175	27.7	152.8
42	15.0	142.7	109	27.9	153.7	176	27.7	152.7
43	19.0	105.4	110	28.4	154.5	177	27.6	152.3
44	20.4	102.5	111	28.3	156.0	178	27.6	151.8
45	21.6	100.7	112	27.9	157.4	179	27.5	151.3
46	30.8	99.3	113	27.8	157.4	180	27.5	150.7
47	34.1	102.7	114	27.6	157.4			
48	36.4	109.1	115	27.0	158.6			
49	37.5	116.7	116	26.7	159.3			
50	38.7	121.4	117	26.8	159.7			
51	39.2	127.4	118	27.0	160.1			
52	38.2	131.8	119	27.4	160.6			
53	38.9	133.7	120	27.9	161.0			
54	38.4	137.2	121	29.1	159.3			
55	35.6	142.5	122	30.3	157.5			
56	35.1	146.9	123	31.0	157.5			
57	33.5	154.1	124	31.8	157.4			
58	31.8	157.4	125	32.6	155.8			
59	29.6	160.6	126	31.6	154.7			
60	27.2	162.6	127	30.0	154.3			
61	24.9	163.7	128	28.2	154.7			
62	22.7	164.1	129	27.1	155.7			
63	21.0	163.5	130	26.9	156.5			
64	18.3	159.7	131	27.3	157.8			
65	16.6	152.5	132	28.3	159.1			
66	16.4	150.2	133	29.0	160.5			

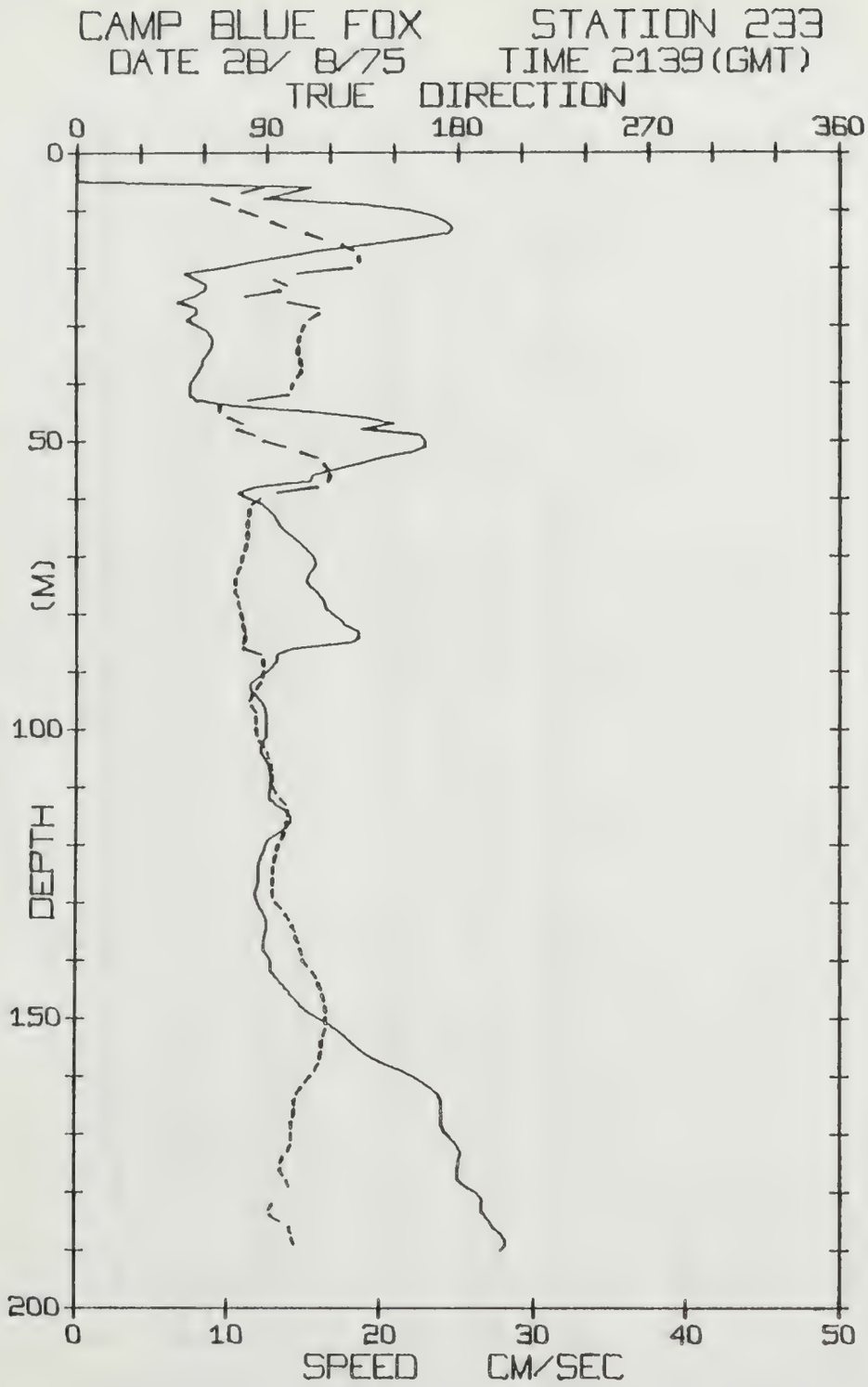
CAMP BLUE FOX
STATION 233
DATE 28/ 8/75
TIME 2139(GMT)
TRUE DIRECTION
0
90
180
270
360
DEPTH (M)
0
50
100
150
200
SPEED CM/SEC
0
10
20
30
40
50

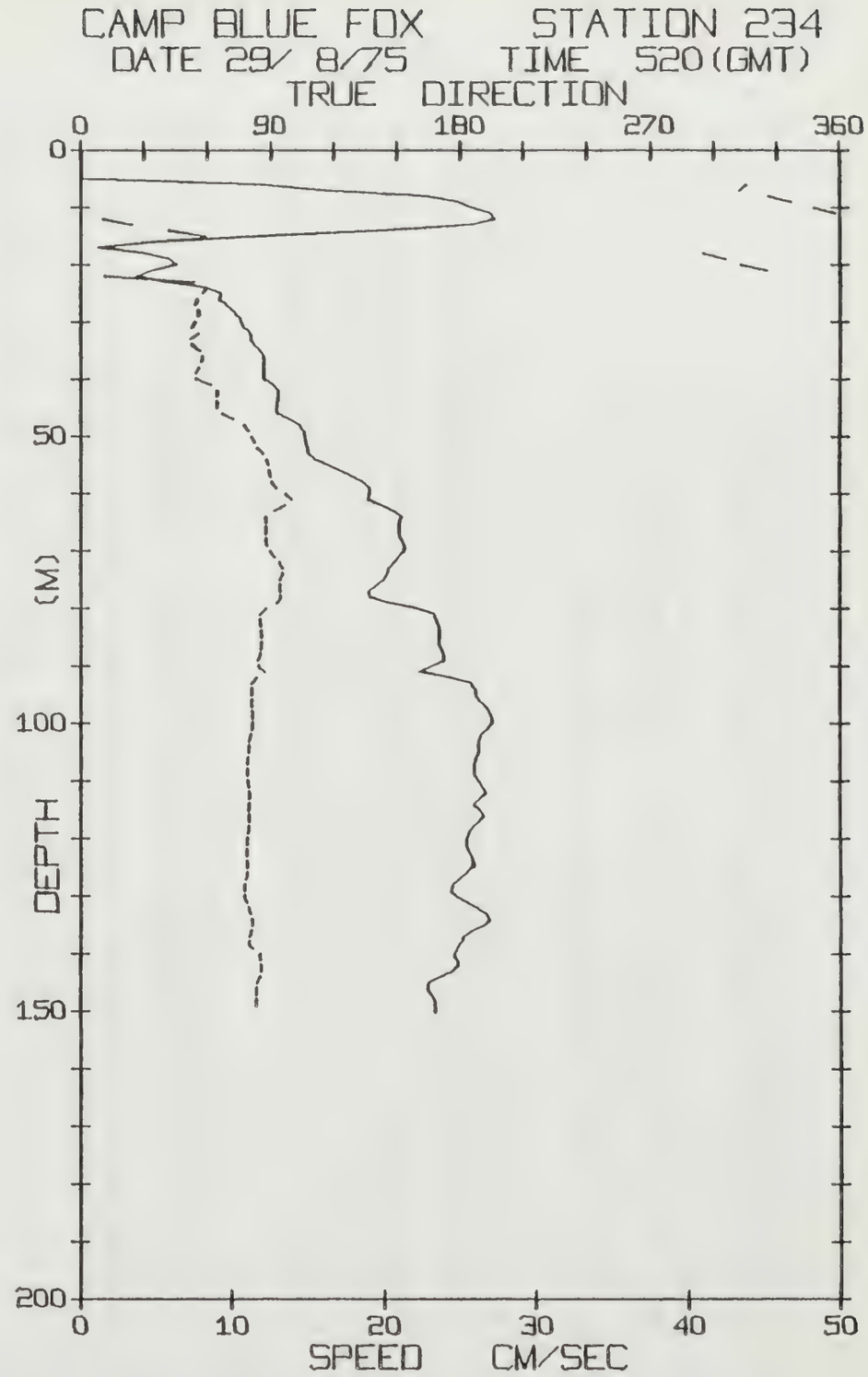
CAMP BLUE FOX
STATION 234
DATE 29/ 8/75
TIME 520(GMT)
TRUE DIRECTION
0
90
180
270
360
DEPTH (M)
0
50
100
150
200
SPEED CM/SEC
0
10
20
30
40
50

BLUE FOX STATION 233 (190M.) 28/AUG/75 2139 GMT
LAT= 74.4028N LONG= 136.9386W LTER= 0. LGER= 0.
NIVEL= -2.2 EIVEL= 15.9 NVER= 0. EVER= 0.

DPT	SPD	DRN	DPT	SPD	DRN	DPT	SPD	DRN
0	0.0	999.9	67	14.4	81.0	134	12.5	102.8
1	0.0	999.9	68	14.9	80.1	135	12.4	103.9
2	0.0	999.9	69	15.3	79.1	136	12.3	104.7
3	0.0	999.9	70	15.6	78.4	137	12.2	105.7
4	0.0	999.9	71	15.8	77.7	138	12.3	106.9
5	0.0	999.9	72	15.6	76.6	139	12.6	107.5
6	15.5	87.9	73	15.2	75.7	140	12.8	108.1
7	13.9	77.8	74	15.1	75.0	141	12.8	110.0
8	12.2	63.9	75	15.4	74.9	142	12.9	112.4
9	18.7	72.8	76	15.8	75.4	143	13.2	114.3
10	21.9	78.3	77	16.1	76.6	144	13.6	115.4
11	23.5	85.8	78	16.4	77.2	145	13.9	116.5
12	24.3	92.3	79	16.5	77.8	146	14.2	117.4
13	24.7	98.9	80	16.9	78.4	147	14.5	118.2
14	24.3	109.2	81	17.4	79.2	148	14.9	118.7
15	21.9	116.4	82	17.8	79.5	149	15.3	118.7
16	19.1	125.7	83	18.5	80.3	150	16.0	118.6
17	16.1	130.8	84	18.6	80.1	151	16.7	118.2
18	13.8	133.9	85	17.9	78.7	152	17.2	117.6
19	11.5	134.3	86	14.2	79.5	153	17.7	116.7
20	9.7	129.7	87	13.1	87.6	154	18.1	116.2
21	7.1	103.7	88	13.1	89.0	155	18.5	115.9
22	7.8	93.3	89	12.8	89.1	156	19.0	115.6
23	8.6	99.8	90	12.4	88.4	157	19.6	115.2
24	8.3	95.9	91	11.9	87.4	158	20.4	114.3
25	7.7	79.5	92	11.4	86.6	159	21.4	112.7
26	6.6	100.7	93	11.5	84.5	160	22.2	110.7
27	7.9	115.0	94	11.8	82.8	161	22.8	108.5
28	7.9	114.5	95	12.2	81.6	162	23.3	106.1
29	7.1	109.7	96	12.4	83.4	163	23.8	103.9
30	7.9	107.6	97	12.5	85.2	164	24.0	103.2
31	8.6	106.0	98	12.5	85.6	165	24.0	103.0
32	8.9	105.0	99	12.5	85.4	166	24.0	102.7
33	8.9	104.6	100	12.5	85.4	167	23.9	102.5
34	8.8	104.4	101	12.5	86.0	168	24.0	101.6
35	8.5	105.2	102	12.2	87.4	169	24.1	101.5
36	8.2	106.5	103	12.1	89.1	170	24.4	101.6
37	8.1	107.1	104	12.2	90.7	171	24.7	101.4
38	7.9	106.1	105	12.4	91.7	172	25.1	101.1
39	7.7	103.9	106	12.7	92.7	173	25.3	99.9
40	7.4	101.8	107	12.8	93.2	174	25.1	97.6
41	7.4	101.1	108	12.8	93.3	175	25.0	96.6
42	7.5	99.7	109	12.8	93.4	176	25.0	97.0
43	7.9	81.1	110	12.6	93.5	177	25.0	98.3
44	10.5	67.6	111	12.6	94.9	178	25.2	100.1
45	15.5	66.7	112	12.8	97.0	179	25.6	101.2
46	19.0	73.0	113	13.2	99.4	180	26.3	100.9
47	20.9	78.7	114	13.8	100.4	181	26.7	97.5
48	18.7	76.0	115	14.1	99.9	182	26.6	92.9
49	22.6	84.6	116	14.0	99.1	183	26.6	91.0
50	22.9	88.8	117	13.7	99.2	184	26.9	92.4
51	22.8	98.6	118	13.2	98.2	185	27.2	96.6
52	21.9	106.7	119	12.6	96.7	186	27.4	101.1
53	19.8	114.6	120	12.4	95.2	187	27.9	102.5
54	18.5	117.7	121	12.2	94.4	188	28.2	102.8
55	16.9	120.0	122	12.1	93.7	189	28.3	103.6
56	15.4	120.3	123	11.9	93.1	190	27.8	105.5
57	15.3	118.8	124	11.9	92.7			
58	11.8	113.7	125	12.0	92.8			
59	10.6	94.8	126	11.9	93.0			
60	11.4	86.4	127	11.8	93.1			
61	12.3	82.8	128	11.7	93.1			
62	12.7	81.7	129	11.8	93.5			
63	13.1	80.9	130	12.0	95.2			
64	13.3	80.6	131	12.2	97.5			
65	13.5	80.8	132	12.4	99.7			
66	13.9	81.0	133	12.6	101.3			

BLUE FOX STATION 234 (150M.) 29/AUG/75 520 GMT
LAT= 74.4056N LONG= 136.8186W LTER= 1. LGER= 1.
NIVEL= 14.5 EIVEL= -0.4 NVER= 0. EVER= 0.

DPT	SPD	DRN	DPT	SPD	DRN	DPT	SPD	DRN
0	0.0	999.9	67	21.0	87.7	134	27.0	81.6
1	0.0	999.9	68	21.2	88.2	135	26.5	81.2
2	0.0	999.9	69	21.4	88.7	136	25.7	80.2
3	0.0	999.9	70	21.3	90.0	137	25.1	79.6
4	0.0	999.9	71	20.9	92.5	138	25.0	79.4
5	0.0	999.9	72	20.6	94.8	139	24.7	81.9
6	11.9	315.6	73	20.2	96.3	140	24.5	85.2
7	16.0	312.4	74	20.1	95.6	141	24.8	85.7
8	22.7	326.5	75	19.9	94.3	142	24.8	85.9
9	24.9	337.0	76	19.5	94.3	143	24.4	85.4
10	25.8	348.1	77	19.0	94.8	144	23.6	84.4
11	27.0	358.4	78	19.1	95.2	145	22.8	83.1
12	27.3	10.6	79	20.2	93.0	146	22.8	82.7
13	25.9	24.5	80	22.1	87.6	147	23.1	83.0
14	19.8	42.3	81	23.3	84.9	148	23.4	83.2
15	11.8	59.5	82	23.5	85.3	149	23.4	82.9
16	4.8	70.6	83	23.7	85.8	150	23.4	82.5
17	1.1	268.9	84	23.7	86.0			
18	4.2	295.5	85	23.6	85.8			
19	5.9	305.9	86	23.6	85.2			
20	6.4	313.5	87	23.8	84.9			
21	4.8	325.7	88	24.0	84.5			
22	3.6	11.2	89	24.0	83.8			
23	5.5	54.1	90	23.1	84.7			
24	8.3	59.7	91	22.3	87.6			
25	9.3	58.0	92	24.3	82.9			
26	9.1	55.1	93	25.8	80.7			
27	9.7	54.1	94	26.0	80.9			
28	10.1	55.9	95	26.0	80.8			
29	10.5	56.2	96	26.3	81.0			
30	10.6	53.5	97	26.7	81.4			
31	10.9	52.1	98	27.0	81.6			
32	11.3	56.0	99	27.1	81.7			
33	11.3	51.9	100	27.0	81.4			
34	11.5	52.9	101	26.7	80.7			
35	11.9	57.0	102	26.3	80.0			
36	12.1	58.3	103	26.1	79.5			
37	12.1	57.2	104	26.2	79.5			
38	12.1	55.8	105	26.2	79.2			
39	12.1	54.5	106	25.9	78.8			
40	12.1	55.2	107	25.8	78.8			
41	12.8	62.3	108	25.8	78.9			
42	13.1	65.0	109	26.0	79.2			
43	13.0	65.0	110	26.2	79.7			
44	12.9	64.8	111	26.5	80.1			
45	12.9	64.8	112	26.7	80.4			
46	13.0	67.1	113	26.2	79.8			
47	13.8	73.1	114	25.8	79.2			
48	14.5	77.6	115	26.3	79.9			
49	14.8	80.0	116	26.6	80.3			
50	14.9	81.5	117	26.2	79.7			
51	14.9	82.9	118	25.7	79.1			
52	15.0	84.2	119	25.5	78.8			
53	15.1	86.9	120	25.3	78.6			
54	15.5	88.6	121	25.4	78.7			
55	16.3	89.5	122	25.6	78.9			
56	17.1	89.8	123	25.8	79.2			
57	17.9	90.4	124	25.9	79.4			
58	18.7	91.3	125	25.6	79.0			
59	19.1	93.3	126	25.3	78.5			
60	19.0	97.2	127	24.9	77.9			
61	18.9	100.7	128	24.4	77.3			
62	19.8	96.8	129	24.4	77.3			
63	20.6	91.7	130	24.8	78.0			
64	21.2	87.8	131	25.4	79.1			
65	20.9	87.4	132	26.1	80.2			
66	20.9	87.4	133	26.7	81.1			

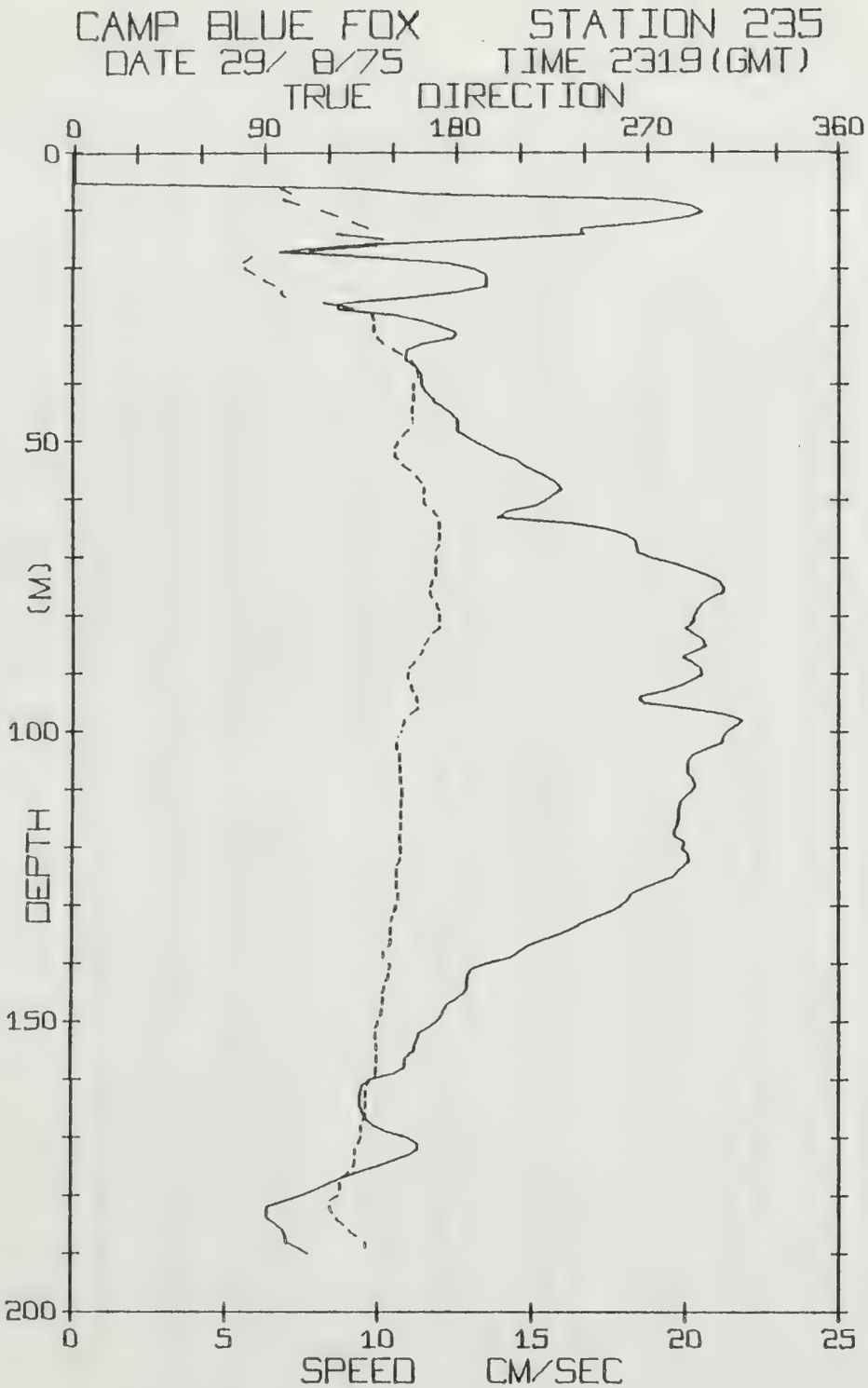
CAMP BLUE FOX
STATION 235
DATE 29/ 8/75
TIME 2319(GMT)
TRUE DIRECTION
0
90
180
270
360
DEPTH (M)
0
50
100
150
200
SPEED CM/SEC
0
5
10
15
20
25

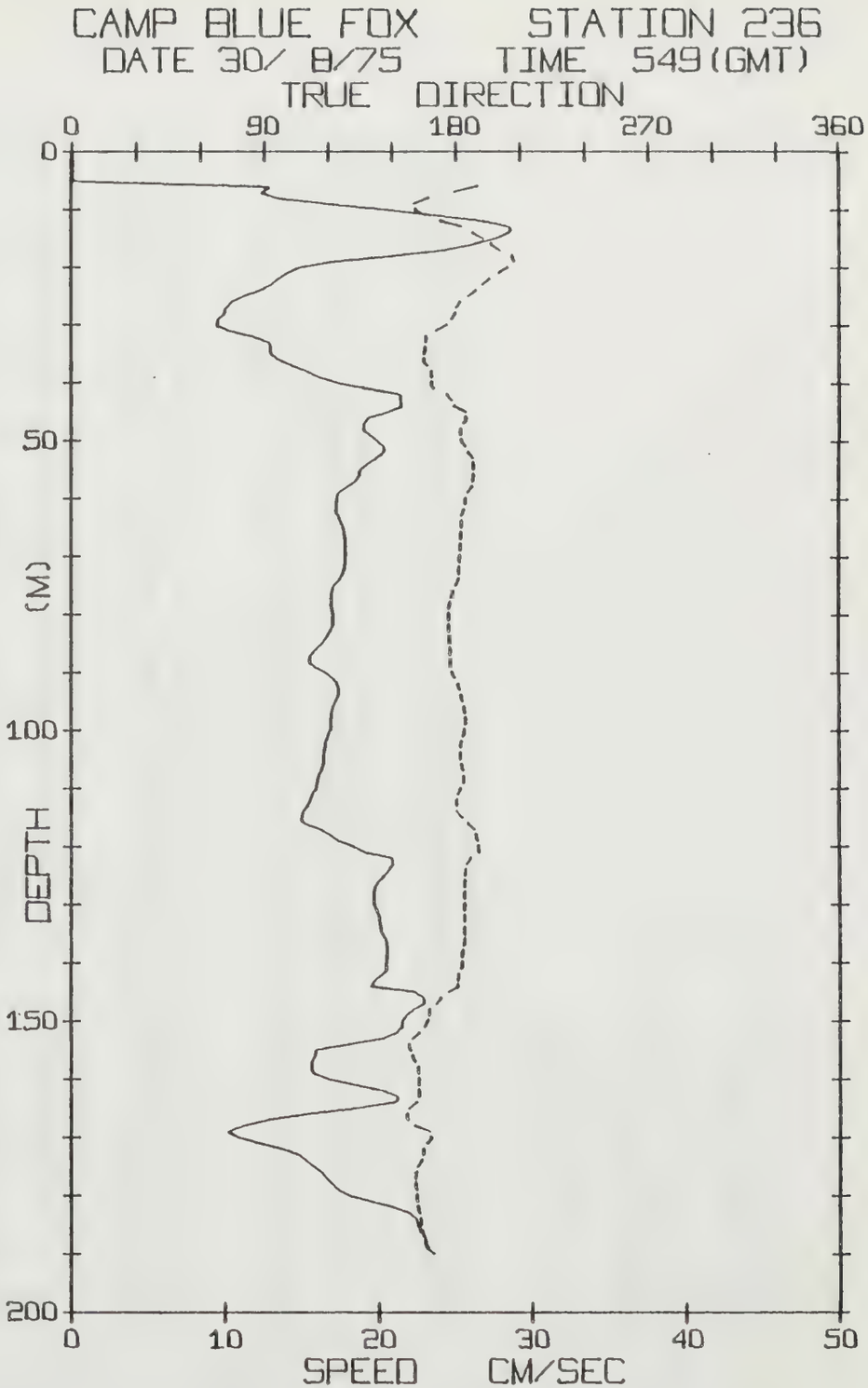
CAMP BLUE FOX
STATION 236
DATE 30/ 8/75
TIME 549(GMT)
TRUE DIRECTION
0
90
180
270
360
DEPTH (M)
0
50
100
150
200
SPEED CM/SEC
0
10
20
30
40
50

BLUE FOX STATION 235 (190M.) 29/AUG/75 2319 GMT
LAT= 74.3755N LONG= 136.7003W LTER= 2. LGER= 3.
NIVEL= -6.0 EIVEL= 12.3 NVER= 0. EVER= 0.

DPT	SPD	DRN	DPT	SPD	DRN	DPT	SPD	DRN
0	0.0	999.9	67	18.4	172.3	134	16.3	149.5
1	0.0	999.9	68	18.4	171.3	135	15.8	149.5
2	0.0	999.9	69	18.5	170.1	136	15.3	149.2
3	0.0	999.9	70	18.9	170.1	137	14.8	148.2
4	0.0	999.9	71	19.7	170.9	138	14.5	145.6
5	0.0	999.9	72	20.2	170.7	139	14.2	146.3
6	9.2	97.3	73	20.7	169.8	140	13.5	149.7
7	11.4	102.6	74	21.1	168.2	141	13.0	148.4
8	18.9	98.8	75	21.3	167.5	142	12.9	148.2
9	20.2	106.9	76	21.2	168.1	143	12.8	146.8
10	20.6	117.3	77	20.7	169.7	144	12.8	145.9
11	20.0	124.9	78	20.5	171.4	145	12.7	145.4
12	18.8	131.9	79	20.3	172.5	146	12.5	145.3
13	16.6	139.0	80	20.2	172.9	147	12.2	145.2
14	16.7	123.8	81	20.2	171.9	148	12.1	145.0
15	13.1	146.2	82	20.0	172.1	149	12.0	144.2
16	8.5	142.2	83	20.3	168.9	150	11.8	143.1
17	6.7	110.9	84	20.6	166.4	151	11.6	142.3
18	9.8	83.3	85	20.7	164.7	152	11.3	142.5
19	12.3	79.7	86	20.3	163.7	153	11.2	143.1
20	13.2	81.3	87	19.9	162.3	154	11.1	143.6
21	13.5	85.5	88	20.2	160.0	155	11.1	143.8
22	13.5	90.1	89	20.5	157.6	156	10.9	143.2
23	13.5	95.4	90	20.6	156.9	157	10.8	142.5
24	12.5	98.3	91	20.2	158.3	158	10.8	142.3
25	10.9	100.7	92	19.8	159.3	159	10.5	141.7
26	8.6	118.4	93	19.3	160.4	160	9.7	139.3
27	8.7	132.2	94	18.4	161.9	161	9.4	138.1
28	10.5	141.2	95	18.7	162.6	162	9.4	137.4
29	11.4	142.3	96	20.1	161.8	163	9.3	137.8
30	12.0	142.0	97	21.3	158.4	164	9.4	138.0
31	12.5	141.8	98	21.9	155.3	165	9.5	137.6
32	12.3	143.8	99	21.6	154.6	166	9.5	137.6
33	11.4	146.7	100	21.3	153.9	167	9.7	136.6
34	10.9	150.9	101	21.2	152.6	168	9.9	135.6
35	10.8	155.5	102	21.1	151.6	169	10.3	135.8
36	11.0	159.8	103	20.6	152.8	170	11.0	135.3
37	11.2	161.9	104	20.2	154.1	171	11.3	133.5
38	11.4	162.7	105	20.0	154.4	172	11.3	132.4
39	11.4	161.8	106	20.1	154.4	173	10.9	132.2
40	11.4	159.7	107	20.1	154.4	174	10.4	132.1
41	11.5	159.5	108	20.3	154.9	175	9.9	131.3
42	11.7	159.8	109	20.3	155.2	176	9.3	129.1
43	11.9	159.9	110	20.2	154.8	177	8.7	126.4
44	12.1	159.0	111	20.0	154.3	178	8.3	125.3
45	12.4	159.0	112	19.8	153.9	179	7.9	125.0
46	12.6	160.2	113	19.7	153.8	180	7.5	124.3
47	12.5	159.1	114	19.7	153.7	181	6.9	120.8
48	12.6	157.0	115	19.7	153.6	182	6.3	121.6
49	12.9	154.3	116	19.7	153.6	183	6.3	122.8
50	13.2	152.1	117	19.6	153.3	184	6.5	124.9
51	13.6	150.9	118	19.7	153.7	185	6.7	128.0
52	13.9	150.7	119	20.0	154.9	186	6.9	130.8
53	14.5	153.2	120	19.8	154.6	187	7.0	134.2
54	14.7	155.6	121	20.1	154.0	188	7.0	138.4
55	15.1	158.8	122	20.1	153.2	189	7.4	138.6
56	15.5	161.9	123	19.9	152.0	190	7.7	137.2
57	15.8	164.2	124	19.7	151.7			
58	16.0	165.5	125	19.5	152.2			
59	15.6	164.4	126	19.1	152.5			
60	15.4	164.4	127	18.6	153.1			
61	15.1	166.4	128	18.2	153.5			
62	14.1	170.0	129	18.0	152.8			
63	13.8	172.3	130	17.8	151.5			
64	16.3	172.8	131	17.5	150.5			
65	17.4	172.8	132	17.0	149.6			
66	18.1	172.9	133	16.6	149.0			

BLUE FOX STATION 236 (190M.) 30/AUG/75 549 GMT
LAT= 74.3338N LONG= 136.6260W LTER= 24. LGER= 49.
NIVEL= -20.1 EIVEL= -1.7 NVER= 0. EVER= 1.

DPT	SPD	DRN	DPT	SPD	DRN	DPT	SPD	DRN
0	0.0	999.9	67	17.9	181.6	134	20.2	183.9
1	0.0	999.9	68	17.9	181.4	135	20.3	184.6
2	0.0	999.9	69	17.8	181.3	136	20.5	183.9
3	0.0	999.9	70	17.8	181.2	137	20.6	183.0
4	0.0	999.9	71	17.7	181.0	138	20.5	182.3
5	0.0	999.9	72	17.6	181.0	139	20.5	182.4
6	13.0	189.9	73	17.5	180.9	140	20.4	182.6
7	12.3	179.2	74	17.3	180.5	141	20.5	181.7
8	13.5	166.6	75	16.9	179.4	142	20.1	180.6
9	17.0	160.1	76	16.8	178.3	143	19.6	180.3
10	20.7	161.2	77	16.8	177.4	144	19.4	180.8
11	24.0	166.1	78	16.9	176.6	145	22.3	176.2
12	27.1	173.3	79	17.0	176.0	146	22.9	172.0
13	28.6	182.9	80	17.1	175.9	147	22.8	170.2
14	28.4	188.4	81	17.0	176.0	148	22.2	166.9
15	27.5	193.0	82	16.9	176.4	149	21.7	166.6
16	26.1	196.9	83	16.7	177.0	150	21.4	165.7
17	24.2	200.9	84	16.4	177.6	151	21.4	164.4
18	20.7	206.8	85	16.2	177.8	152	21.0	162.0
19	16.8	207.8	86	15.8	177.3	153	20.2	159.1
20	14.7	203.8	87	15.4	176.8	154	18.0	157.2
21	13.9	199.6	88	15.4	176.8	155	15.8	159.0
22	13.3	195.3	89	15.9	177.5	156	15.7	160.0
23	12.9	192.1	90	16.6	178.6	157	15.5	161.3
24	12.1	188.9	91	17.1	179.9	158	15.6	162.3
25	11.0	185.6	92	17.3	181.3	159	15.8	162.8
26	10.3	181.6	93	17.4	182.3	160	16.8	162.4
27	10.0	179.7	94	17.2	182.9	161	18.5	162.3
28	9.8	179.2	95	17.0	183.6	162	20.3	162.7
29	9.4	177.5	96	16.9	184.3	163	21.3	162.5
30	9.5	175.2	97	16.8	184.8	164	20.9	160.7
31	10.4	170.3	98	16.8	184.8	165	18.5	157.5
32	11.9	165.6	99	16.9	184.2	166	15.3	156.3
33	13.0	166.1	100	16.7	183.4	167	12.8	157.9
34	13.0	165.0	101	16.5	182.7	168	11.2	161.0
35	13.1	164.4	102	16.4	181.9	169	10.1	168.1
36	13.6	164.7	103	16.3	181.3	170	10.9	168.5
37	14.5	167.0	104	16.3	181.4	171	12.2	165.9
38	15.5	168.9	105	16.3	182.2	172	13.7	164.0
39	16.2	168.9	106	16.2	183.3	173	14.8	164.1
40	17.5	168.6	107	16.1	184.0	174	15.3	163.0
41	19.5	170.2	108	15.9	183.6	175	15.8	161.4
42	21.5	176.4	109	15.8	182.8	176	16.3	160.4
43	21.5	178.7	110	15.8	181.5	177	16.6	160.2
44	21.4	180.1	111	15.5	180.2	178	17.0	161.1
45	20.5	185.0	112	15.4	179.8	179	17.4	161.9
46	19.3	185.2	113	15.2	179.8	180	18.1	162.0
47	18.9	183.3	114	14.9	181.0	181	19.5	162.1
48	19.1	181.8	115	14.8	183.3	182	20.9	162.6
49	19.5	182.0	116	15.2	186.0	183	22.0	163.4
50	20.0	183.1	117	16.3	189.0	184	22.5	163.7
51	20.4	185.1	118	16.9	189.9	185	22.6	164.1
52	20.2	186.4	119	17.4	190.6	186	22.7	164.6
53	19.7	188.6	120	18.4	191.1	187	23.0	165.4
54	19.2	188.4	121	19.1	191.4	188	23.1	166.3
55	18.7	188.1	122	20.9	186.2	189	23.2	167.6
56	18.6	187.5	123	20.8	184.5	190	23.7	169.6
57	18.3	187.5	124	20.6	183.7			
58	17.8	186.8	125	20.3	183.5			
59	17.2	185.0	126	19.9	183.3			
60	17.1	183.9	127	19.6	183.7			
61	17.1	183.7	128	19.6	184.1			
62	17.2	183.0	129	19.6	184.3			
63	17.4	182.0	130	19.8	184.3			
64	17.6	182.0	131	19.9	183.9			
65	17.7	182.0	132	20.1	183.4			
66	17.8	181.8	133	20.1	183.3			

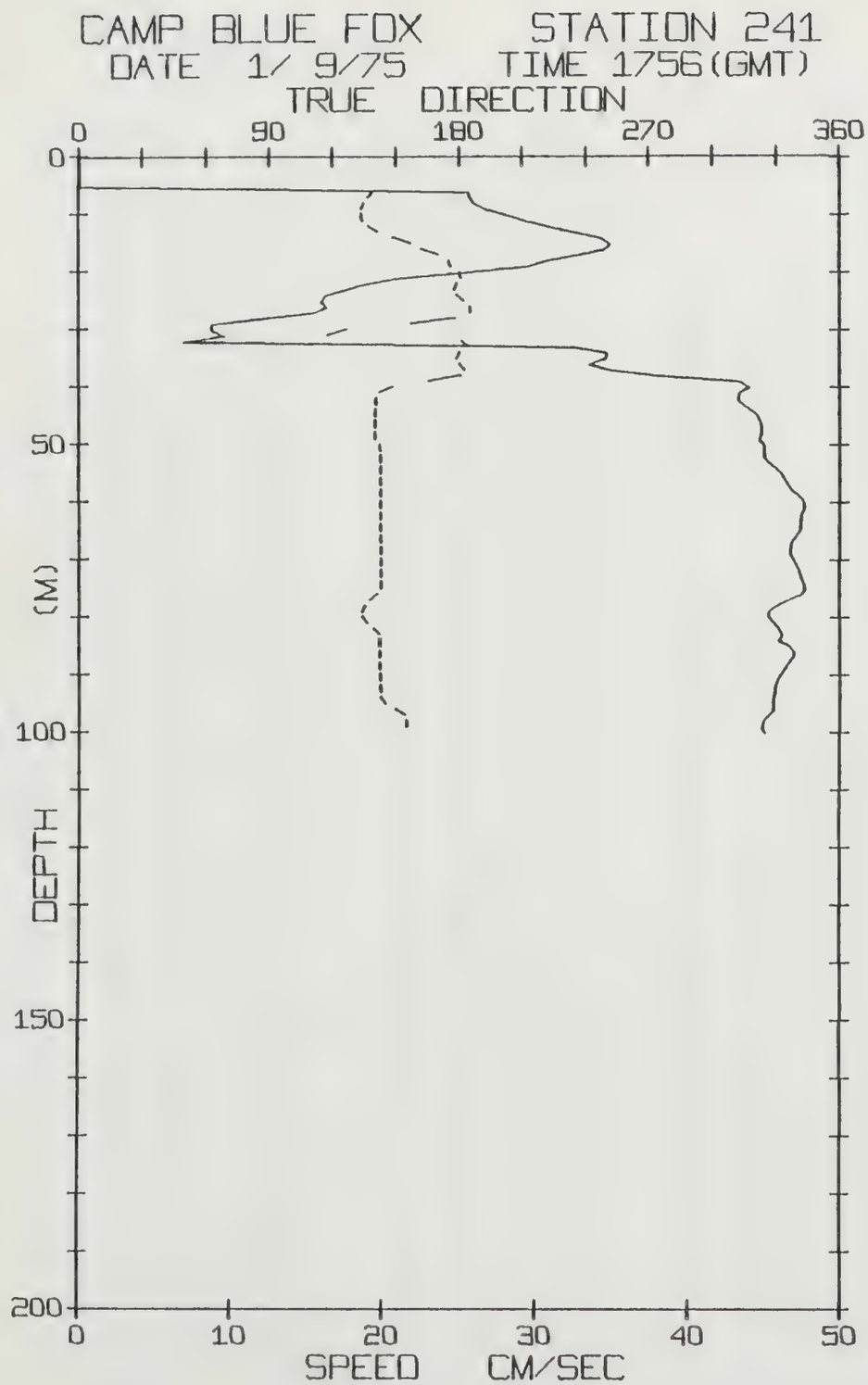
CAMP BLUE FOX STATION 241
DATE 1/ 9/75 TIME 1756(GMT)
TRUE DIRECTION
0 90 180 270 360
DEPTH (M)
0 50 100 150 200
0 10 20 30 40 50
SPEED CM/SEC

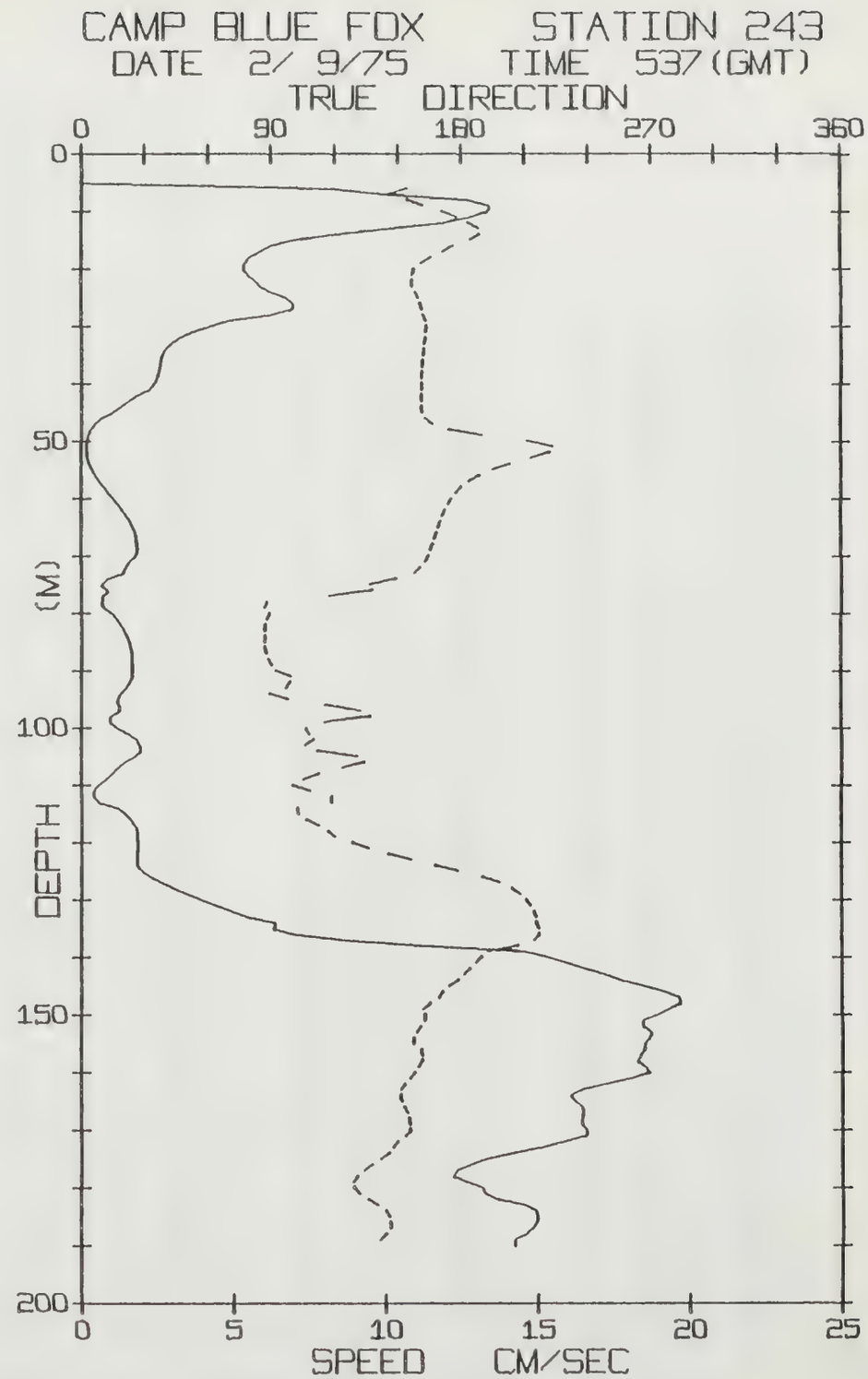
CAMP BLUE FOX STATION 243
DATE 2/ 9/75 TIME 537(GMT)
TRUE DIRECTION
0 90 180 270 360
DEPTH (M)
0 50 100 150 200
0 5 10 15 20 25
SPEED CM/SEC

BLUE FOX STATION 241 (100M.) 1/SEP/75 1756 GMT
LAT= 74.0593N LONG= 136.2199W LTER= 0. LGER= 0.
NIVEL= -21.0 EIVEL= 8.7 NVER= 0. EVER= 0.

DPT	SPD	DRN	DPT	SPD	DRN	DPT	SPD	DRN
0	0.0	999.9	67	46.8	143.5			
1	0.0	999.9	68	46.7	143.4			
2	0.0	999.9	69	46.8	143.3			
3	0.0	999.9	70	47.1	143.2			
4	0.0	999.9	71	47.2	143.1			
5	0.0	999.9	72	47.4	143.0			
6	25.7	139.2	73	47.6	143.0			
7	25.8	136.8	74	47.7	142.9			
8	26.1	134.6	75	47.8	142.9			
9	26.8	133.5	76	47.5	140.9			
10	28.1	133.5	77	46.6	137.7			
11	29.4	134.6	78	45.8	135.2			
12	30.9	137.3	79	45.3	133.9			
13	32.5	141.5	80	45.4	134.9			
14	34.4	149.1	81	45.8	136.8			
15	35.0	157.3	82	46.1	139.6			
16	34.5	162.2	83	46.3	142.9			
17	32.9	170.2	84	46.0	143.1			
18	30.8	175.3	85	46.8	142.9			
19	29.5	176.3	86	47.1	142.8			
20	25.4	180.4	87	46.9	142.9			
21	21.0	181.2	88	46.6	143.1			
22	18.9	178.7	89	46.3	143.1			
23	17.5	177.5	90	46.1	143.3			
24	16.2	179.2	91	45.9	143.3			
25	15.9	182.5	92	45.8	143.4			
26	16.4	185.6	93	45.7	143.4			
27	15.4	185.8	94	45.6	143.5			
28	11.9	178.1	95	45.7	145.9			
29	8.7	157.3	96	45.7	150.6			
30	8.8	126.7	97	45.3	154.9			
31	9.6	117.9	98	45.0	155.6			
32	6.8	181.6	99	44.9	155.6			
33	32.7	185.8	100	45.1	155.6			
34	34.7	180.2						
35	34.6	178.7						
36	33.6	180.4						
37	34.9	183.2						
38	38.1	180.6						
39	43.5	165.5						
40	44.1	148.8						
41	43.4	142.0						
42	43.4	140.5						
43	43.8	140.4						
44	44.3	140.2						
45	44.7	140.1						
46	44.9	140.1						
47	45.0	140.1						
48	44.9	140.2						
49	44.7	140.2						
50	45.1	142.9						
51	45.0	143.4						
52	45.1	143.4						
53	45.4	143.3						
54	45.9	143.2						
55	46.2	143.2						
56	46.5	143.3						
57	46.7	143.3						
58	47.0	143.4						
59	47.5	143.3						
60	47.8	143.2						
61	47.7	143.2						
62	47.5	143.3						
63	47.4	143.3						
64	47.5	143.3						
65	47.4	143.3						
66	47.1	143.4						

BLUE FOX STATION 243 (190M.) 2/SEP/75 537 GMT
LAT= 74.0146N LONG= 136.1629W LTER= 1. LGER= 2.
NIVEL= -8.6 EIVEL= 2.8 NVER= 0. EVER= 0.

DPT	SPD	DRN	DPT	SPD	DRN	DPT	SPD	DRN
0	0.0	999.9	67	1.8	166.9	134	6.4	215.8
1	0.0	999.9	68	1.8	166.0	135	6.3	217.0
2	0.0	999.9	69	1.8	165.0	136	7.0	217.0
3	0.0	999.9	70	1.7	163.9	137	8.6	214.3
4	0.0	999.9	71	1.5	162.4	138	11.2	206.6
5	0.0	999.9	72	1.4	160.3	139	14.6	192.2
6	8.2	154.3	73	1.3	157.5	140	15.3	189.1
7	10.1	145.8	74	0.8	149.0	141	16.0	186.3
8	12.7	154.4	75	0.6	136.5	142	16.5	183.5
9	13.4	162.0	76	0.9	137.9	143	17.2	180.9
10	13.3	171.2	77	0.7	117.3	144	17.7	178.2
11	12.8	178.2	78	0.7	87.9	145	18.5	173.8
12	11.9	183.6	79	0.8	86.7	146	19.1	170.8
13	10.1	188.7	80	1.1	89.3	147	19.6	168.9
14	8.3	189.1	81	1.2	87.7	148	19.7	165.2
15	6.9	184.0	82	1.3	86.9	149	19.3	161.3
16	6.2	176.1	83	1.4	86.5	150	18.9	162.6
17	5.8	171.4	84	1.5	86.5	151	18.4	162.1
18	5.5	165.7	85	1.6	86.8	152	18.5	160.3
19	5.3	161.0	86	1.7	87.3	153	18.7	158.5
20	5.3	157.7	87	1.7	88.1	154	18.6	156.8
21	5.5	156.3	88	1.7	89.2	155	18.5	157.2
22	5.7	156.2	89	1.7	90.6	156	18.5	160.7
23	5.9	156.9	90	1.6	92.4	157	18.3	161.6
24	6.2	158.3	91	1.6	99.4	158	18.2	160.6
25	6.8	159.9	92	1.5	98.5	159	18.5	159.0
26	7.0	160.9	93	1.4	96.8	160	18.7	157.3
27	6.9	161.5	94	1.3	89.4	161	18.1	155.3
28	6.2	162.1	95	1.2	98.2	162	17.3	152.8
29	4.8	163.5	96	1.3	115.6	163	16.4	150.7
30	4.2	163.2	97	1.2	132.3	164	16.0	150.7
31	3.6	162.9	98	0.9	136.3	165	16.2	151.9
32	3.2	162.8	99	1.0	115.0	166	16.5	153.3
33	2.9	162.3	100	1.2	106.5	167	16.4	154.5
34	2.7	161.9	101	1.6	108.1	168	16.4	155.3
35	2.6	161.6	102	1.8	109.9	169	16.4	155.8
36	2.6	161.3	103	1.9	105.8	170	16.6	155.4
37	2.5	161.0	104	1.9	111.8	171	16.5	153.3
38	2.5	160.9	105	1.7	130.7	172	15.8	149.4
39	2.5	160.8	106	1.4	133.8	173	15.1	147.1
40	2.4	160.8	107	1.2	123.3	174	14.2	145.2
41	2.2	160.8	108	1.0	112.2	175	13.3	141.6
42	1.8	160.7	109	0.8	105.0	176	12.8	137.3
43	1.5	160.8	110	0.5	100.1	177	12.3	133.6
44	1.3	161.1	111	0.4	108.4	178	12.2	130.5
45	1.0	161.7	112	0.4	118.5	179	12.7	128.7
46	0.6	163.1	113	0.6	118.3	180	13.2	129.4
47	0.4	166.5	114	1.2	102.5	181	13.3	132.1
48	0.3	174.1	115	1.5	103.3	182	13.6	136.1
49	0.2	189.7	116	1.7	106.8	183	14.6	140.4
50	0.1	211.3	117	1.8	112.5	184	14.9	144.1
51	0.1	223.4	118	1.9	117.0	185	15.0	146.0
52	0.2	221.7	119	1.8	120.2	186	14.9	146.6
53	0.2	212.9	120	1.9	128.4	187	14.8	146.1
54	0.3	202.9	121	1.8	136.1	188	14.6	144.1
55	0.4	194.6	122	1.8	145.4	189	14.2	141.4
56	0.5	188.3	123	1.8	156.2	190	14.2	139.0
57	0.6	183.6	124	1.9	167.9			
58	0.8	180.0	125	2.0	178.4			
59	0.9	177.3	126	2.3	189.7			
60	1.1	175.1	127	2.7	197.9			
61	1.2	173.4	128	3.1	203.7			
62	1.4	171.9	129	3.5	207.9			
63	1.5	170.7	130	4.0	210.9			
64	1.6	169.6	131	4.5	213.0			
65	1.7	168.6	132	5.0	214.5			
66	1.8	167.7	133	5.5	215.5			

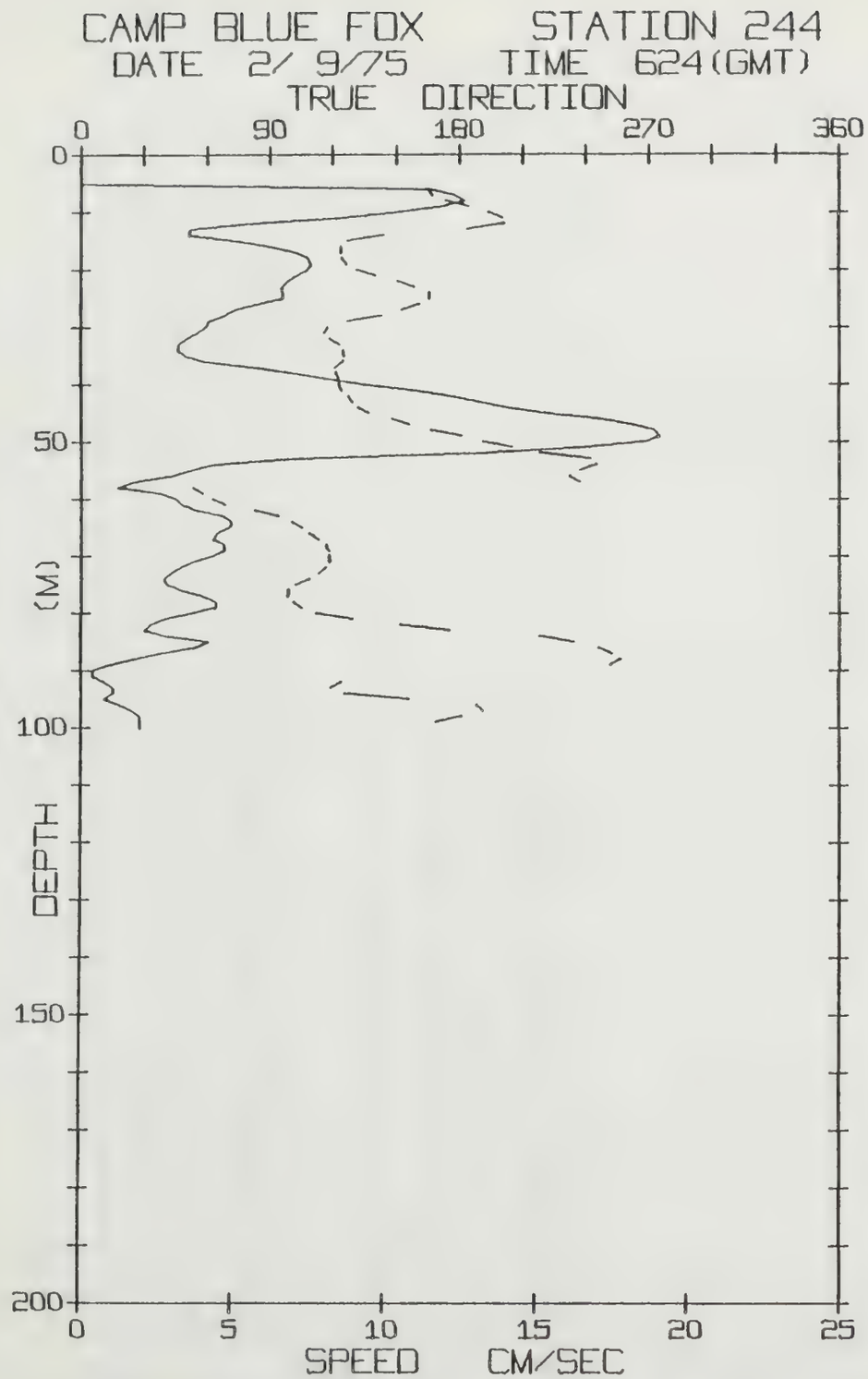
CAMP BLUE FOX STATION 244
DATE 2/ 9/75 TIME 624(GMT)
TRUE DIRECTION
0
90
180
270
360
DEPTH (M)
0
50
100
150
200
SPEED CM/SEC
0
5
10
15
20
25

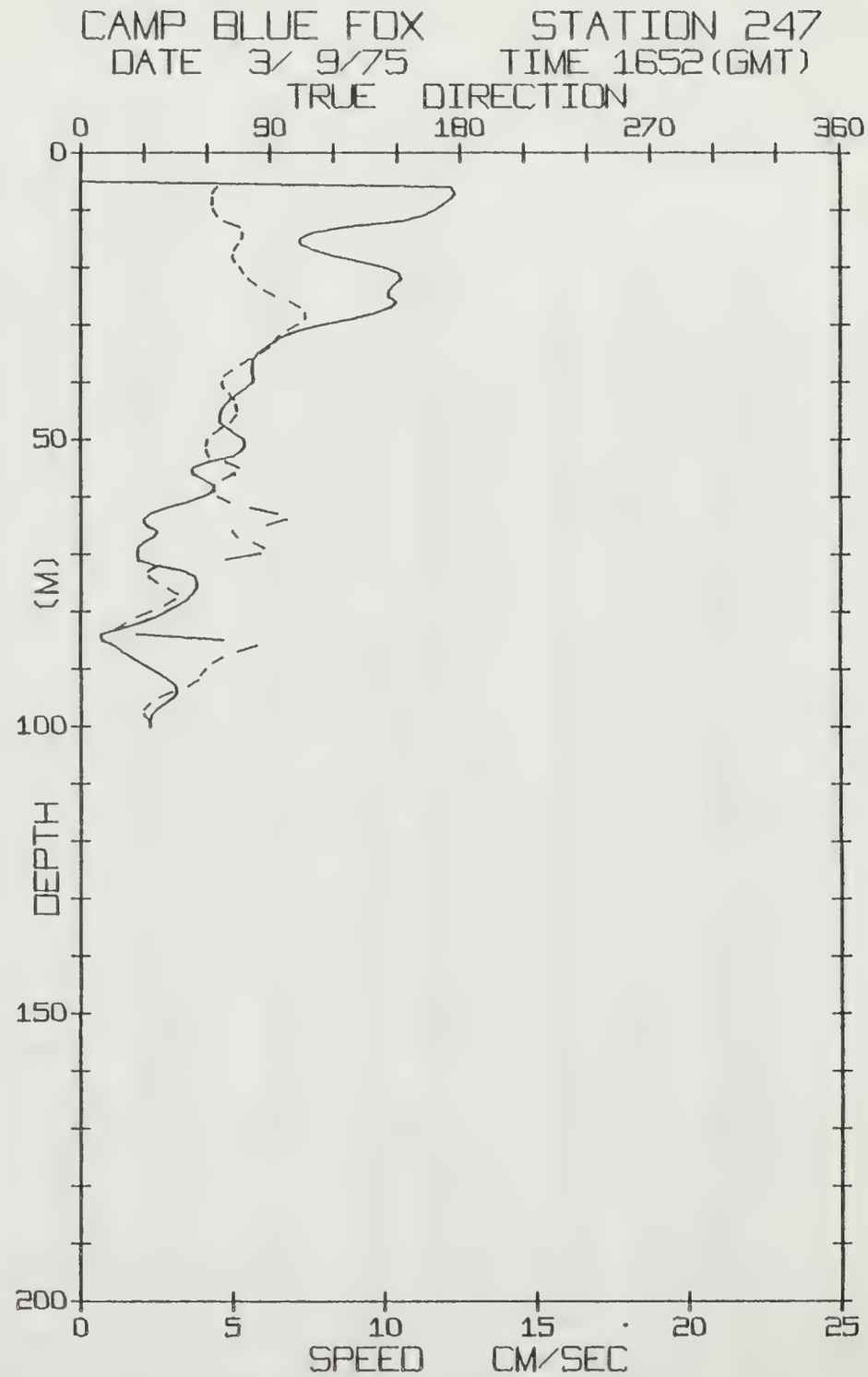
CAMP BLUE FOX STATION 247
DATE 3/ 9/75 TIME 1652(GMT)
TRUE DIRECTION
0
90
180
270
360
DEPTH (M)
0
50
100
150
200
SPEED CM/SEC
0
5
10
15
20
25

BLUE FOX STATION 244 (100M.) 2/SEP/75 624 GMT
LAT= 74.0124N LONG= 136.1605W LTER= 0. LGER= 0.
NIVEL= -8.6 EIVEL= 2.2 NVER= 0. EVER= 0.

DPT	SPD	DRN	DPT	SPD	DRN	DPT	SPD	DRN
0	0.0	999.9	67	4.3	112.9			
1	0.0	999.9	68	4.7	116.5			
2	0.0	999.9	69	4.7	118.2			
3	0.0	999.9	70	4.3	118.3			
4	0.0	999.9	71	3.7	117.9			
5	0.0	999.9	72	3.3	116.2			
6	11.5	165.2	73	3.0	112.9			
7	12.3	167.1	74	2.7	108.4			
8	12.7	173.2	75	2.9	101.9			
9	11.9	184.3	76	3.3	98.5			
10	10.4	194.0	77	4.0	97.9			
11	8.6	200.4	78	4.4	101.0			
12	5.6	201.4	79	4.4	104.8			
13	3.6	183.4	80	3.7	111.9			
14	3.5	143.9	81	2.8	129.1			
15	5.2	126.4	82	2.3	151.7			
16	6.3	123.6	83	2.1	175.7			
17	7.1	123.4	84	2.8	217.8			
18	7.5	124.4	85	4.2	234.2			
19	7.6	126.8	86	3.8	246.2			
20	7.5	131.2	87	2.7	252.2			
21	7.1	139.7	88	1.8	255.9			
22	6.8	150.6	89	1.0	251.5			
23	6.6	158.7	90	0.4	221.3			
24	6.7	165.5	91	0.4	146.7			
25	6.6	165.3	92	0.7	123.6			
26	5.8	160.7	93	1.0	118.6			
27	5.1	152.5	94	1.0	125.2			
28	4.7	142.6	95	0.7	156.2			
29	4.2	126.7	96	1.2	188.5			
30	4.1	117.0	97	1.7	191.4			
31	3.8	115.3	98	1.9	180.6			
32	3.5	118.4	99	2.0	168.7			
33	3.2	122.8	100	2.0	168.7			
34	3.2	124.9						
35	3.5	125.3						
36	4.0	124.2						
37	5.7	120.8						
38	7.0	121.5						
39	8.1	122.9						
40	9.3	122.7						
41	11.0	124.3						
42	12.1	127.0						
43	13.1	129.2						
44	14.0	131.8						
45	15.3	136.8						
46	17.1	147.8						
47	18.2	156.2						
48	19.0	166.4						
49	19.1	181.0						
50	18.7	191.1						
51	16.6	205.1						
52	13.3	218.3						
53	6.9	242.4						
54	4.4	245.2						
55	3.6	237.4						
56	3.0	232.4						
57	1.7	236.9						
58	1.2	53.1						
59	2.6	57.9						
60	3.2	62.9						
61	3.4	68.6						
62	3.8	82.8						
63	4.7	93.9						
64	5.0	100.4						
65	4.9	105.2						
66	4.5	108.8						

BLUE FOX STATION 247 (100M.) 3/SEP/75 1652 GMT
LAT= 74.0135N LONG= 136.2242W LTER= 2. LGER= 4.
NIVEL= 5.3 EIVEL= 5.8 NVER= 0. EVER= 0.

DPT	SPD	DRN	DPT	SPD	DRN	DPT	SPD	DRN
0	0.0	999.9	67	2.4	74.5			
1	0.0	999.9	68	2.1	81.8			
2	0.0	999.9	69	1.9	87.2			
3	0.0	999.9	70	1.9	84.9			
4	0.0	999.9	71	1.9	68.7			
5	0.0	999.9	72	2.5	37.5			
6	12.2	64.8	73	3.4	31.7			
7	12.4	62.2	74	3.8	32.5			
8	12.2	62.0	75	3.9	36.5			
9	12.0	62.3	76	3.8	41.3			
10	11.7	63.2	77	3.7	45.8			
11	11.3	64.9	78	3.5	44.4			
12	10.6	68.1	79	3.2	39.6			
13	8.8	75.6	80	2.8	33.2			
14	7.7	77.0	81	2.5	26.6			
15	7.2	76.1	82	1.9	21.3			
16	7.3	74.5	83	1.3	16.6			
17	7.7	72.5	84	0.6	26.6			
18	8.3	71.9	85	0.7	67.6			
19	9.2	73.4	86	1.2	83.4			
20	10.0	75.7	87	1.4	74.5			
21	10.5	77.3	88	1.7	67.1			
22	10.6	79.4	89	2.0	62.5			
23	10.3	83.0	90	2.3	59.1			
24	10.2	86.6	91	2.7	56.8			
25	10.1	91.9	92	2.9	55.5			
26	10.4	99.4	93	3.2	50.8			
27	10.2	103.8	94	3.2	43.6			
28	9.7	106.4	95	3.0	37.0			
29	9.0	106.7	96	2.8	32.8			
30	8.0	103.1	97	2.5	30.1			
31	7.2	98.4	98	2.3	30.1			
32	6.7	94.1	99	2.3	32.8			
33	6.3	91.8	100	2.3	32.8			
34	6.0	89.0						
35	5.8	85.0						
36	5.7	80.4						
37	5.6	75.9						
38	5.6	71.6						
39	5.7	67.9						
40	5.6	66.9						
41	5.4	68.0						
42	5.2	70.4						
43	4.9	72.6						
44	4.7	73.8						
45	4.6	74.2						
46	4.6	73.0						
47	4.6	70.9						
48	4.8	66.7						
49	5.1	63.1						
50	5.4	59.9						
51	5.4	59.2						
52	5.3	59.8						
53	5.0	61.3						
54	4.2	68.8						
55	3.7	75.1						
56	3.7	73.0						
57	4.1	67.5						
58	4.4	63.4						
59	4.4	62.4						
60	4.0	65.3						
61	3.5	70.4						
62	2.8	80.2						
63	2.3	93.2						
64	2.1	97.5						
65	2.2	88.3						
66	2.5	72.1						

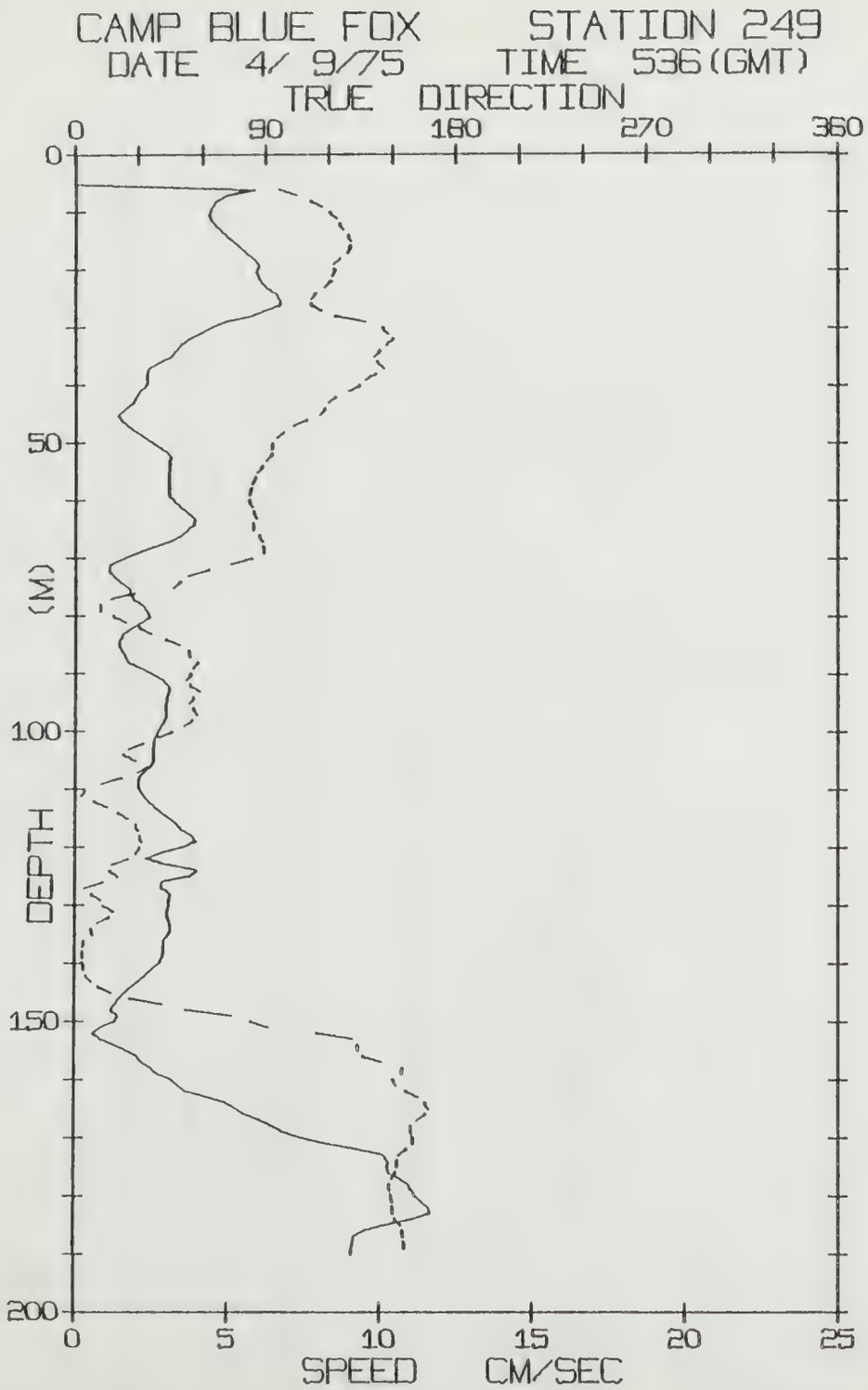
CAMP BLUE FOX STATION 249
DATE 4/ 9/75 TIME 536(GMT)
TRUE DIRECTION
0 90 180 270 360
DEPTH (M)
0 50 100 150 200
SPEED CM/SEC
0 5 10 15 20 25

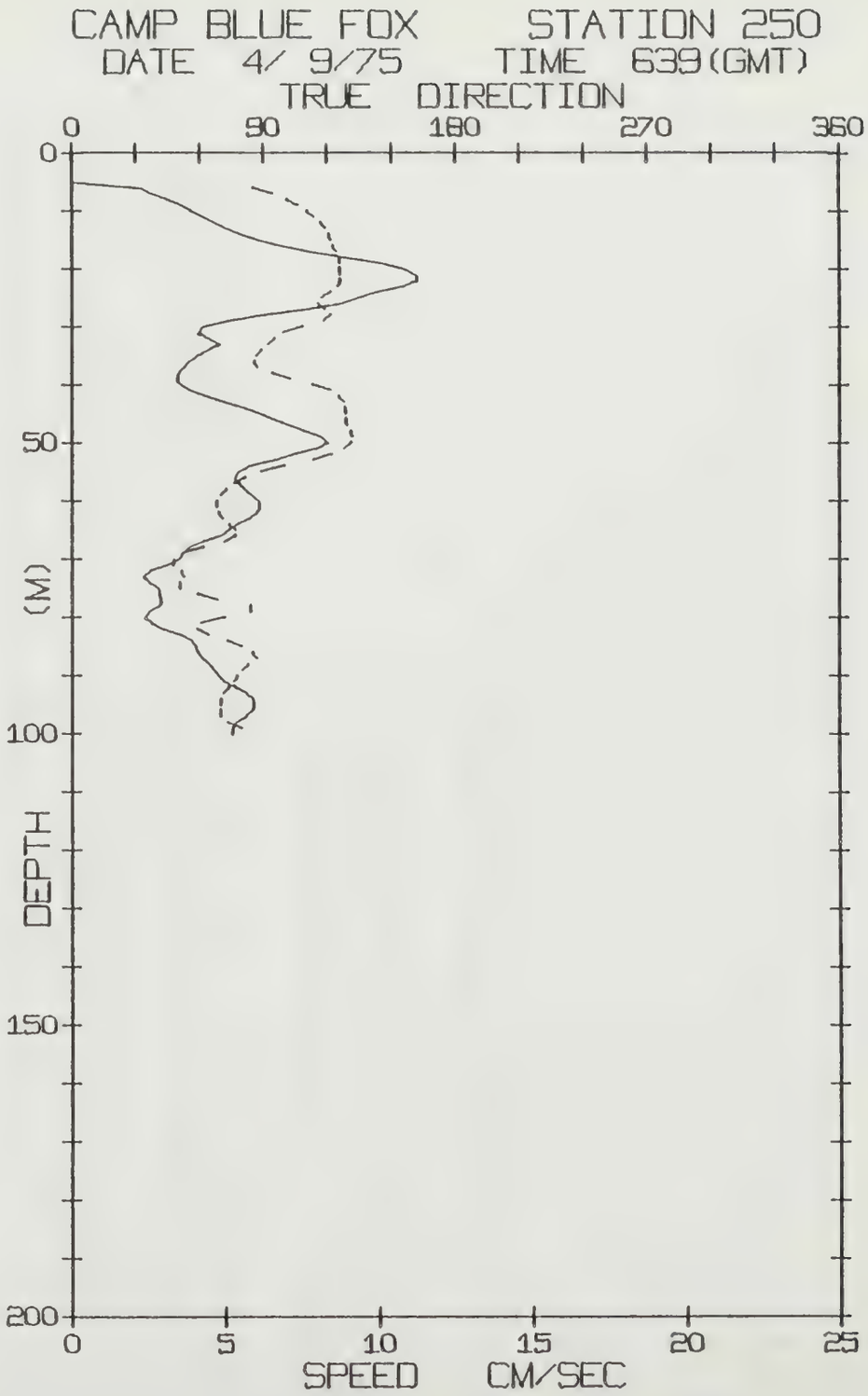
CAMP BLUE FOX STATION 250
DATE 4/ 9/75 TIME 639(GMT)
TRUE DIRECTION
0 90 180 270 360
DEPTH (M)
0 50 100 150 200
SPEED CM/SEC
0 5 10 15 20 25

BLUE FOX STATION 249 (190M.) 4/SEP/75 536 GMT
LAT= 74.0232N LONG= 136.1387W LTER= 1. LGER= 1.
NIVEL= -1.4 EIVEL= 8.2 NVER= 0. EVER= 0.

DPT	SPD	DRN	DPT	SPD	DRN	DPT	SPD	DRN
0	0.0	999.9	67	3.1	88.5	134	3.2	8.3
1	0.0	999.9	68	2.6	89.4	135	3.1	8.7
2	0.0	999.9	69	2.0	89.1	136	2.9	4.8
3	0.0	999.9	70	1.6	84.0	137	2.9	3.9
4	0.0	999.9	71	1.2	73.8	138	2.9	3.7
5	0.0	999.9	72	1.1	63.3	139	2.9	3.9
6	5.9	96.3	73	1.3	53.7	140	2.8	4.5
7	5.0	104.2	74	1.5	50.1	141	2.6	4.6
8	4.6	111.2	75	1.8	46.8	142	2.4	5.7
9	4.5	116.4	76	1.8	28.4	143	2.1	7.8
10	4.4	120.3	77	1.9	16.9	144	1.9	11.4
11	4.5	123.1	78	2.2	12.1	145	1.7	17.2
12	4.6	124.8	79	2.4	11.6	146	1.5	26.2
13	4.8	126.6	80	2.5	18.0	147	1.3	41.4
14	5.0	129.0	81	2.2	24.0	148	1.2	52.5
15	5.2	130.2	82	1.9	30.4	149	1.4	74.5
16	5.4	129.9	83	1.6	36.0	150	1.3	83.5
17	5.6	128.4	84	1.5	43.0	151	0.9	91.4
18	5.9	125.2	85	1.5	49.5	152	0.6	114.4
19	6.1	122.3	86	1.6	53.7	153	0.9	131.1
20	5.9	122.6	87	1.7	54.7	154	1.3	133.6
21	6.0	121.2	88	1.8	57.9	155	1.7	134.5
22	6.1	120.3	89	2.2	55.9	156	2.1	136.6
23	6.3	117.8	90	2.5	55.0	157	2.2	145.3
24	6.6	113.8	91	2.9	53.0	158	2.5	155.0
25	6.7	111.7	92	3.1	54.8	159	2.7	154.5
26	6.7	111.5	93	3.1	58.9	160	3.2	150.9
27	6.2	116.2	94	3.0	56.3	161	3.4	152.1
28	5.7	122.6	95	3.0	54.5	162	3.6	156.8
29	4.9	136.8	96	3.0	56.3	163	4.3	162.4
30	4.4	145.2	97	3.0	57.8	164	5.0	165.5
31	4.1	147.8	98	2.9	55.5	165	5.3	167.3
32	3.7	150.0	99	2.8	51.7	166	5.6	165.9
33	3.5	147.2	100	2.7	46.1	167	6.1	161.8
34	3.3	144.1	101	2.6	39.9	168	6.5	159.3
35	3.1	141.8	102	2.6	32.6	169	6.9	158.8
36	2.7	143.3	103	2.6	25.8	170	7.4	160.1
37	2.4	145.7	104	2.6	23.2	171	8.2	159.9
38	2.4	142.2	105	2.6	28.5	172	9.3	156.8
39	2.4	137.4	106	2.5	34.4	173	10.2	153.4
40	2.3	134.5	107	2.3	30.1	174	10.3	152.6
41	2.1	129.6	108	2.1	22.2	175	10.3	152.3
42	2.0	122.9	109	2.1	13.0	176	10.3	151.5
43	1.9	119.6	110	2.1	5.0	177	10.7	150.0
44	1.6	117.9	111	2.3	3.5	178	10.9	149.0
45	1.4	116.0	112	2.4	8.8	179	11.1	149.2
46	1.5	109.6	113	2.6	14.7	180	11.2	150.2
47	1.8	103.0	114	2.8	20.3	181	11.4	150.8
48	2.0	98.6	115	3.1	25.0	182	11.6	150.8
49	2.3	95.4	116	3.3	28.9	183	11.7	150.8
50	2.6	93.4	117	3.5	30.0	184	11.1	152.0
51	2.9	92.7	118	3.8	30.9	185	10.2	154.4
52	3.1	92.7	119	4.0	31.8	186	9.5	155.3
53	3.1	90.5	120	3.6	30.6	187	9.2	155.6
54	3.1	88.4	121	2.9	29.0	188	9.1	156.2
55	3.1	86.4	122	2.3	25.5	189	9.1	155.8
56	3.1	85.0	123	3.0	17.7	190	9.1	155.8
57	3.1	83.7	124	4.0	16.7			
58	3.1	82.7	125	3.8	20.2			
59	3.1	82.1	126	2.9	13.4			
60	3.3	82.3	127	2.9	5.0			
61	3.5	83.8	128	3.1	7.8			
62	3.7	84.7	129	3.1	12.2			
63	3.9	85.9	130	3.1	13.4			
64	3.9	84.5	131	3.0	18.3			
65	3.7	84.1	132	3.1	16.3			
66	3.5	87.2	133	3.1	11.2			

BLUE FOX STATION 250 (100M.) 4/SEP/75 639 GMT
LAT= 74.0227N LONG= 136.1270W LTER= 2. LGER= 3.
NIVEL= -1.2 EIVEL= 10.2 NVER= 0. EVER= 0.

DPT	SPD	DRN	DPT	SPD	DRN	DPT	SPD	DRN
0	0.0	999.9	67	4.3	72.0			
1	0.0	999.9	68	3.8	61.9			
2	0.0	999.9	69	3.6	52.0			
3	0.0	999.9	70	3.5	48.2			
4	0.0	999.9	71	3.1	47.6			
5	0.0	999.9	72	2.6	51.5			
6	2.3	85.3	73	2.4	52.9			
7	2.7	94.2	74	2.6	50.8			
8	3.2	100.7	75	2.8	51.4			
9	3.6	105.8	76	2.9	59.1			
10	4.0	110.3	77	2.9	68.2			
11	4.3	113.4	78	2.9	83.8			
12	4.7	116.8	79	2.5	83.7			
13	5.1	119.3	80	2.4	71.8			
14	5.6	120.9	81	2.6	60.5			
15	6.1	121.8	82	2.9	59.0			
16	6.9	122.6	83	3.6	64.2			
17	7.8	124.2	84	3.9	72.8			
18	8.9	125.6	85	4.1	79.5			
19	10.1	125.8	86	4.1	84.9			
20	10.8	125.9	87	4.3	86.8			
21	11.2	126.3	88	4.5	83.0			
22	11.3	126.2	89	4.6	80.0			
23	10.8	124.9	90	4.8	77.7			
24	9.9	121.7	91	5.0	76.1			
25	9.3	117.3	92	5.3	73.6			
26	8.8	115.9	93	5.7	71.4			
27	7.7	118.5	94	5.9	70.0			
28	6.2	121.2	95	6.0	69.5			
29	5.1	118.4	96	5.9	69.5			
30	4.3	108.5	97	5.7	70.3			
31	4.1	99.4	98	5.4	73.2			
32	4.5	95.2	99	5.2	79.4			
33	4.8	92.6	100	5.2	79.4			
34	4.4	89.1						
35	4.1	86.6						
36	3.8	85.7						
37	3.7	87.2						
38	3.5	94.0						
39	3.5	102.3						
40	3.6	112.7						
41	3.9	121.6						
42	4.4	125.6						
43	5.0	127.6						
44	5.7	128.6						
45	6.2	129.0						
46	6.6	128.9						
47	7.1	129.4						
48	7.6	130.9						
49	8.1	131.9						
50	8.4	131.0						
51	8.0	128.1						
52	7.2	122.2						
53	6.6	113.2						
54	5.8	100.0						
55	5.4	88.9						
56	5.3	81.3						
57	5.5	76.4						
58	5.7	72.5						
59	5.9	69.9						
60	6.1	68.3						
61	6.2	67.8						
62	6.0	69.0						
63	5.8	70.9						
64	5.4	74.1						
65	5.1	76.6						
66	4.9	76.6						

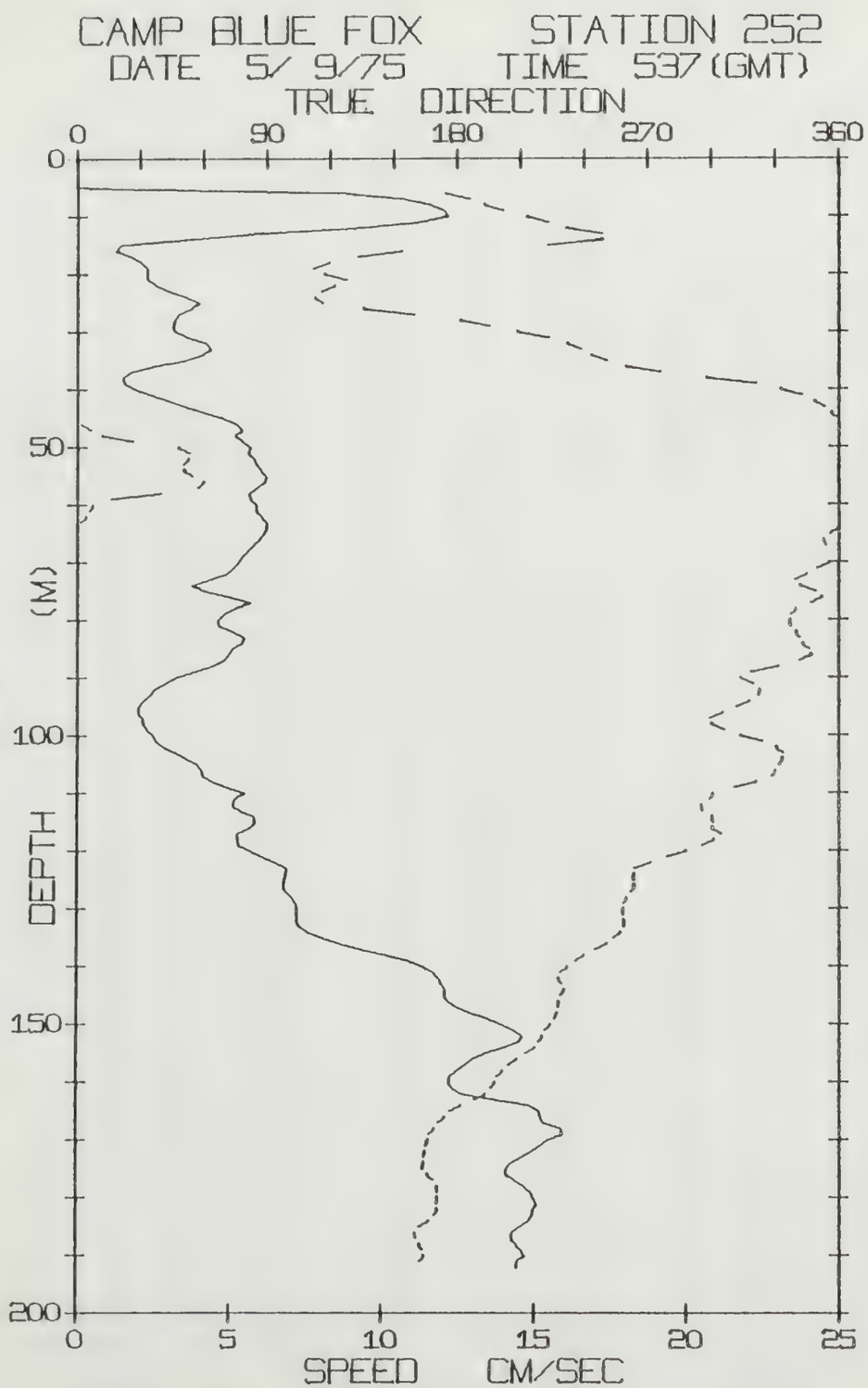
CAMP BLUE FOX STATION 252
DATE 5/ 9/75 TIME 537(GMT)
TRUE DIRECTION
0 90 180 270 360
DEPTH (M)
0 50 100 150 200
0 5 10 15 20 25
SPEED CM/SEC

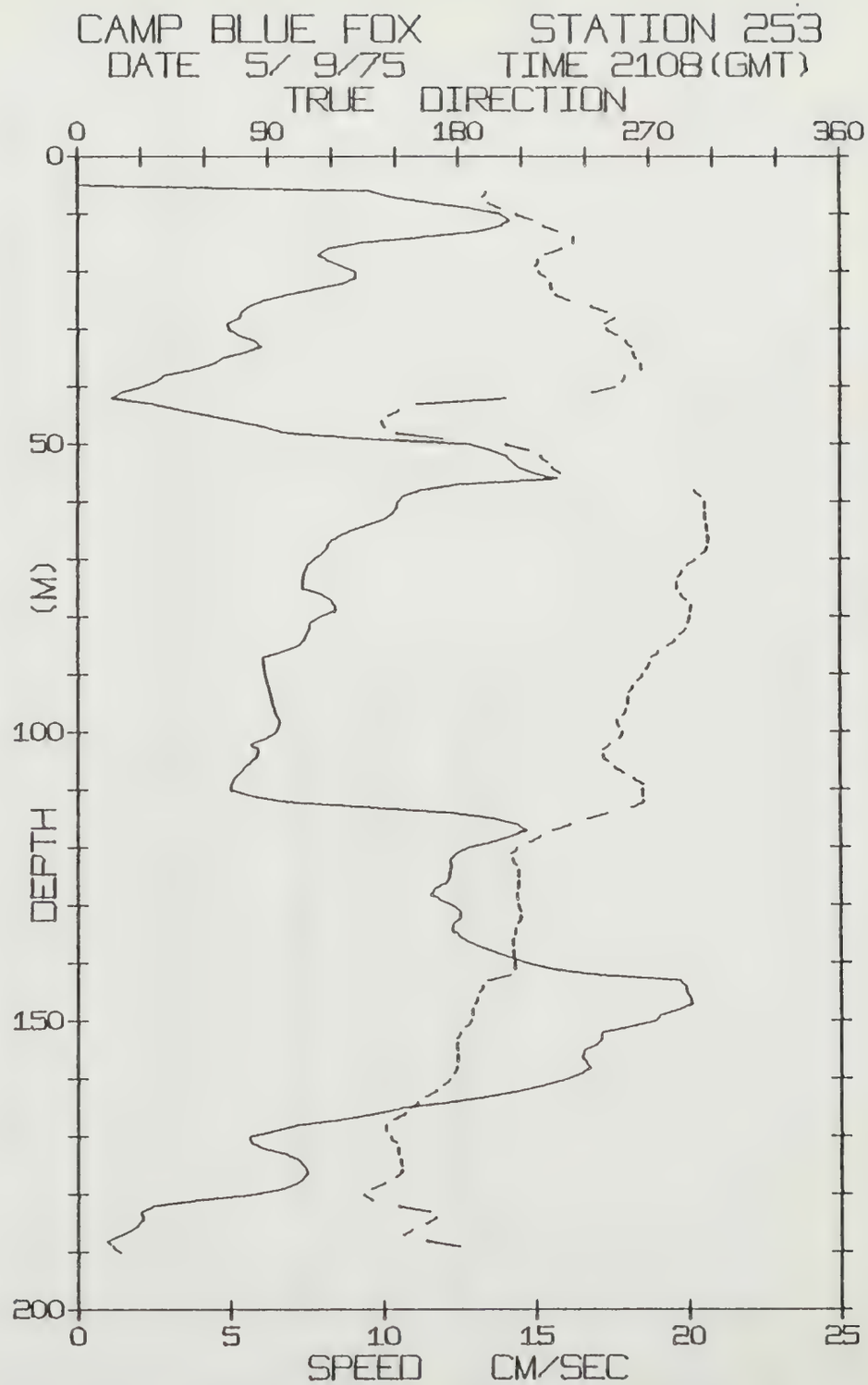
CAMP BLUE FOX STATION 253
DATE 5/ 9/75 TIME 2108(GMT)
TRUE DIRECTION
0 90 180 270 360
DEPTH (M)
0 50 100 150 200
0 5 10 15 20 25
SPEED CM/SEC

BLUE FOX STATION 252 (192M.) 5/SEP/75 537 GMT
LAT= 74.0275N LONG= 136.0871W LTER= 378. LGER= 478.
NIVEL= -7.2 EIVEL= -2.3 NVER= 5. EVER= 5.

DPT	SPD	DRN	DPT	SPD	DRN	DPT	SPD	DRN
0	0.0	999.9	67	5.8	354.3	134	7.6	257.3
1	0.0	999.9	68	5.6	357.4	135	8.1	254.2
2	0.0	999.9	69	5.4	0.4	136	8.6	250.9
3	0.0	999.9	70	5.3	356.1	137	9.3	245.4
4	0.0	999.9	71	5.1	350.4	138	10.1	239.8
5	0.0	999.9	72	4.9	345.2	139	10.9	236.3
6	8.8	174.7	73	4.4	339.9	140	11.3	232.1
7	10.7	185.9	74	3.8	342.3	141	11.7	229.1
8	11.6	193.4	75	4.2	349.5	142	11.9	227.9
9	12.1	201.6	76	5.0	352.0	143	12.0	229.6
10	12.2	213.1	77	5.7	347.5	144	12.1	230.3
11	11.3	222.7	78	5.2	340.3	145	12.1	229.1
12	9.3	231.9	79	4.8	338.2	146	12.2	227.8
13	5.9	248.3	80	4.6	337.2	147	12.5	227.7
14	3.7	248.5	81	4.7	337.8	148	12.9	227.1
15	1.4	223.0	82	5.1	340.1	149	13.5	226.0
16	1.3	153.7	83	5.5	341.7	150	13.9	224.1
17	1.8	133.2	84	5.4	343.4	151	14.3	221.9
18	2.1	119.5	85	5.1	346.0	152	14.6	219.9
19	2.3	112.1	86	5.0	347.3	153	14.5	218.5
20	2.3	117.5	87	4.8	341.9	154	14.1	216.7
21	2.3	127.3	88	4.4	331.8	155	13.4	212.5
22	2.6	122.0	89	3.8	319.1	156	13.0	208.1
23	3.0	115.9	90	3.2	314.2	157	12.7	204.6
24	3.6	113.0	91	2.9	319.8	158	12.5	201.6
25	4.0	116.2	92	2.6	322.9	159	12.2	199.2
26	3.8	135.6	93	2.4	322.2	160	12.2	197.7
27	3.3	159.2	94	2.2	318.1	161	12.3	196.1
28	3.2	181.6	95	2.0	312.2	162	12.6	193.4
29	3.1	195.2	96	2.0	305.6	163	13.7	188.6
30	3.2	208.7	97	2.2	299.5	164	14.9	181.8
31	3.7	223.0	98	2.2	300.3	165	15.2	176.9
32	4.3	232.3	99	2.3	305.9	166	15.2	174.0
33	4.4	238.5	100	2.5	314.0	167	15.3	171.3
34	4.1	243.5	101	2.6	323.9	168	15.9	169.2
35	3.5	250.8	102	2.8	330.8	169	16.0	166.9
36	2.5	259.9	103	3.2	333.6	170	15.5	166.2
37	1.8	275.9	104	3.6	333.4	171	15.2	165.3
38	1.5	297.8	105	4.0	332.1	172	14.9	165.0
39	1.6	321.1	106	4.1	330.3	173	14.6	164.3
40	1.9	333.0	107	4.2	328.8	174	14.3	163.7
41	2.4	342.7	108	4.5	321.4	175	14.1	163.5
42	3.0	348.9	109	4.9	311.4	176	14.1	166.3
43	3.5	353.3	110	5.5	300.7	177	14.4	169.1
44	4.2	356.8	111	5.2	299.5	178	14.7	170.7
45	4.8	359.8	112	5.1	295.4	179	14.9	170.9
46	5.2	2.1	113	5.3	295.9	180	15.0	170.7
47	5.4	6.6	114	5.8	300.3	181	15.1	170.4
48	5.2	12.0	115	5.9	300.9	182	15.0	170.9
49	5.4	26.3	116	5.7	300.4	183	14.9	169.5
50	5.7	48.0	117	5.3	304.4	184	14.8	166.6
51	5.6	53.2	118	5.3	301.3	185	14.5	162.2
52	5.8	53.1	119	5.3	296.0	186	14.3	160.1
53	5.9	50.6	120	5.7	288.0	187	14.3	160.6
54	6.0	50.8	121	6.1	279.5	188	14.4	162.2
55	6.2	54.7	122	6.5	271.3	189	14.6	163.8
56	6.2	60.2	123	6.9	264.3	190	14.7	164.6
57	5.9	57.6	124	6.9	263.5	191	14.5	162.3
58	5.7	39.7	125	6.8	263.6	192	14.5	162.3
59	5.7	16.1	126	6.8	263.7			
60	5.9	7.4	127	6.9	262.4			
61	5.9	6.1	128	7.1	260.1			
62	6.1	4.2	129	7.2	258.9			
63	6.2	2.0	130	7.3	258.3			
64	6.2	359.8	131	7.2	258.5			
65	6.1	356.1	132	7.2	259.0			
66	6.0	353.3	133	7.3	259.0			

BLUE FOX STATION 253 (190M.) 5/SEP/75 2108 GMT
LAT= 73.9666N LONG= 136.1215W LTER= 2. LGER= 3.
NIVEL= -11.6 EIVEL= -7.2 NVER= 0. EVER= 0.

DPT	SPD	DRN	DPT	SPD	DRN	DPT	SPD	DRN
0	0.0	999.9	67	8.2	297.8	134	12.2	206.3
1	0.0	999.9	68	8.2	297.0	135	12.4	205.9
2	0.0	999.9	69	8.0	294.9	136	12.7	205.3
3	0.0	999.9	70	7.7	291.3	137	13.1	205.4
4	0.0	999.9	71	7.5	287.6	138	13.6	205.5
5	0.0	999.9	72	7.4	285.3	139	14.2	206.0
6	9.6	192.9	73	7.4	283.5	140	14.7	206.1
7	10.2	191.5	74	7.4	282.5	141	15.5	205.9
8	11.4	193.9	75	7.4	282.9	142	16.9	204.0
9	12.9	199.2	76	8.0	284.7	143	19.7	193.6
10	13.9	207.2	77	8.3	287.1	144	19.9	191.0
11	14.2	214.8	78	8.4	289.3	145	20.0	189.5
12	13.9	220.1	79	8.4	288.8	146	20.1	188.6
13	13.2	226.8	80	7.9	288.6	147	20.1	187.4
14	11.4	234.0	81	7.6	287.9	148	19.7	186.4
15	9.3	234.1	82	7.6	286.8	149	19.1	186.0
16	8.2	228.5	83	7.5	284.5	150	18.9	185.5
17	7.9	221.2	84	7.4	282.0	151	18.1	183.1
18	8.2	217.5	85	7.2	278.5	152	17.2	180.4
19	8.7	216.4	86	6.7	274.1	153	17.1	178.7
20	9.1	217.9	87	6.1	271.1	154	17.0	178.7
21	9.1	221.1	88	6.1	269.7	155	16.6	179.0
22	8.8	223.4	89	6.1	268.5	156	16.5	179.2
23	7.8	224.1	90	6.2	266.6	157	16.6	178.8
24	6.9	225.8	91	6.2	264.3	158	16.8	178.4
25	6.1	232.1	92	6.3	262.0	159	16.5	177.3
26	5.6	242.6	93	6.3	260.2	160	16.0	175.3
27	5.4	250.1	94	6.4	259.5	161	15.3	172.5
28	5.3	253.6	95	6.4	259.7	162	14.5	168.9
29	5.0	249.2	96	6.4	258.5	163	13.5	164.3
30	5.0	250.0	97	6.5	257.2	164	12.2	160.2
31	5.3	254.8	98	6.6	254.6	165	10.6	156.7
32	5.8	258.7	99	6.6	255.3	166	9.8	154.3
33	6.0	261.2	100	6.5	256.9	167	8.7	148.9
34	5.5	262.3	101	6.2	255.7	168	7.2	145.4
35	4.8	263.5	102	5.7	250.8	169	6.4	145.4
36	4.5	265.9	103	5.9	248.1	170	5.6	147.3
37	3.8	266.5	104	5.9	247.8	171	5.7	149.5
38	2.9	258.2	105	5.7	249.9	172	6.0	150.9
39	2.6	257.1	106	5.5	253.4	173	6.8	151.1
40	2.1	253.9	107	5.3	257.5	174	7.2	152.3
41	1.4	243.3	108	5.1	262.3	175	7.4	153.1
42	1.1	201.9	109	5.0	266.7	176	7.5	152.6
43	2.4	160.4	110	5.0	266.9	177	7.4	149.8
44	3.3	151.8	111	5.7	266.8	178	7.2	144.5
45	4.3	147.0	112	6.7	267.3	179	6.7	138.6
46	5.2	143.8	113	9.5	261.8	180	5.7	135.1
47	6.1	144.9	114	12.3	250.0	181	3.9	138.6
48	6.8	150.4	115	13.6	240.8	182	2.5	151.2
49	9.2	172.1	116	14.4	232.1	183	2.1	165.5
50	12.9	202.4	117	14.7	224.4	184	2.1	168.5
51	13.5	212.9	118	14.2	218.2	185	2.0	164.4
52	14.0	218.7	119	13.6	213.5	186	1.8	157.8
53	14.2	221.4	120	12.8	206.9	187	1.4	153.8
54	14.5	224.0	121	12.4	204.8	188	1.0	164.6
55	15.0	228.0	122	12.2	205.3	189	1.2	179.7
56	15.7	233.1	123	12.2	206.7	190	1.4	187.0
57	12.4	284.0	124	12.2	208.0			
58	11.2	291.1	125	12.2	208.1			
59	10.7	294.4	126	12.1	208.0			
60	10.5	296.0	127	11.7	207.4			
61	10.4	296.2	128	11.6	207.1			
62	10.3	296.4	129	11.9	207.6			
63	10.1	296.6	130	12.3	208.3			
64	9.5	297.1	131	12.5	209.3			
65	9.0	297.4	132	12.6	209.3			
66	8.5	297.9	133	12.3	207.6			

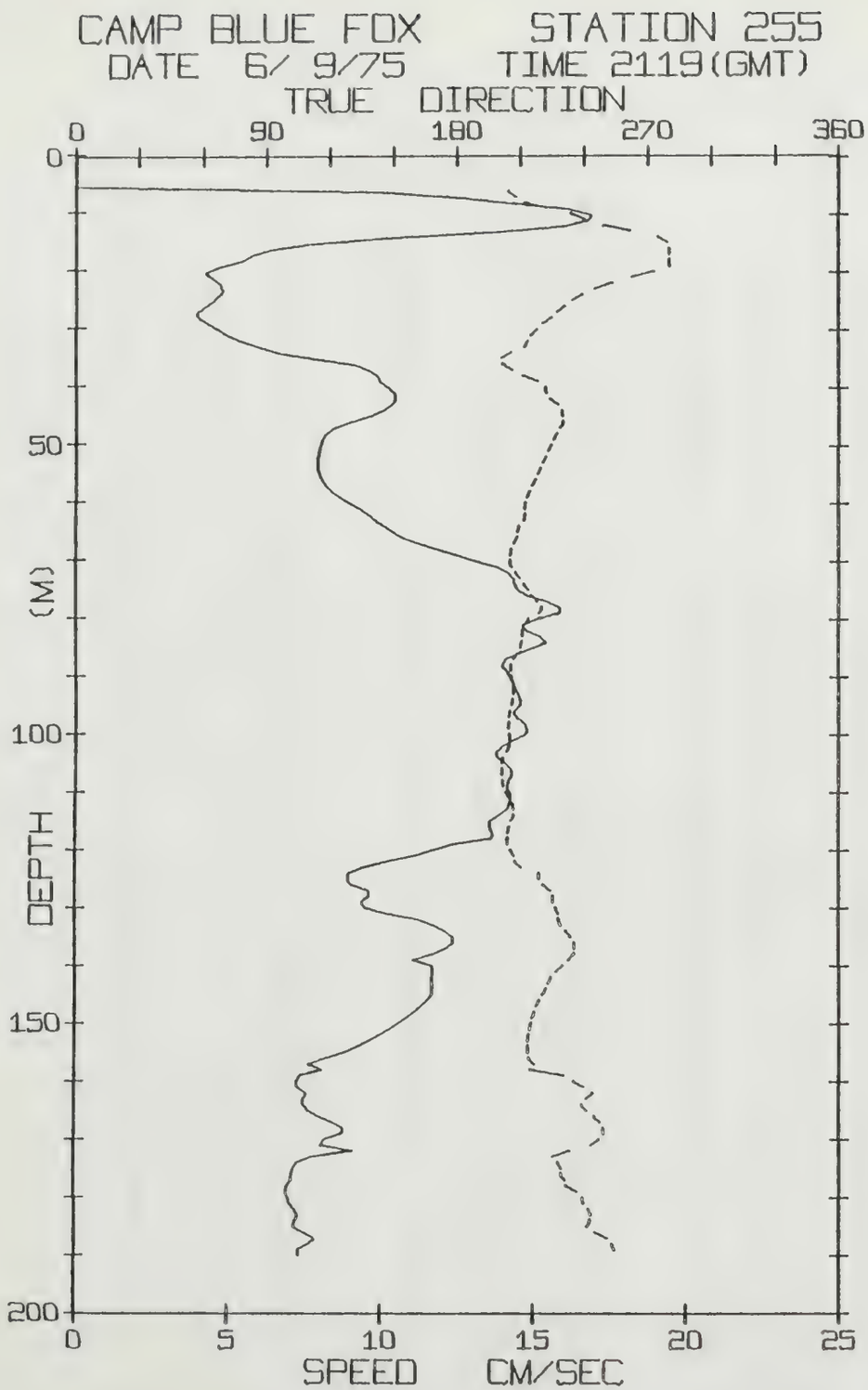
CAMP BLUE FOX
STATION 255
DATE 6/ 9/75
TIME 2119(GMT)
TRUE DIRECTION
0
90
180
270
360
DEPTH (M)
0
50
100
150
200
SPEED CM/SEC
0
5
10
15
20
25

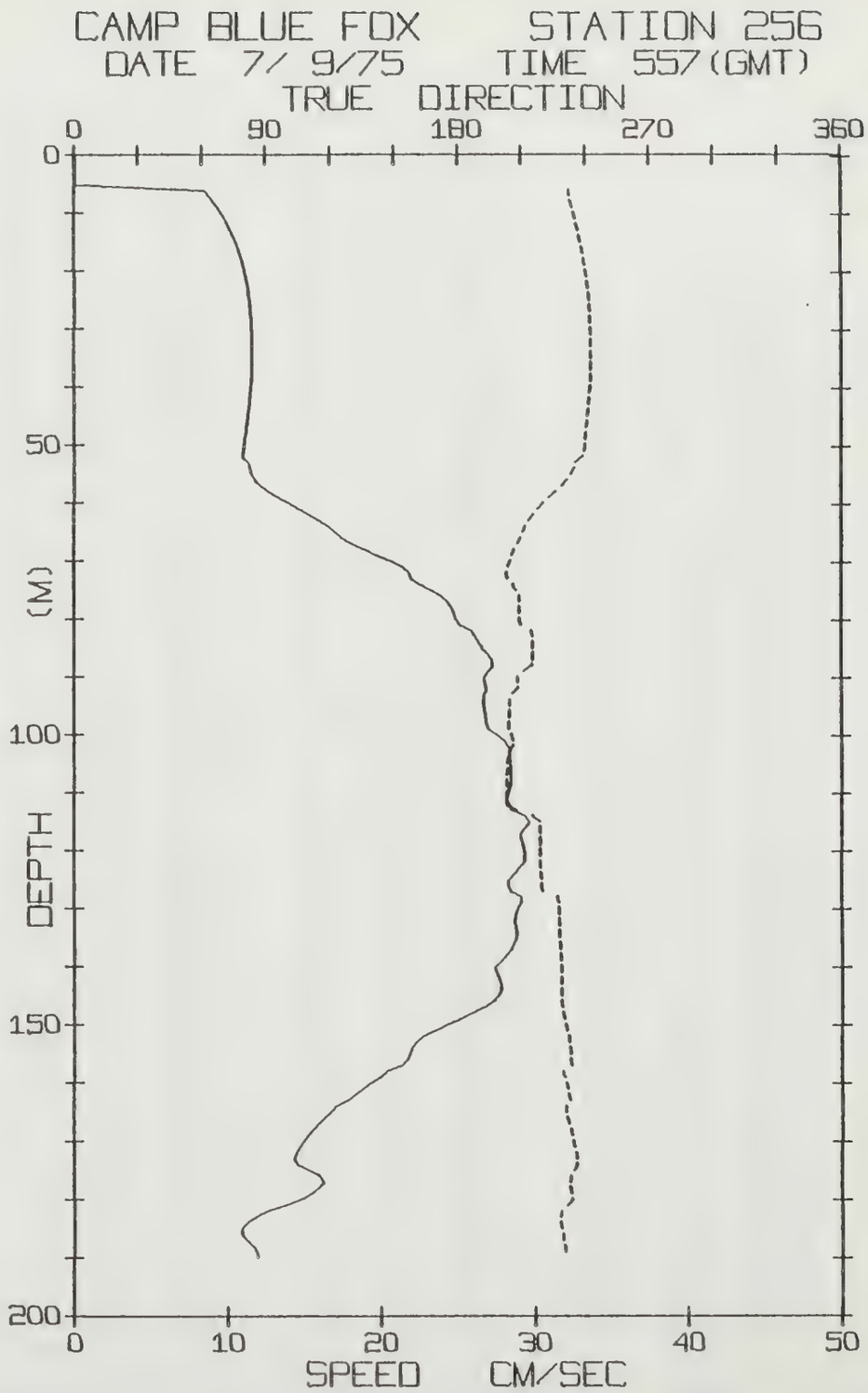
CAMP BLUE FOX
STATION 256
DATE 7/ 9/75
TIME 557(GMT)
TRUE DIRECTION
0
90
180
270
360
DEPTH (M)
0
50
100
150
200
SPEED CM/SEC
0
10
20
30
40
50

BLUE FOX STATION 255 (190M.) 6/SEP/75 2119 GMT
LAT= 73.8986N LONG= 136.3066W LTER= 0. LGER= 0.
NIVEL= -6.4 EIVEL= -8.0 NVER= 0. EVER= 0.

DPT	SPD	DRN	DPT	SPD	DRN	DPT	SPD	DRN
0	0.0	999.9	67	11.3	206.3	134	12.1	231.6
1	0.0	999.9	68	11.9	205.3	135	12.4	234.0
2	0.0	999.9	69	12.5	204.8	136	12.4	235.5
3	0.0	999.9	70	13.1	204.9	137	12.1	235.9
4	0.0	999.9	71	13.8	205.9	138	11.7	235.0
5	0.0	999.9	72	14.2	207.6	139	11.1	232.6
6	9.9	204.1	73	14.4	210.0	140	11.7	229.9
7	12.6	207.7	74	14.4	211.8	141	11.7	226.7
8	14.3	212.0	75	14.5	213.7	142	11.7	224.3
9	16.2	222.6	76	14.8	215.3	143	11.7	223.1
10	16.9	233.7	77	15.5	218.0	144	11.7	221.7
11	16.8	240.5	78	15.9	219.9	145	11.7	220.1
12	16.0	249.0	79	15.8	218.6	146	11.5	218.4
13	13.8	261.7	80	15.1	213.6	147	11.3	217.1
14	10.2	275.0	81	14.6	211.8	148	11.1	216.2
15	7.8	279.5	82	14.8	210.7	149	10.8	215.3
16	6.5	280.3	83	15.2	210.4	150	10.6	214.5
17	5.8	280.0	84	15.4	210.1	151	10.3	214.0
18	5.4	280.4	85	15.0	209.5	152	9.9	213.5
19	4.7	280.6	86	14.5	208.2	153	9.6	213.2
20	4.3	272.7	87	14.1	206.5	154	9.2	213.1
21	4.5	262.3	88	14.0	205.2	155	8.8	213.3
22	4.8	253.0	89	14.2	205.5	156	8.2	214.3
23	4.8	244.7	90	14.3	206.1	157	7.7	216.7
24	4.7	239.0	91	14.4	207.0	158	8.1	214.4
25	4.5	234.3	92	14.4	207.2	159	7.3	230.9
26	4.2	230.5	93	14.5	206.7	160	7.2	235.2
27	3.9	227.2	94	14.6	205.9	161	7.3	240.1
28	4.1	224.3	95	14.6	205.7	162	7.6	243.9
29	4.4	220.1	96	14.4	204.6	163	7.5	240.9
30	4.7	217.3	97	14.5	204.3	164	7.5	239.0
31	5.0	214.5	98	14.7	204.2	165	7.7	241.4
32	5.5	212.8	99	14.8	204.6	166	8.0	244.9
33	6.1	211.5	100	14.7	205.3	167	8.4	247.6
34	6.7	205.1	101	14.4	205.2	168	8.8	249.4
35	7.9	200.8	102	14.0	204.6	169	8.7	249.5
36	9.2	201.7	103	13.8	203.2	170	8.2	246.9
37	9.6	206.2	104	13.9	201.6	171	8.0	243.2
38	9.9	211.0	105	14.1	201.2	172	9.1	233.1
39	10.0	218.0	106	14.3	201.2	173	7.8	225.3
40	10.3	221.7	107	14.3	201.7	174	7.3	228.1
41	10.5	222.6	108	14.2	202.0	175	7.1	229.8
42	10.5	224.1	109	14.1	202.4	176	7.1	229.1
43	10.3	227.8	110	14.3	203.4	177	7.1	231.4
44	10.0	229.6	111	14.3	205.1	178	6.9	231.9
45	9.6	230.4	112	14.2	206.7	179	6.9	236.6
46	9.0	230.4	113	14.1	207.2	180	7.0	239.7
47	8.4	228.5	114	13.9	206.7	181	7.1	240.4
48	8.2	226.7	115	13.6	205.2	182	7.2	242.6
49	8.1	225.4	116	13.6	204.3	183	7.3	243.7
50	8.0	224.2	117	13.7	203.7	184	7.2	242.5
51	7.9	222.9	118	13.6	204.1	185	7.1	241.3
52	7.9	221.4	119	12.4	203.8	186	7.5	245.2
53	7.9	220.0	120	11.7	205.6	187	7.9	251.0
54	8.0	218.8	121	11.1	207.3	188	7.6	253.4
55	8.0	217.7	122	10.2	207.6	189	7.3	254.6
56	8.1	216.4	123	9.4	210.5	190	7.3	254.6
57	8.2	215.2	124	8.9	218.5			
58	8.4	213.8	125	8.9	219.1			
59	8.7	212.6	126	9.1	221.0			
60	9.0	211.8	127	9.6	224.4			
61	9.4	211.5	128	9.6	225.7			
62	9.6	211.5	129	9.4	225.5			
63	9.9	211.0	130	9.5	226.9			
64	10.1	208.7	131	10.2	228.3			
65	10.4	208.1	132	11.3	228.3			
66	10.8	207.7	133	11.8	229.5			

BLUE FOX STATION 256 (190M.) 7/SEP/75 557 GMT
LAT= 73.8846N LONG= 136.4014W LTER= 22. LGER= 45.
NIVEL= -1.0 EIVEL= -8.6 NVER= 0. EVER= 1.

DPT	SPD	DRN	DPT	SPD	DRN	DPT	SPD	DRN
0	0.0	999.9	67	18.1	207.9	134	28.9	228.0
1	0.0	999.9	68	19.0	206.4	135	28.8	228.1
2	0.0	999.9	69	19.7	205.3	136	28.6	228.3
3	0.0	999.9	70	20.7	204.0	137	28.4	228.5
4	0.0	999.9	71	21.4	203.1	138	28.1	228.6
5	0.0	999.9	72	21.9	202.6	139	27.8	228.8
6	8.6	232.3	73	22.0	203.6	140	27.4	229.0
7	8.9	232.9	74	22.5	206.0	141	27.5	228.9
8	9.2	233.5	75	23.3	207.8	142	27.7	228.8
9	9.4	234.2	76	24.0	209.2	143	27.8	228.8
10	9.7	234.9	77	24.4	208.9	144	27.8	228.8
11	9.9	235.5	78	24.7	208.9	145	27.6	228.9
12	10.1	236.2	79	24.8	209.0	146	27.2	229.1
13	10.3	236.8	80	24.9	209.1	147	26.7	229.5
14	10.5	237.5	81	25.2	210.2	148	25.9	229.9
15	10.6	238.1	82	25.9	214.6	149	25.2	230.5
16	10.8	238.6	83	26.2	215.6	150	24.3	231.1
17	10.9	239.1	84	26.4	215.4	151	23.5	231.6
18	11.0	239.7	85	26.7	215.4	152	22.7	232.4
19	11.1	240.1	86	27.0	215.3	153	22.3	232.7
20	11.2	240.6	87	27.3	215.3	154	22.0	233.1
21	11.3	240.9	88	27.3	214.6	155	21.8	233.3
22	11.3	241.3	89	26.9	211.0	156	21.7	233.4
23	11.4	241.6	90	26.7	208.4	157	21.3	233.8
24	11.4	241.8	91	26.8	208.3	158	20.4	229.3
25	11.5	242.1	92	26.9	208.1	159	19.9	230.6
26	11.5	242.3	93	26.7	205.3	160	19.3	231.3
27	11.6	242.4	94	26.6	204.1	161	18.8	231.9
28	11.6	242.6	95	26.8	204.0	162	18.3	232.5
29	11.6	242.6	96	26.8	203.8	163	17.9	233.1
30	11.6	242.7	97	26.9	203.8	164	17.0	230.6
31	11.6	242.7	98	26.9	203.6	165	16.7	231.2
32	11.6	242.7	99	27.1	204.3	166	16.3	231.8
33	11.6	242.7	100	27.6	205.6	167	15.9	232.5
34	11.6	242.6	101	28.1	206.6	168	15.6	233.2
35	11.6	242.5	102	28.3	205.9	169	15.2	233.9
36	11.6	242.4	103	28.3	203.9	170	14.9	234.5
37	11.6	242.3	104	28.4	203.1	171	14.7	235.1
38	11.5	242.2	105	28.5	202.9	172	14.4	235.8
39	11.5	242.0	106	28.5	202.9	173	14.3	236.1
40	11.5	241.8	107	28.4	202.7	174	14.6	235.5
41	11.4	241.6	108	28.4	202.7	175	15.2	234.1
42	11.4	241.4	109	28.3	202.8	176	16.0	232.7
43	11.4	241.2	110	28.2	202.8	177	16.3	232.2
44	11.3	240.9	111	28.1	202.8	178	15.9	232.9
45	11.3	240.7	112	28.2	204.2	179	15.5	233.9
46	11.2	240.4	113	28.6	207.9	180	14.9	233.8
47	11.2	240.2	114	29.4	215.1	181	13.9	231.1
48	11.1	239.9	115	29.7	218.9	182	12.7	228.4
49	11.1	239.7	116	29.4	219.0	183	11.9	227.7
50	11.0	239.4	117	29.0	219.2	184	11.3	228.4
51	11.0	239.1	118	29.2	219.1	185	10.9	229.1
52	11.0	238.2	119	29.3	219.1	186	10.9	229.5
53	11.4	235.2	120	29.4	219.0	187	11.3	229.8
54	11.5	234.1	121	29.4	219.0	188	11.6	230.3
55	11.6	233.0	122	29.3	219.1	189	12.0	230.8
56	11.9	231.0	123	29.0	219.2	190	12.0	230.8
57	12.2	228.7	124	28.7	219.4			
58	12.7	226.0	125	28.3	219.6			
59	13.4	222.9	126	28.3	219.6			
60	14.1	220.0	127	28.5	220.2			
61	14.7	217.6	128	29.2	226.7			
62	15.4	215.4	129	29.1	227.8			
63	16.0	213.3	130	28.9	227.9			
64	16.6	211.6	131	28.7	227.9			
65	17.1	210.4	132	28.7	228.0			
66	17.5	209.2	133	28.8	228.0			

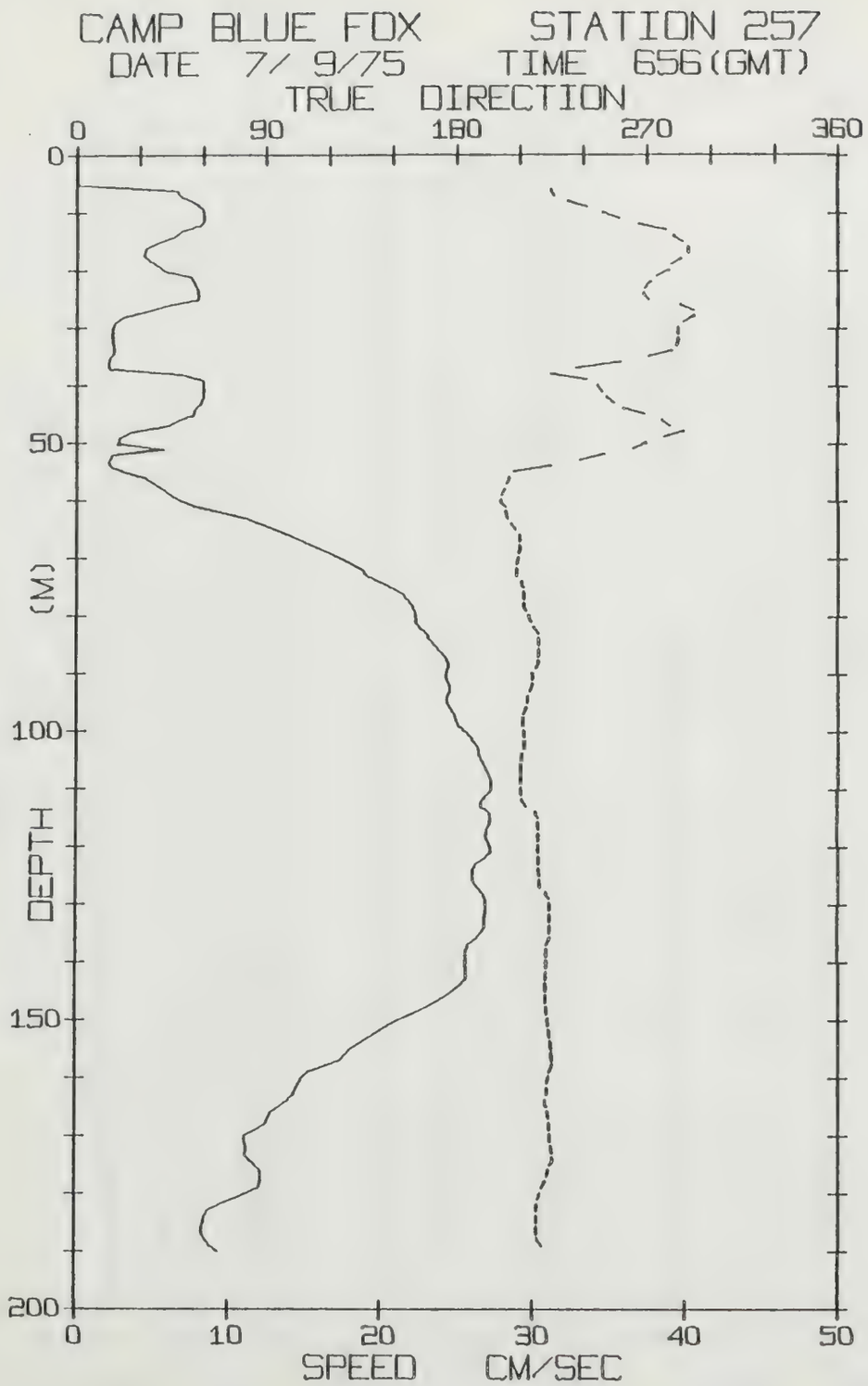
CAMP BLUE FOX STATION 257
DATE 7/ 9/75 TIME 656(GMT)
TRUE DIRECTION
0 90 180 270 360
DEPTH (M)
0 50 100 150 200
0 10 20 30 40 50
SPEED CM/SEC

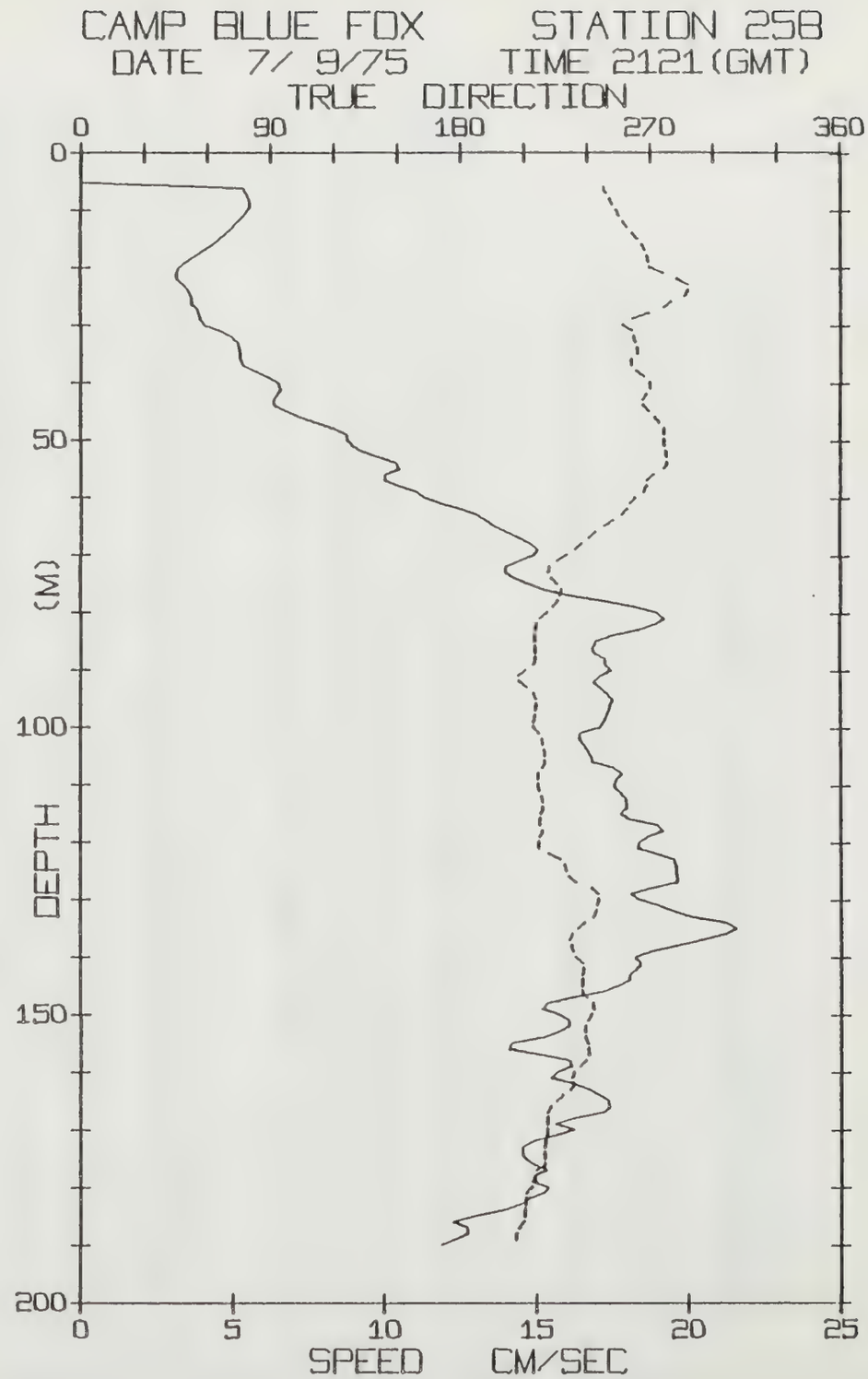
CAMP BLUE FOX STATION 258
DATE 7/ 9/75 TIME 2121(GMT)
TRUE DIRECTION
0 90 180 270 360
DEPTH (M)
0 50 100 150 200
0 5 10 15 20 25
SPEED CM/SEC

BLUE FOX STATION 257 (190M.) 7/SEP/75 656 GMT
LAT= 73.8842N LONG= 136.4094W LTER= 2. LGER= 4.
NIVEL= -1.6 EIVEL= -4.9 NVER= 0. EVER= 0.

DPT	SPD	DRN	DPT	SPD	DRN	DPT	SPD	DRN
0	0.0	999.9	67	15.0	210.2	134	26.8	224.0
1	0.0	999.9	68	15.8	209.7	135	26.6	224.1
2	0.0	999.9	69	16.7	209.1	136	26.2	223.4
3	0.0	999.9	70	17.5	208.5	137	25.8	222.0
4	0.0	999.9	71	18.2	208.2	138	25.6	222.1
5	0.0	999.9	72	18.9	208.0	139	25.6	222.1
6	6.6	224.3	73	19.2	208.2	140	25.6	222.0
7	6.9	226.1	74	20.0	210.5	141	25.7	222.0
8	7.8	232.5	75	20.8	211.6	142	25.7	221.9
9	8.3	241.5	76	21.5	211.9	143	25.5	222.0
10	8.4	249.1	77	21.8	211.8	144	25.2	222.0
11	8.4	256.7	78	22.1	211.7	145	24.8	222.1
12	8.1	265.7	79	22.3	213.0	146	24.2	222.2
13	6.9	278.8	80	22.4	214.3	147	23.6	222.4
14	6.4	282.4	81	22.4	215.5	148	22.9	222.7
15	5.4	286.5	82	22.7	216.8	149	22.1	223.0
16	4.5	289.5	83	23.1	218.8	150	21.2	223.4
17	4.4	289.1	84	23.3	218.9	151	20.5	223.7
18	4.8	285.7	85	23.6	218.9	152	19.9	224.0
19	5.4	281.2	86	23.9	218.9	153	19.3	224.4
20	5.9	279.9	87	24.3	218.9	154	18.7	224.7
21	7.6	274.3	88	24.5	218.5	155	18.1	225.0
22	7.8	271.4	89	24.4	217.1	156	17.7	225.3
23	8.0	268.9	90	24.3	215.6	157	17.4	225.5
24	8.1	268.1	91	24.4	215.5	158	16.4	224.7
25	7.9	270.8	92	24.6	215.3	159	15.4	223.6
26	5.9	285.6	93	24.5	214.5	160	14.9	223.1
27	4.6	292.0	94	24.3	213.3	161	14.6	222.6
28	3.0	291.9	95	24.4	213.3	162	14.4	222.3
29	2.5	287.0	96	24.7	212.6	163	14.3	222.6
30	2.3	284.6	97	24.9	211.2	164	13.9	221.5
31	2.4	284.7	98	25.0	211.1	165	13.4	222.8
32	2.4	284.6	99	25.2	211.0	166	12.8	223.4
33	2.5	283.8	100	25.6	212.1	167	12.6	223.8
34	2.5	281.6	101	26.0	212.2	168	12.5	224.1
35	2.2	270.9	102	26.3	212.0	169	11.9	223.9
36	2.0	257.1	103	26.5	211.5	170	11.1	224.4
37	2.3	236.5	104	26.6	210.6	171	11.2	224.5
38	6.9	224.3	105	26.7	210.2	172	11.3	224.9
39	8.3	241.1	106	26.9	210.3	173	11.2	225.6
40	8.3	246.7	107	27.1	210.4	174	11.5	225.4
41	8.3	248.9	108	27.3	210.5	175	11.8	224.0
42	8.2	251.1	109	27.4	210.6	176	12.2	223.0
43	8.1	254.3	110	27.3	210.7	177	12.2	222.4
44	7.8	258.4	111	27.0	210.7	178	12.1	221.5
45	7.6	268.6	112	26.7	211.2	179	12.0	220.2
46	6.7	277.0	113	26.7	213.0	180	11.3	219.1
47	5.9	280.6	114	27.2	217.1	181	10.4	218.3
48	3.6	287.2	115	27.3	218.7	182	9.4	217.5
49	2.8	277.8	116	27.2	218.8	183	8.7	217.9
50	2.6	269.4	117	27.0	218.9	184	8.5	217.5
51	5.8	263.3	118	26.9	218.9	185	8.4	217.6
52	2.3	249.5	119	27.1	219.0	186	8.3	218.0
53	2.1	238.3	120	27.3	219.0	187	8.4	218.0
54	2.3	224.1	121	27.2	219.0	188	8.6	218.6
55	3.2	206.7	122	26.9	219.1	189	8.9	220.7
56	4.6	204.6	123	26.3	219.1	190	9.4	224.8
57	5.2	203.4	124	26.1	219.2			
58	5.7	202.2	125	26.0	219.3			
59	6.2	201.0	126	26.2	219.3			
60	6.9	200.4	127	26.4	219.6			
61	7.9	203.3	128	26.8	222.1			
62	9.6	203.4	129	27.0	224.0			
63	11.2	204.3	130	27.0	224.0			
64	12.1	205.9	131	26.9	224.0			
65	13.1	208.2	132	26.8	224.0			
66	14.1	209.9	133	26.9	224.0			

BLUE FOX STATION 258 (190M.) 7/SEP/75 2121 GMT
LAT= 73.8630N LONG= 136.4840W LTER= 2. LGER= 4.
NIVEL= -3.9 EIVEL= -1.3 NVER= 0. EVER= 0.

DPT	SPD	DRN	DPT	SPD	DRN	DPT	SPD	DRN
0	0.0	999.9	67	14.5	240.4	134	21.2	238.4
1	0.0	999.9	68	14.8	237.1	135	21.6	235.3
2	0.0	999.9	69	15.1	234.2	136	21.2	232.6
3	0.0	999.9	70	14.9	230.0	137	20.5	231.4
4	0.0	999.9	71	14.4	225.6	138	19.7	232.8
5	0.0	999.9	72	14.0	221.9	139	18.8	233.6
6	5.4	247.7	73	14.0	221.2	140	18.3	234.8
7	5.5	249.1	74	14.3	223.2	141	18.4	237.8
8	5.6	250.9	75	14.8	225.9	142	18.3	237.8
9	5.6	252.6	76	15.3	227.6	143	18.1	237.4
10	5.5	254.0	77	16.1	226.9	144	18.0	237.4
11	5.3	255.5	78	17.3	225.7	145	17.7	237.5
12	5.1	257.2	79	18.3	223.4	146	17.2	237.6
13	5.0	259.3	80	19.0	220.7	147	16.2	240.2
14	4.7	261.5	81	19.2	217.6	148	15.4	242.8
15	4.5	263.8	82	18.9	215.8	149	15.2	243.3
16	4.3	266.2	83	18.4	215.0	150	15.8	241.4
17	4.0	267.7	84	17.5	214.9	151	16.1	240.1
18	3.7	268.7	85	16.9	215.5	152	16.1	238.8
19	3.4	269.4	86	16.8	215.5	153	15.7	238.8
20	3.2	270.1	87	16.9	215.3	154	15.2	239.5
21	3.1	276.2	88	17.3	215.5	155	14.2	240.7
22	3.2	282.5	89	17.3	214.1	156	14.1	241.0
23	3.4	287.6	90	17.5	210.5	157	15.1	240.7
24	3.6	287.2	91	17.1	206.9	158	16.1	238.9
25	3.7	286.0	92	16.9	207.6	159	16.2	236.2
26	3.6	279.4	93	17.1	211.5	160	15.7	233.7
27	3.9	276.3	94	17.3	214.6	161	15.5	232.5
28	3.9	269.1	95	17.5	215.9	162	16.2	233.8
29	4.0	261.5	96	17.4	215.5	163	16.7	231.9
30	4.1	256.9	97	17.3	215.0	164	17.1	228.5
31	4.7	261.4	98	17.3	214.6	165	17.4	225.5
32	5.0	262.4	99	17.2	214.2	166	17.4	222.4
33	5.2	263.3	100	17.1	214.7	167	17.2	220.8
34	5.3	264.2	101	16.4	217.3	168	16.3	221.2
35	5.2	264.2	102	16.4	218.8	169	15.6	220.6
36	5.3	261.2	103	16.6	219.3	170	16.3	221.1
37	5.4	260.9	104	16.7	219.7	171	15.7	220.6
38	5.8	263.8	105	16.8	220.1	172	14.9	219.9
39	6.2	267.2	106	16.9	220.1	173	14.5	219.6
40	6.5	269.8	107	17.5	218.5	174	14.5	219.7
41	6.6	270.2	108	17.9	216.5	175	14.7	219.8
42	6.5	268.2	109	17.6	216.1	176	14.9	220.0
43	6.3	266.1	110	17.6	216.7	177	15.4	215.9
44	6.4	266.8	111	17.7	217.7	178	14.9	215.2
45	6.8	269.6	112	17.9	218.7	179	14.8	215.1
46	7.3	272.2	113	18.0	219.1	180	15.4	213.2
47	7.8	274.5	114	18.0	218.9	181	15.2	210.7
48	8.4	276.5	115	17.8	217.9	182	14.8	210.5
49	8.8	276.6	116	18.1	217.1	183	14.4	210.4
50	8.8	276.5	117	19.0	217.9	184	13.9	210.2
51	9.0	277.1	118	19.2	218.8	185	13.0	209.8
52	9.3	277.7	119	18.7	217.3	186	12.3	209.3
53	9.9	278.1	120	18.4	216.8	187	12.7	207.2
54	10.4	278.1	121	18.3	217.3	188	12.7	206.0
55	10.5	276.1	122	18.9	221.9	189	12.4	206.5
56	10.0	271.4	123	19.5	227.3	190	11.9	208.5
57	10.0	268.4	124	19.6	229.5			
58	10.5	267.7	125	19.6	230.4			
59	11.1	266.5	126	19.7	231.5			
60	11.3	262.7	127	19.6	234.7			
61	11.9	260.3	128	18.8	242.1			
62	12.5	258.8	129	18.1	245.4			
63	13.1	256.3	130	18.4	245.0			
64	13.4	252.1	131	19.0	244.1			
65	13.7	247.8	132	19.5	243.7			
66	14.1	243.6	133	20.1	242.6			

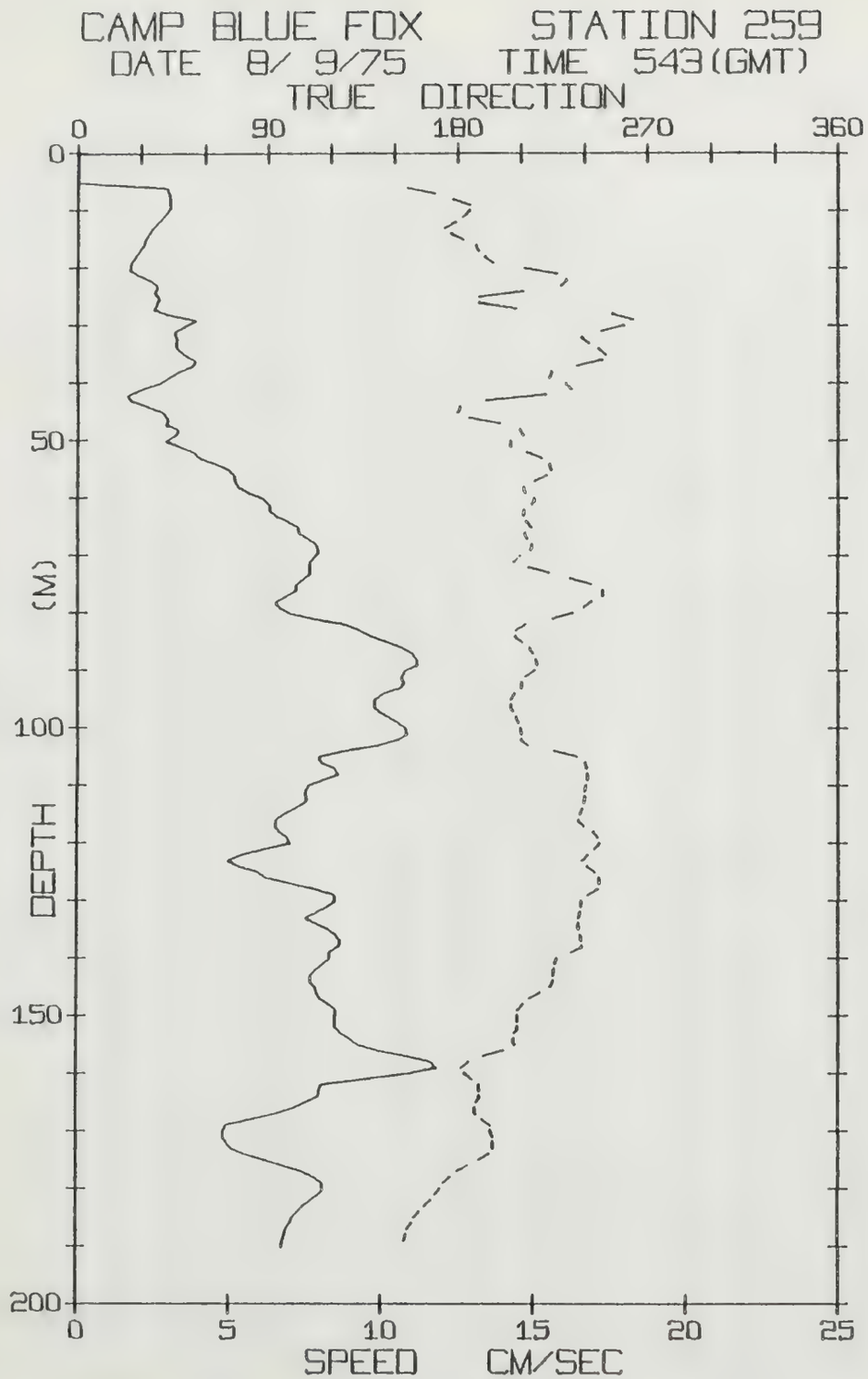
CAMP BLUE FOX STATION 259
DATE 8/ 9/75 TIME 543(GMT)
TRUE DIRECTION
0 90 180 270 360
0 50 100 150 200
DEPTH (M)
0 5 10 15 20 25
SPEED CM/SEC

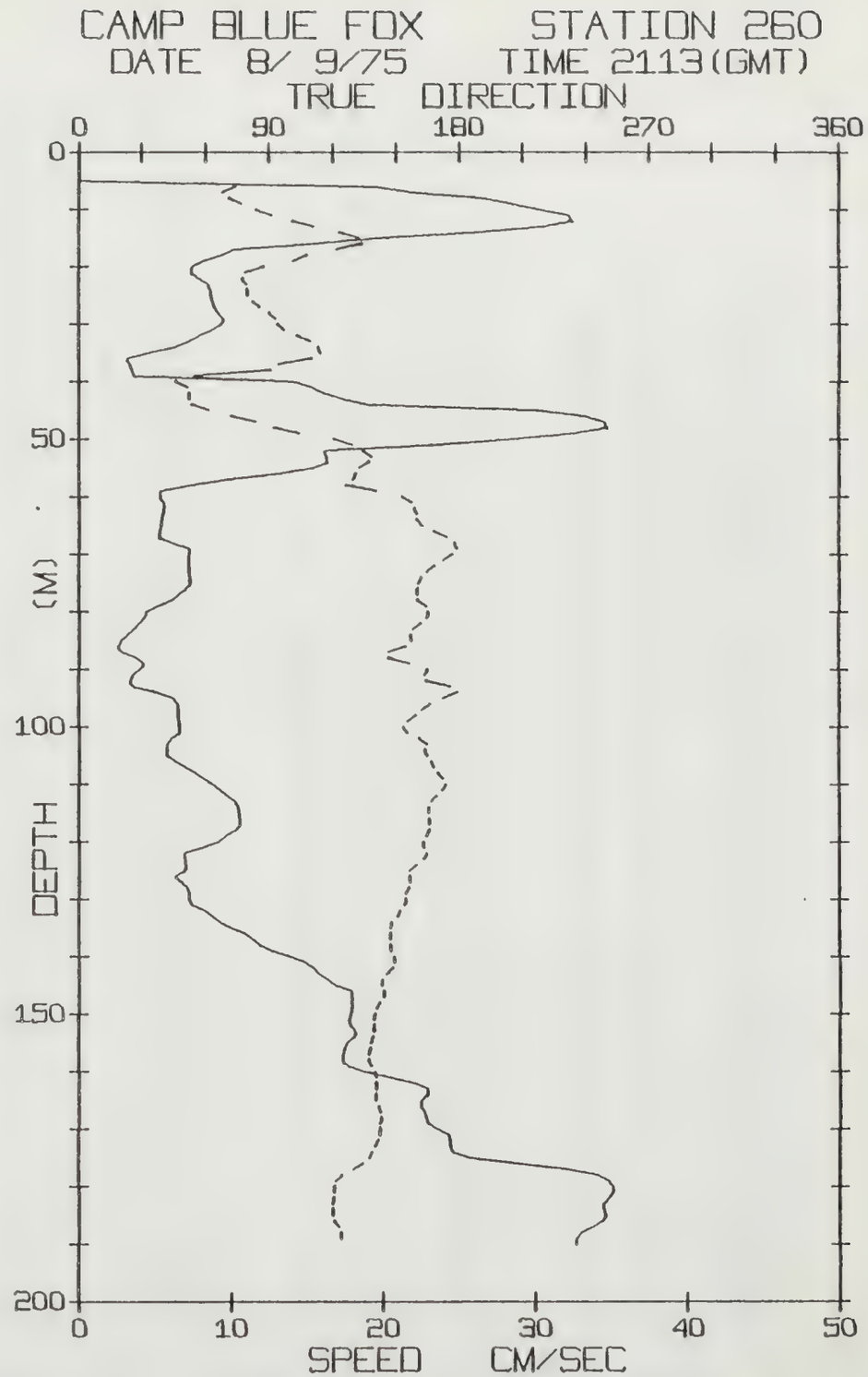
CAMP BLUE FOX STATION 260
DATE 8/ 9/75 TIME 2113(GMT)
TRUE DIRECTION
0 90 180 270 360
0 50 100 150 200
DEPTH (M)
0 10 20 30 40 50
SPEED CM/SEC

BLUE FOX STATION 259 (190M.) 8/SEP/75 543 GMT
LAT= 73.8503N LONG= 136.4412W LTER= 2. LGER= 3.
NIVEL= 0.2 EIVEL= 8.1 NVER= 0. EVER= 0.

DPT	SPD	DRN	DPT	SPD	DRN	DPT	SPD	DRN
0	0.0	999.9	67	7.6	213.1	134	7.9	237.2
1	0.0	999.9	68	7.9	215.0	135	8.3	237.8
2	0.0	999.9	69	7.9	214.1	136	8.5	238.7
3	0.0	999.9	70	7.8	209.2	137	8.7	239.2
4	0.0	999.9	71	7.6	206.5	138	8.6	239.3
5	0.0	999.9	72	7.6	213.4	139	8.3	233.9
6	3.0	156.1	73	7.7	223.4	140	8.3	226.7
7	3.0	169.2	74	7.4	233.5	141	8.1	225.9
8	3.1	178.0	75	7.2	243.2	142	7.8	225.4
9	3.1	186.0	76	7.2	248.9	143	7.7	225.0
10	3.0	185.1	77	6.8	248.6	144	7.7	225.0
11	2.8	182.4	78	6.5	243.1	145	7.8	223.8
12	2.6	178.5	79	6.7	239.6	146	7.9	218.9
13	2.4	173.7	80	7.0	234.5	147	8.0	214.1
14	2.3	176.8	81	7.8	225.1	148	8.3	210.8
15	2.2	182.8	82	8.8	211.8	149	8.5	208.4
16	2.1	189.1	83	9.3	207.5	150	8.4	208.0
17	2.0	190.3	84	9.7	207.0	151	8.5	208.3
18	1.9	193.0	85	10.2	210.6	152	8.5	208.8
19	1.7	196.6	86	10.7	214.0	153	8.7	206.7
20	1.7	211.7	87	11.0	216.0	154	9.0	206.4
21	2.0	227.2	88	11.2	217.4	155	9.2	207.4
22	2.4	231.4	89	11.2	218.0	156	9.9	201.8
23	2.6	228.8	90	10.8	216.0	157	10.8	192.3
24	2.5	210.5	91	10.7	212.2	158	11.7	185.3
25	2.7	190.0	92	10.8	210.2	159	11.8	182.3
26	2.6	189.9	93	10.6	209.9	160	11.0	184.0
27	2.5	207.5	94	10.0	206.7	161	9.5	187.4
28	3.0	253.3	95	9.8	204.9	162	8.0	190.3
29	3.9	262.9	96	9.7	205.3	163	7.9	190.9
30	3.5	258.2	97	9.9	206.6	164	7.9	190.6
31	3.2	247.7	98	10.2	208.0	165	7.5	188.8
32	3.3	238.7	99	10.6	209.3	166	7.1	187.8
33	3.2	242.0	100	10.8	210.2	167	6.5	189.2
34	3.3	246.9	101	10.9	210.7	168	5.7	192.3
35	3.5	249.9	102	10.5	210.2	169	4.9	196.0
36	3.9	247.8	103	9.9	213.6	170	4.8	196.2
37	3.7	236.5	104	8.8	226.4	171	4.8	197.0
38	3.3	224.3	105	7.9	236.8	172	5.0	197.2
39	3.0	223.3	106	8.1	240.9	173	5.1	197.3
40	2.7	231.3	107	8.5	241.7	174	5.5	194.8
41	2.1	233.9	108	8.6	241.9	175	6.1	190.1
42	1.6	221.1	109	8.1	241.2	176	6.8	184.9
43	1.8	193.3	110	7.6	240.4	177	7.4	179.8
44	2.3	181.0	111	7.5	240.2	178	7.8	176.5
45	2.8	179.7	112	7.6	240.1	179	8.1	173.3
46	3.0	185.3	113	7.5	239.7	180	8.1	171.5
47	2.9	200.1	114	7.1	238.8	181	7.9	169.3
48	3.3	209.5	115	6.8	237.9	182	7.7	167.1
49	3.2	211.4	116	6.5	237.2	183	7.4	164.4
50	2.9	204.7	117	6.5	240.1	184	7.2	162.1
51	3.4	204.9	118	6.7	244.7	185	7.1	159.6
52	3.8	212.8	119	6.9	246.8	186	7.0	158.1
53	4.0	219.5	120	7.0	247.4	187	6.8	156.3
54	4.6	223.6	121	6.2	244.9	188	6.8	155.5
55	5.0	224.6	122	5.4	241.7	189	6.7	154.7
56	5.2	222.1	123	4.9	239.1	190	6.7	153.9
57	5.2	216.3	124	5.3	241.6			
58	5.3	211.0	125	6.0	245.3			
59	5.6	212.1	126	6.2	247.2			
60	6.1	216.2	127	7.0	247.6			
61	6.3	214.9	128	7.8	246.2			
62	6.3	211.0	129	8.5	242.0			
63	6.5	210.5	130	8.5	238.5			
64	6.9	212.6	131	8.2	238.3			
65	7.3	214.8	132	7.9	237.7			
66	7.3	211.5	133	7.5	237.0			

BLUE FOX STATION 260 (190M.) 8/SEP/75 2113 GMT
LAT= 73.8372N LONG= 136.2043W LTER= 15. LGER= 29.
NIVEL= -1.2 EIVEL= 19.5 NVER= 1. EVER= 1.

DPT	SPD	DRN	DPT	SPD	DRN	DPT	SPD	DRN
0	0.0	999.9	67	5.2	174.0	134	9.3	147.9
1	0.0	999.9	68	6.1	178.0	135	10.0	146.9
2	0.0	999.9	69	7.3	179.1	136	11.0	147.1
3	0.0	999.9	70	7.2	176.3	137	11.4	147.1
4	0.0	999.9	71	7.2	172.3	138	12.0	147.7
5	0.0	999.9	72	7.2	168.0	139	12.7	147.8
6	19.5	73.8	73	7.3	164.3	140	13.9	149.3
7	22.0	67.8	74	7.3	161.6	141	14.9	148.8
8	26.6	71.1	75	7.3	160.2	142	15.5	147.7
9	28.5	77.0	76	7.0	159.5	143	15.8	145.4
10	30.3	83.7	77	6.5	160.1	144	16.4	143.4
11	32.2	91.2	78	6.1	160.5	145	16.9	143.0
12	32.5	101.4	79	5.2	164.3	146	18.0	144.5
13	30.6	111.2	80	4.4	165.3	147	18.0	143.7
14	26.2	123.4	81	4.3	164.0	148	18.0	142.0
15	19.7	133.1	82	3.9	161.2	149	18.0	140.4
16	15.3	134.4	83	3.6	157.7	150	17.8	139.4
17	10.2	122.0	84	3.2	156.6	151	17.7	138.9
18	9.3	107.6	85	2.7	157.4	152	17.9	139.2
19	8.2	101.1	86	2.5	154.0	153	18.2	139.3
20	7.4	87.3	87	2.9	146.2	154	18.0	138.7
21	7.4	78.7	88	3.8	145.9	155	17.6	137.7
22	7.9	77.2	89	4.3	156.1	156	17.4	137.3
23	8.5	79.4	90	4.0	164.7	157	17.3	136.9
24	8.7	79.8	91	3.5	163.0	158	17.3	137.2
25	8.7	79.8	92	3.3	164.2	159	17.7	138.5
26	8.9	82.1	93	3.6	175.6	160	18.8	140.1
27	9.0	86.0	94	5.1	178.8	161	20.4	140.9
28	9.2	90.2	95	6.2	172.2	162	22.0	140.4
29	9.5	93.1	96	6.5	165.8	163	23.0	140.4
30	9.3	94.5	97	6.5	161.9	164	22.9	140.0
31	8.7	97.4	98	6.6	158.8	165	22.4	140.7
32	7.9	103.4	99	6.6	155.3	166	22.5	142.1
33	7.2	109.5	100	6.7	153.2	167	22.7	142.9
34	6.3	113.3	101	6.6	155.4	168	22.8	143.3
35	4.5	114.6	102	6.0	160.9	169	23.0	142.2
36	3.2	109.7	103	5.7	164.6	170	23.6	141.9
37	3.4	94.4	104	5.7	163.4	171	24.3	141.8
38	3.5	90.5	105	5.8	165.0	172	24.4	140.9
39	3.7	54.4	106	6.4	167.0	173	24.4	139.8
40	14.2	46.0	107	7.0	168.2	174	24.6	138.1
41	15.3	51.6	108	7.7	170.1	175	25.6	137.1
42	16.2	52.5	109	8.2	172.3	176	28.8	133.9
43	17.4	52.0	110	8.8	173.4	177	32.1	129.6
44	19.0	53.9	111	9.3	171.6	178	34.1	124.3
45	30.3	61.6	112	9.8	169.0	179	34.8	121.3
46	33.2	72.0	113	10.3	166.6	180	35.1	120.4
47	34.6	83.5	114	10.5	165.2	181	35.0	120.2
48	34.8	92.5	115	10.5	165.6	182	34.8	120.0
49	32.5	104.4	116	10.6	166.0	183	34.4	119.7
50	28.5	120.5	117	10.6	166.0	184	34.5	119.9
51	23.3	129.3	118	10.3	165.4	185	34.7	120.1
52	16.1	134.5	119	9.6	163.7	186	34.3	121.1
53	16.3	138.1	120	9.2	162.4	187	33.7	123.0
54	16.4	136.8	121	8.2	163.3	188	33.0	124.2
55	15.4	132.5	122	6.9	164.4	189	32.6	124.1
56	13.1	130.8	123	7.0	162.7	190	32.6	124.2
57	9.7	129.5	124	7.1	159.4			
58	7.4	126.6	125	6.9	156.1			
59	5.3	140.6	126	6.3	156.4			
60	5.3	152.9	127	6.8	156.9			
61	5.6	157.2	128	7.2	155.5			
62	5.5	158.7	129	7.3	154.2			
63	5.4	160.1	130	7.3	154.3			
64	5.4	160.3	131	7.5	153.7			
65	5.4	162.5	132	8.3	151 5			
66	5.3	168.0	133	8.8	150.2			

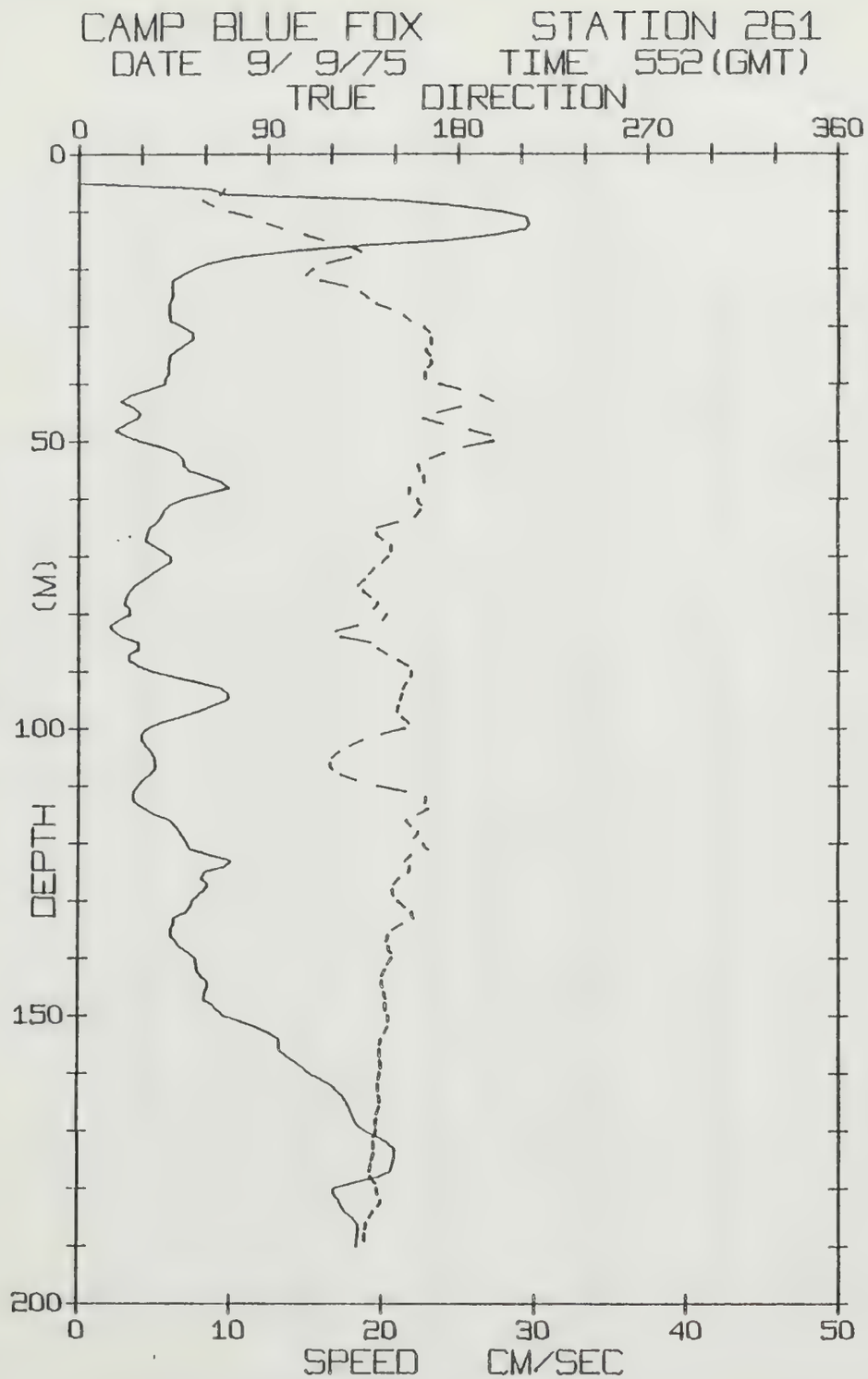
CAMP BLUE FOX STATION 261
DATE 9/ 9/75 TIME 552(GMT)
TRUE DIRECTION
0 90 180 270 360
DEPTH (M)
0 50 100 150 200
0 10 20 30 40 50
SPEED CM/SEC

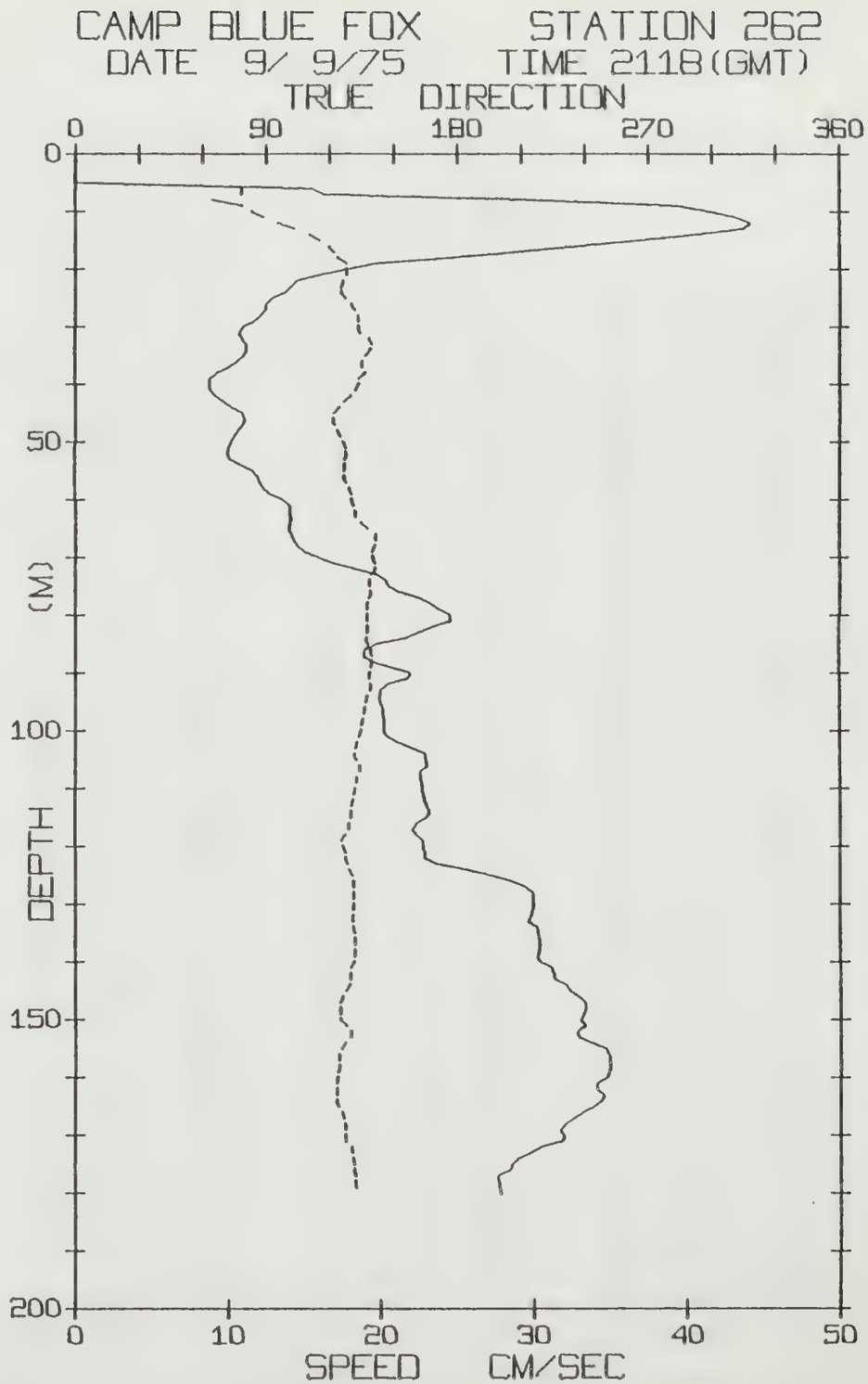
CAMP BLUE FOX STATION 262
DATE 9/ 9/75 TIME 2118(GMT)
TRUE DIRECTION
0 90 180 270 360
DEPTH (M)
0 50 100 150 200
0 10 20 30 40 50
SPEED CM/SEC

BLUE FOX STATION 261 (190M.) 9/SEP/75 552 GMT
LAT= 73.8370N LONG= 136.0330W LTER= 2. LGER= 3.
NIVEL= 1.2 EIVEL= 17.8 NVER= 0. EVER= 0.

DPT	SPD	DRN	DPT	SPD	DRN	DPT	SPD	DRN
0	0.0	999.9	67	4.4	144.2	134	6.2	153.8
1	0.0	999.9	68	4.9	148.2	135	6.1	149.4
2	0.0	999.9	69	5.6	148.6	136	6.2	146.9
3	0.0	999.9	70	6.1	146.6	137	6.5	146.1
4	0.0	999.9	71	6.0	143.9	138	6.7	147.3
5	0.0	999.9	72	5.4	140.3	139	7.3	149.0
6	8.6	69.2	73	4.8	137.7	140	7.8	148.5
7	9.7	67.0	74	4.3	135.5	141	7.8	146.4
8	21.0	58.7	75	3.7	132.5	142	7.9	145.0
9	24.9	63.6	76	3.3	135.1	143	8.1	143.8
10	27.9	71.9	77	3.1	138.5	144	8.6	143.7
11	29.5	81.8	78	3.0	141.9	145	8.5	144.6
12	29.7	89.1	79	3.4	139.8	146	8.3	145.6
13	29.4	96.4	80	3.3	146.0	147	8.2	146.3
14	27.5	107.1	81	2.7	144.3	148	8.8	145.4
15	24.3	116.2	82	2.0	132.5	149	9.2	145.8
16	17.8	128.0	83	2.4	121.9	150	9.7	147.3
17	13.6	134.0	84	2.9	124.7	151	10.8	147.0
18	10.3	128.8	85	4.0	138.7	152	11.8	146.2
19	8.5	117.7	86	4.0	142.3	153	12.6	145.1
20	7.5	111.2	87	3.3	146.4	154	13.2	143.3
21	6.8	107.7	88	3.4	152.0	155	13.2	142.8
22	6.2	115.0	89	4.0	156.3	156	13.4	142.7
23	6.2	127.3	90	4.9	158.0	157	13.8	143.4
24	6.3	134.1	91	6.4	157.5	158	14.4	144.0
25	6.1	137.4	92	8.1	155.5	159	14.9	143.4
26	6.0	140.7	93	9.5	153.8	160	15.4	142.7
27	6.0	148.2	94	10.0	153.5	161	16.1	142.4
28	6.1	154.3	95	9.7	152.6	162	16.7	142.1
29	6.1	157.7	96	8.8	151.6	163	17.2	142.8
30	6.9	163.7	97	7.9	151.2	164	17.5	143.3
31	7.5	166.8	98	6.7	154.2	165	17.8	143.2
32	7.6	167.5	99	5.4	156.9	166	18.0	142.4
33	7.1	167.3	100	4.5	154.5	167	18.1	141.5
34	6.5	164.9	101	4.1	143.8	168	18.3	141.0
35	6.0	167.0	102	4.2	134.8	169	18.5	141.3
36	5.9	167.6	103	4.5	128.8	170	19.0	141.1
37	6.0	165.8	104	4.8	123.8	171	19.8	140.1
38	6.0	164.2	105	5.1	120.7	172	20.4	140.0
39	5.7	164.7	106	5.1	119.6	173	20.9	140.4
40	5.7	171.3	107	5.0	120.8	174	20.9	139.9
41	4.6	181.1	108	4.7	124.4	175	20.8	139.3
42	3.4	190.8	109	4.3	131.7	176	20.7	138.6
43	2.8	196.6	110	3.9	141.8	177	20.6	138.2
44	3.6	181.1	111	3.6	155.6	178	19.8	139.0
45	4.1	170.2	112	3.6	164.9	179	18.2	141.5
46	3.8	163.5	113	3.8	164.3	180	16.8	142.2
47	3.1	172.8	114	4.5	165.9	181	17.0	142.7
48	2.4	185.5	115	5.1	161.4	182	17.3	143.7
49	3.1	195.5	116	6.1	155.9	183	17.4	142.4
50	4.2	196.5	117	6.5	158.3	184	17.7	140.0
51	5.6	182.5	118	6.7	161.4	185	18.1	138.1
52	6.6	173.3	119	7.0	159.6	186	18.5	136.6
53	6.9	166.6	120	7.2	163.5	187	18.4	136.2
54	7.0	161.4	121	7.4	166.0	188	18.4	135.9
55	7.3	162.1	122	8.6	157.9	189	18.4	135.8
56	8.4	164.1	123	10.1	155.3	190	18.4	135.9
57	9.5	164.3	124	9.7	157.5			
58	10.0	157.0	125	8.3	156.6			
59	8.5	156.7	126	8.1	152.4			
60	6.9	160.6	127	8.6	149.8			
61	6.0	162.6	128	8.3	149.1			
62	5.6	161.9	129	7.9	150.1			
63	5.4	159.6	130	7.5	152.2			
64	5.1	151.3	131	7.4	155.2			
65	4.7	141.4	132	7.1	158.4			
66	4.5	140.8	133	6.3	159.5			

BLUE FOX STATION 262 (180M.) 9/SEP/75 2118 GMT
LAT= 73.8377N LONG= 135.7237W LTER= 0. LGER= 0.
NIVEL= -1.7 EIVEL= 27.9 NVER= 0. EVER= 0.

DPT	SPD	DRN	DPT	SPD	DRN	DPT	SPD	DRN
0	0.0	999.9	67	14.4	142.0	134	30.3	131.4
1	0.0	999.9	68	14.6	140.8	135	30.3	132.0
2	0.0	999.9	69	15.0	139.7	136	30.4	132.0
3	0.0	999.9	70	15.9	140.4	137	30.4	131.9
4	0.0	999.9	71	16.9	141.5	138	30.3	131.7
5	0.0	999.9	72	18.3	141.4	139	30.2	131.4
6	15.5	78.3	73	19.8	139.2	140	30.5	131.0
7	16.3	78.1	74	20.4	138.3	141	31.2	129.4
8	30.2	64.6	75	20.6	139.1	142	31.3	129.3
9	39.4	78.6	76	21.2	139.5	143	31.4	129.2
10	41.5	83.1	77	22.5	138.1	144	32.2	129.0
11	43.3	88.4	78	23.2	137.3	145	32.4	127.3
12	44.2	95.6	79	23.8	137.4	146	32.9	125.8
13	43.7	103.2	80	24.6	137.5	147	33.4	124.6
14	40.6	110.5	81	24.6	137.5	148	33.3	124.8
15	36.9	115.3	82	23.4	137.7	149	33.2	124.9
16	32.9	119.5	83	22.4	137.3	150	33.0	125.4
17	28.9	121.9	84	21.6	136.7	151	33.4	128.1
18	24.7	124.0	85	19.7	138.1	152	32.8	130.2
19	19.7	128.1	86	18.9	139.2	153	33.0	129.1
20	17.8	127.9	87	18.9	139.8	154	33.8	127.1
21	16.0	127.6	88	19.3	139.3	155	34.7	125.2
22	14.5	125.9	89	20.6	139.0	156	35.0	124.3
23	14.1	125.2	90	21.9	138.1	157	35.0	124.3
24	13.7	125.4	91	21.7	138.3	158	35.0	124.2
25	12.9	127.7	92	20.4	139.2	159	34.9	123.6
26	12.5	130.2	93	19.9	138.5	160	34.7	123.2
27	12.4	132.1	94	19.9	137.2	161	34.1	122.9
28	12.1	133.6	95	20.0	136.6	162	34.2	123.0
29	11.7	134.0	96	20.2	136.2	163	34.6	123.2
30	11.0	133.5	97	20.2	135.7	164	34.4	123.2
31	10.7	134.8	98	20.2	135.0	165	33.9	124.2
32	10.9	138.5	99	20.2	134.5	166	33.2	126.0
33	11.2	140.1	100	20.2	134.1	167	32.6	127.0
34	11.2	138.7	101	20.5	133.5	168	32.1	127.4
35	11.0	136.6	102	21.1	132.5	169	31.7	127.6
36	10.6	135.0	103	22.0	131.8	170	32.0	127.5
37	10.0	135.0	104	22.9	131.3	171	31.8	127.8
38	9.3	136.9	105	23.0	132.7	172	30.5	130.3
39	8.8	133.6	106	23.1	134.4	173	29.8	130.8
40	8.8	133.3	107	22.6	134.5	174	29.0	131.6
41	8.9	131.8	108	22.6	132.6	175	28.6	131.8
42	9.2	129.6	109	22.7	132.0	176	28.4	131.7
43	9.8	126.5	110	22.8	131.5	177	27.6	132.6
44	10.3	124.1	111	22.8	130.9	178	27.8	132.5
45	11.0	121.6	112	22.9	130.2	179	27.8	132.8
46	11.2	121.1	113	23.0	129.7	180	27.9	133.3
47	10.9	122.3	114	23.2	129.5			
48	10.6	123.7	115	22.9	129.3			
49	10.4	125.0	116	22.3	128.5			
50	10.1	126.5	117	22.0	128.2			
51	10.0	127.5	118	22.3	126.7			
52	10.0	127.7	119	22.8	125.0			
53	10.2	126.6	120	22.7	126.2			
54	10.9	126.4	121	22.9	127.3			
55	11.6	126.3	122	22.8	127.4			
56	12.0	126.4	123	23.5	128.5			
57	12.1	127.8	124	25.4	129.1			
58	12.4	129.1	125	27.1	130.6			
59	12.8	130.2	126	28.4	131.4			
60	13.6	130.3	127	29.4	131.4			
61	14.1	131.5	128	30.0	131.3			
62	14.0	132.2	129	30.0	131.1			
63	14.2	132.1	130	30.0	130.9			
64	14.0	134.9	131	29.9	130.5			
65	14.0	138.0	132	29.8	130.3			
66	14.2	141.6	133	29.6	130.7			

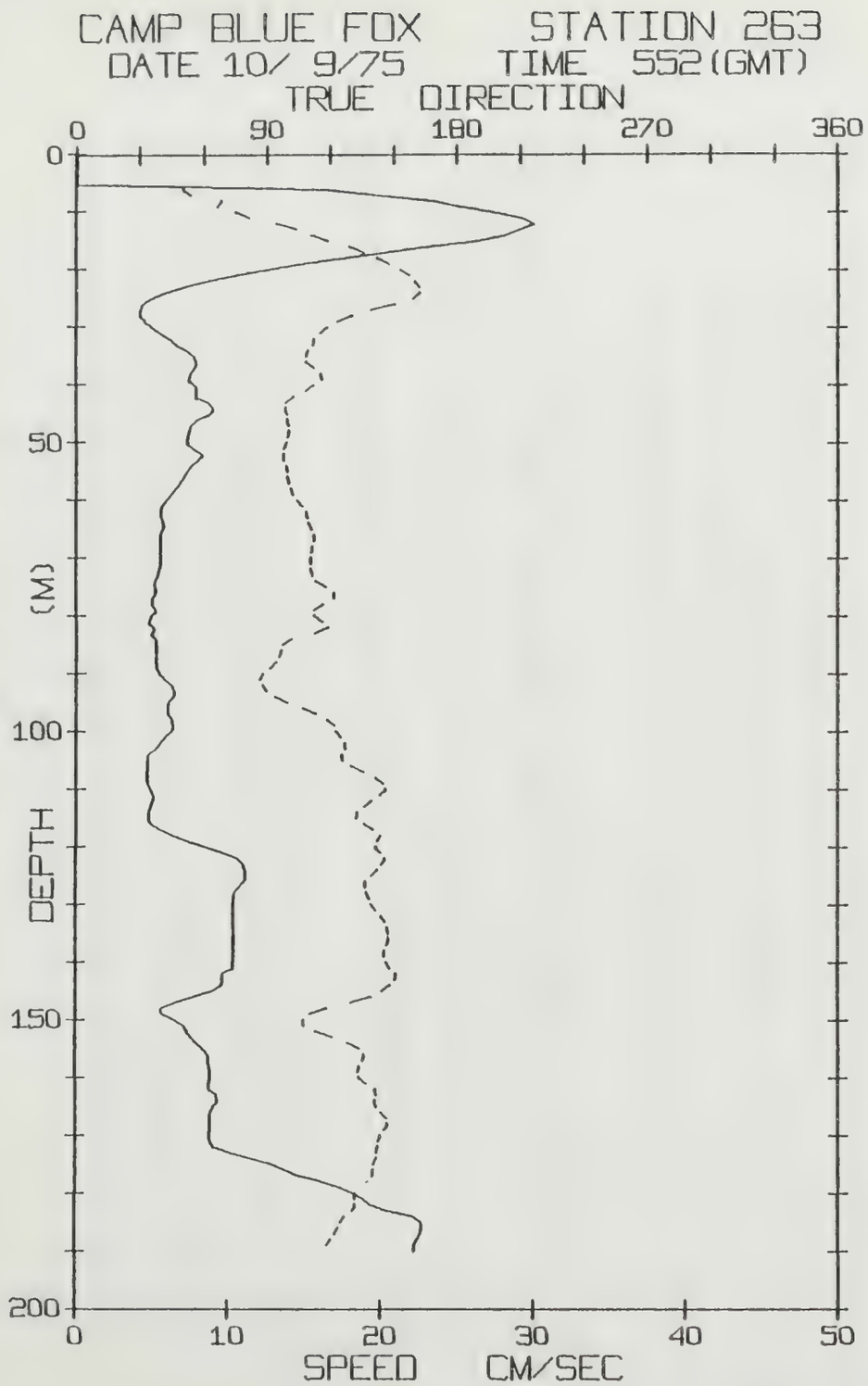
CAMP BLUE FOX
STATION 263
DATE 10/ 9/75
TIME 552(GMT)
TRUE DIRECTION
0
90
180
270
360
DEPTH (M)
0
50
100
150
200
SPEED CM/SEC
0
10
20
30
40
50

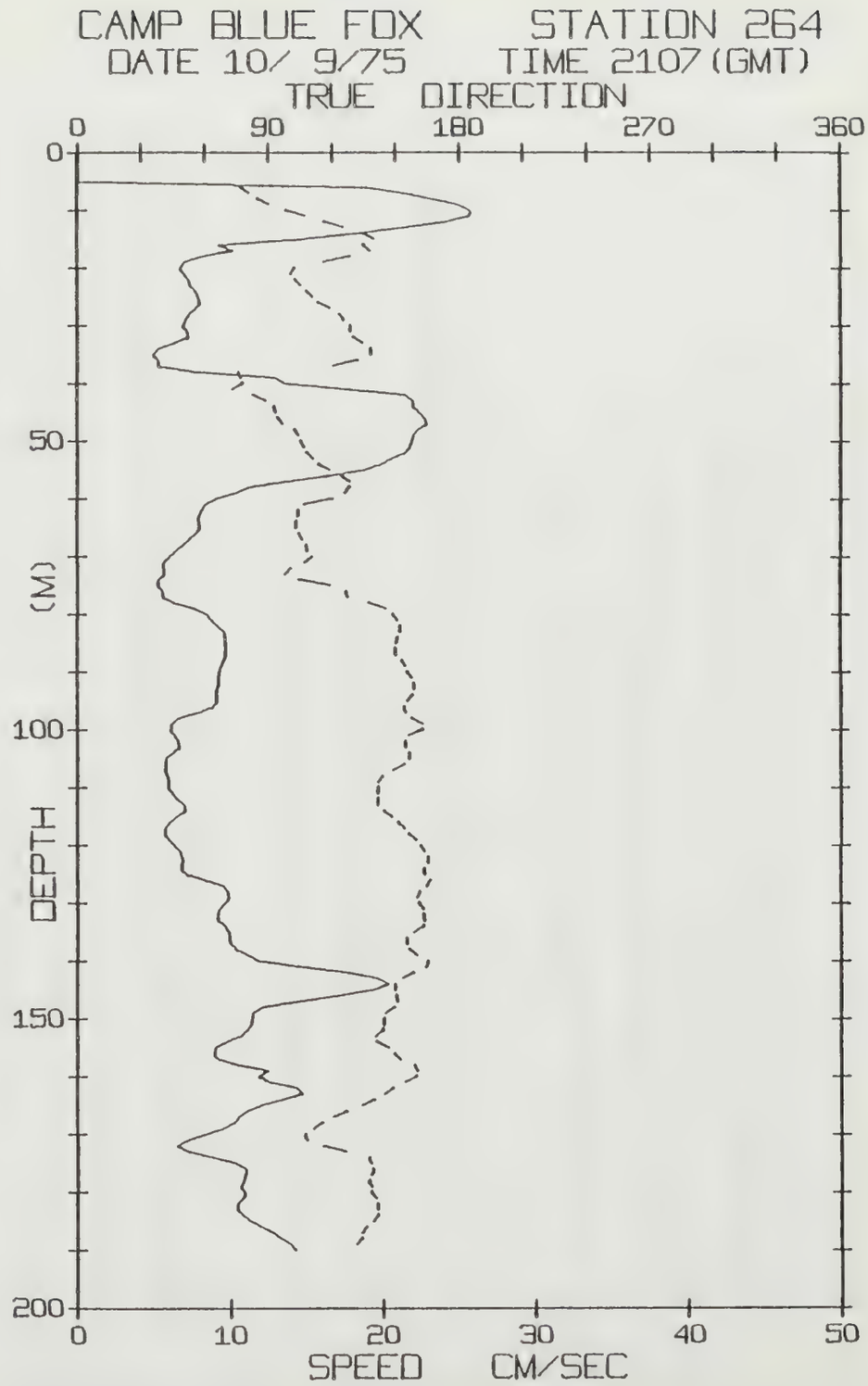
CAMP BLUE FOX
STATION 264
DATE 10/ 9/75
TIME 2107(GMT)
TRUE DIRECTION
0
90
180
270
360
DEPTH (M)
0
50
100
150
200
SPEED CM/SEC
0
10
20
30
40
50

BLUE FOX STATION 263 (190M.) 10/SEP/75 552 GMT
LAT= 73.8331N LONG= 135.5440W LTER= 19. LGER= 38.
NIVEL= 1.3 EIVEL= 15.9 NVER= 0. EVER= 1.

DPT	SPD	DRN	DPT	SPD	DRN	DPT	SPD	DRN
0	0.0	999.9	67	5.5	112.0	134	10.4	147.7
1	0.0	999.9	68	5.5	111.4	135	10.4	148.1
2	0.0	999.9	69	5.5	110.9	136	10.4	148.0
3	0.0	999.9	70	5.5	110.7	137	10.4	146.7
4	0.0	999.9	71	5.5	110.6	138	10.3	145.6
5	0.0	999.9	72	5.4	111.3	139	10.3	145.3
6	16.4	50.2	73	5.3	112.3	140	10.3	147.2
7	19.9	54.1	74	5.1	113.7	141	10.3	148.7
8	23.5	68.5	75	5.3	118.4	142	9.6	151.5
9	25.2	66.6	76	5.1	122.2	143	9.7	150.5
10	27.5	75.5	77	4.9	121.7	144	9.5	148.3
11	29.3	82.0	78	5.1	116.7	145	9.0	144.6
12	30.1	94.9	79	5.3	112.5	146	7.7	139.4
13	29.1	104.5	80	4.9	113.1	147	6.5	129.7
14	28.2	111.4	81	4.7	116.6	148	5.6	118.4
15	26.3	119.0	82	5.2	119.5	149	5.8	110.6
16	22.9	129.2	83	4.9	112.9	150	6.5	107.6
17	20.2	135.8	84	5.3	101.8	151	7.1	108.2
18	17.3	142.4	85	5.3	97.4	152	7.4	113.7
19	14.7	147.7	86	5.3	96.7	153	7.6	121.4
20	12.3	153.4	87	5.2	95.8	154	8.0	128.6
21	10.3	157.7	88	5.3	94.3	155	8.4	134.1
22	8.4	160.2	89	5.4	91.7	156	8.7	136.2
23	6.9	162.4	90	5.6	88.2	157	8.8	135.2
24	5.7	162.2	91	5.9	86.7	158	8.9	133.6
25	4.8	159.2	92	6.3	88.7	159	8.9	132.9
26	4.3	150.4	93	6.5	90.5	160	8.8	134.1
27	4.1	139.0	94	6.3	94.3	161	8.7	137.2
28	4.3	130.1	95	6.0	99.9	162	8.8	141.6
29	4.6	123.2	96	6.0	107.5	163	9.3	142.4
30	5.1	118.4	97	6.1	113.9	164	9.4	141.2
31	5.6	115.1	98	6.4	118.9	165	9.0	142.3
32	6.2	112.2	99	6.5	122.4	166	8.8	144.7
33	6.6	111.6	100	6.1	123.3	167	8.9	147.1
34	7.3	109.0	101	5.8	125.5	168	8.9	147.7
35	7.8	108.2	102	5.5	127.3	169	8.8	145.9
36	7.9	108.9	103	5.2	127.8	170	8.7	144.1
37	7.7	112.4	104	4.7	125.5	171	8.9	142.8
38	7.4	115.7	105	4.7	126.6	172	9.1	142.2
39	7.3	116.6	106	4.7	130.3	173	10.1	141.7
40	7.9	111.9	107	4.6	136.1	174	11.5	141.4
41	7.9	108.5	108	4.7	141.8	175	12.9	140.4
42	7.8	102.7	109	4.8	145.6	176	13.7	140.2
43	8.8	98.8	110	5.0	146.7	177	14.6	139.7
44	9.1	98.6	111	5.1	143.8	178	16.1	137.9
45	8.7	99.9	112	5.0	139.8	179	17.3	132.8
46	7.9	99.5	113	4.8	136.2	180	18.2	131.7
47	7.5	100.6	114	4.7	132.8	181	18.9	131.7
48	7.3	100.1	115	4.7	132.3	182	19.3	132.4
49	7.2	99.4	116	5.0	136.4	183	20.4	130.7
50	7.3	98.7	117	5.6	140.6	184	22.1	127.0
51	7.7	97.8	118	6.4	144.0	185	22.7	125.1
52	8.3	97.3	119	7.4	142.1	186	22.7	123.7
53	7.9	98.3	120	8.5	141.3	187	22.6	122.2
54	7.5	99.7	121	9.7	144.3	188	22.4	120.3
55	7.2	100.2	122	10.7	146.3	189	22.2	118.7
56	7.0	100.4	123	11.0	144.5	190	22.2	117.2
57	6.8	100.8	124	11.2	142.2			
58	6.5	101.8	125	11.2	139.6			
59	6.2	103.0	126	11.0	136.6			
60	5.9	104.9	127	10.6	136.5			
61	5.6	107.3	128	10.3	137.7			
62	5.5	109.1	129	10.3	139.0			
63	5.7	109.7	130	10.3	139.9			
64	5.8	110.4	131	10.3	142.0			
65	5.6	111.9	132	10.3	144.4			
66	5.5	112.7	133	10.4	146.4			

BLUE FOX STATION 264 (190M.) 10/SEP/75 2107 GMT
LAT= 73.8130N LONG= 135.3090W LTER= 2. LGER= 3.
NIVEL= -3.2 EIVEL= 15.8 NVER= 0. EVER= 0.

DPT	SPD	DRN	DPT	SPD	DRN	DPT	SPD	DRN
0	0.0	999.9	67	7.3	106.1	134	9.7	162.5
1	0.0	999.9	68	6.9	107.9	135	9.9	158.4
2	0.0	999.9	69	6.4	108.7	136	9.9	155.1
3	0.0	999.9	70	6.0	110.4	137	10.1	155.2
4	0.0	999.9	71	5.6	107.0	138	10.5	156.5
5	0.0	999.9	72	5.7	100.3	139	11.2	159.9
6	18.9	76.6	73	5.7	98.0	140	11.9	164.9
7	21.4	80.8	74	5.3	104.4	141	14.6	163.8
8	23.3	85.0	75	5.3	118.8	142	17.6	158.0
9	25.0	90.5	76	5.6	126.4	143	19.6	152.9
10	25.8	98.2	77	5.6	127.5	144	20.4	149.5
11	25.6	107.5	78	6.3	137.1	145	19.4	149.2
12	24.1	116.4	79	7.7	145.2	146	17.1	150.5
13	21.4	125.4	80	8.5	148.5	147	14.6	150.7
14	18.3	134.3	81	8.8	150.7	148	12.1	148.8
15	14.5	140.0	82	9.2	152.2	149	11.4	145.0
16	9.2	135.0	83	9.6	151.4	150	11.3	144.1
17	10.2	137.9	84	9.7	150.4	151	11.3	144.2
18	8.1	128.6	85	9.7	149.6	152	11.0	143.4
19	7.0	115.7	86	9.7	149.1	153	10.7	140.5
20	6.7	102.2	87	9.7	150.2	154	9.7	141.2
21	7.1	100.3	88	9.5	152.7	155	9.0	146.6
22	7.3	102.8	89	9.3	154.6	156	8.9	149.3
23	7.5	105.6	90	9.2	155.5	157	9.2	152.0
24	7.8	108.3	91	9.2	157.4	158	10.4	158.7
25	8.0	110.9	92	9.2	158.6	159	12.5	160.2
26	8.1	113.7	93	9.1	158.6	160	11.8	159.1
27	7.7	119.0	94	9.1	157.3	161	12.6	154.2
28	7.3	123.7	95	9.2	155.0	162	14.4	148.2
29	7.1	125.7	96	8.8	153.7	163	14.7	144.3
30	6.9	128.7	97	7.9	154.8	164	13.5	139.7
31	7.3	128.7	98	6.6	157.5	165	12.0	133.8
32	7.3	130.5	99	6.1	162.5	166	11.0	127.0
33	6.3	134.5	100	6.1	162.2	167	10.5	120.3
34	5.3	138.3	101	6.5	155.9	168	10.2	115.1
35	4.9	138.6	102	6.7	154.1	169	9.5	110.9
36	5.4	132.0	103	6.7	154.8	170	8.4	107.1
37	5.3	120.4	104	6.2	156.3	171	7.3	108.4
38	7.7	76.0	105	5.7	156.2	172	6.5	115.9
39	13.0	77.1	106	5.7	153.6	173	7.3	126.4
40	13.6	78.0	107	5.8	148.7	174	8.8	137.2
41	17.6	72.8	108	6.0	143.7	175	10.4	138.6
42	21.5	82.9	109	6.0	141.5	176	11.0	139.4
43	22.0	88.8	110	6.0	141.3	177	10.9	138.2
44	22.0	92.9	111	6.3	141.2	178	10.8	137.0
45	22.4	93.8	112	6.6	141.3	179	10.7	138.6
46	22.8	95.0	113	7.1	141.7	180	10.9	138.5
47	22.9	97.0	114	7.0	144.5	181	10.8	140.8
48	22.2	102.6	115	6.5	148.2	182	10.4	141.4
49	21.9	104.4	116	6.0	151.2	183	10.5	141.1
50	21.8	105.6	117	5.7	154.2	184	10.8	141.0
51	21.7	107.0	118	5.7	156.4	185	11.3	139.0
52	21.4	108.5	119	6.0	159.5	186	12.0	135.8
53	20.6	111.2	120	6.4	161.6	187	12.8	133.9
54	19.9	113.7	121	6.8	163.6	188	13.4	133.4
55	18.8	118.7	122	6.9	165.3	189	14.0	131.4
56	16.5	124.3	123	6.8	164.4	190	14.3	128.8
57	13.7	128.4	124	6.8	163.0			
58	11.2	128.1	125	7.2	163.6			
59	10.3	126.0	126	8.4	166.1			
60	9.1	119.8	127	9.6	164.0			
61	8.3	106.7	128	9.9	160.8			
62	8.0	104.2	129	9.9	159.6			
63	7.9	103.4	130	9.6	161.0			
64	8.0	102.6	131	9.3	163.2			
65	8.0	103.3	132	9.1	163.0			
66	7.7	104.6	133	9.3	163.5			

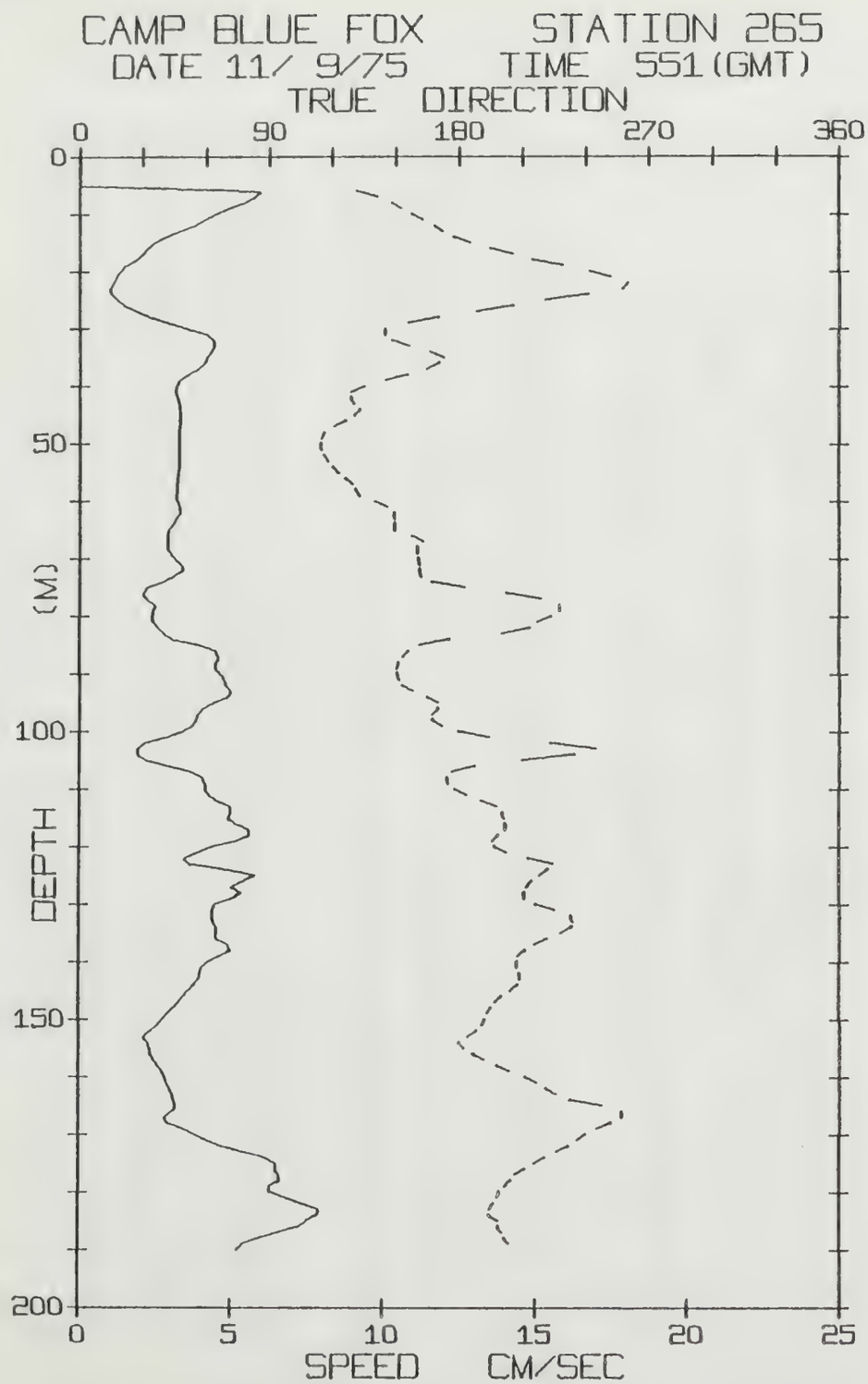
CAMP BLUE FOX STATION 265
DATE 11/ 9/75 TIME 551(GMT)
TRUE DIRECTION
0 90 180 270 360
DEPTH (M)
0 50 100 150 200
0 5 10 15 20 25
SPEED CM/SEC

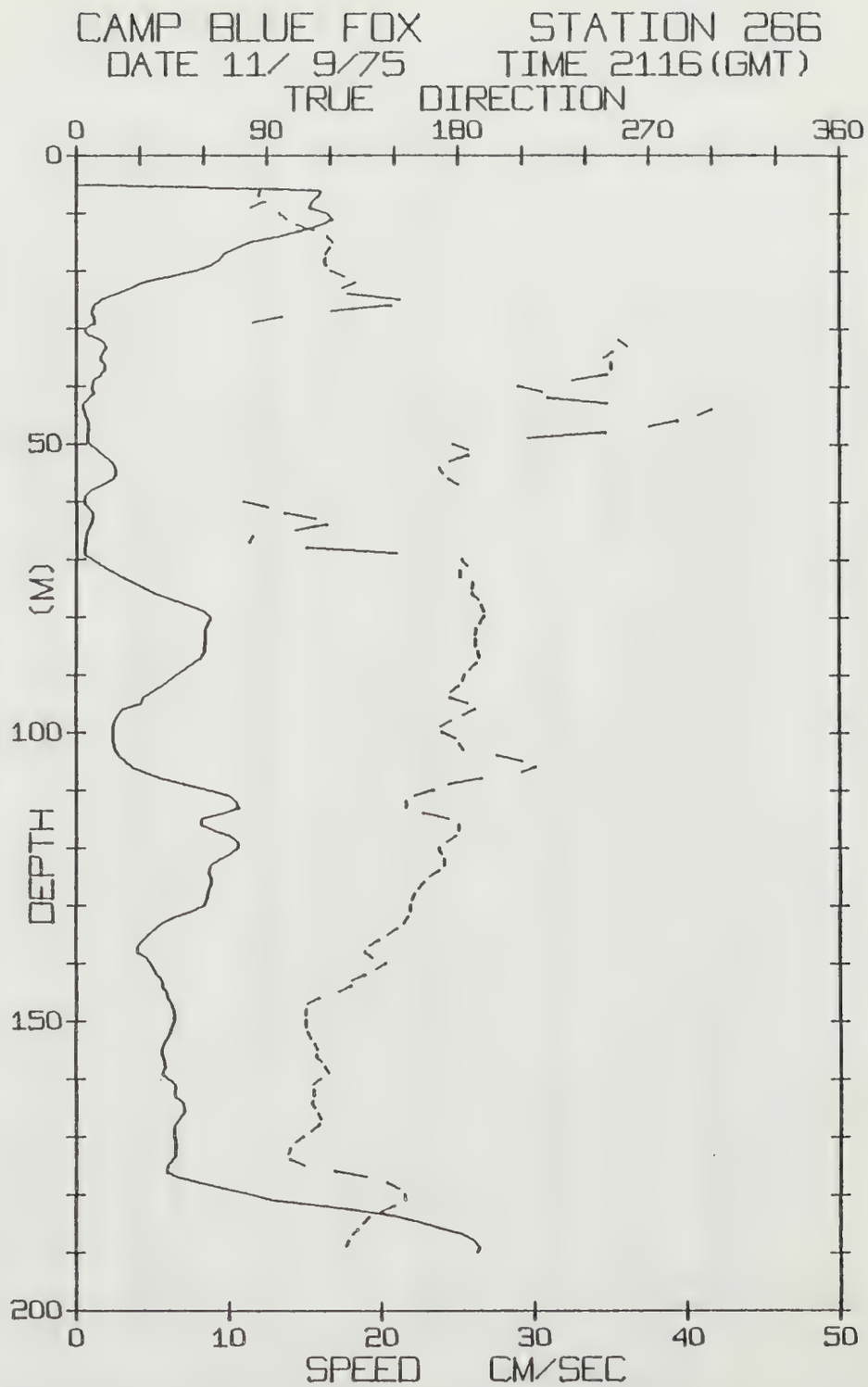
CAMP BLUE FOX STATION 266
DATE 11/ 9/75 TIME 2116(GMT)
TRUE DIRECTION
0 90 180 270 360
DEPTH (M)
0 50 100 150 200
0 10 20 30 40 50
SPEED CM/SEC

BLUE FOX STATION 265 (190M.) 11/SEP/75 551 GMT
LAT= 73.8112N LONG= 135.2023W LTER= 20. LGER= 40.
NIVEL= 2.6 EIVEL= 5.4 NVER= 0. EVER= 1.

DPT	SPD	DRN	DPT	SPD	DRN	DPT	SPD	DRN
0	0.0	999.9	67	2.9	163.2	134	4.5	233.2
1	0.0	999.9	68	2.9	160.5	135	4.5	228.4
2	0.0	999.9	69	3.0	160.0	136	4.6	221.7
3	0.0	999.9	70	3.2	161.2	137	4.9	215.7
4	0.0	999.9	71	3.4	161.8	138	5.0	211.4
5	0.0	999.9	72	3.4	161.6	139	4.6	207.8
6	6.0	131.4	73	3.1	162.6	140	4.2	207.3
7	5.8	141.1	74	2.7	167.1	141	4.0	207.6
8	5.4	148.1	75	2.2	182.8	142	4.0	208.7
9	4.9	152.5	76	2.1	202.7	143	3.9	209.2
10	4.5	157.6	77	2.3	218.8	144	3.8	207.7
11	4.1	162.8	78	2.5	227.8	145	3.6	204.2
12	3.8	168.3	79	2.4	227.9	146	3.4	200.3
13	3.3	172.2	80	2.4	223.4	147	3.3	197.2
14	2.8	177.5	81	2.5	217.2	148	3.1	195.0
15	2.4	184.9	82	2.6	213.7	149	2.9	193.2
16	2.2	194.8	83	2.8	200.6	150	2.7	192.2
17	2.1	205.4	84	3.1	175.3	151	2.6	191.0
18	1.8	214.7	85	4.0	161.3	152	2.4	188.3
19	1.5	229.0	86	4.5	156.2	153	2.1	184.2
20	1.3	242.0	87	4.6	153.5	154	2.3	179.9
21	1.2	251.8	88	4.5	151.4	155	2.4	182.7
22	1.1	259.9	89	4.5	150.5	156	2.4	186.9
23	1.0	257.3	90	4.7	151.3	157	2.5	192.2
24	1.1	241.2	91	4.8	152.0	158	2.6	198.0
25	1.3	220.9	92	4.9	153.6	159	2.8	204.1
26	1.5	205.5	93	5.0	158.7	160	2.9	211.5
27	1.9	188.5	94	4.9	164.9	161	2.9	217.0
28	2.4	170.2	95	4.4	170.4	162	3.0	221.3
29	3.0	155.9	96	4.1	170.2	163	3.1	225.9
30	3.6	144.6	97	3.9	167.5	164	3.2	232.7
31	4.2	144.5	98	3.8	167.9	165	3.2	248.1
32	4.4	148.6	99	3.7	172.0	166	3.1	257.2
33	4.4	156.3	100	3.4	179.7	167	2.8	256.7
34	4.3	166.2	101	2.9	194.3	168	3.0	252.0
35	4.2	172.5	102	2.2	223.3	169	3.4	245.4
36	4.1	170.4	103	1.9	245.2	170	3.8	239.8
37	3.9	164.5	104	1.9	234.9	171	4.2	236.1
38	3.6	155.4	105	2.3	210.2	172	4.6	232.1
39	3.3	145.0	106	3.0	187.4	173	5.4	226.1
40	3.2	134.9	107	3.7	176.8	174	6.1	220.5
41	3.2	128.6	108	4.1	174.4	175	6.5	215.7
42	3.3	128.6	109	4.2	175.4	176	6.5	211.2
43	3.3	130.3	110	4.2	178.3	177	6.6	206.6
44	3.3	132.9	111	4.3	183.8	178	6.6	204.3
45	3.3	130.3	112	4.6	190.9	179	6.3	201.9
46	3.3	126.2	113	5.0	198.3	180	6.3	199.4
47	3.3	120.4	114	5.0	200.6	181	6.8	197.9
48	3.2	115.8	115	4.9	201.6	182	7.3	196.1
49	3.3	114.6	116	5.2	202.2	183	7.9	194.6
50	3.3	113.8	117	5.6	201.7	184	7.9	194.2
51	3.3	114.9	118	5.6	198.6	185	7.5	198.6
52	3.3	116.3	119	5.2	195.9	186	7.3	198.5
53	3.3	118.2	120	4.4	197.1	187	6.6	200.5
54	3.2	120.3	121	3.9	202.6	188	6.0	201.9
55	3.2	122.9	122	3.5	212.8	189	5.4	203.7
56	3.2	126.2	123	3.7	224.5	190	5.2	205.6
57	3.2	129.7	124	4.9	221.8			
58	3.2	131.2	125	5.8	218.2			
59	3.2	133.0	126	5.4	214.1			
60	3.3	140.3	127	5.0	212.0			
61	3.3	145.9	128	5.4	210.9			
62	3.3	149.5	129	5.0	211.0			
63	3.2	149.8	130	4.5	216.2			
64	3.1	149.6	131	4.4	225.1			
65	2.9	149.3	132	4.4	233.0			
66	2.9	157.7	133	4.5	234.2			

BLUE FOX STATION 266 (190M.) 11/SEP/75 2116 GMT
LAT= 73.8369N LONG= 134.9963W LTER= 2. LGER= 3.
NIVEL= 0.8 EIVEL= 16.3 NVER= 0. EVER= 0.

DPT	SPD	DRN	DPT	SPD	DRN	DPT	SPD	DRN
0	0.0	999.9	67	0.6	81.4	134	5.1	150.9
1	0.0	999.9	68	0.5	108.6	135	4.7	147.0
2	0.0	999.9	69	0.6	151.2	136	4.4	142.7
3	0.0	999.9	70	1.1	182.0	137	4.0	137.9
4	0.0	999.9	71	1.7	184.3	138	4.0	135.8
5	0.0	999.9	72	2.4	180.9	139	4.6	139.5
6	16.1	86.7	73	3.0	181.2	140	4.9	145.9
7	15.9	85.7	74	3.8	186.9	141	5.1	141.5
8	15.4	89.3	75	4.5	186.3	142	5.4	136 1
9	15.2	82.4	76	5.3	187.0	143	5.7	129.8
10	16.5	96.0	77	6.4	189.8	144	5.7	128.8
11	16.9	99.5	78	7.5	191.2	145	6.0	123.3
12	16.0	104.2	79	8.4	192.4	146	6.1	114.5
13	14.8	112.0	80	8.9	191.7	147	6.3	109.1
14	13.3	118.3	81	8.6	190.0	148	6.4	108.0
15	11.4	121.3	82	8.5	188.3	149	6.5	107.8
16	10.5	119.5	83	8.5	187.9	150	6.3	108.3
17	9.7	117.3	84	8.4	187.9	151	6.2	108.9
18	9.4	116.9	85	8.4	188.3	152	6.1	109.7
19	8.8	118.1	86	8.4	189.8	153	5.9	110.9
20	7.8	120.4	87	8.2	190.2	154	5.7	112.6
21	6.1	126.7	88	7.7	188.3	155	5.6	114.0
22	4.4	131.9	89	7.1	185.4	156	5.7	113.0
23	3.6	125.5	90	6.5	182.8	157	5.8	115.7
24	2.6	128.0	91	6.0	181.7	158	5.8	117.4
25	1.6	153.1	92	5.5	180.0	159	5.6	119.3
26	1.1	148.5	93	4.9	176.5	160	6.1	114.9
27	1.0	120.1	94	4.4	176.0	161	6.5	111.5
28	1.2	97.1	95	4.2	184.8	162	6.4	112.2
29	1.2	83.6	96	3.0	187.9	163	6.5	111.9
30	0.6	86.1	97	2.7	182.4	164	7.0	111.0
31	0.8	254.3	98	2.5	176.4	165	7.2	112.7
32	1.7	255.8	99	2.4	171.7	166	7.0	114.3
33	2.0	259.9	100	2.4	172.7	167	6.7	115.7
34	1.8	253.2	101	2.4	178.7	168	6.4	114.3
35	1.6	249.0	102	2.5	180.6	169	6.4	111.0
36	1.9	251.9	103	2.6	182.8	170	6.5	107.0
37	1.9	252.6	104	2.9	197.7	171	6.6	103.4
38	1.6	250.2	105	3.3	210.1	172	6.6	100.9
39	1.1	233.9	106	3.8	216.5	173	6.5	99.7
40	1.0	208.5	107	4.6	209.7	174	6.3	101.2
41	1.2	219.9	108	5.7	190.7	175	6.0	107.7
42	0.8	222.3	109	7.2	175.5	176	5.9	121.7
43	0.4	250.1	110	8.7	168.1	177	6.6	137.1
44	0.5	299.7	111	10.1	159.2	178	8.1	146.5
45	0.7	293.6	112	10.5	155.5	179	9.8	152.2
46	0.8	283.2	113	10.7	155.6	180	11.4	154.9
47	0.9	270.1	114	9.6	163.4	181	12.8	155.5
48	0.7	249.3	115	8.2	175.6	182	16.0	149.8
49	0.7	213.2	116	8.3	180.5	183	19.0	143.3
50	1.0	177.8	117	9.0	179.8	184	21.2	137.8
51	1.4	184.9	118	10.2	178.8	185	22.7	135.2
52	1.9	184.6	119	10.6	174.8	186	24.0	132.7
53	2.4	176.2	120	10.6	171.3	187	25.4	129.8
54	2.6	171.2	121	10.1	172.6	188	26.0	128.1
55	2.6	173.1	122	9.4	173.7	189	26.4	126.8
56	2.4	175.7	123	8.8	173.3	190	26.3	126.5
57	1.8	180.1	124	8.7	170.6			
58	0.9	161.8	125	8.9	166.3			
59	0.5	89.8	126	8.8	163.5			
60	0.5	78.9	127	8.7	161.1			
61	0.9	90.6	128	8.6	159.1			
62	1.2	98.7	129	8.5	158.0			
63	1.0	112.9	130	8.3	157.1			
64	0.9	118.1	131	7.6	157.3			
65	0.7	103.6	132	6.5	155.9			
66	0.6	83.0	133	5.6	154.1			

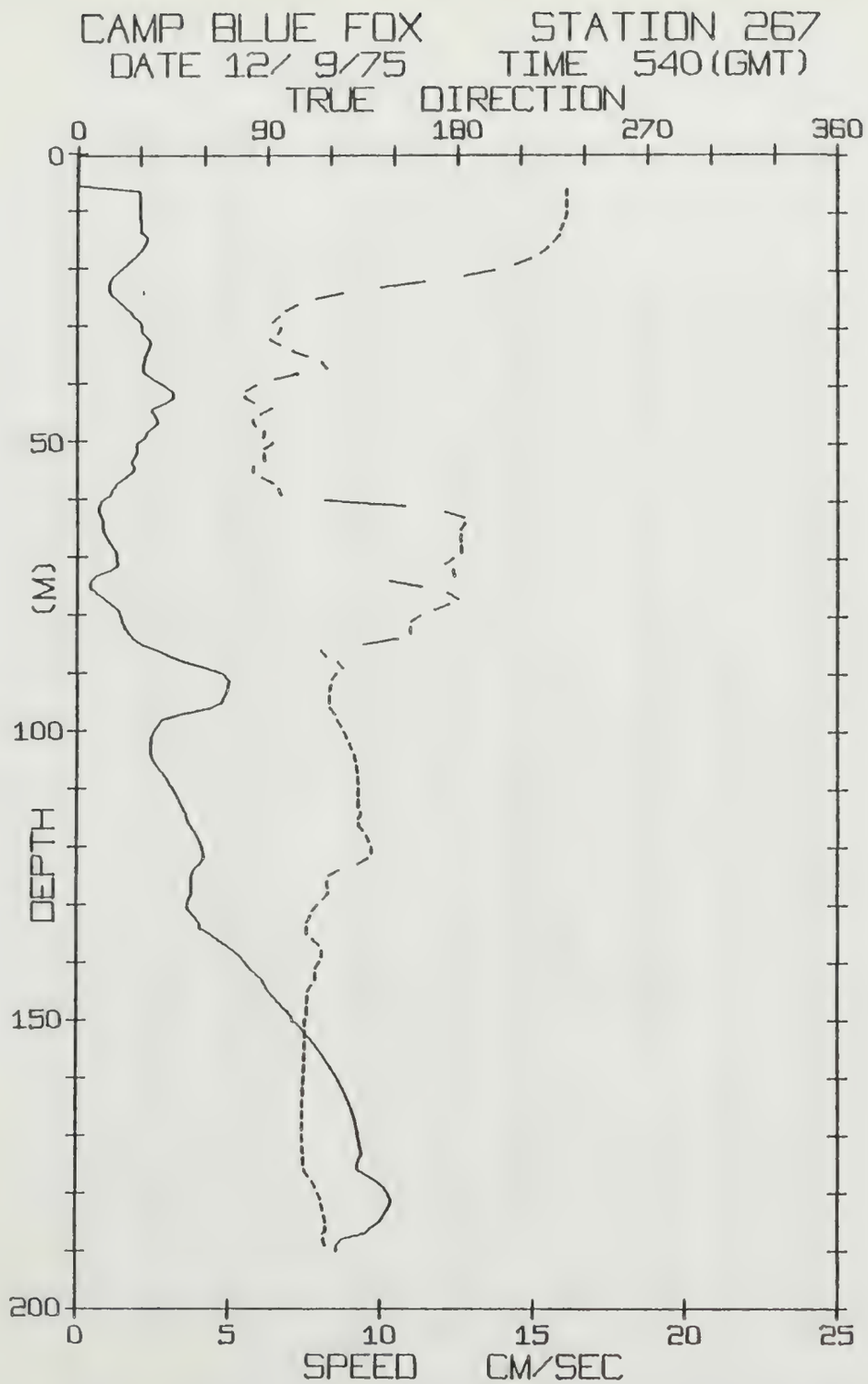
CAMP BLUE FOX STATION 267
DATE 12/ 9/75 TIME 540(GMT)
TRUE DIRECTION
0 90 180 270 360
DEPTH (M)
0 50 100 150 200
0 5 10 15 20 25
SPEED CM/SEC

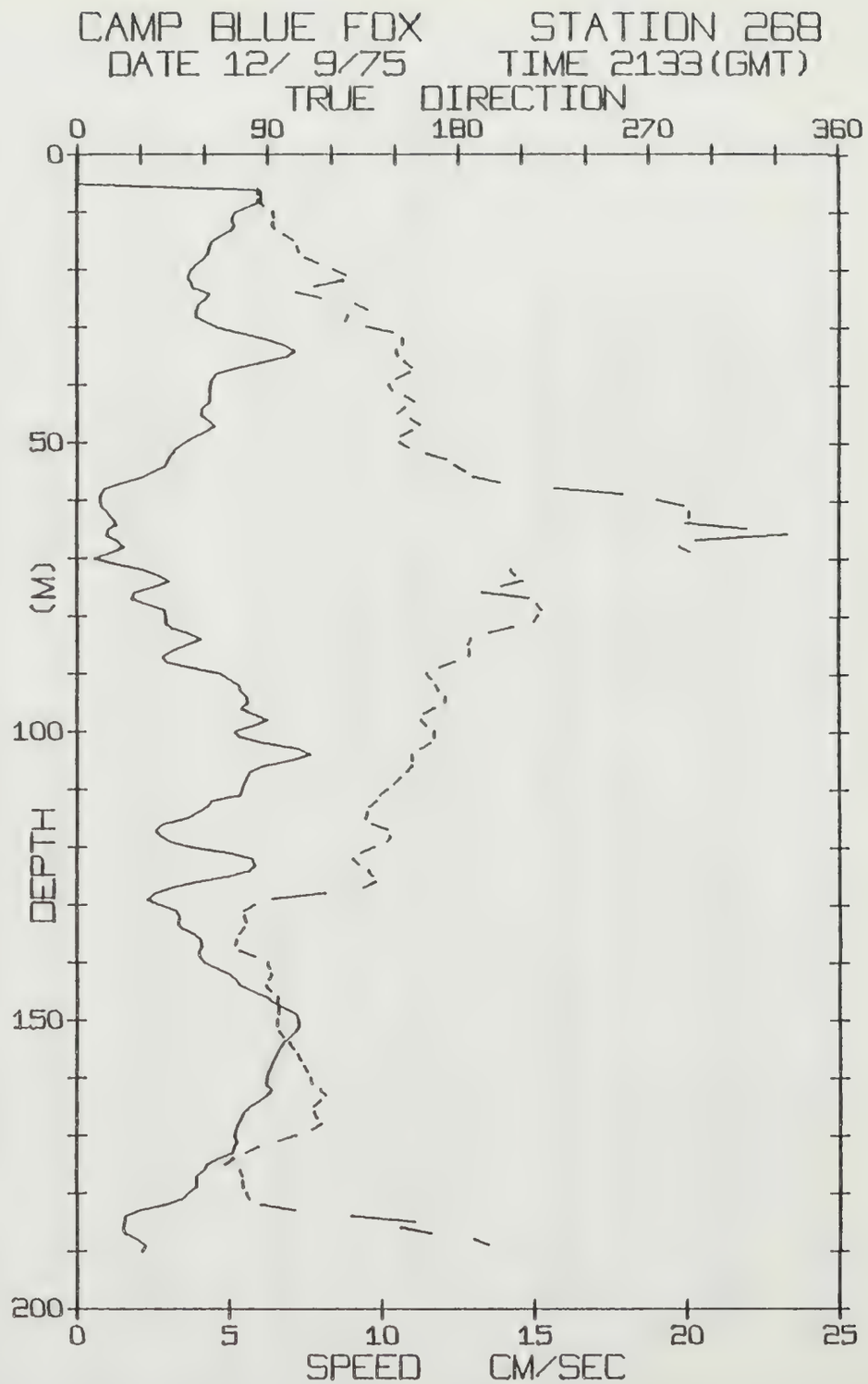
CAMP BLUE FOX STATION 268
DATE 12/ 9/75 TIME 2133(GMT)
TRUE DIRECTION
0 90 180 270 360
DEPTH (M)
0 50 100 150 200
0 5 10 15 20 25
SPEED CM/SEC

BLUE FOX STATION 267 (190M.) 12/SEP/75 540 GMT
LAT= 73.8311N LONG= 134.9080W LTER= 1. LGER= 1.
NIVEL= 3.0 EIVEL= 5.1 NVER= 0. EVER= 0.

DPT	SPD	DRN	DPT	SPD	DRN	DPT	SPD	DRN
0	0.0	999.9	67	1.1	182.4	134	4.0	109.0
1	0.0	999.9	68	1.2	182.5	135	4.4	109.2
2	0.0	999.9	69	1.3	182.3	136	4.6	112.4
3	0.0	999.9	70	1.3	178.3	137	4.9	115.2
4	0.0	999.9	71	1.3	174.3	138	5.2	116.4
5	0.0	999.9	72	1.1	178.2	139	5.4	116.2
6	2.1	231.5	73	0.6	179.2	140	5.6	114.7
7	2.1	231.5	74	0.4	148.1	141	5.7	113.0
8	2.1	231.5	75	0.5	163.7	142	5.9	112.8
9	2.1	231.5	76	0.7	175.5	143	6.1	112.7
10	2.1	231.5	77	0.9	180.2	144	6.2	111.2
11	2.1	230.9	78	1.1	176.1	145	6.3	109.4
12	2.1	229.8	79	1.4	169.4	146	6.5	109.2
13	2.1	228.5	80	1.5	162.5	147	6.7	109.0
14	2.3	227.8	81	1.5	158.2	148	6.9	108.9
15	2.2	225.5	82	1.6	157.6	149	7.0	109.1
16	2.1	222.8	83	1.7	157.9	150	7.1	108.0
17	2.0	219.2	84	1.9	152.0	151	7.4	108.5
18	1.8	214.2	85	2.2	135.6	152	7.5	108.4
19	1.5	207.3	86	2.7	115.6	153	7.7	108.3
20	1.3	197.4	87	3.0	118.4	154	7.8	108.1
21	1.1	183.2	88	3.6	123.8	155	8.0	108.0
22	1.0	164.4	89	4.2	126.3	156	8.1	107.8
23	1.0	143.6	90	4.8	122.6	157	8.2	107.7
24	1.1	125.7	91	5.0	120.6	158	8.4	107.5
25	1.3	112.8	92	5.0	120.0	159	8.5	107.4
26	1.6	104.1	93	4.9	119.5	160	8.6	107.3
27	1.8	98.6	94	4.8	119.3	161	8.7	107.2
28	1.9	95.3	95	4.7	119.2	162	8.8	107.1
29	2.1	92.4	96	4.3	120.4	163	8.9	107.0
30	2.1	96.2	97	3.4	122.6	164	9.0	107.0
31	2.2	94.5	98	2.8	123.5	165	9.0	106.9
32	2.4	91.2	99	2.6	125.7	166	9.1	106.9
33	2.3	96.2	100	2.5	126.9	167	9.2	106.9
34	2.3	101.6	101	2.4	128.2	168	9.2	107.0
35	2.2	109.1	102	2.4	129.4	169	9.3	107.1
36	2.1	115.9	103	2.4	130.5	170	9.3	107.2
37	2.1	118.4	104	2.5	131.5	171	9.3	107.3
38	2.3	103.9	105	2.5	132.4	172	9.4	107.6
39	2.6	93.1	106	2.6	133.0	173	9.4	108.0
40	2.9	84.5	107	2.8	133.1	174	9.3	107.6
41	3.2	79.7	108	2.9	133.4	175	9.2	107.6
42	3.2	78.9	109	3.1	133.5	176	9.3	108.3
43	2.8	83.5	110	3.2	133.7	177	9.6	110.2
44	2.4	91.8	111	3.3	133.7	178	9.9	112.2
45	2.6	86.3	112	3.4	133.7	179	10.1	113.8
46	2.7	83.0	113	3.5	133.5	180	10.3	115.0
47	2.5	84.7	114	3.6	134.6	181	10.4	116.1
48	2.3	88.2	115	3.6	133.1	182	10.3	116.7
49	2.2	87.7	116	3.7	133.2	183	10.2	117.3
50	1.9	92.2	117	3.8	135.6	184	10.1	117.9
51	2.0	88.3	118	4.0	137.5	185	10.0	118.6
52	1.9	88.0	119	4.1	138.8	186	9.7	118.5
53	1.8	88.9	120	4.1	139.7	187	9.5	116.7
54	1.9	83.0	121	4.2	139.8	188	8.7	117.6
55	1.8	83.4	122	4.1	137.6	189	8.5	118.4
56	1.5	87.3	123	4.0	132.8	190	8.5	118.5
57	1.3	93.0	124	3.8	124.2			
58	1.1	95.7	125	3.8	119.2			
59	1.0	96.7	126	3.7	118.2			
60	0.8	117.7	127	3.7	119.5			
61	0.7	155.3	128	3.8	119.0			
62	0.8	174.2	129	3.7	116.5			
63	0.8	183.3	130	3.6	114.0			
64	0.9	183.6	131	3.7	111.7			
65	0.9	181.6	132	3.9	110.4			
66	0.9	181.4	133	4.0	109.0			

BLUE FOX STATION 268 (190M.) 12/SEP/75 2133 GMT
LAT= 73.8543N LONG= 134.7479W LTER= 1. LGER= 2.
NIVEL= 9.1 EIVEL= 16.0 NVER= 0. EVER= 0.

DPT	SPD	DRN	DPT	SPD	DRN	DPT	SPD	DRN
0	0.0	999.9	67	1.3	292.0	134	3.5	78.4
1	0.0	999.9	68	1.5	283.9	135	3.8	76.3
2	0.0	999.9	69	1.1	289.8	136	4.1	74.9
3	0.0	999.9	70	0.5	260.7	137	4.1	74.3
4	0.0	999.9	71	1.3	215.4	138	4.0	77.0
5	0.0	999.9	72	2.2	204.2	139	4.1	83.8
6	6.0	84.9	73	2.7	206.9	140	4.2	90.0
7	6.1	84.8	74	3.0	210.4	141	4.6	91.4
8	6.0	85.0	75	2.5	199.9	142	5.0	92.0
9	5.6	88.4	76	1.8	190.9	143	5.2	90.1
10	5.1	92.4	77	1.8	213.1	144	5.4	89.2
11	5.1	93.4	78	2.3	216.8	145	5.8	91.8
12	5.2	92.1	79	2.9	219.5	146	6.2	94.7
13	5.0	93.6	80	2.9	217.4	147	6.5	95.2
14	4.7	97.8	81	2.9	215.3	148	6.9	95.4
15	4.4	102.6	82	3.1	206.0	149	7.2	95.0
16	4.3	104.0	83	3.7	194.1	150	7.3	94.4
17	4.3	105.0	84	4.1	185.6	151	7.3	94.3
18	4.1	107.8	85	3.6	184.3	152	7.1	95.8
19	3.9	114.1	86	3.1	185.2	153	7.0	98.0
20	3.7	120.8	87	2.8	184.6	154	6.8	100.5
21	3.6	126.8	88	3.0	178.2	155	6.6	102.5
22	3.8	125.2	89	3.8	170.9	156	6.5	104.3
23	3.8	111.9	90	4.7	165.0	157	6.4	105.9
24	4.4	103.2	91	5.0	167.5	158	6.3	107.6
25	4.2	115.3	92	5.3	169.4	159	6.3	109.1
26	3.9	131.4	93	5.4	170.9	160	6.2	110.5
27	3.9	137.2	94	5.6	173.9	161	6.2	111.1
28	3.9	127.8	95	5.6	173.3	162	6.4	114.6
29	4.3	126.4	96	5.4	168.8	163	6.2	117.4
30	4.6	136.9	97	5.8	163.4	164	6.0	114.3
31	5.4	149.1	98	6.3	161.9	165	5.6	111.4
32	6.2	153.7	99	5.8	164.7	166	5.4	112.0
33	6.8	153.3	100	5.1	168.2	167	5.3	113.6
34	7.2	150.8	101	5.4	168.8	168	5.3	115.3
35	6.9	151.8	102	6.1	166.8	169	5.2	110.7
36	6.1	154.5	103	7.3	161.7	170	5.1	103.1
37	5.2	158.0	104	7.7	157.7	171	5.3	94.8
38	4.5	156.4	105	7.0	157.8	172	5.1	85.1
39	4.4	150.6	106	6.1	157.7	173	5.1	79.1
40	4.4	147.1	107	5.6	155.3	174	4.6	73.6
41	4.4	149.1	108	5.5	152.3	175	4.2	69.8
42	4.3	154.8	109	5.4	149.3	176	4.1	76.9
43	4.3	159.5	110	5.4	146.2	177	3.9	78.2
44	4.1	154.4	111	5.3	142.8	178	3.9	78.0
45	4.0	151.1	112	4.4	141.1	179	3.9	78.4
46	4.3	157.5	113	4.2	138.0	180	3.6	80.1
47	4.5	162.0	114	3.9	136.5	181	3.4	81.5
48	4.2	157.8	115	3.6	135.9	182	2.9	86.9
49	3.8	152.6	116	2.8	139.3	183	2.0	103.1
50	3.5	151.9	117	2.6	146.6	184	1.6	129.5
51	3.2	156.8	118	2.7	147.8	185	1.5	159.3
52	3.1	164.9	119	3.0	146.2	186	1.5	152.5
53	2.9	174.3	120	3.8	140.0	187	1.6	167.0
54	2.8	178.5	121	5.0	133.8	188	2.0	187.4
55	2.5	183.1	122	5.7	130.0	189	2.2	194.1
56	2.1	186.8	123	5.8	133.3	190	2.1	191.0
57	1.4	199.8	124	5.6	137.3			
58	0.9	225.4	125	5.0	139.8			
59	0.8	257.5	126	3.9	141.0			
60	0.8	273.7	127	3.1	135.2			
61	0.8	286.3	128	2.5	117.0			
62	1.0	289.0	129	2.3	92.0			
63	1.2	288.9	130	2.7	83.5			
64	1.3	287.2	131	3.3	78.8			
65	1.0	316.5	132	3.4	79.0			
66	1.0	335.3	133	3.3	80.0			

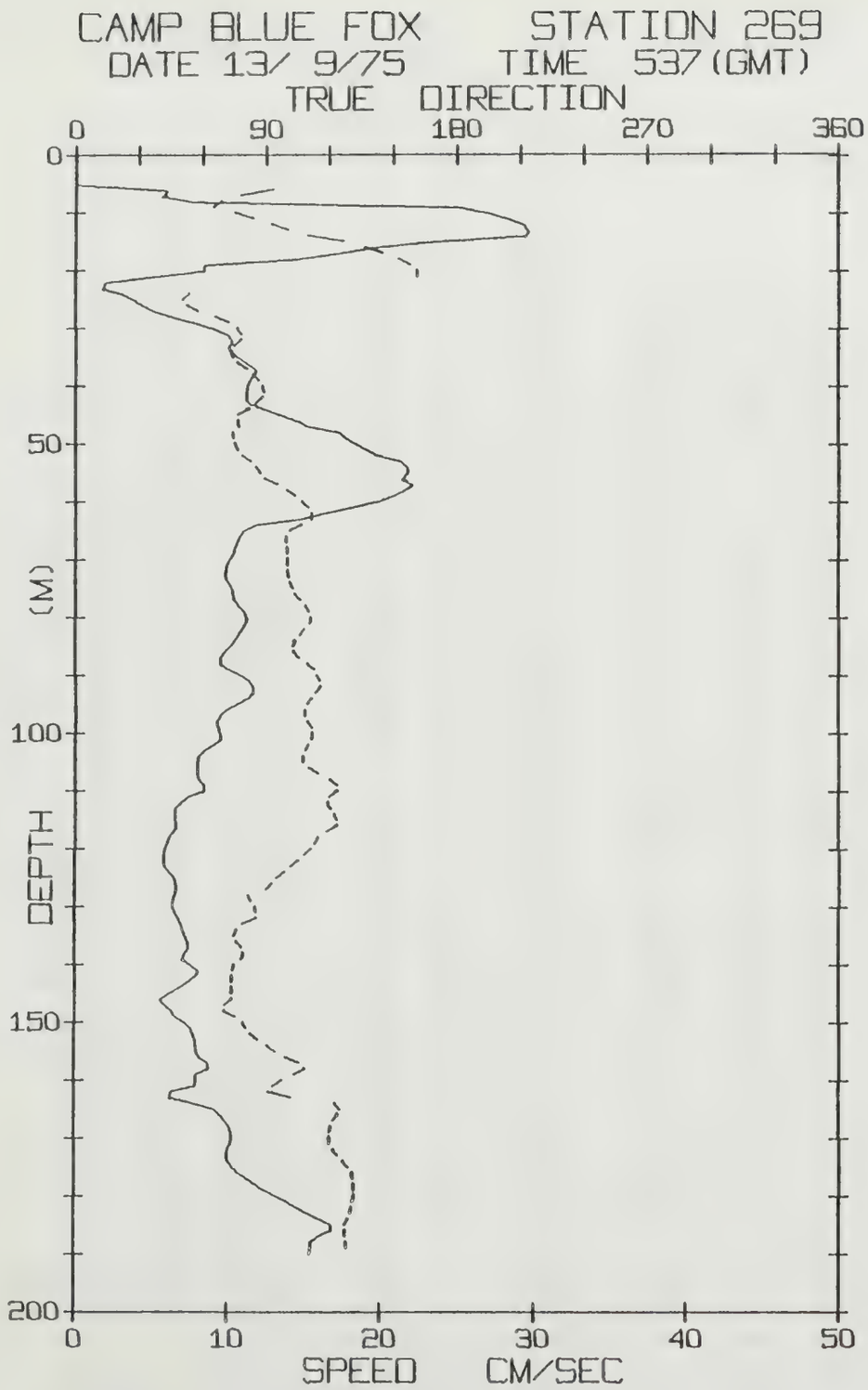
CAMP BLUE FOX STATION 269
DATE 13/ 9/75 TIME 537(GMT)
TRUE DIRECTION
0 90 180 270 360
DEPTH (M)
0 50 100 150 200
SPEED CM/SEC
0 10 20 30 40 50

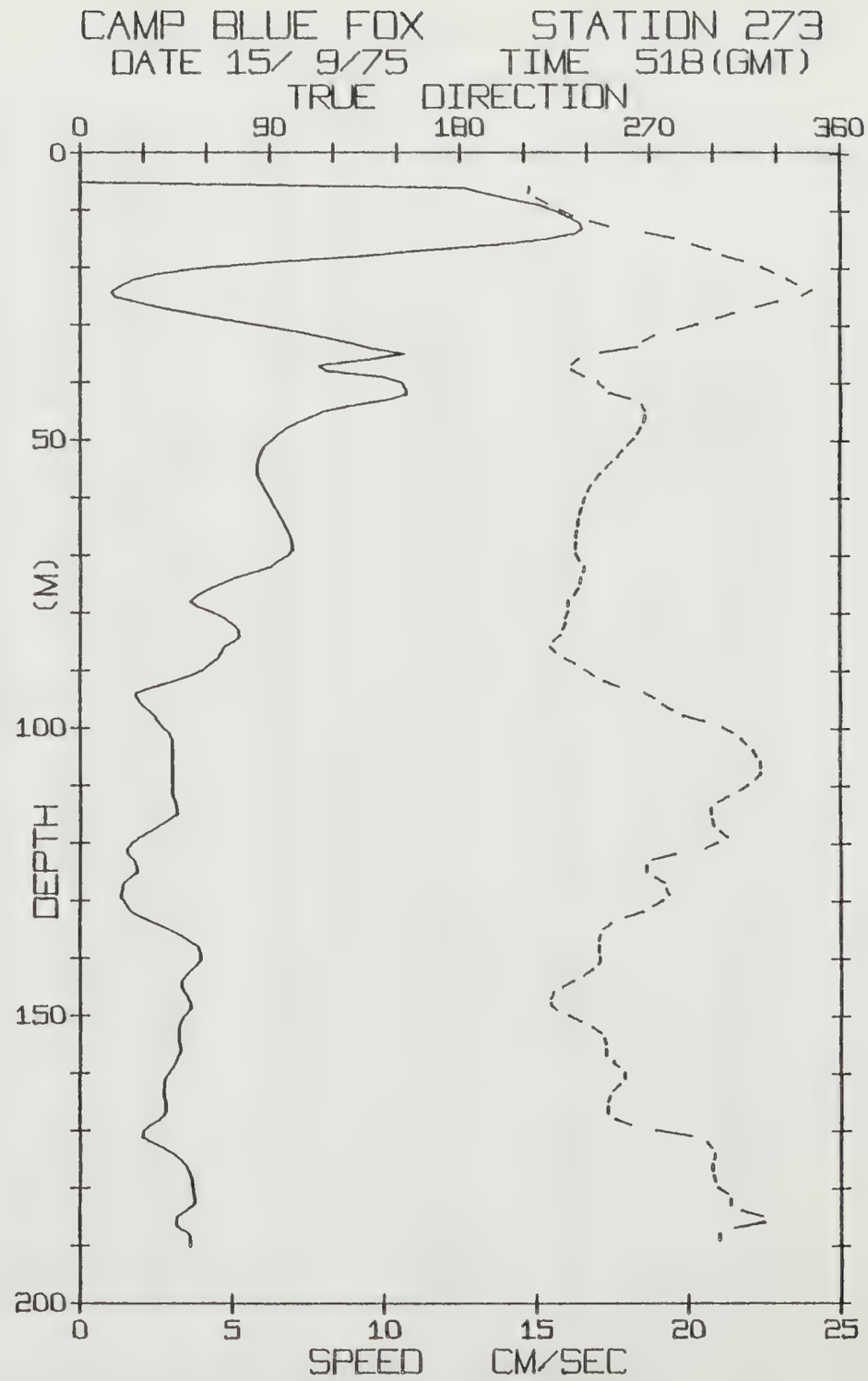
CAMP BLUE FOX STATION 273
DATE 15/ 9/75 TIME 518(GMT)
TRUE DIRECTION
0 90 180 270 360
DEPTH (M)
0 50 100 150 200
SPEED CM/SEC
0 5 10 15 20 25

BLUE FOX STATION 269 (190M.) 13/SEP/75 537 GMT
LAT= 73.8611N LONG= 134.6068W LTER= 54. LGER= 62.
NIVEL= -0.4 EIVEL= 16.3 NVER= 2. EVER= 2.

DPT	SPD	DRN	DPT	SPD	DRN	DPT	SPD	DRN
0	0.0	999.9	67	10.6	99.7	134	7.1	76.1
1	0.0	999.9	68	10.4	100.1	135	7.2	74.6
2	0.0	999.9	69	10.4	100.1	136	7.4	76.4
3	0.0	999.9	70	10.1	100.1	137	7.5	79.1
4	0.0	999.9	71	9.9	100.1	138	7.2	79.7
5	0.0	999.9	72	9.8	100.6	139	7.0	78.3
6	6.0	93.3	73	9.9	101.1	140	7.6	75.0
7	5.7	78.0	74	10.1	101.8	141	8.1	74.2
8	7.7	68.7	75	10.3	102.8	142	7.9	73.8
9	25.2	65.0	76	10.4	103.7	143	7.4	73.8
10	27.1	75.3	77	10.5	106.2	144	6.8	74.2
11	28.4	83.9	78	10.8	108.9	145	6.2	74.3
12	29.4	92.5	79	11.1	110.8	146	5.6	73.7
13	29.7	100.4	80	11.3	111.4	147	6.0	70.7
14	29.5	109.7	81	11.1	110.4	148	6.4	70.2
15	23.3	126.6	82	10.9	107.9	149	6.6	75.7
16	19.5	136.4	83	10.7	105.8	150	7.2	79.4
17	17.2	144.7	84	10.4	103.3	151	7.6	81.3
18	14.5	152.5	85	10.1	102.4	152	7.8	83.2
19	8.4	158.0	86	9.7	103.3	153	7.9	86.6
20	8.4	161.4	87	9.5	105.5	154	8.0	90.8
21	5.1	160.9	88	9.5	109.3	155	8.0	94.6
22	1.9	152.0	89	10.1	112.6	156	8.2	99.3
23	1.7	63.4	90	10.9	114.0	157	8.7	105.9
24	3.1	53.3	91	11.4	115.8	158	8.8	108.8
25	3.9	50.3	92	11.7	115.6	159	7.9	103.5
26	4.5	52.7	93	11.7	113.4	160	7.9	97.3
27	5.2	57.5	94	11.3	111.4	161	7.8	93.7
28	6.5	66.1	95	10.6	109.6	162	6.3	91.3
29	7.9	72.6	96	9.9	107.9	163	6.2	101.9
30	9.1	76.6	97	9.5	108.2	164	7.8	122.9
31	10.0	78.6	98	9.3	110.0	165	9.1	125.2
32	10.3	78.0	99	9.4	112.0	166	9.6	123.7
33	10.1	74.9	100	9.6	112.0	167	9.9	121.7
34	10.2	73.5	101	9.6	111.4	168	10.2	120.7
35	10.8	74.7	102	9.1	109.8	169	10.3	119.8
36	11.3	77.0	103	8.5	108.3	170	10.3	119.9
37	11.9	81.1	104	8.1	107.2	171	10.2	120.7
38	11.7	84.2	105	8.0	107.8	172	10.0	122.2
39	11.4	86.8	106	8.1	110.6	173	10.0	124.4
40	11.3	88.8	107	8.1	115.1	174	10.1	126.8
41	11.2	89.4	108	8.1	120.3	175	10.4	129.3
42	11.2	88.1	109	8.5	123.7	176	10.8	131.1
43	11.5	85.2	110	8.5	123.6	177	11.3	131.7
44	12.4	81.7	111	7.4	119.9	178	11.9	132.0
45	13.5	76.8	112	6.9	119.1	179	12.4	132.1
46	14.6	76.8	113	6.5	120.9	180	13.2	131.6
47	15.3	77.7	114	6.5	122.4	181	13.9	130.8
48	17.4	74.5	115	6.6	124.0	182	14.5	130.0
49	17.8	75.1	116	6.7	123.2	183	15.2	129.7
50	18.4	75.9	117	6.4	118.9	184	16.0	128.6
51	19.1	77.1	118	6.1	114.6	185	16.8	127.1
52	19.9	79.2	119	6.0	112.9	186	16.8	127.0
53	21.4	83.1	120	5.8	111.0	187	16.0	128.1
54	21.8	85.8	121	5.8	108.2	188	15.5	128.4
55	21.8	87.8	122	5.8	105.1	189	15.4	127.9
56	21.4	89.6	123	5.9	101.6	190	15.4	126.8
57	22.1	95.5	124	6.2	98.2			
58	21.6	99.9	125	6.6	95.2			
59	20.8	104.2	126	6.7	92.7			
60	19.8	107.0	127	6.6	89.9			
61	18.1	110.4	128	6.5	81.9			
62	16.3	111.8	129	6.3	83.3			
63	14.9	111.5	130	6.4	85.0			
64	11.8	106.9	131	6.6	85.8			
65	11.0	101.1	132	6.8	85.3			
66	10.8	99.3	133	7.0	79.0			

BLUE FOX STATION 273 (190M.) 15/SEP/75 518 GMT
LAT= 73.8015N LONG= 134.4362W LTER= 10. LGER= 19.
NIVEL= -2.8 EIVEL= -7.8 NVER= 1. EVER= 1.

DPT	SPD	DRN	DPT	SPD	DRN	DPT	SPD	DRN
0	0.0	999.9	67	7.0	234.4	134	2.5	251.1
1	0.0	999.9	68	7.0	234.2	135	2.9	247.2
2	0.0	999.9	69	7.0	234.4	136	3.3	245.8
3	0.0	999.9	70	6.8	235.0	137	3.6	245.0
4	0.0	999.9	71	6.5	236.7	138	3.9	245.0
5	0.0	999.9	72	6.3	238.6	139	4.0	245.6
6	12.6	212.9	73	5.7	238.0	140	4.0	246.2
7	13.4	212.3	74	5.1	236.7	141	3.9	245.0
8	14.2	216.5	75	4.6	236.4	142	3.7	242.4
9	15.1	221.8	76	4.2	235.4	143	3.5	238.3
10	15.6	227.6	77	3.9	233.8	144	3.3	233.4
11	16.1	233.5	78	3.6	231.1	145	3.4	228.4
12	16.4	241.6	79	3.9	231.2	146	3.5	223.9
13	16.5	251.1	80	4.4	230.5	147	3.6	222.4
14	16.3	267.9	81	4.8	229.5	148	3.7	222.7
15	15.3	281.1	82	5.0	229.5	149	3.6	225.7
16	13.6	289.7	83	5.2	228.2	150	3.4	231.1
17	11.1	298.6	84	5.3	227.0	151	3.3	237.0
18	9.1	304.5	85	5.0	224.1	152	3.2	242.3
19	6.3	314.3	86	4.7	222.3	153	3.2	246.4
20	3.9	322.7	87	4.6	225.5	154	3.3	248.2
21	2.6	328.7	88	4.5	229.3	155	3.3	249.1
22	1.8	334.5	89	4.3	234.5	156	3.3	249.1
23	1.4	339.5	90	4.0	239.0	157	3.2	249.1
24	1.0	346.8	91	3.6	242.9	158	3.1	252.3
25	1.2	341.9	92	3.0	248.1	159	3.0	255.2
26	1.9	330.3	93	2.4	255.4	160	2.9	257.7
27	2.8	319.9	94	1.8	267.1	161	2.8	258.2
28	3.8	309.7	95	1.9	272.3	162	2.7	255.4
29	4.9	301.2	96	2.1	275.6	163	2.7	252.2
30	5.9	292.4	97	2.3	280.4	164	2.8	250.4
31	7.1	282.8	98	2.5	285.6	165	2.8	249.2
32	8.0	271.5	99	2.6	295.6	166	2.8	249.2
33	8.8	266.5	100	2.8	304.0	167	2.8	250.0
34	9.6	263.9	101	2.9	309.1	168	2.6	253.2
35	10.7	246.3	102	3.0	312.7	169	2.3	260.6
36	9.4	236.0	103	3.0	315.9	170	2.1	272.5
37	7.8	232.8	104	3.0	318.6	171	2.0	289.4
38	8.1	232.9	105	3.0	320.4	172	2.4	296.8
39	10.0	238.8	106	3.0	322.1	173	2.7	299.3
40	10.6	245.0	107	3.0	322.1	174	3.1	300.4
41	10.7	247.9	108	3.0	322.1	175	3.3	299.7
42	10.8	251.0	109	3.0	319.5	176	3.5	299.1
43	10.1	260.6	110	3.0	316.3	177	3.6	299.6
44	8.9	266.2	111	3.1	312.0	178	3.7	300.2
45	8.0	267.7	112	3.1	306.6	179	3.7	301.1
46	7.6	267.5	113	3.2	302.0	180	3.8	302.1
47	7.1	266.7	114	3.2	298.8	181	3.8	306.5
48	6.8	265.3	115	3.2	298.9	182	3.8	307.9
49	6.5	263.7	116	2.9	299.7	183	3.7	307.8
50	6.3	262.0	117	2.6	300.5	184	3.4	313.2
51	6.1	259.2	118	2.3	303.1	185	3.2	322.9
52	5.9	256.6	119	2.0	306.5	186	3.1	323.7
53	5.9	254.3	120	1.7	301.8	187	3.3	309.3
54	5.8	251.5	121	1.5	296.0	188	3.6	302.5
55	5.8	248.5	122	1.6	281.5	189	3.7	302.9
56	5.9	246.0	123	1.8	270.9	190	3.7	302.9
57	5.9	243.7	124	1.9	268.3			
58	6.0	241.6	125	1.9	268.3			
59	6.2	240.0	126	1.6	272.1			
60	6.3	238.8	127	1.4	276.8			
61	6.4	237.8	128	1.4	277.7			
62	6.5	236.9	129	1.3	279.1			
63	6.6	236.2	130	1.5	275.6			
64	6.7	235.6	131	1.6	271.0			
65	6.8	235.1	132	1.7	266.4			
66	6.9	234.7	133	2.1	257.9			

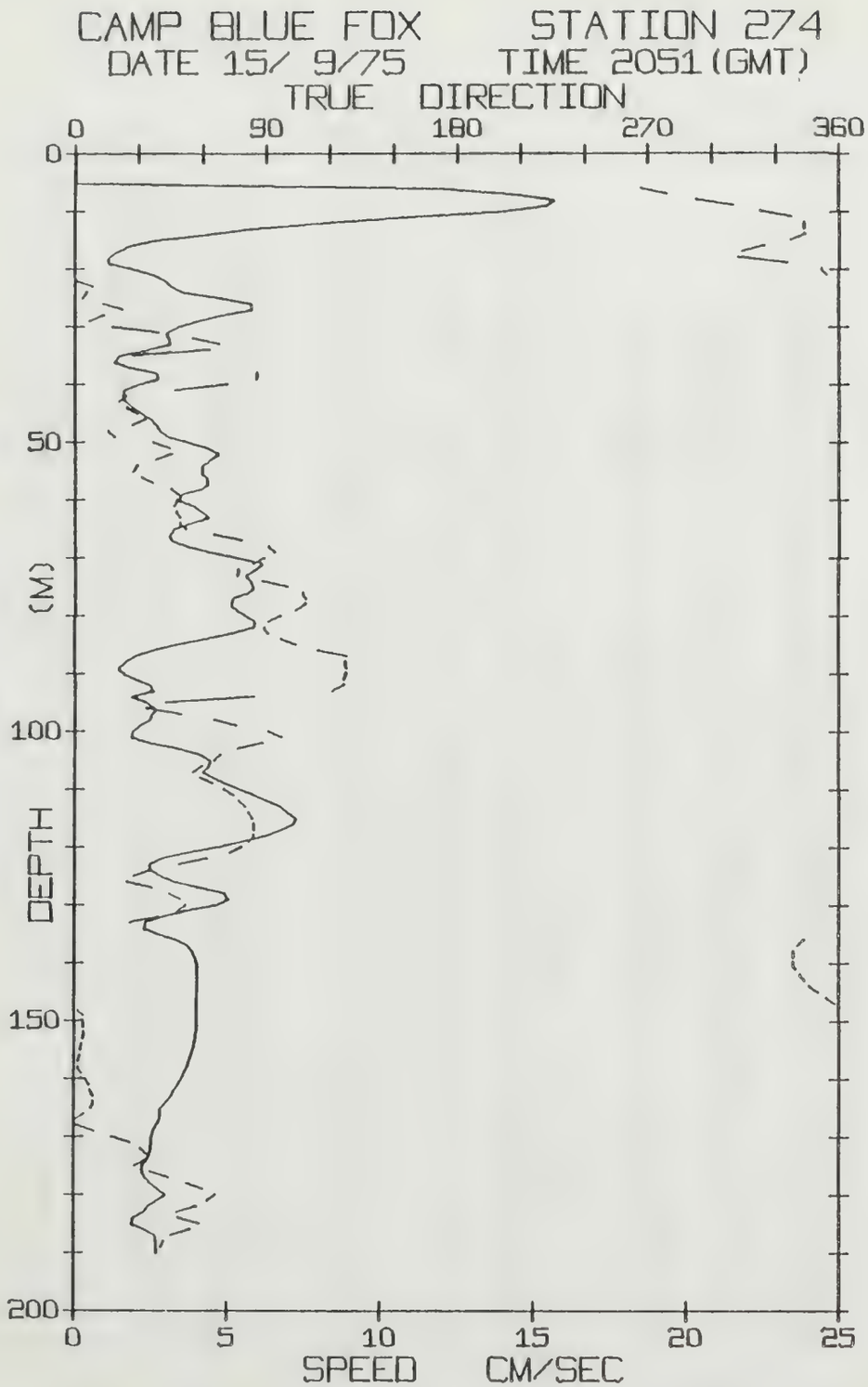
CAMP BLUE FOX
STATION 274
DATE 15/ 9/75
TIME 2051(GMT)
TRUE DIRECTION
0
90
180
270
360
DEPTH (M)
0
50
100
150
200
SPEED CM/SEC
0
5
10
15
20
25

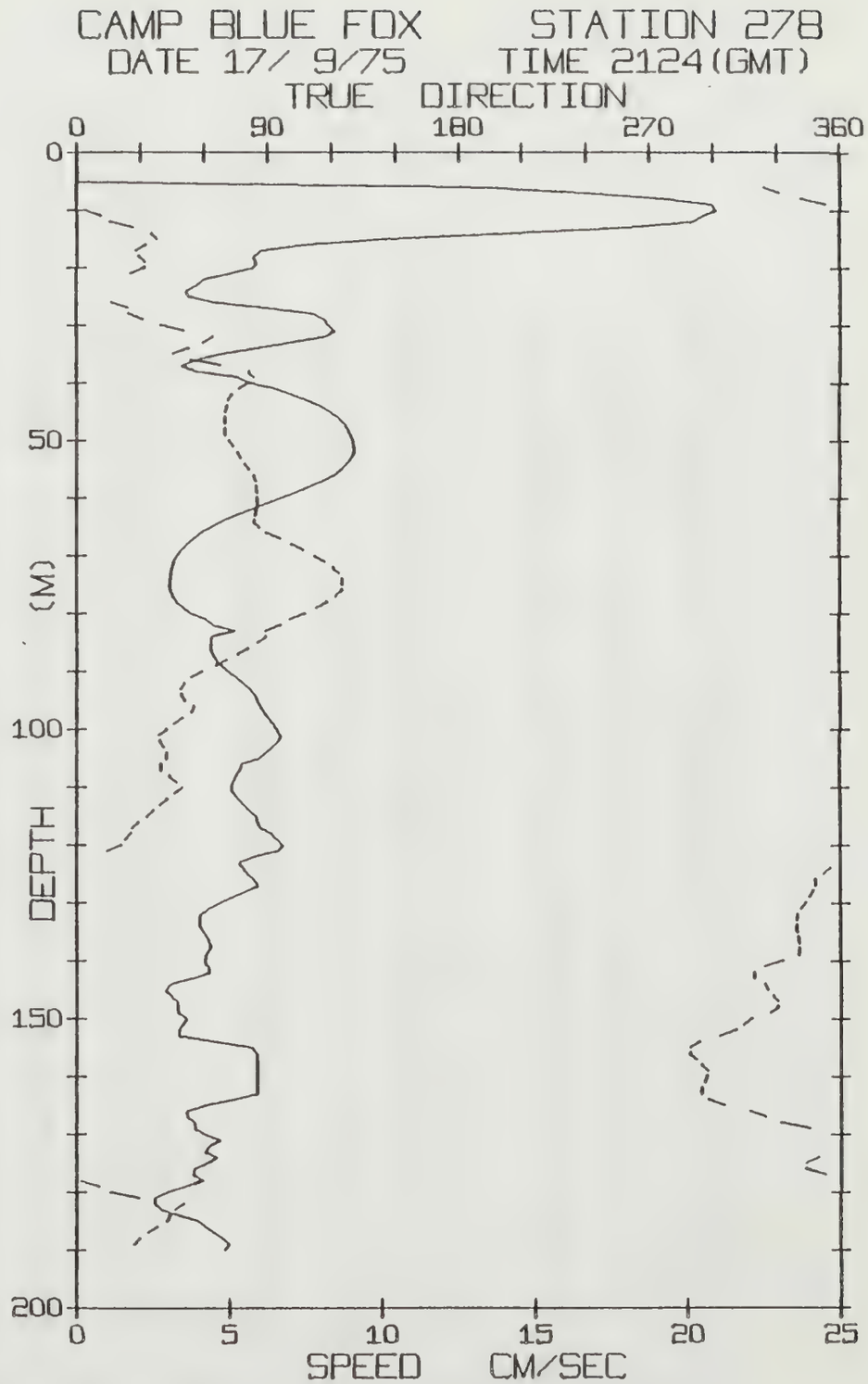
CAMP BLUE FOX
STATION 278
DATE 17/ 9/75
TIME 2124(GMT)
TRUE DIRECTION
0
90
180
270
360
DEPTH (M)
0
50
100
150
200
SPEED CM/SEC
0
5
10
15
20
25

BLUE FOX STATION 274 (190M.) 15/SEP/75 2051 GMT
LAT= 73.8082N LONG= 134.5554W LTER= 50. LGER= 57.
NIVEL= 4.0 EIVEL= -7.2 NVER= 2. EVER= 2.

DPT	SPD	DRN	DPT	SPD	DRN	DPT	SPD	DRN
0	0.0	999.9	67	3.2	78.8	134	2.3	6.5
1	0.0	999.9	68	3.7	91.4	135	2.7	350.5
2	0.0	999.9	69	4.4	94.3	136	3.3	343.4
3	0.0	999.9	70	5.3	88.9	137	3.7	340.3
4	0.0	999.9	71	6.1	84.1	138	3.9	338.5
5	0.0	999.9	72	5.9	76.9	139	4.0	338.3
6	12.0	266.5	73	5.6	76.2	140	4.0	337.9
7	14.4	278.9	74	5.8	88.2	141	4.0	339.7
8	15.7	293.0	75	5.9	100.1	142	4.0	342.1
9	15.4	310.2	76	5.7	107.4	143	4.0	344.2
10	14.0	323.1	77	5.2	109.0	144	4.0	346.5
11	10.7	337.6	78	5.1	108.2	145	4.0	350.3
12	8.0	343.3	79	5.3	104.3	146	4.0	354.1
13	5.7	344.1	80	5.6	96.8	147	4.0	358.1
14	4.2	344.5	81	5.9	91.0	148	4.0	1.3
15	2.6	337.3	82	5.8	88.8	149	4.0	4.3
16	1.7	324.7	83	5.2	91.0	150	4.0	4.6
17	1.3	314.3	84	4.2	97.0	151	4.0	4.6
18	1.0	312.8	85	3.3	104.1	152	4.0	4.2
19	1.1	335.8	86	2.5	114.5	153	3.9	3.5
20	2.0	351.8	87	1.9	128.2	154	3.9	2.9
21	2.6	354.3	88	1.6	127.2	155	3.8	2.5
22	3.0	0.4	89	1.4	128.3	156	3.8	2.1
23	3.2	8.4	90	1.6	127.3	157	3.7	1.5
24	3.6	5.1	91	2.0	126.4	158	3.7	1.9
25	4.8	3.2	92	2.5	126.6	159	3.6	3.8
26	5.8	13.4	93	2.6	121.3	160	3.5	5.6
27	5.8	22.4	94	1.8	84.3	161	3.4	7.4
28	4.8	13.1	95	2.4	42.7	162	3.2	8.1
29	3.9	6.5	96	2.7	33.8	163	3.1	9.1
30	3.4	17.6	97	2.5	50.3	164	3.0	8.8
31	3.0	39.5	98	2.4	66.1	165	2.8	7.6
32	3.1	55.4	99	2.1	76.3	166	2.8	4.6
33	3.1	68.2	100	1.9	91.3	167	2.8	0.3
34	2.3	63.5	101	1.8	97.8	168	2.7	1.7
35	1.4	27.2	102	2.5	88.6	169	2.6	9.6
36	1.3	14.3	103	3.4	76.6	170	2.5	18.1
37	1.8	70.3	104	4.1	68.8	171	2.5	26.7
38	2.7	85.7	105	4.4	65.7	172	2.5	31.7
39	2.7	85.1	106	4.4	59.8	173	2.5	34.9
40	2.0	71.5	107	4.2	55.8	174	2.4	33.5
41	1.6	47.1	108	4.6	59.1	175	2.2	28.5
42	1.5	23.8	109	4.9	65.6	176	2.3	36.3
43	1.7	20.2	110	5.4	70.7	177	2.4	44.8
44	1.9	24.5	111	5.9	74.8	178	2.5	53.3
45	2.2	29.6	112	6.3	77.9	179	2.8	60.7
46	2.5	33.0	113	6.7	80.7	180	3.0	66.8
47	2.7	26.9	114	7.0	82.4	181	2.7	62.7
48	2.8	15.6	115	7.3	84.2	182	2.4	57.6
49	3.1	18.8	116	7.2	84.8	183	2.3	48.3
50	3.7	36.6	117	6.8	84.7	184	1.9	49.5
51	4.4	44.6	118	6.3	84.0	185	1.9	59.1
52	4.7	45.6	119	5.6	82.0	186	2.3	54.4
53	4.4	37.7	120	4.7	78.8	187	2.7	45.6
54	4.1	29.3	121	3.7	73.4	188	2.7	42.0
55	4.1	27.3	122	2.8	61.9	189	2.7	40.7
56	4.3	31.4	123	2.5	49.2	190	2.7	39.3
57	4.4	36.8	124	2.5	35.8			
58	4.1	45.1	125	2.8	27.8			
59	3.5	48.8	126	3.2	24.9			
60	3.4	47.7	127	4.1	36.7			
61	3.9	46.4	128	4.9	44.8			
62	4.2	47.9	129	5.1	50.0			
63	4.4	49.7	130	4.7	52.4			
64	3.8	49.2	131	3.7	48.4			
65	3.2	52.5	132	2.9	39.4			
66	3.1	65.7	133	2.3	26.1			

BLUE FOX STATION 278 (190M.) 17/SEP/75 2124 GMT
LAT= 73.8564N LONG= 134.7513W LTER= 2. LGER= 3
NIVEL= 13.1 EIVEL= -0.6 NVER= 0. EVER= 0.

DPT	SPD	DRN	DPT	SPD	DRN	DPT	SPD	DRN
0	0.0	999.9	67	3.8	96.0	134	4.1	339.4
1	0.0	999.9	68	3.6	101.4	135	4.2	340.0
2	0.0	999.9	69	3.4	106.8	136	4.3	340.7
3	0.0	999.9	70	3.3	112.0	137	4.4	341.0
4	0.0	999.9	71	3.2	116.7	138	4.3	340.7
5	0.0	999.9	72	3.1	120.6	139	4.2	339.9
6	13.4	323.8	73	3.0	123.4	140	4.2	332.7
7	16.7	331.5	74	3.0	125.1	141	4.3	324.4
8	19.3	341.6	75	3.1	125.5	142	4.4	319.1
9	20.8	353.2	76	3.1	124.4	143	3.8	319.2
10	21.0	4.4	77	3.2	121.8	144	3.1	324.9
11	20.5	11.7	78	3.3	118.0	145	2.9	326.3
12	20.2	15.8	79	3.5	113.1	146	3.1	328.5
13	17.9	26.5	80	3.8	107.4	147	3.3	330.6
14	14.1	35.2	81	4.2	100.5	148	3.3	330.8
15	10.0	38.0	82	4.5	95.9	149	3.4	327.2
16	7.4	32.2	83	5.2	89.0	150	3.6	317.8
17	6.0	28.0	84	4.4	89.4	151	3.5	314.3
18	5.8	29.5	85	4.4	85.4	152	3.3	310.5
19	5.9	32.6	86	4.4	80.8	153	3.4	302.9
20	5.7	31.7	87	4.5	75.7	154	4.5	293.4
21	5.0	25.3	88	4.6	70.4	155	5.8	289.2
22	4.1	6.3	89	4.8	65.6	156	5.9	288.8
23	3.9	353.1	90	5.0	58.9	157	5.9	292.1
24	3.6	353.0	91	5.2	54.0	158	5.9	294.8
25	3.7	5.8	92	5.5	50.9	159	5.9	297.3
26	4.5	16.1	93	5.7	48.8	160	5.9	296.5
27	6.2	24.3	94	5.8	49.8	161	5.9	295.6
28	7.8	24.7	95	6.0	51.5	162	5.9	294.3
29	8.1	31.3	96	6.0	55.0	163	5.9	294.7
30	8.3	39.6	97	6.2	54.0	164	5.2	297.9
31	8.5	50.8	98	6.3	49.7	165	4.2	305.3
32	8.1	64.2	99	6.5	45.9	166	3.6	317.0
33	7.0	59.8	100	6.6	42.2	167	3.7	325.0
34	5.9	52.9	101	6.7	38.6	168	3.9	331.8
35	4.7	45.2	102	6.6	39.4	169	3.9	345.5
36	3.9	53.9	103	6.4	41.3	170	4.2	359.7
37	3.4	67.9	104	6.2	42.6	171	4.7	6.5
38	3.9	81.0	105	6.0	41.9	172	4.4	4.6
39	5.3	83.2	106	5.4	39.3	173	4.2	356.9
40	5.7	81.1	107	5.3	39.8	174	4.6	349.6
41	6.5	76.5	108	5.2	43.5	175	4.3	343.6
42	7.1	72.8	109	5.1	47.1	176	3.8	343.5
43	7.6	71.1	110	5.0	50.1	177	3.8	353.0
44	8.0	70.3	111	5.2	46.3	178	4.2	1.9
45	8.3	69.7	112	5.3	42.5	179	3.6	10.9
46	8.6	69.5	113	5.5	39.1	180	3.0	16.1
47	8.8	69.5	114	5.7	35.9	181	2.6	29.6
48	8.9	69.8	115	5.9	32.8	182	2.6	50.5
49	9.0	70.4	116	5.9	29.0	183	2.8	46.4
50	9.1	72.1	117	6.1	26.0	184	3.3	43.8
51	9.1	74.0	118	6.4	24.9	185	4.0	42.3
52	9.1	76.0	119	6.6	22.8	186	4.2	37.6
53	9.0	77.6	120	6.8	20.7	187	4.5	33.3
54	8.8	79.4	121	6.6	14.3	188	4.8	29.6
55	8.7	81.5	122	5.8	3.5	189	5.0	27.1
56	8.4	83.7	123	5.3	357.8	190	4.8	29.5
57	8.1	84.5	124	5.5	355.2			
58	7.6	85.0	125	5.6	352.0			
59	7.2	85.4	126	5.8	348.3			
60	6.7	85.2	127	6.0	348.3			
61	6.2	84.9	128	5.5	346.8			
62	5.7	84.3	129	5.1	345.2			
63	5.2	83.7	130	4.7	343.4			
64	4.7	83.3	131	4.3	341.3			
65	4.4	86.2	132	4.1	339.6			
66	4.1	89.5	133	4.0	339.0			

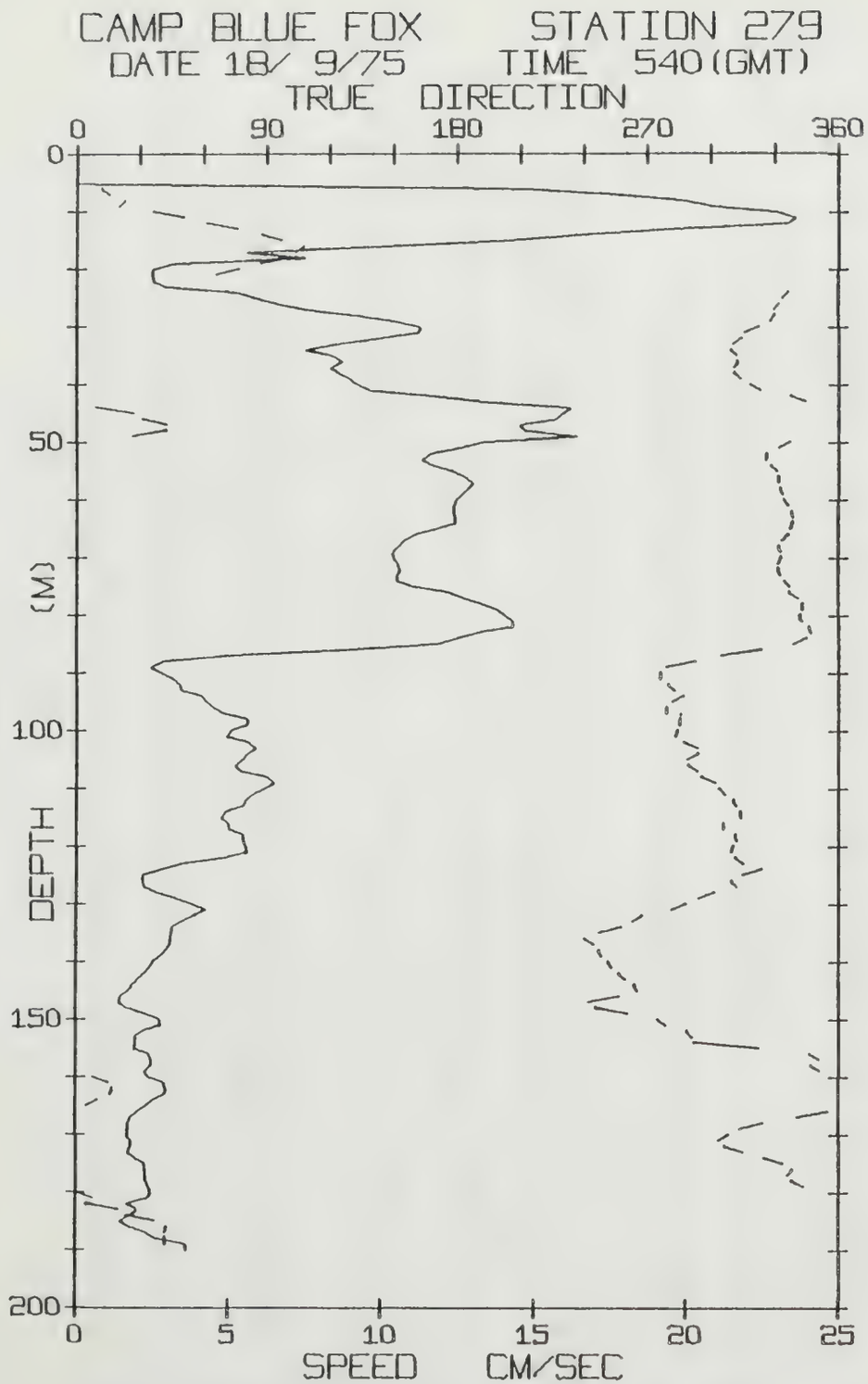
CAMP BLUE FOX
STATION 279
DATE 18/ 9/75
TIME 540(GMT)
TRUE DIRECTION
0
90
180
270
360
DEPTH (M)
0
50
100
150
200
SPEED CM/SEC
0
5
10
15
20
25

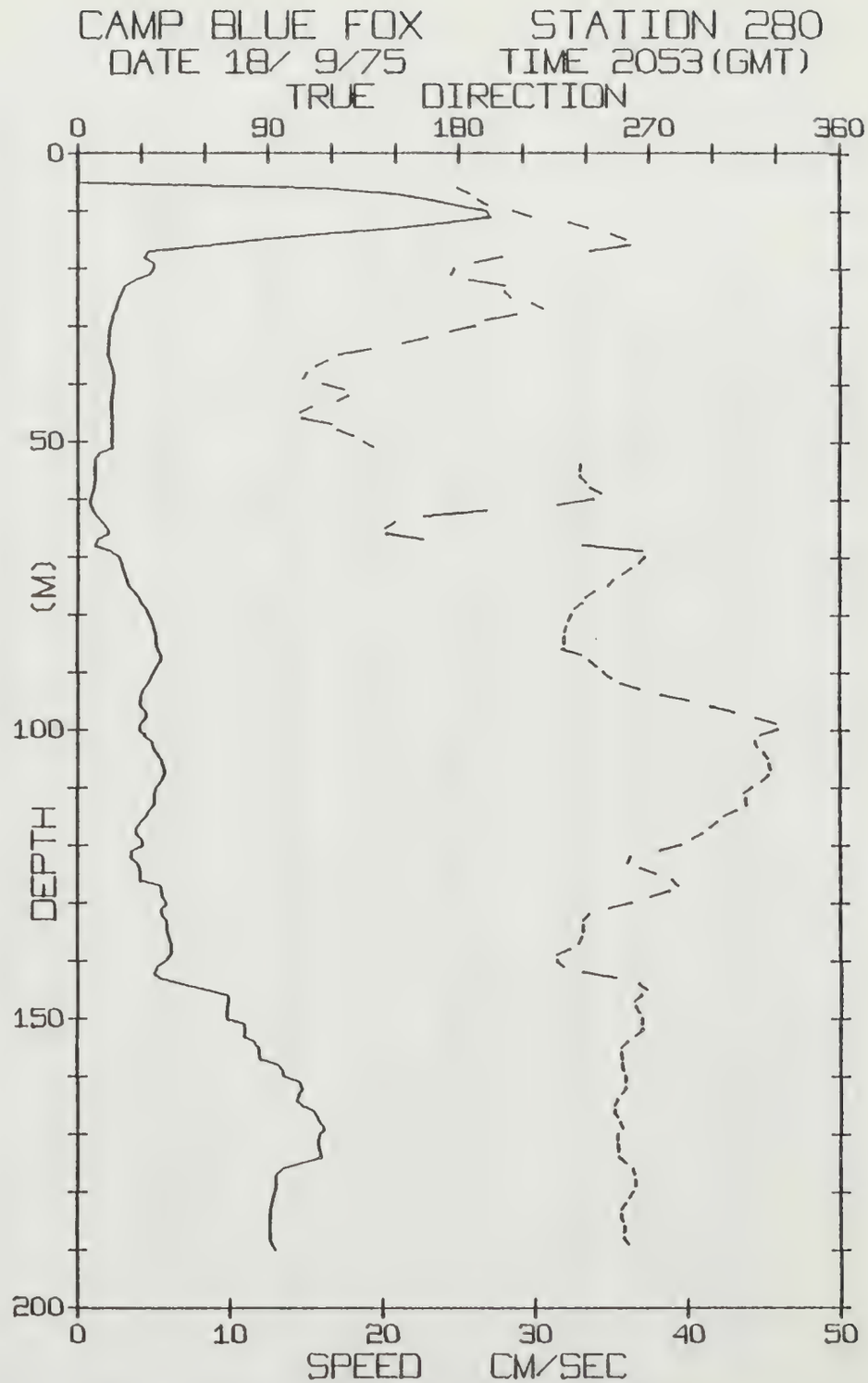
CAMP BLUE FOX
STATION 280
DATE 18/ 9/75
TIME 2053(GMT)
TRUE DIRECTION
0
90
180
270
360
DEPTH (M)
0
50
100
150
200
SPEED CM/SEC
0
10
20
30
40
50

BLUE FOX STATION 279 (190M.) 18/SEP/75 540 GMT
LAT= 73.8926N LONG= 134.6926W LTER= 1. LGER= 1.
NIVEL= 9.7 EIVEL= 9.1 NVER= 0. EVER= 0.

DPT	SPD	DRN	DPT	SPD	DRN	DPT	SPD	DRN
0	0.0	999.9	67	10.8	333.5	134	3.2	257.3
1	0.0	999.9	68	10.6	331.7	135	3.1	247.1
2	0.0	999.9	69	10.4	332.9	136	3.1	240.2
3	0.0	999.9	70	10.4	332.6	137	3.1	244.7
4	0.0	999.9	71	10.6	331.5	138	2.9	247.0
5	0.0	999.9	72	10.6	331.4	139	2.8	248.7
6	14.9	11.6	73	10.5	332.8	140	2.5	251.6
7	17.9	15.5	74	10.6	334.7	141	2.4	253.3
8	19.9	22.7	75	11.0	337.1	142	2.2	256.6
9	20.9	19.9	76	12.2	336.7	143	2.0	259.5
10	23.0	36.5	77	12.7	340.6	144	1.8	263.5
11	23.6	50.7	78	13.3	343.2	145	1.7	265.3
12	23.3	61.7	79	13.8	342.8	146	1.4	256.3
13	19.4	76.0	80	14.1	341.6	147	1.4	242.0
14	16.5	87.5	81	14.3	343.0	148	1.7	245.7
15	14.1	96.9	82	14.3	346.0	149	2.3	260.8
16	9.9	107.4	83	13.2	347.7	150	2.8	275.0
17	5.6	103.7	84	12.5	344.4	151	2.8	278.5
18	7.5	101.1	85	11.9	338.8	152	2.2	288.3
19	3.2	87.2	86	8.9	323.4	153	1.9	290.9
20	2.5	76.7	87	5.0	304.7	154	1.9	292.2
21	2.5	66.0	88	2.9	292.6	155	1.9	322.8
22	2.6	50.3	89	2.4	279.0	156	2.4	346.5
23	2.9	1.4	90	2.8	276.0	157	2.5	351.2
24	5.3	336.2	91	3.2	276.4	158	2.4	346.9
25	5.9	333.5	92	3.4	279.9	159	2.3	351.4
26	6.6	331.8	93	3.5	282.8	160	2.4	7.8
27	7.6	329.3	94	4.1	286.8	161	2.9	15.5
28	9.2	329.7	95	4.3	281.9	162	3.0	17.3
29	10.5	327.5	96	4.5	278.9	163	2.9	16.0
30	11.3	322.3	97	4.9	279.0	164	2.5	9.8
31	11.2	316.0	98	5.7	285.2	165	2.3	4.9
32	9.9	314.1	99	5.6	285.2	166	2.0	355.2
33	8.5	310.6	100	5.1	283.9	167	1.8	340.4
34	7.5	309.2	101	4.9	282.9	168	1.7	324.1
35	8.4	312.2	102	5.7	287.0	169	1.7	313.7
36	8.8	312.8	103	5.9	293.6	170	1.7	308.1
37	8.3	310.9	104	5.6	294.3	171	1.8	303.2
38	8.6	310.8	105	5.4	288.9	172	1.8	306.5
39	9.0	314.2	106	5.2	289.5	173	1.7	315.1
40	9.3	318.6	107	5.4	293.6	174	1.9	325.1
41	9.7	323.4	108	6.3	295.7	175	2.3	333.9
42	11.8	337.8	109	6.5	301.9	176	2.3	338.3
43	13.4	344.6	110	6.2	304.2	177	2.3	336.0
44	16.2	9.3	111	5.8	306.8	178	2.3	338.3
45	16.0	26.8	112	5.6	310.7	179	2.4	343.7
46	15.7	31.4	113	5.5	312.3	180	2.5	0.5
47	14.6	42.5	114	4.9	314.2	181	2.4	8.2
48	14.7	41.8	115	4.8	314.5	182	1.7	5.2
49	16.5	26.1	116	5.0	306.0	183	2.0	20.3
50	13.3	337.1	117	5.0	305.6	184	1.8	24.2
51	12.6	332.0	118	5.5	311.3	185	1.5	37.7
52	11.6	326.2	119	5.5	312.7	186	1.8	43.0
53	11.4	325.8	120	5.6	310.2	187	2.3	42.1
54	11.7	328.3	121	5.6	309.3	188	2.6	42.2
55	12.4	331.2	122	4.9	311.9	189	3.6	42.2
56	12.8	332.1	123	3.5	315.3	190	3.6	42.2
57	13.0	332.3	124	2.8	323.9			
58	12.8	333.0	125	2.2	315.2			
59	12.7	333.8	126	2.2	309.7			
60	12.4	334.9	127	2.3	312.6			
61	12.4	336.7	128	2.6	301.5			
62	12.4	338.1	129	3.3	294.1			
63	12.4	338.8	130	3.8	287.8			
64	12.4	338.0	131	4.3	281.5			
65	11.8	336.9	132	3.9	267.6			
66	11.1	335.9	133	3.5	263.1			

BLUE FOX STATION 280 (190M.) 18/SEP/75 2053 GMT
LAT= 73.8920N LONG= 134.6669W LTER= 0. LGER= 0.
NIVEL= -13.2 EIVEL= -7.1 NVER= 0. EVER= 0.

DPT	SPD	DRN	DPT	SPD	DRN	DPT	SPD	DRN
0	0.0	999.9	67	1.3	163.2	134	5.9	238.4
1	0.0	999.9	68	1.1	238.5	135	5.9	238.4
2	0.0	999.9	69	2.2	266.1	136	6.0	237.3
3	0.0	999.9	70	2.8	267.6	137	6.2	236.1
4	0.0	999.9	71	2.9	265.0	138	6.1	232.0
5	0.0	999.9	72	3.0	261.2	139	6.0	226.1
6	16.2	179.4	73	3.1	257.1	140	5.7	226.0
7	20.9	185.1	74	3.3	252.9	141	5.2	229.2
8	23.1	188.8	75	3.4	250.2	142	5.0	238.3
9	25.0	193.7	76	3.8	243.7	143	5.5	254.2
10	26.9	205.6	77	4.1	239.7	144	6.8	264.9
11	27.1	214.2	78	4.2	237.8	145	8.4	268.6
12	24.2	232.0	79	4.5	234.5	146	9.9	265.8
13	20.7	241.1	80	4.7	232.7	147	9.8	262.8
14	15.8	251.8	81	4.9	231.3	148	9.8	263.7
15	11.7	258.9	82	5.0	230.3	149	9.8	265.4
16	8.4	261.2	83	5.1	229.6	150	9.8	266.7
17	4.6	241.6	84	5.2	229.2	151	11.0	266.3
18	4.3	200.6	85	5.2	229.4	152	11.0	266.2
19	5.0	187.6	86	5.3	228.3	153	10.8	263.1
20	4.9	177.7	87	5.5	237.5	154	11.6	259.5
21	4.6	176.1	88	5.4	241.7	155	11.9	256.5
22	3.7	185.0	89	5.1	244.7	156	11.9	256.8
23	3.1	201.6	90	4.9	248.0	157	12.0	257.3
24	2.9	201.9	91	4.7	251.5	158	13.2	257.2
25	2.7	204.5	92	4.5	256.3	159	13.5	257.8
26	2.6	214.4	93	4.2	265.3	160	13.6	258.8
27	2.5	219.9	94	4.1	275.4	161	14.6	258.1
28	2.3	207.0	95	4.1	288.5	162	14.7	258.6
29	2.2	192.3	96	4.2	299.1	163	14.5	256.5
30	2.1	187.1	97	4.6	310.1	164	14.4	254.5
31	2.1	175.6	98	4.4	320.4	165	14.7	253.2
32	2.0	165.1	99	4.1	329.6	166	15.5	253.2
33	2.0	153.4	100	4.1	330.6	167	15.7	254.9
34	2.0	138.9	101	4.5	322.1	168	15.9	256.3
35	2.1	123.3	102	4.9	319.7	169	16.2	257.6
36	2.2	117.7	103	5.0	321.1	170	15.8	254.8
37	2.3	112.3	104	5.2	323.9	171	15.7	254.2
38	2.4	108.1	105	5.5	326.0	172	15.8	255.1
39	2.4	106.2	106	5.6	326.7	173	15.9	255.5
40	2.3	115.7	107	5.8	327.4	174	16.0	255.8
41	2.2	125.9	108	5.6	325.5	175	14.7	259.0
42	2.2	127.9	109	5.4	322.8	176	13.4	261.9
43	2.2	122.7	110	5.1	318.1	177	13.0	262.9
44	2.3	110.2	111	5.0	314.3	178	13.0	263.2
45	2.3	104.7	112	5.0	315.4	179	13.0	262.8
46	2.3	105.9	113	4.9	315.8	180	12.9	261.4
47	2.2	119.9	114	4.6	310.8	181	12.8	259.8
48	2.3	122.5	115	4.4	305.0	182	12.6	258.0
49	2.3	129.9	116	4.0	301.6	183	12.6	256.3
50	2.3	135.3	117	3.8	298.3	184	12.5	256.0
51	2.3	139.7	118	3.9	294.6	185	12.6	257.5
52	1.4	157.4	119	4.2	289.6	186	12.7	258.3
53	1.1	238.9	120	4.2	284.5	187	12.6	257.5
54	1.1	237.2	121	3.5	274.5	188	12.6	257.9
55	1.2	236.6	122	3.4	260.7	189	12.8	260.0
56	1.1	237.2	123	3.9	259.2	190	13.0	263.1
57	1.1	240.2	124	4.1	265.5			
58	1.0	242.1	125	4.0	272.7			
59	0.9	247.3	126	4.1	280.5			
60	0.8	243.3	127	5.5	283.0			
61	0.9	226.7	128	5.5	279.0			
62	1.1	192.6	129	5.6	270.0			
63	1.3	163.3	130	5.8	261.3			
64	1.7	149.7	131	5.4	250.7			
65	2.0	145.2	132	5.6	241.0			
66	2.0	146.0	133	5.8	238.3			

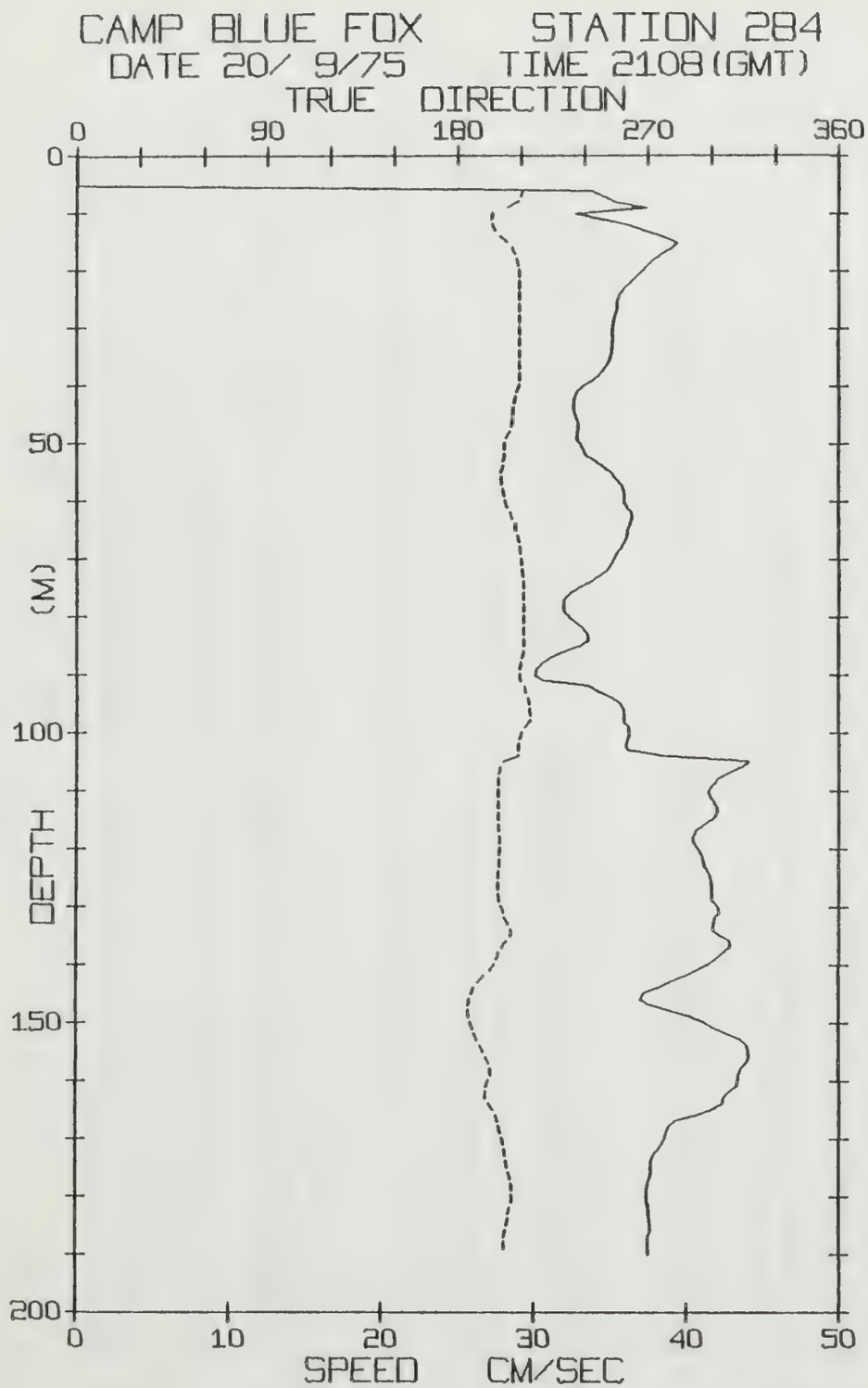
CAMP BLUE FOX
STATION 284
DATE 20/ 9/75
TIME 2108(GMT)
TRUE DIRECTION
0
90
180
270
360
DEPTH (M)
0
50
100
150
200
SPEED CM/SEC
0
10
20
30
40
50

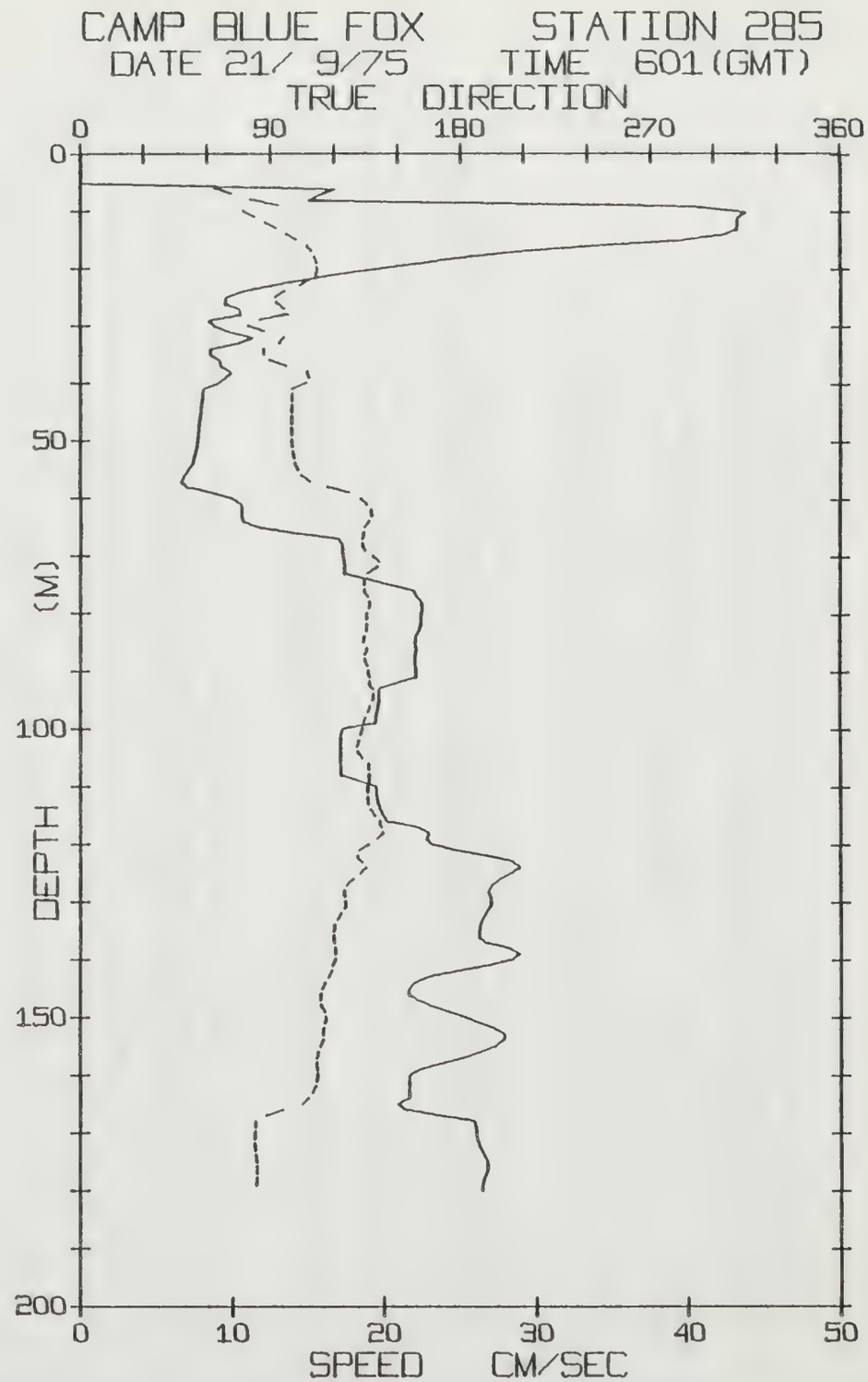
CAMP BLUE FOX
STATION 285
DATE 21/ 9/75
TIME 601(GMT)
TRUE DIRECTION
0
90
180
270
360
DEPTH (M)
0
50
100
150
200
SPEED CM/SEC
0
10
20
30
40
50

BLUE FOX STATION 284 (190M.) 20/SEP/75 2108 GMT
LAT= 73.7682N LONG= 134.9883W LTER= 2. LGER= 4.
NIVEL= -31.5 EIVEL= -13.9 NVER= 0. EVER= 0.

DPT	SPD	DRN	DPT	SPD	DRN	DPT	SPD	DRN
0	0.0	999.9	67	35.9	209.1	134	41.7	205.1
1	0.0	999.9	68	35.7	209.6	135	42.2	204.5
2	0.0	999.9	69	35.4	209.9	136	42.9	202.6
3	0.0	999.9	70	35.2	210.2	137	42.8	200.6
4	0.0	999.9	71	35.0	210.5	138	42.4	198.9
5	0.0	999.9	72	34.7	210.8	139	42.0	198.0
6	33.8	210.4	73	34.2	211.1	140	41.4	196.9
7	34.6	209.6	74	33.6	211.3	141	40.7	195.2
8	35.4	208.2	75	32.9	211.2	142	39.9	192.2
9	37.4	203.4	76	32.4	211.1	143	39.0	189.5
10	32.7	196.2	77	32.0	210.9	144	38.2	187.2
11	34.4	195.7	78	31.9	210.8	145	37.2	186.3
12	36.3	196.7	79	32.0	210.9	146	36.9	185.3
13	37.4	198.1	80	32.3	211.0	147	37.6	184.7
14	38.5	200.3	81	32.8	211.2	148	38.9	184.9
15	39.4	203.4	82	33.3	211.4	149	40.2	185.7
16	39.0	205.8	83	33.6	211.4	150	41.1	186.4
17	38.4	207.1	84	33.6	211.4	151	41.8	187.3
18	37.8	208.1	85	33.1	211.3	152	42.7	188.2
19	37.4	208.8	86	32.0	210.7	153	43.6	189.5
20	37.1	209.2	87	31.1	209.9	154	44.0	191.1
21	36.7	209.3	88	30.5	209.3	155	44.1	192.3
22	36.2	209.2	89	30.1	209.1	156	44.0	193.6
23	35.9	209.0	90	30.0	209.4	157	43.9	195.0
24	35.6	208.7	91	30.6	210.1	158	43.5	195.8
25	35.4	208.5	92	33.7	212.0	159	43.4	195.3
26	35.4	208.5	93	34.3	212.4	160	43.3	194.1
27	35.3	208.6	94	35.2	213.6	161	43.3	193.0
28	35.2	208.6	95	35.7	214.2	162	42.8	192.7
29	35.1	208.6	96	35.9	214.5	163	42.4	193.4
30	35.1	208.7	97	35.8	214.6	164	42.3	194.9
31	35.1	208.8	98	35.9	213.8	165	41.7	196.9
32	35.1	208.9	99	36.2	211.7	166	40.7	198.2
33	35.1	209.0	100	36.3	209.9	167	39.3	199.2
34	35.0	209.1	101	36.1	209.0	168	38.8	199.8
35	34.9	209.2	102	36.0	208.4	169	38.6	200.4
36	34.8	209.2	103	36.2	208.4	170	38.5	201.4
37	34.5	209.2	104	38.4	208.9	171	38.3	202.1
38	34.3	209.2	105	44.1	201.8	172	38.1	202.5
39	33.8	209.1	106	43.6	200.1	173	37.8	202.8
40	33.2	208.3	107	42.8	199.3	174	37.6	203.1
41	32.8	207.3	108	42.1	199.2	175	37.6	203.7
42	32.6	206.6	109	41.7	199.2	176	37.6	204.5
43	32.6	206.1	110	41.4	199.2	177	37.5	205.1
44	32.6	205.7	111	41.6	199.3	178	37.4	205.7
45	32.8	205.4	112	41.9	199.5	179	37.3	205.8
46	32.9	205.1	113	42.1	199.6	180	37.3	205.5
47	32.9	204.7	114	42.0	199.7	181	37.5	205.0
48	32.8	203.8	115	41.7	199.7	182	37.6	204.1
49	32.8	202.4	116	41.1	199.7	183	37.6	203.5
50	33.1	201.4	117	40.6	200.0	184	37.6	203.3
51	33.3	201.5	118	40.4	200.2	185	37.7	202.8
52	33.4	201.7	119	40.5	200.1	186	37.6	201.9
53	34.1	200.9	120	40.8	199.7	187	37.4	201.3
54	34.6	200.7	121	41.0	199.3	188	37.4	201.4
55	35.1	199.9	122	41.1	199.3	189	37.5	202.0
56	35.4	200.7	123	41.2	199.4	190	37.5	202.0
57	35.7	201.0	124	41.5	198.9			
58	35.9	201.5	125	41.6	198.6			
59	35.9	202.0	126	41.7	198.8			
60	35.9	202.5	127	41.7	199.1			
61	36.1	203.3	128	41.7	199.5			
62	36.4	204.9	129	41.8	200.0			
63	36.3	205.9	130	42.1	201.0			
64	36.2	207.0	131	42.2	201.9			
65	36.1	207.7	132	41.8	202.6			
66	36.0	208.5	133	41.7	204.0			

BLUE FOX STATION 285 (180M.) 21/SEP/75 601 GMT
LAT= 73.7807N LONG= 134.8881W LTER= 2. LGER= 3.
NIVEL= 6.8 EIVEL= 28.8 NVER= 0. EVER= 0.

DPT	SPD	DRN	DPT	SPD	DRN	DPT	SPD	DRN
0	0.0	999.9	67	17.1	133.3	134	26.3	120.2
1	0.0	999.9	68	17.3	133.8	135	26.2	119.8
2	0.0	999.9	69	17.3	135.3	136	26.2	120.0
3	0.0	999.9	70	17.3	138.7	137	26.6	120.6
4	0.0	999.9	71	17.4	141.7	138	28.1	121.0
5	0.0	999.9	72	17.3	140.2	139	28.9	120.6
6	16.7	63.8	73	17.3	136.1	140	28.4	120.0
7	15.7	71.6	74	18.8	134.3	141	26.9	119.3
8	15.0	80.6	75	20.4	134.2	142	24.8	118.5
9	40.2	93.9	76	22.0	134.5	143	22.9	117.3
10	43.8	77.2	77	22.1	136.3	144	22.0	115.7
11	43.2	82.3	78	22.5	137.3	145	21.6	114.2
12	43.3	87.8	79	22.5	136.2	146	21.6	113.3
13	43.2	92.8	80	22.3	135.3	147	22.2	113.5
14	42.2	97.8	81	22.3	135.6	148	23.1	114.2
15	39.3	102.3	82	22.3	136.0	149	24.2	116.0
16	33.3	107.5	83	22.2	135.6	150	25.3	116.7
17	28.5	109.6	84	22.0	134.0	151	26.3	115.3
18	25.0	111.2	85	21.9	133.8	152	27.3	114.9
19	22.3	112.4	86	22.1	135.7	153	27.9	115.2
20	19.4	112.5	87	21.9	134.6	154	27.8	114.4
21	16.6	111.1	88	22.0	134.9	155	27.3	113.3
22	14.4	108.5	89	22.0	136.2	156	26.3	112.3
23	12.3	104.0	90	22.0	136.7	157	25.2	111.5
24	10.5	96.6	91	22.1	137.3	158	23.8	112.4
25	9.5	92.4	92	20.8	136.6	159	22.4	112.6
26	9.5	93.3	93	19.6	138.6	160	21.6	112.1
27	10.5	96.7	94	19.6	138.6	161	21.6	111.6
28	10.6	98.9	95	19.6	137.8	162	21.6	110.8
29	8.4	84.6	96	19.5	136.9	163	21.6	109.6
30	8.9	79.6	97	19.5	135.8	164	21.6	107.7
31	9.8	87.2	98	19.4	134.6	165	20.9	105.2
32	11.4	96.3	99	19.3	133.6	166	21.4	96.1
33	10.3	93.9	100	17.2	133.2	167	23.5	88.2
34	8.5	87.0	101	17.1	132.3	168	25.9	82.7
35	8.6	87.1	102	17.1	131.4	169	26.0	82.5
36	9.2	90.1	103	17.1	130.6	170	26.1	82.4
37	9.3	98.0	104	17.1	131.5	171	26.1	82.6
38	9.9	107.6	105	17.1	133.8	172	26.2	82.8
39	9.5	108.7	106	17.1	136.3	173	26.4	83.2
40	9.0	106.6	107	17.1	137.1	174	26.6	83.6
41	8.1	100.4	108	17.1	137.0	175	26.8	83.8
42	8.0	100.3	109	18.3	136.4	176	26.8	83.8
43	8.0	100.2	110	19.5	135.8	177	26.7	83.5
44	7.9	100.1	111	19.5	135.8	178	26.5	83.3
45	7.9	100.0	112	19.6	136.1	179	26.4	83.0
46	7.8	99.8	113	19.7	136.8	180	26.4	83.0
47	7.8	100.0	114	19.8	138.0			
48	7.8	100.2	115	20.0	139.8			
49	7.7	100.4	116	20.2	141.7			
50	7.7	100.5	117	22.2	142.8			
51	7.6	100.8	118	22.9	143.5			
52	7.5	101.2	119	22.7	140.5			
53	7.4	101.6	120	23.2	136.3			
54	7.3	102.2	121	24.6	132.1			
55	7.1	103.4	122	26.8	131.1			
56	6.8	105.2	123	28.5	133.4			
57	6.6	108.7	124	29.0	135.1			
58	7.1	116.9	125	28.3	132.4			
59	8.7	127.4	126	27.6	129.2			
60	10.1	132.9	127	27.1	126.2			
61	10.6	135.9	128	26.8	124.5			
62	10.6	137.9	129	27.0	125.9			
63	10.7	138.4	130	27.0	126.1			
64	10.8	136.6	131	26.8	124.8			
65	11.8	134.5	132	26.6	123.1			
66	14.2	133.9	133	26.4	121.5			

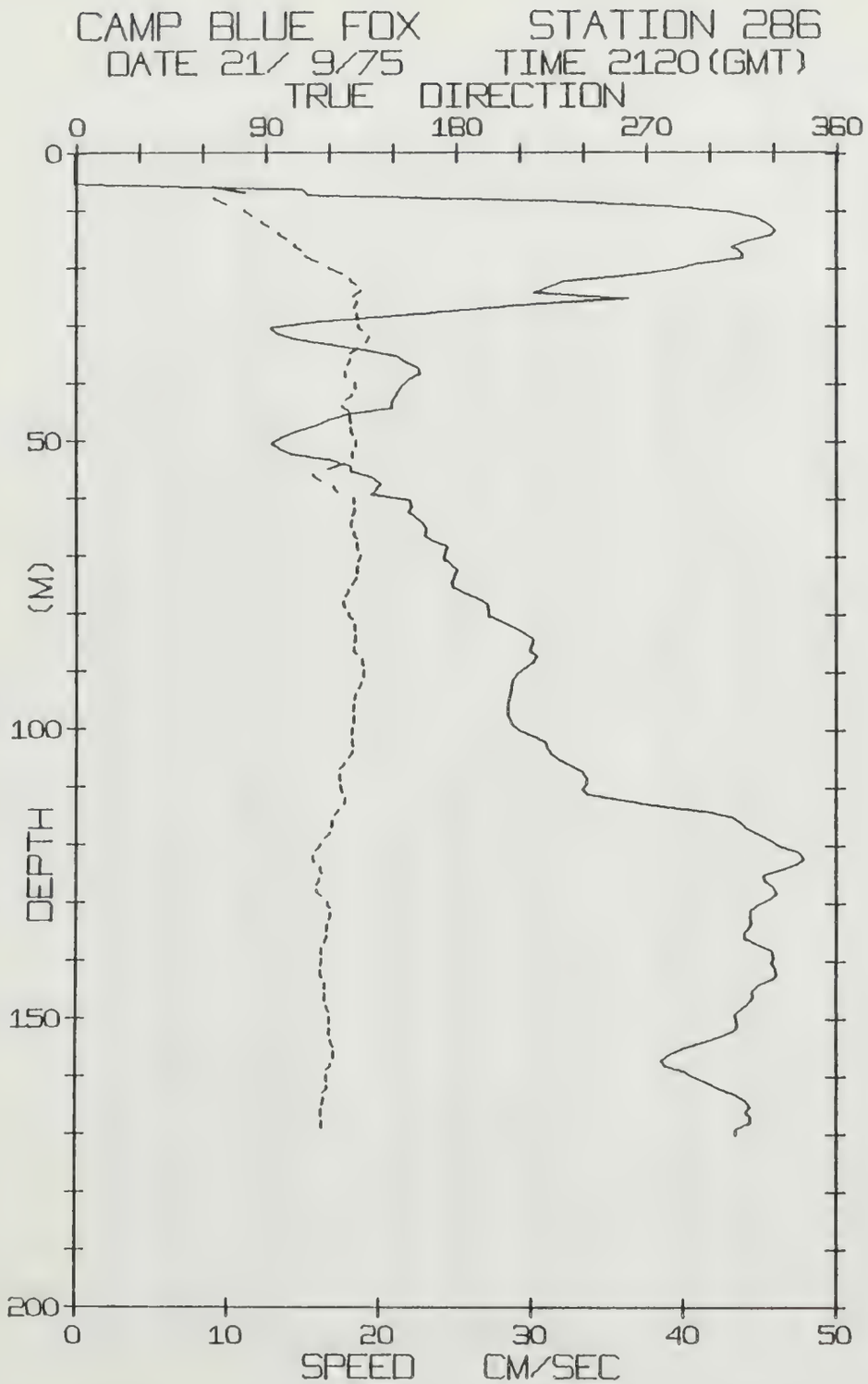
CAMP BLUE FOX STATION 286
DATE 21/ 9/75 TIME 2120(GMT)
TRUE DIRECTION
0 90 180 270 360
DEPTH (M)
0 50 100 150 200
0 10 20 30 40 50
SPEED CM/SEC

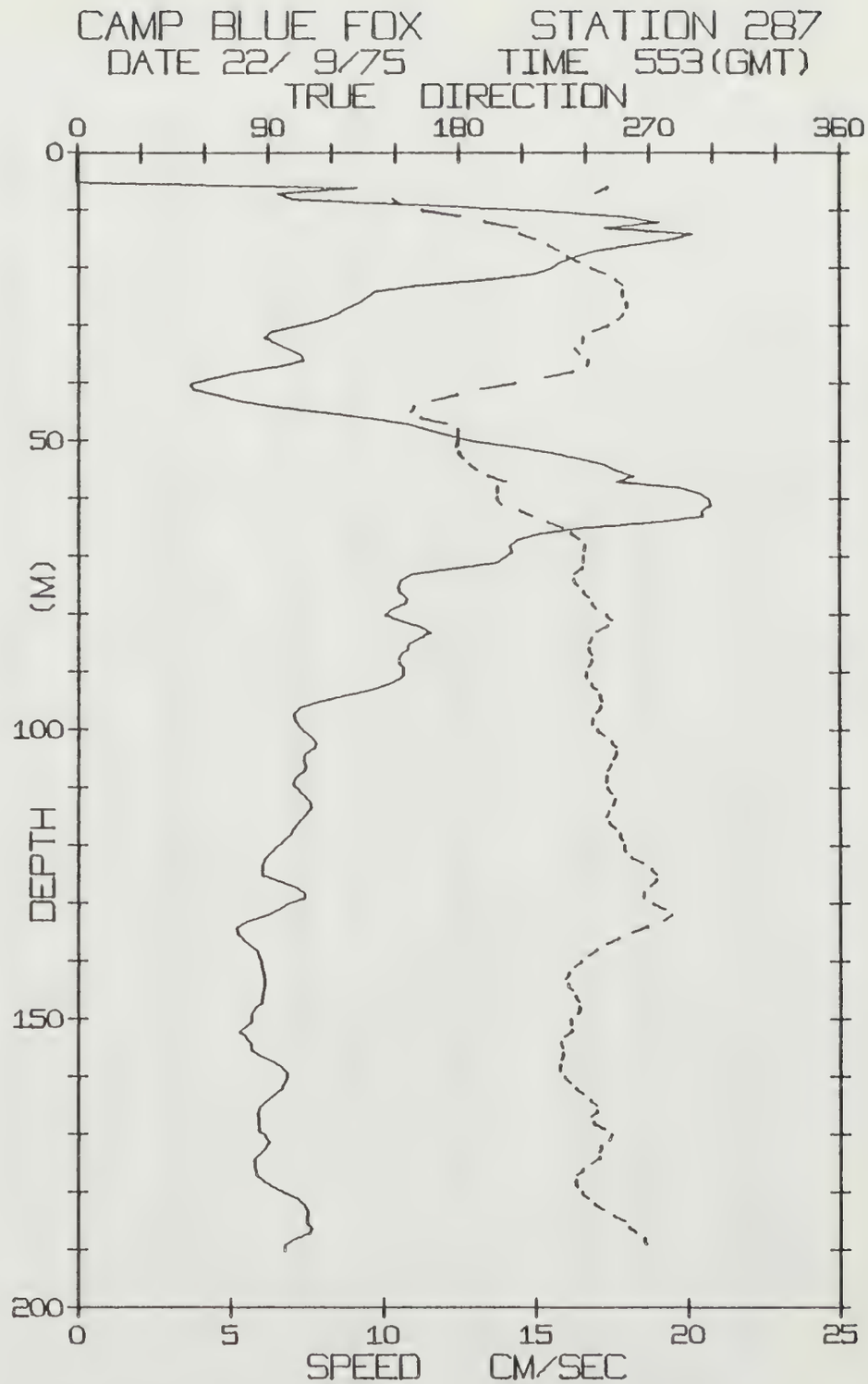
CAMP BLUE FOX STATION 287
DATE 22/ 9/75 TIME 553(GMT)
TRUE DIRECTION
0 90 180 270 360
DEPTH (M)
0 50 100 150 200
0 5 10 15 20 25
SPEED CM/SEC

BLUE FOX STATION 286 (170M.) 21/SEP/75 2120 GMT
LAT= 73.7732N LONG= 134.4744W LTER= 2. LGER= 4.
NIVEL= 0.4 EIVEL= 28.4 NVER= 0. EVER= 0.

DPT	SPD	DRN	DPT	SPD	DRN	DPT	SPD	DRN
0	0.0	999.9	67	23.5	132.7	134	44.4	119.0
1	0.0	999.9	68	24.5	132.8	135	44.1	118.8
2	0.0	999.9	69	24.4	133.4	136	44.1	118.8
3	0.0	999.9	70	24.3	134.5	137	44.9	117.7
4	0.0	999.9	71	24.8	133.3	138	45.8	116.6
5	0.0	999.9	72	25.2	132.7	139	46.0	116.4
6	15.0	64.8	73	25.0	133.0	140	45.8	116.2
7	15.4	79.4	74	24.8	132.3	141	46.0	115.8
8	31.4	65.3	75	24.9	130.6	142	46.2	115.9
9	39.2	70.8	76	25.5	129.0	143	45.9	116.7
10	43.1	79.2	77	26.5	127.3	144	45.0	118.0
11	44.9	83.3	78	27.2	126.5	145	44.6	117.9
12	45.5	87.5	79	27.3	127.4	146	44.6	117.8
13	46.0	91.4	80	27.2	128.9	147	44.3	118.3
14	45.8	95.7	81	28.1	130.8	148	44.0	119.1
15	44.3	99.0	82	28.9	131.8	149	43.4	120.1
16	43.2	103.1	83	29.6	132.4	150	43.5	120.3
17	43.9	106.0	84	30.1	132.2	151	43.6	120.5
18	43.9	108.3	85	30.1	131.8	152	43.3	120.3
19	40.9	114.3	86	30.0	131.5	153	42.4	120.5
20	39.4	119.6	87	30.4	132.7	154	41.3	121.1
21	36.3	125.5	88	30.2	135.3	155	40.0	122.1
22	32.2	129.3	89	29.7	136.0	156	39.2	122.4
23	31.2	132.4	90	29.2	136.4	157	38.6	122.1
24	30.2	134.4	91	28.9	136.1	158	38.8	121.0
25	36.4	131.0	92	28.7	135.0	159	40.1	119.1
26	30.1	132.5	93	28.7	133.7	160	40.7	119.1
27	25.5	131.3	94	28.6	132.3	161	41.7	119.3
28	21.0	132.4	95	28.5	131.7	162	42.4	119.2
29	16.0	133.7	96	28.5	131.3	163	43.5	117.5
30	12.9	133.1	97	28.5	131.2	164	44.1	117.3
31	13.3	135.1	98	28.7	131.6	165	44.4	116.9
32	14.5	138.2	99	28.9	131.3	166	44.2	116.2
33	16.9	137.0	100	29.3	130.5	167	44.4	116.5
34	19.2	132.9	101	30.2	130.8	168	44.3	116.8
35	21.3	129.6	102	31.0	131.0	169	43.5	116.6
36	21.8	129.3	103	31.2	131.3	170	43.5	116.6
37	22.6	128.1	104	31.4	130.7			
38	22.8	127.2	105	31.9	129.2			
39	22.0	127.7	106	32.6	127.0			
40	21.6	131.9	107	33.4	124.9			
41	21.3	132.2	108	33.7	125.1			
42	21.1	130.6	109	33.7	125.4			
43	20.8	127.6	110	33.5	125.6			
44	20.9	126.0	111	33.7	126.6			
45	18.1	128.9	112	36.0	127.6			
46	16.8	129.7	113	38.4	126.9			
47	15.9	130.1	114	41.6	124.3			
48	14.6	129.9	115	43.3	122.6			
49	13.7	131.0	116	43.9	121.6			
50	13.0	132.2	117	44.3	121.0			
51	13.4	132.4	118	45.0	120.1			
52	14.3	130.8	119	45.8	117.8			
53	16.8	130.6	120	46.4	116.0			
54	18.1	127.0	121	47.6	113.9			
55	18.2	119.3	122	47.9	112.4			
56	19.6	112.3	123	47.7	113.1			
57	20.1	115.4	124	46.6	115.8			
58	19.9	121.8	125	45.3	116.8			
59	19.5	123.6	126	45.4	115.3			
60	22.0	131.2	127	45.9	114.1			
61	22.2	131.7	128	46.2	114.3			
62	22.0	131.9	129	45.8	116.3			
63	22.5	130.7	130	45.1	119.2			
64	22.9	130.0	131	44.5	120.7			
65	23.1	130.3	132	44.4	120.8			
66	23.0	131.4	133	44.5	120.0			

BLUE FOX STATION 287 (190M.) 22/SEP/75 553 GMT
LAT= 73.7375N LONG= 134.2831W LTER= 16. LGER= 31.
NIVEL= -9.6 EIVEL= -4.9 NVER= 1. EVER= 1.

DPT	SPD	DRN	DPT	SPD	DRN	DPT	SPD	DRN
0	0.0	999.9	67	14.4	236.5	134	5.2	268.9
1	0.0	999.9	68	14.2	239.3	135	5.3	261.4
2	0.0	999.9	69	14.3	238.9	136	5.4	255.5
3	0.0	999.9	70	14.0	238.8	137	5.6	250.1
4	0.0	999.9	71	13.7	238.8	138	5.9	245.1
5	0.0	999.9	72	12.3	237.9	139	6.0	241.2
6	9.2	250.2	73	11.0	234.3	140	6.0	237.3
7	6.6	244.7	74	10.6	233.8	141	6.1	234.1
8	7.1	149.0	75	10.5	235.9	142	6.1	231.7
9	11.4	153.3	76	10.6	238.8	143	6.2	230.2
10	15.3	162.7	77	10.8	241.0	144	6.1	231.2
11	17.9	180.3	78	10.7	242.7	145	6.1	233.3
12	19.1	192.4	79	10.3	244.6	146	6.0	234.9
13	17.3	207.2	80	10.1	249.5	147	6.0	236.4
14	20.2	208.6	81	10.6	252.2	148	5.8	237.0
15	19.5	215.9	82	11.2	250.1	149	5.7	235.8
16	18.1	222.2	83	11.6	244.9	150	5.7	232.9
17	17.0	227.0	84	11.2	242.8	151	5.6	232.6
18	16.3	231.1	85	10.9	241.2	152	5.3	233.2
19	15.8	236.6	86	10.8	241.3	153	5.5	229.7
20	15.6	242.4	87	10.6	242.7	154	5.7	228.2
21	15.0	249.1	88	10.5	242.4	155	5.7	228.7
22	13.3	254.1	89	10.7	241.2	156	5.9	229.1
23	11.1	257.2	90	10.7	240.1	157	6.3	228.2
24	9.8	257.1	91	10.6	240.6	158	6.7	227.5
25	9.5	257.1	92	10.2	242.3	159	6.9	227.7
26	9.2	258.9	93	9.6	244.5	160	6.9	229.7
27	8.8	259.5	94	8.7	246.5	161	6.8	232.2
28	8.5	257.5	95	7.9	247.5	162	6.7	234.8
29	8.0	255.2	96	7.3	246.9	163	6.4	238.5
30	7.2	250.6	97	7.1	244.9	164	6.2	241.9
31	6.3	243.4	98	7.1	243.2	165	6.0	245.0
32	6.1	238.5	99	7.2	242.6	166	5.9	245.3
33	6.5	238.0	100	7.4	245.3	167	6.0	242.0
34	7.0	234.9	101	7.7	248.4	168	5.9	243.5
35	7.4	236.9	102	7.8	251.9	169	5.9	248.3
36	7.4	241.0	103	7.8	253.9	170	6.1	251.8
37	6.6	240.2	104	7.5	254.0	171	6.3	250.5
38	5.3	233.9	105	7.4	252.8	172	6.2	247.1
39	4.5	220.8	106	7.5	251.4	173	6.0	246.1
40	3.7	206.3	107	7.4	250.0	174	5.8	246.2
41	3.8	190.4	108	7.2	249.5	175	5.8	242.7
42	4.6	179.3	109	7.1	249.6	176	5.9	238.5
43	5.3	167.6	110	7.2	250.1	177	5.9	235.5
44	6.5	158.8	111	7.4	252.1	178	6.1	234.9
45	8.1	157.2	112	7.6	253.4	179	6.4	235.5
46	9.6	162.0	113	7.7	252.6	180	6.8	237.8
47	10.9	174.0	114	7.6	250.6	181	7.2	240.8
48	11.5	179.4	115	7.4	249.6	182	7.4	243.9
49	12.2	179.8	116	7.2	250.9	183	7.6	247.8
50	13.1	179.4	117	7.1	253.6	184	7.5	253.0
51	14.4	178.5	118	7.0	255.7	185	7.5	258.1
52	15.6	179.9	119	6.8	257.1	186	7.7	260.2
53	16.5	181.9	120	6.5	257.8	187	7.6	263.6
54	17.3	185.0	121	6.3	258.6	188	7.1	267.5
55	17.7	188.5	122	6.2	260.9	189	6.8	268.6
56	18.2	193.6	123	6.1	266.6	190	6.8	268.8
57	17.7	201.8	124	6.0	271.0			
58	19.8	198.1	125	6.1	273.1			
59	20.4	197.7	126	6.6	273.1			
60	20.7	198.0	127	7.1	270.5			
61	20.8	200.1	128	7.4	267.4			
62	20.5	208.5	129	7.4	266.8			
63	20.5	214.6	130	6.9	271.5			
64	18.9	221.9	131	6.6	277.2			
65	16.5	228.9	132	6.2	280.4			
66	15.1	232.9	133	5.6	276.6			

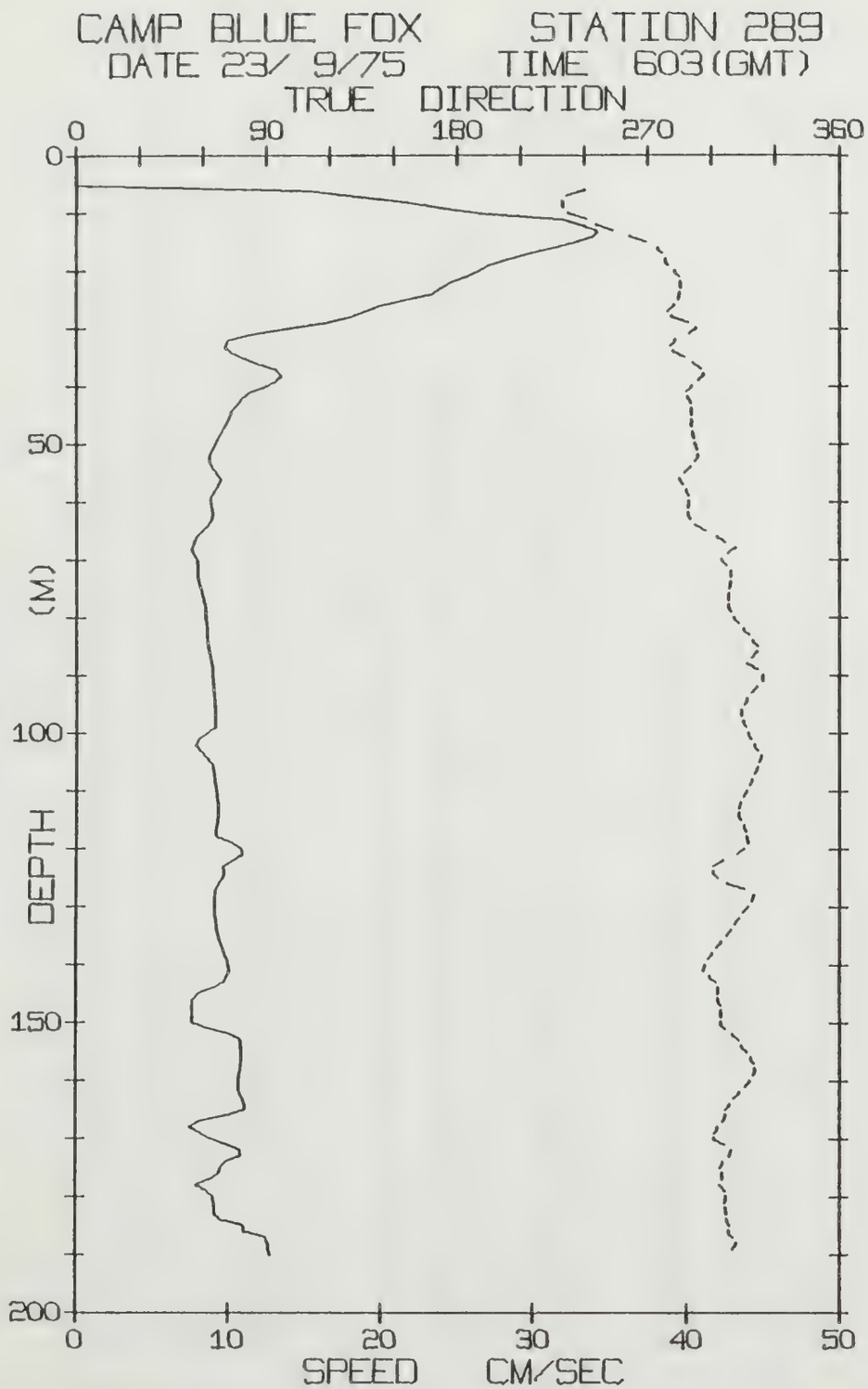
CAMP BLUE FOX
STATION 289
DATE 23/ 9/75
TIME 603(GMT)
TRUE DIRECTION
0
90
180
270
360
DEPTH (M)
0
50
100
150
200
SPEED CM/SEC
0
10
20
30
40
50

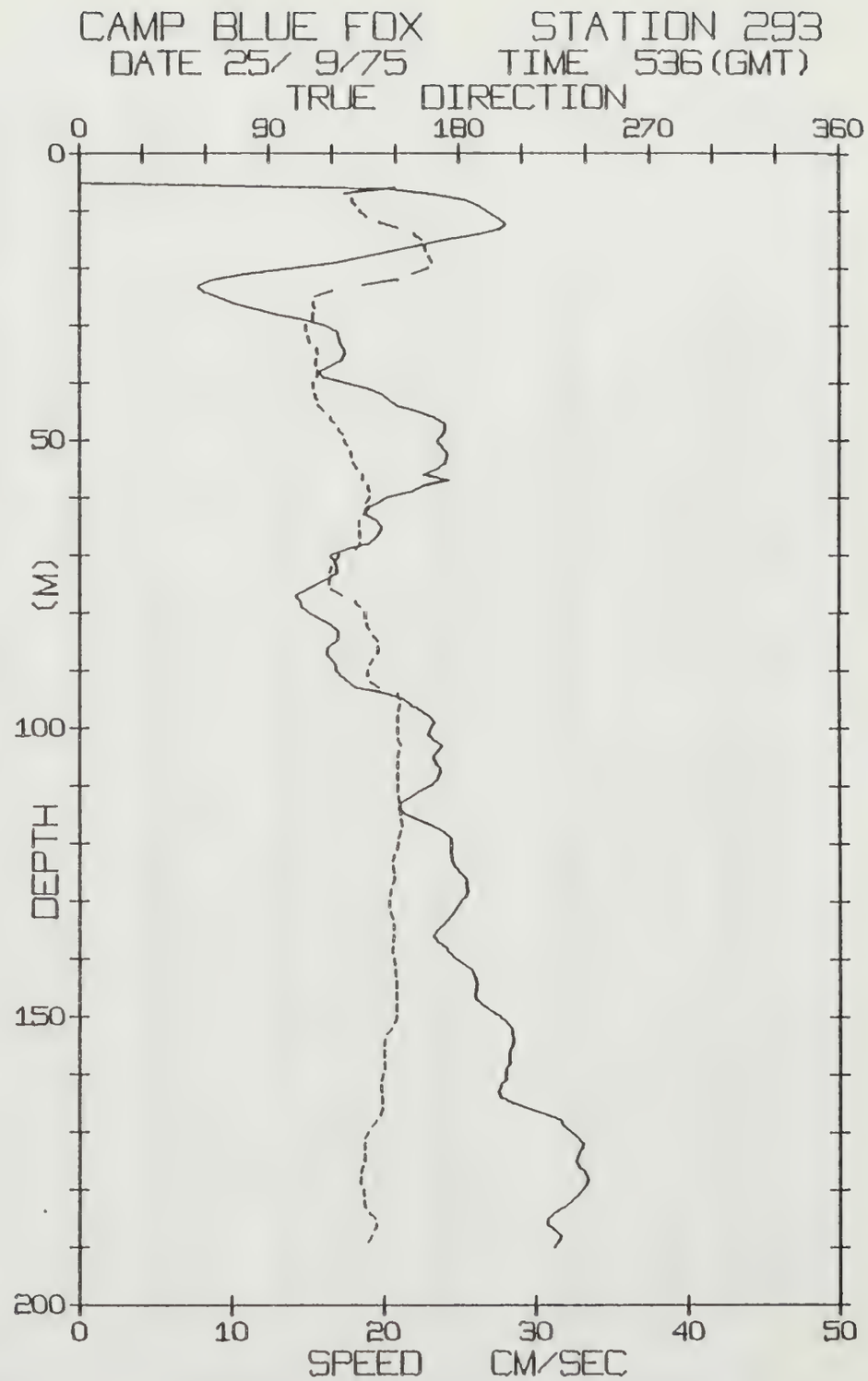
CAMP BLUE FOX
STATION 293
DATE 25/ 9/75
TIME 536(GMT)
TRUE DIRECTION
0
90
180
270
360
DEPTH (M)
0
50
100
150
200
SPEED CM/SEC
0
10
20
30
40
50

BLUE FOX STATION 289 (190M.) 23/SEP/75 603 GMT
LAT= 73.6931N LONG= 134.2905W LTER= 0. LGER= 1.
NIVEL= -6.3 EIVEL= -23.3 NVER= 0. EVER= 0.

DPT	SPD	DRN	DPT	SPD	DRN	DPT	SPD	DRN
0	0.0	999.9	67	7.7	306.5	134	9.3	308.9
1	0.0	999.9	68	7.6	311.0	135	9.4	306.9
2	0.0	999.9	69	7.8	307.5	136	9.5	304.6
3	0.0	999.9	70	8.0	305.0	137	9.7	302.4
4	0.0	999.9	71	8.0	306.9	138	9.8	300.3
5	0.0	999.9	72	8.0	308.9	139	10.0	298.3
6	15.4	240.2	73	8.0	309.3	140	10.1	296.7
7	18.5	231.6	74	8.1	308.8	141	10.2	296.0
8	21.8	229.7	75	8.2	308.3	142	9.9	298.9
9	24.0	230.2	76	8.3	307.9	143	9.7	301.8
10	26.7	232.2	77	8.4	307.8	144	9.1	303.1
11	31.9	240.8	78	8.5	307.9	145	8.1	302.6
12	33.1	245.0	79	8.5	309.3	146	7.7	303.1
13	34.2	253.1	80	8.6	310.8	147	7.7	304.2
14	33.9	261.2	81	8.6	312.6	148	7.7	304.2
15	32.7	268.6	82	8.6	314.9	149	7.7	304.1
16	31.3	274.3	83	8.6	317.2	150	7.7	303.9
17	29.6	276.8	84	8.7	319.4	151	8.6	306.1
18	28.2	277.9	85	8.7	321.7	152	10.1	309.7
19	27.0	279.2	86	8.8	321.2	153	10.9	312.5
20	26.4	282.4	87	8.9	318.9	154	10.9	314.2
21	25.6	284.5	88	9.0	316.9	155	10.9	316.2
22	24.5	285.4	89	9.0	321.4	156	10.9	318.2
23	23.9	285.0	90	9.0	323.8	157	10.8	319.7
24	23.3	284.5	91	9.0	323.8	158	10.8	320.4
25	21.6	283.9	92	9.1	321.5	159	10.7	319.5
26	19.9	282.2	93	9.1	319.0	160	10.7	318.0
27	18.9	279.3	94	9.1	317.0	161	10.7	315.9
28	17.9	281.1	95	9.1	315.6	162	10.8	313.2
29	16.3	288.4	96	9.2	314.2	163	11.0	310.6
30	13.7	292.6	97	9.2	314.3	164	11.1	308.4
31	11.4	289.2	98	9.1	315.2	165	11.1	306.5
32	9.9	282.8	99	9.1	316.5	166	10.1	306.3
33	9.8	280.6	100	8.6	317.5	167	8.2	305.2
34	10.2	281.9	101	8.1	318.6	168	7.5	302.8
35	11.0	287.0	102	7.8	320.2	169	8.2	301.2
36	11.9	291.4	103	8.2	321.8	170	8.8	300.7
37	13.1	295.1	104	8.5	323.2	171	9.9	305.7
38	13.5	296.2	105	8.9	322.4	172	10.8	308.9
39	13.1	294.0	106	9.1	321.5	173	10.8	308.0
40	12.4	290.8	107	9.1	320.4	174	9.9	305.1
41	11.4	288.2	108	9.2	319.2	175	9.5	303.8
42	10.9	289.0	109	9.2	317.9	176	9.4	304.8
43	10.6	290.8	110	9.3	316.5	177	8.9	305.1
44	10.3	290.7	111	9.3	315.1	178	7.9	303.9
45	10.1	290.6	112	9.4	313.6	179	8.6	306.4
46	9.9	290.5	113	9.4	312.8	180	9.0	306.6
47	9.7	290.7	114	9.4	312.8	181	9.1	306.0
48	9.5	291.3	115	9.3	314.2	182	9.2	306.6
49	9.3	292.0	116	9.2	315.3	183	9.2	307.2
50	9.1	292.6	117	9.2	316.5	184	9.6	307.3
51	8.9	293.4	118	9.3	317.1	185	11.0	308.4
52	8.7	293.8	119	10.3	317.4	186	11.0	307.8
53	8.8	292.3	120	10.9	315.3	187	12.5	309.8
54	9.0	290.0	121	11.0	311.9	188	12.6	311.3
55	9.3	287.2	122	10.4	305.6	189	12.7	309.8
56	9.6	285.0	123	9.8	301.1	190	12.8	308.3
57	9.3	286.4	124	9.8	300.7			
58	9.1	288.0	125	9.7	302.6			
59	8.9	289.6	126	9.4	307.1			
60	8.9	289.6	127	9.1	315.4			
61	9.0	289.0	128	9.1	319.5			
62	9.0	289.1	129	9.1	318.9			
63	8.9	290.2	130	9.1	317.0			
64	8.6	292.4	131	9.2	314.6			
65	8.3	296.9	132	9.2	312.7			
66	7.9	302.4	133	9.3	310.7			

BLUE FOX STATION 293 (190M.) 25/SEP/75 536 GMT
LAT= 73.5543N LONG= 133.9780W LTER= 0. LGER= 0.
NIVEL= -13.1 EIVEL= 14.8 NVER= 0. EVER= 0.

DPT	SPD	DRN	DPT	SPD	DRN	DPT	SPD	DRN
0	0.0	999.9	67	19.5	132.9	134	24.0	149.0
1	0.0	999.9	68	19.1	132.7	135	23.6	149.1
2	0.0	999.9	69	17.6	130.9	136	23.3	148.7
3	0.0	999.9	70	16.5	122.8	137	23.6	148.2
4	0.0	999.9	71	16.8	120.8	138	24.1	148.0
5	0.0	999.9	72	16.9	119.3	139	24.4	148.6
6	20.2	149.3	73	16.9	118.2	140	24.7	149.2
7	23.4	125.7	74	16.4	117.9	141	25.3	149.6
8	25.5	129.1	75	15.7	118.3	142	25.9	149.9
9	26.3	131.0	76	14.9	119.5	143	26.0	150.1
10	26.9	132.9	77	14.2	124.2	144	26.1	150.4
11	27.5	136.4	78	14.5	130.5	145	26.1	150.2
12	28.1	142.1	79	14.6	133.0	146	26.0	150.0
13	27.8	151.0	80	15.1	134.8	147	26.1	150.2
14	26.3	158.3	81	15.8	136.0	148	26.5	150.3
15	24.0	162.1	82	16.5	136.1	149	27.0	150.3
16	22.3	163.5	83	16.9	137.5	150	27.7	150.0
17	20.4	164.4	84	17.1	139.4	151	28.1	148.9
18	18.6	166.0	85	16.9	141.4	152	28.4	147.8
19	16.8	167.3	86	16.4	141.7	153	28.5	145.4
20	13.8	165.4	87	16.2	140.9	154	28.6	144.4
21	10.8	158.0	88	16.6	138.9	155	28.5	144.1
22	8.7	151.1	89	16.9	137.4	156	28.3	143.9
23	7.8	134.2	90	16.9	136.3	157	28.3	144.2
24	8.2	119.7	91	17.2	136.2	158	28.4	144.7
25	9.2	111.6	92	17.7	137.6	159	28.1	144.2
26	10.2	110.8	93	18.2	141.7	160	28.0	143.4
27	11.5	111.5	94	20.1	150.3	161	28.1	142.7
28	13.0	110.5	95	21.3	151.6	162	27.7	142.6
29	14.9	110.3	96	21.8	151.1	163	27.5	143.2
30	16.3	107.1	97	22.5	150.7	164	27.7	143.6
31	17.0	107.4	98	23.1	150.3	165	28.4	143.5
32	17.1	108.5	99	23.4	150.3	166	29.5	143.0
33	17.2	109.3	100	23.1	150.4	167	30.6	142.2
34	17.4	112.6	101	22.9	150.2	168	31.7	140.4
35	17.4	113.2	102	23.3	151.0	169	31.9	138.6
36	17.2	111.9	103	23.9	152.3	170	32.3	136.6
37	16.6	111.8	104	23.6	150.9	171	32.7	135.0
38	15.8	112.9	105	23.3	150.2	172	33.1	134.8
39	16.1	112.4	106	23.5	150.4	173	33.0	134.9
40	17.6	110.5	107	23.7	150.6	174	32.8	134.9
41	19.0	110.5	108	23.7	150.3	175	32.6	134.7
42	20.0	111.6	109	23.5	150.8	176	32.8	133.9
43	20.4	112.6	110	23.1	150.6	177	33.2	133.1
44	21.0	113.5	111	22.4	150.5	178	33.5	133.0
45	22.3	115.8	112	21.8	151.1	179	33.4	133.7
46	23.4	118.5	113	21.1	151.5	180	33.1	134.9
47	24.0	120.4	114	21.0	152.0	181	32.8	135.0
48	24.1	122.5	115	21.5	151.9	182	32.4	135.0
49	23.9	124.5	116	22.3	152.5	183	31.9	135.6
50	23.6	125.5	117	23.2	152.9	184	31.3	137.6
51	23.8	127.1	118	24.0	151.6	185	30.9	140.0
52	24.2	128.6	119	24.4	150.8	186	30.8	140.7
53	24.2	129.3	120	24.5	150.4	187	31.2	139.5
54	24.0	130.1	121	24.4	150.1	188	31.7	138.1
55	23.6	131.5	122	24.5	148.7	189	31.5	136.7
56	22.7	133.9	123	24.5	148.0	190	31.2	135.8
57	24.3	133.8	124	24.7	148.5			
58	22.6	136.8	125	25.0	149.1			
59	21.8	137.8	126	25.4	149.0			
60	20.2	137.3	127	25.5	148.0			
61	19.6	135.7	128	25.5	147.1			
62	18.8	136.9	129	25.4	146.7			
63	18.9	134.3	130	25.1	146.5			
64	19.6	132.4	131	24.8	146.9			
65	19.9	132.4	132	24.6	147.6			
66	19.8	132.9	133	24.3	148.4			

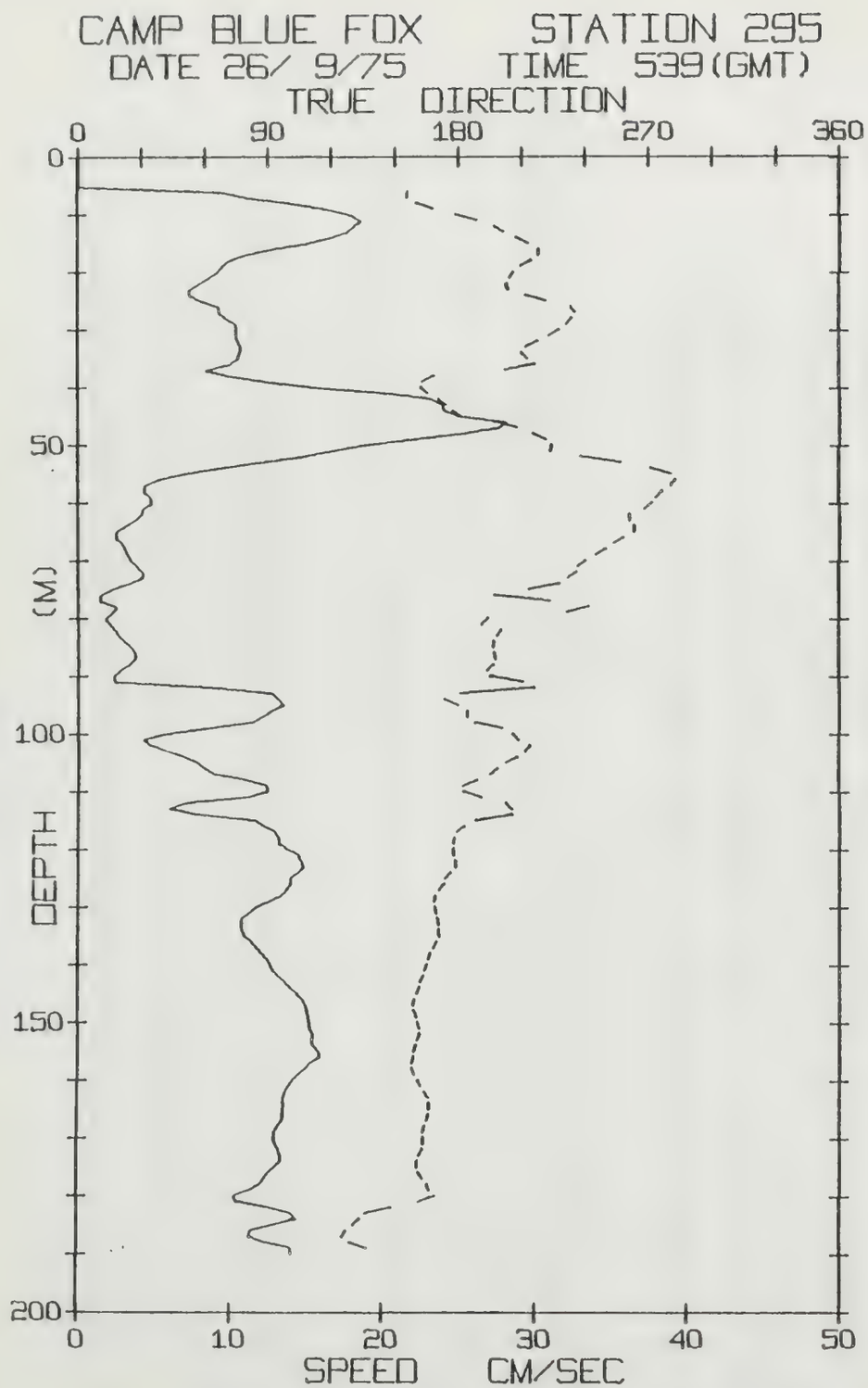
CAMP BLUE FOX
STATION 295
DATE 26/ 9/75
TIME 539(GMT)
TRUE DIRECTION
0
90
180
270
360
DEPTH (M)
0
50
100
150
200
SPEED CM/SEC
0
10
20
30
40
50

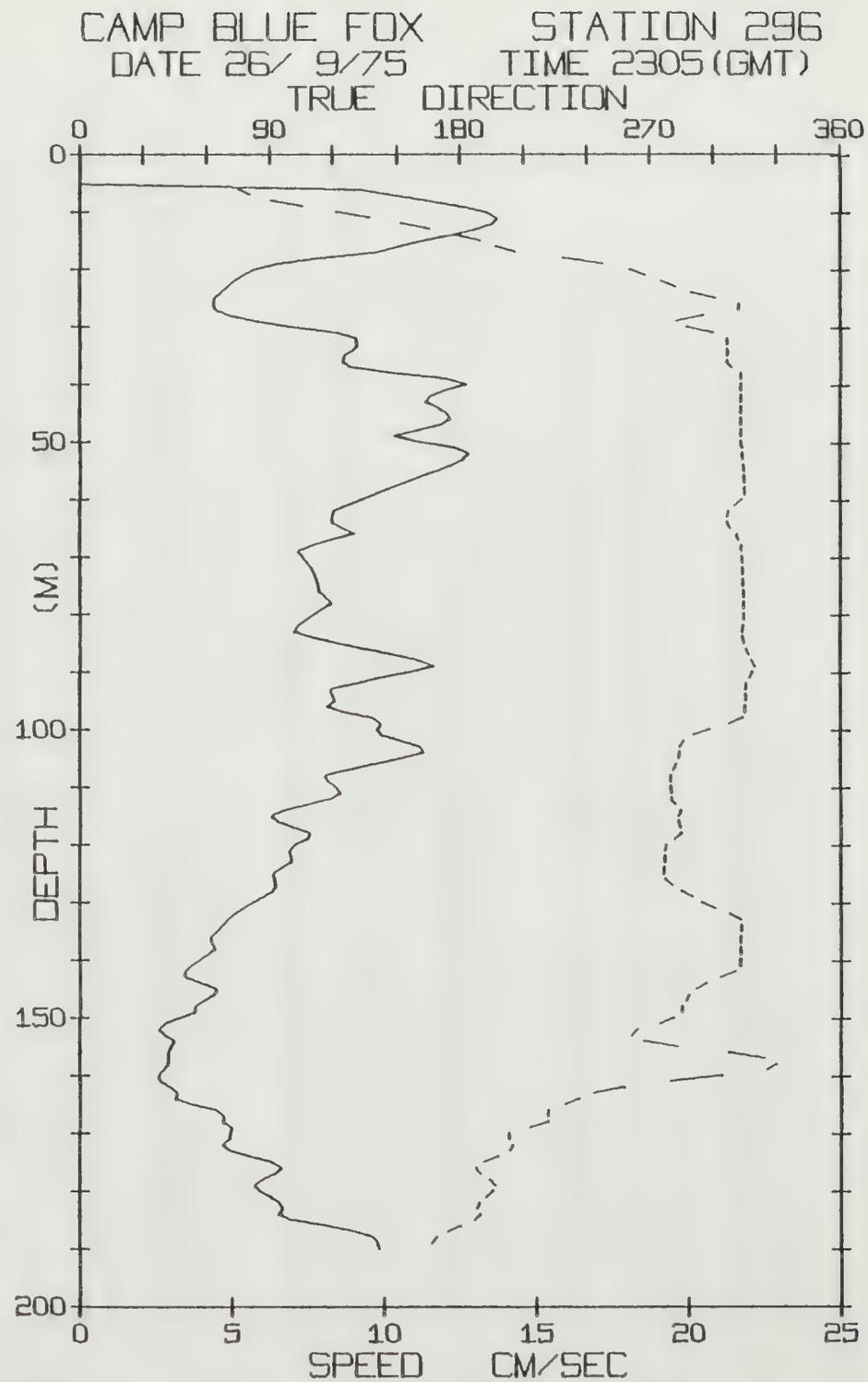
CAMP BLUE FOX
STATION 296
DATE 26/ 9/75
TIME 2305(GMT)
TRUE DIRECTION
0
90
180
270
360
DEPTH (M)
0
50
100
150
200
SPEED CM/SEC
0
5
10
15
20
25

BLUE FOX STATION 295 (190M.) 26/SEP/75 539 GMT
LAT= 73.4708N LONG= 134.0343W LTER= 11. LGER= 21.
NIVEL= -11.0 EIVEL= -1.4 NVER= 1. EVER= 1.

DPT	SPD	DRN	DPT	SPD	DRN	DPT	SPD	DRN
0	0.0	999.9	67	2.9	253.4	134	10.8	171.1
1	0.0	999.9	68	3.1	249.6	135	11.0	171.4
2	0.0	999.9	69	3.3	245.0	136	11.4	169.7
3	0.0	999.9	70	3.5	240.1	137	11.7	168.0
4	0.0	999.9	71	3.9	236.4	138	12.1	166.6
5	0.0	999.9	72	4.3	235.6	139	12.4	165.5
6	9.5	155.9	73	4.1	231.8	140	12.7	164.6
7	11.2	155.4	74	3.2	227.4	141	12.9	163.9
8	14.2	160.4	75	2.2	213.2	142	13.2	162.9
9	16.4	168.1	76	1.4	197.1	143	13.6	161.9
10	18.0	178.6	77	1.5	223.5	144	14.0	161.0
11	18.6	188.8	78	2.5	241.3	145	14.4	160.2
12	18.1	197.2	79	2.2	231.0	146	14.8	158.9
13	17.7	201.4	80	1.8	193.9	147	15.0	158.5
14	16.5	207.4	81	2.1	191.1	148	15.1	159.6
15	14.9	213.1	82	2.4	200.3	149	15.2	160.7
16	12.6	217.5	83	2.7	198.1	150	15.3	161.4
17	10.9	217.8	84	3.1	196.7	151	15.3	161.9
18	9.9	214.3	85	3.5	196.1	152	15.5	161.7
19	9.4	209.4	86	3.7	197.3	153	15.4	160.4
20	9.1	205.8	87	3.6	197.9	154	15.5	159.7
21	8.5	204.0	88	3.3	196.1	155	15.9	159.0
22	7.9	202.7	89	2.7	193.4	156	15.9	158.4
23	7.3	204.1	90	2.3	195.5	157	15.3	157.9
24	7.4	211.6	91	2.5	210.5	158	14.9	158.7
25	8.2	221.3	92	8.9	215.7	159	14.5	159.7
26	9.3	233.4	93	12.8	180.8	160	14.1	161.1
27	9.3	235.6	94	13.2	173.3	161	13.8	162.8
28	9.8	233.4	95	13.5	179.8	162	13.6	164.3
29	10.4	231.2	96	12.7	184.1	163	13.5	166.4
30	10.4	227.3	97	12.1	184.2	164	13.6	166.3
31	10.4	222.8	98	11.5	188.3	165	13.4	165.9
32	10.6	217.0	99	8.7	200.8	166	13.5	165.3
33	10.8	211.7	100	5.8	205.9	167	13.4	165.0
34	10.6	209.7	101	4.3	208.5	168	13.1	163.7
35	10.5	212.8	102	4.8	213.8	169	12.9	163.2
36	9.9	215.7	103	5.9	211.6	170	12.9	163.8
37	8.4	202.0	104	7.0	207.6	171	13.1	163.5
38	10.0	168.4	105	7.9	202.5	172	13.2	162.6
39	12.5	162.7	106	8.3	198.1	173	13.4	161.3
40	15.6	162.3	107	9.0	195.1	174	13.3	160.5
41	20.4	165.7	108	11.1	188.8	175	12.9	160.6
42	23.3	170.9	109	12.4	181.9	176	12.5	161.9
43	24.0	174.1	110	12.5	182.7	177	12.3	163.6
44	24.2	177.4	111	11.2	191.0	178	12.0	165.5
45	25.1	181.3	112	7.1	202.7	179	11.4	166.8
46	28.2	197.2	113	6.0	205.2	180	10.3	168.9
47	27.7	207.9	114	7.8	205.8	181	10.5	161.3
48	25.3	215.1	115	11.6	188.1	182	12.6	148.4
49	22.1	221.4	116	12.2	182.6	183	14.0	135.9
50	18.8	224.0	117	13.0	179.1	184	14.4	133.2
51	16.7	223.2	118	13.2	177.9	185	13.0	130.2
52	14.7	238.0	119	13.2	177.2	186	11.4	126.8
53	11.9	256.7	120	13.8	177.4	187	11.3	125.1
54	9.2	271.1	121	14.5	178.3	188	12.3	128.8
55	6.9	280.7	122	14.7	179.0	189	14.1	137.1
56	5.2	282.6	123	14.9	178.6	190	14.1	137.1
57	4.3	280.4	124	14.5	176.2			
58	4.4	276.3	125	13.9	173.7			
59	4.8	273.7	126	13.9	172.7			
60	4.9	271.4	127	13.7	170.9			
61	4.2	268.3	128	13.3	169.0			
62	4.1	260.9	129	12.6	168.6			
63	3.7	261.0	130	11.7	169.5			
64	3.1	263.2	131	11.2	169.8			
65	2.5	262.7	132	10.7	170.6			
66	2.5	258.0	133	10.7	170.9			

BLUE FOX STATION 296 (190M.) 26/SEP/75 2305 GMT
LAT= 73.4325N LONG= 134.0072W LTER= 2. LGER= 3.
NIVEL= -3.5 EIVEL= 2.6 NVER= 0. EVER= 0.

DPT	SPD	DRN	DPT	SPD	DRN	DPT	SPD	DRN
0	0.0	999.9	67	8.3	312.1	134	4.7	313.4
1	0.0	999.9	68	7.7	313.5	135	4.5	312.8
2	0.0	999.9	69	7.2	313.4	136	4.3	312.4
3	0.0	999.9	70	7.3	313.7	137	4.4	312.2
4	0.0	999.9	71	7.5	313.9	138	4.5	312.3
5	0.0	999.9	72	7.6	314.0	139	4.2	312.4
6	9.2	75.0	73	7.7	314.2	140	3.9	312.2
7	10.3	80.8	74	7.8	314.4	141	3.7	312.0
8	11.5	90.7	75	7.9	314.4	142	3.4	309.8
9	12.6	105.7	76	7.9	314.6	143	3.5	303.2
10	13.4	121.5	77	8.1	314.6	144	4.0	296.4
11	13.7	137.4	78	8.3	314.6	145	4.5	291.9
12	13.6	152.4	79	8.0	314.3	146	4.4	287.8
13	13.0	165.8	80	7.7	314.2	147	4.1	286.4
14	12.2	177.6	81	7.4	313.9	148	3.8	284.7
15	11.3	189.7	82	7.1	313.6	149	3.8	284.6
16	10.5	197.1	83	7.0	313.4	150	3.3	280.6
17	9.7	206.5	84	7.6	313.8	151	2.8	274.0
18	7.9	228.9	85	8.4	314.7	152	2.6	263.4
19	6.5	247.5	86	9.3	315.6	153	2.8	260.7
20	5.7	260.5	87	10.3	316.7	154	3.1	266.9
21	5.3	267.9	88	11.1	318.3	155	3.0	282.8
22	5.0	275.5	89	11.6	319.7	156	2.9	307.1
23	4.8	282.2	90	10.9	318.2	157	2.9	323.9
24	4.6	289.5	91	9.9	316.8	158	2.9	329.2
25	4.4	301.3	92	9.1	315.1	159	2.7	325.0
26	4.4	311.9	93	8.2	314.7	160	2.6	303.6
27	4.5	312.0	94	8.3	314.7	161	2.7	279.1
28	4.9	295.2	95	8.4	314.8	162	3.0	257.5
29	5.8	282.2	96	8.1	314.6	163	3.2	243.0
30	7.0	287.2	97	8.7	314.8	164	3.1	236.1
31	8.5	300.2	98	9.6	313.4	165	3.7	229.2
32	9.1	306.7	99	9.9	307.4	166	4.5	221.3
33	9.2	307.2	100	9.8	298.2	167	4.7	221.6
34	9.0	306.8	101	9.9	290.1	168	4.7	221.7
35	8.7	306.5	102	10.6	285.6	169	5.0	212.9
36	8.6	306.1	103	11.2	283.5	170	4.9	202.6
37	8.9	309.0	104	11.3	283.6	171	4.9	202.9
38	10.3	312.7	105	10.6	282.9	172	4.7	204.8
39	12.0	313.3	106	9.7	281.8	173	4.9	202.9
40	12.7	313.5	107	8.8	280.5	174	5.6	197.5
41	12.0	313.3	108	8.0	279.2	175	6.3	190.9
42	11.5	313.2	109	8.2	279.4	176	6.6	187.5
43	11.3	313.2	110	8.4	279.9	177	6.4	189.7
44	11.8	313.3	111	8.6	280.1	178	6.0	193.9
45	12.1	313.3	112	8.3	279.6	179	5.7	196.4
46	12.2	313.4	113	7.5	281.9	180	5.9	194.9
47	11.9	313.3	114	6.7	284.5	181	6.2	191.9
48	11.1	313.1	115	6.3	283.1	182	6.6	188.8
49	10.3	312.9	116	6.5	283.5	183	6.7	187.7
50	11.1	313.2	117	7.0	284.5	184	6.5	189.4
51	12.3	313.8	118	7.6	284.8	185	6.9	186.6
52	12.8	314.2	119	7.5	281.3	186	8.0	180.1
53	12.6	314.4	120	7.1	277.3	187	9.0	173.9
54	12.2	314.6	121	6.9	276.5	188	9.7	168.4
55	11.8	314.8	122	7.0	276.8	189	9.8	166.2
56	11.2	314.8	123	6.9	276.6	190	9.9	166.2
57	10.7	315.0	124	6.6	275.8			
58	10.2	315.1	125	6.3	275.8			
59	9.8	315.2	126	6.4	277.2			
60	9.3	313.1	127	6.5	280.5			
61	8.8	310.1	128	6.3	284.8			
62	8.3	307.0	129	6.0	289.8			
63	8.3	306.2	130	5.7	294.3			
64	8.3	306.7	131	5.4	300.9			
65	8.6	308.4	132	5.1	307.8			
66	9.0	311.0	133	4.8	312.8			

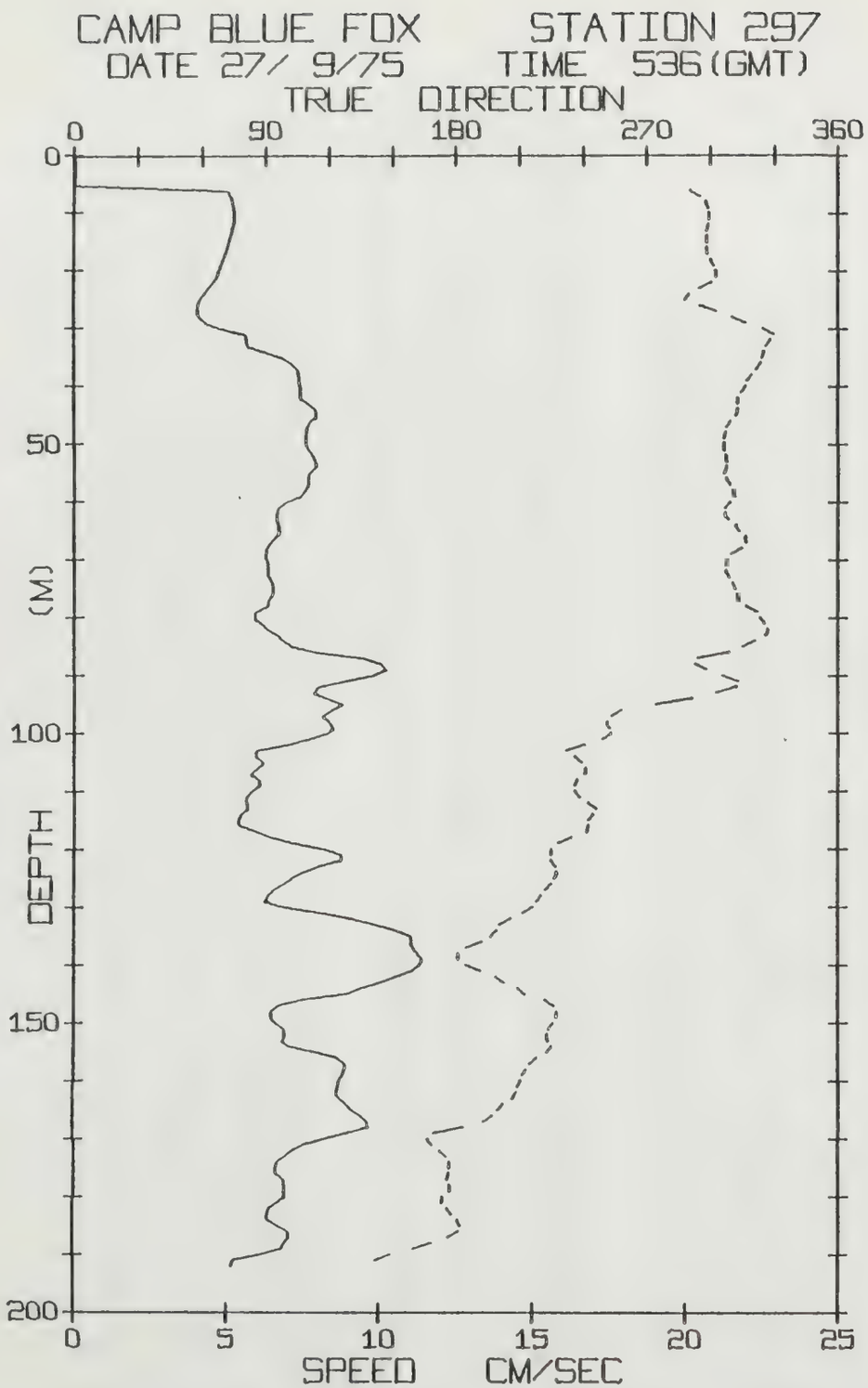
CAMP BLUE FOX
STATION 297
DATE 27/ 9/75
TIME 536(GMT)
TRUE DIRECTION
0
90
180
270
360
DEPTH (M)
0
50
100
150
200
SPEED CM/SEC
0
5
10
15
20
25

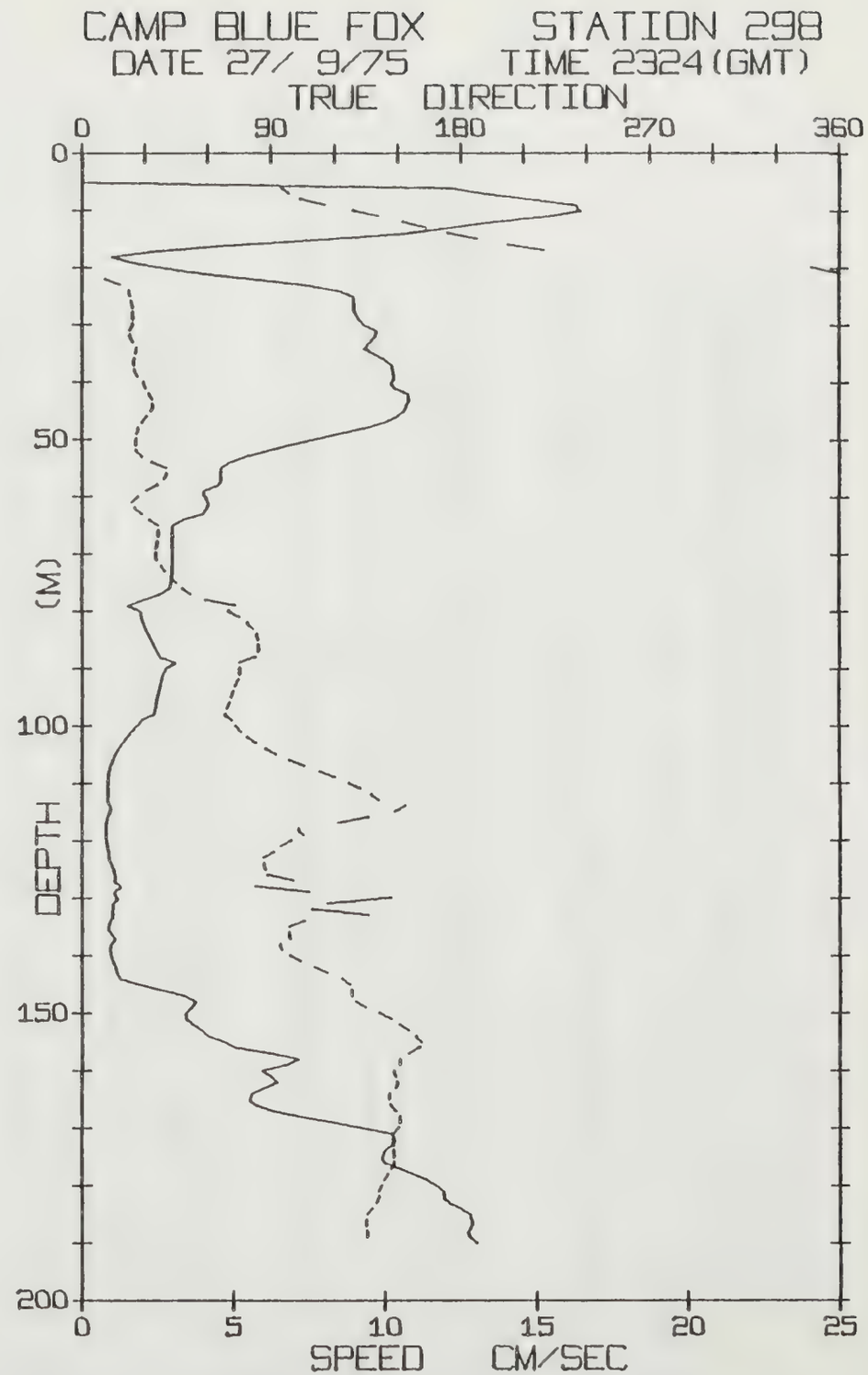
CAMP BLUE FOX
STATION 298
DATE 27/ 9/75
TIME 2324(GMT)
TRUE DIRECTION
0
90
180
270
360
DEPTH (M)
0
50
100
150
200
SPEED CM/SEC
0
5
10
15
20
25

BLUE FOX STATION 297 (192M.) 27/SEP/75 536 GMT
LAT= 73.4230N LONG= 133.9801W LTER= 2. LGER= 4.
NIVEL= -3.1 EIVEL= -4.3 NVER= 0. EVER= 0.

DPT	SPD	DRN	DPT	SPD	DRN	DPT	SPD	DRN
0	0.0	999.9	67	6.4	317.1	134	10.5	198.8
1	0.0	999.9	68	6.3	314.2	135	11.0	196.1
2	0.0	999.9	69	6.2	309.9	136	11.0	191.9
3	0.0	999.9	70	6.3	307.7	137	11.1	184.9
4	0.0	999.9	71	6.3	306.8	138	11.3	180.9
5	0.0	999.9	72	6.3	307.6	139	11.4	180.5
6	5.1	290.2	73	6.4	309.0	140	11.3	184.9
7	5.2	294.5	74	6.5	310.7	141	11.1	191.7
8	5.2	297.7	75	6.5	312.0	142	10.6	198.9
9	5.2	299.0	76	6.4	313.0	143	10.1	202.8
10	5.2	299.4	77	6.3	313.6	144	9.4	209.2
11	5.2	298.8	78	6.3	316.7	145	8.9	212.5
12	5.2	298.0	79	5.9	321.9	146	7.5	222.2
13	5.1	297.7	80	5.9	323.6	147	6.7	226.1
14	5.1	297.8	81	6.1	325.9	148	6.4	227.6
15	5.0	297.8	82	6.3	326.9	149	6.4	226.9
16	5.0	298.1	83	6.7	325.7	150	6.6	225.4
17	4.9	298.5	84	6.9	320.6	151	6.9	223.4
18	4.8	299.8	85	7.1	314.7	152	6.9	222.6
19	4.8	301.5	86	7.9	308.6	153	6.8	223.7
20	4.7	302.6	87	9.4	293.5	154	7.0	225.2
21	4.6	302.7	88	10.1	292.4	155	7.9	222.6
22	4.5	299.9	89	10.3	298.0	156	8.6	217.5
23	4.3	294.3	90	9.8	305.2	157	8.9	214.6
24	4.2	289.4	91	8.8	312.9	158	8.8	212.7
25	4.1	287.4	92	8.0	311.9	159	8.8	210.8
26	4.0	295.0	93	7.8	302.6	160	8.6	209.9
27	4.0	302.6	94	8.3	290.9	161	8.6	208.5
28	4.1	310.0	95	8.8	274.3	162	8.6	207.6
29	4.3	316.4	96	8.4	257.6	163	8.7	206.3
30	4.9	324.7	97	8.1	253.1	164	8.9	202.1
31	5.6	329.6	98	8.4	250.9	165	9.1	199.5
32	5.6	327.5	99	8.5	252.4	166	9.4	197.0
33	5.7	325.5	100	8.3	253.0	167	9.6	193.1
34	6.3	324.4	101	7.7	248.8	168	9.7	183.4
35	6.8	323.8	102	7.0	240.3	169	8.9	169.4
36	7.1	323.0	103	5.9	232.0	170	8.2	166.7
37	7.3	321.1	104	5.9	236.0	171	7.5	168.9
38	7.4	318.9	105	6.2	239.4	172	7.1	172.5
39	7.4	316.9	106	6.0	241.2	173	6.9	175.5
40	7.4	315.9	107	5.8	240.3	174	6.6	177.0
41	7.4	314.1	108	6.1	236.9	175	6.6	177.1
42	7.4	312.6	109	6.0	235.6	176	6.6	176.1
43	7.7	312.2	110	5.8	236.4	177	6.9	175.6
44	7.9	312.4	111	5.6	238.7	178	6.9	177.4
45	7.9	311.6	112	5.7	242.4	179	6.9	177.2
46	7.7	309.0	113	5.7	246.4	180	6.9	173.4
47	7.6	307.3	114	5.4	244.2	181	6.6	173.1
48	7.6	306.4	115	5.3	242.1	182	6.4	175.9
49	7.6	306.0	116	5.5	241.9	183	6.3	178.2
50	7.6	306.1	117	6.0	241.2	184	6.4	180.7
51	7.7	306.7	118	6.5	234.2	185	6.7	182.3
52	7.8	307.6	119	7.2	227.9	186	7.0	180.6
53	7.9	308.0	120	8.2	224.7	187	7.0	176.0
54	7.9	307.0	121	8.8	224.5	188	6.9	168.1
55	7.7	306.1	122	8.7	225.2	189	6.8	159.7
56	7.7	307.8	123	8.0	227.2	190	6.1	148.9
57	7.6	309.6	124	7.5	227.7	191	5.2	141.9
58	7.5	310.7	125	7.1	226.2	192	5.1	141.9
59	7.4	311.8	126	6.9	224.5			
60	6.9	308.9	127	6.5	222.1			
61	6.7	306.6	128	6.3	219.7			
62	6.6	306.5	129	6.2	217.8			
63	6.7	308.7	130	6.8	215.6			
64	6.7	311.5	131	8.1	211.4			
65	6.7	313.6	132	9.0	205.5			
66	6.6	316.4	133	9.8	200.5			

BLUE FOX STATION 298 (190M.) 27/SEP/75 2324 GMT
LAT= 73.3834N LONG= 133.8622W LTER= 549. LGER= 538.
NIVEL= -4.5 EIVEL= 7.9 NVER= 3. EVER= 3.

DPT	SPD	DRN	DPT	SPD	DRN	DPT	SPD	DRN
0	0.0	999.9	67	3.0	36.0	134	0.9	105.5
1	0.0	999.9	68	3.0	35.4	135	0.9	98.4
2	0.0	999.9	69	3.0	34.7	136	1.0	98.0
3	0.0	999.9	70	3.0	34.7	137	1.1	99.1
4	0.0	999.9	71	3.0	35.6	138	1.0	93.9
5	0.0	999.9	72	3.0	37.5	139	1.0	95.5
6	12.2	94.9	73	2.9	39.5	140	1.0	99.0
7	13.3	98.5	74	2.9	42.1	141	1.1	104.2
8	14.9	104.0	75	2.9	44.9	142	1.2	110.4
9	16.3	115.4	76	2.8	47.9	143	1.2	116.6
10	16.5	128.8	77	2.6	51.6	144	1.3	123.5
11	15.3	141.2	78	2.0	58.6	145	1.9	127.2
12	13.4	152.3	79	1.5	72.7	146	2.6	128.3
13	12.1	163.1	80	2.0	69.5	147	3.4	128.7
14	10.6	173.8	81	2.0	74.4	148	3.8	130.2
15	7.9	187.7	82	2.0	78.3	149	3.6	134.8
16	4.9	202.3	83	2.1	81.2	150	3.4	141.4
17	2.6	219.9	84	2.2	83.1	151	3.5	146.9
18	1.0	275.5	85	2.3	84.0	152	3.7	151.1
19	1.6	326.5	86	2.4	84.0	153	4.0	155.0
20	2.7	346.7	87	2.5	83.2	154	4.2	158.4
21	4.0	358.9	88	2.6	81.6	155	4.7	161.0
22	5.8	11.1	89	3.1	74.5	156	5.1	159.8
23	7.4	18.5	90	2.7	75.1	157	6.2	155.0
24	8.5	22.3	91	2.6	74.6	158	7.2	151.2
25	9.0	23.2	92	2.6	73.6	159	6.8	150.6
26	9.0	23.9	93	2.5	72.5	160	5.9	148.0
27	9.0	24.4	94	2.5	71.4	161	6.2	149.2
28	9.1	24.5	95	2.5	70.5	162	6.5	149.9
29	9.2	24.1	96	2.4	69.5	163	6.0	148.4
30	9.3	23.7	97	2.4	68.5	164	5.6	145.8
31	9.7	22.2	98	2.3	67.5	165	5.5	145.3
32	9.7	23.0	99	2.0	71.2	166	5.7	146.8
33	9.5	24.4	100	1.8	73.2	167	6.3	149.2
34	9.3	26.0	101	1.6	75.6	168	7.2	150.9
35	9.6	25.0	102	1.5	78.7	169	8.2	151.1
36	10.0	24.2	103	1.3	82.5	170	9.3	149.7
37	10.2	24.1	104	1.2	87.1	171	10.2	147.4
38	10.3	25.3	105	1.1	92.5	172	10.3	147.0
39	10.3	26.7	106	1.0	98.8	173	10.2	147.5
40	10.2	29.2	107	0.9	105.6	174	10.0	148.0
41	10.3	30.3	108	0.9	112.8	175	9.9	148.2
42	10.7	32.0	109	0.9	119.9	176	10.0	147.9
43	10.8	33.5	110	0.8	126.5	177	10.5	146.6
44	10.7	33.7	111	0.8	132.3	178	10.9	145.0
45	10.6	32.4	112	0.8	137.2	179	11.4	143.2
46	10.4	30.3	113	0.9	141.1	180	11.7	141.7
47	10.0	28.1	114	1.0	153.2	181	11.9	140.5
48	9.3	26.4	115	0.9	148.2	182	11.9	140.6
49	8.5	25.7	116	0.8	135.9	183	12.1	139.5
50	7.6	25.2	117	0.8	121.5	184	12.5	137.4
51	6.8	25.3	118	0.8	102.7	185	12.8	135.2
52	6.1	26.0	119	0.8	105.2	186	12.9	134.5
53	5.4	28.8	120	0.8	99.2	187	12.8	134.9
54	4.9	33.3	121	0.9	94.5	188	12.7	135.6
55	4.6	40.1	122	0.9	91.0	189	12.8	134.9
56	4.6	39.9	123	0.9	86.1	190	13.0	133.2
57	4.6	38.4	124	1.0	86.8			
58	4.5	35.5	125	1.1	87.5			
59	4.0	30.1	126	1.1	88.4			
60	4.1	26.6	127	1.1	100.6			
61	4.2	23.3	128	1.3	82.4			
62	4.1	25.2	129	1.1	108.0			
63	4.0	28.5	130	1.2	146.7			
64	3.3	32.0	131	1.0	116.3			
65	3.0	36.2	132	1.0	109.2			
66	3.0	36.2	133	1.0	136.2			

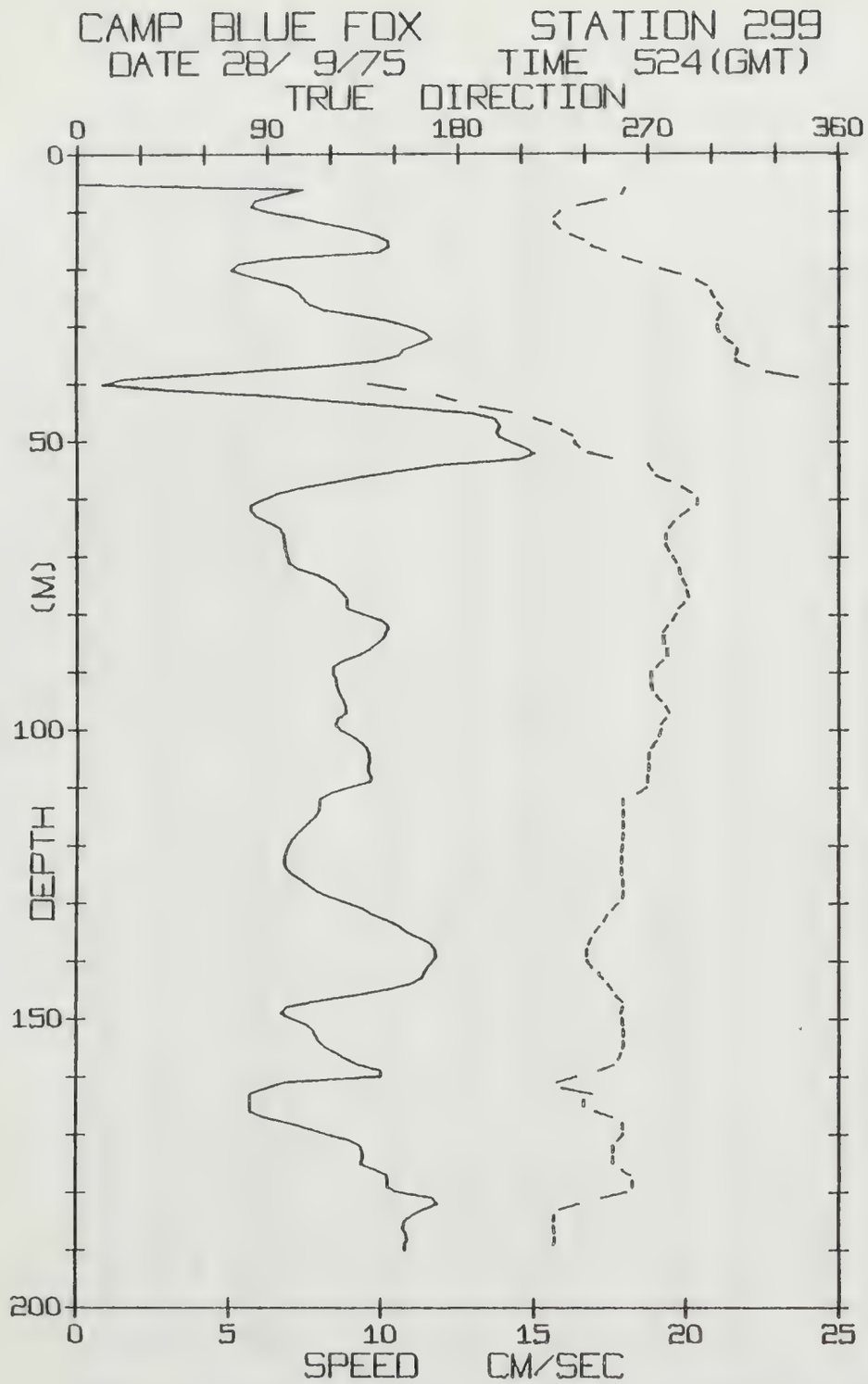
CAMP BLUE FOX STATION 299
DATE 28/ 9/75 TIME 524(GMT)
TRUE DIRECTION
0 90 180 270 360
DEPTH (M)
0 50 100 150 200
0 5 10 15 20 25
SPEED CM/SEC

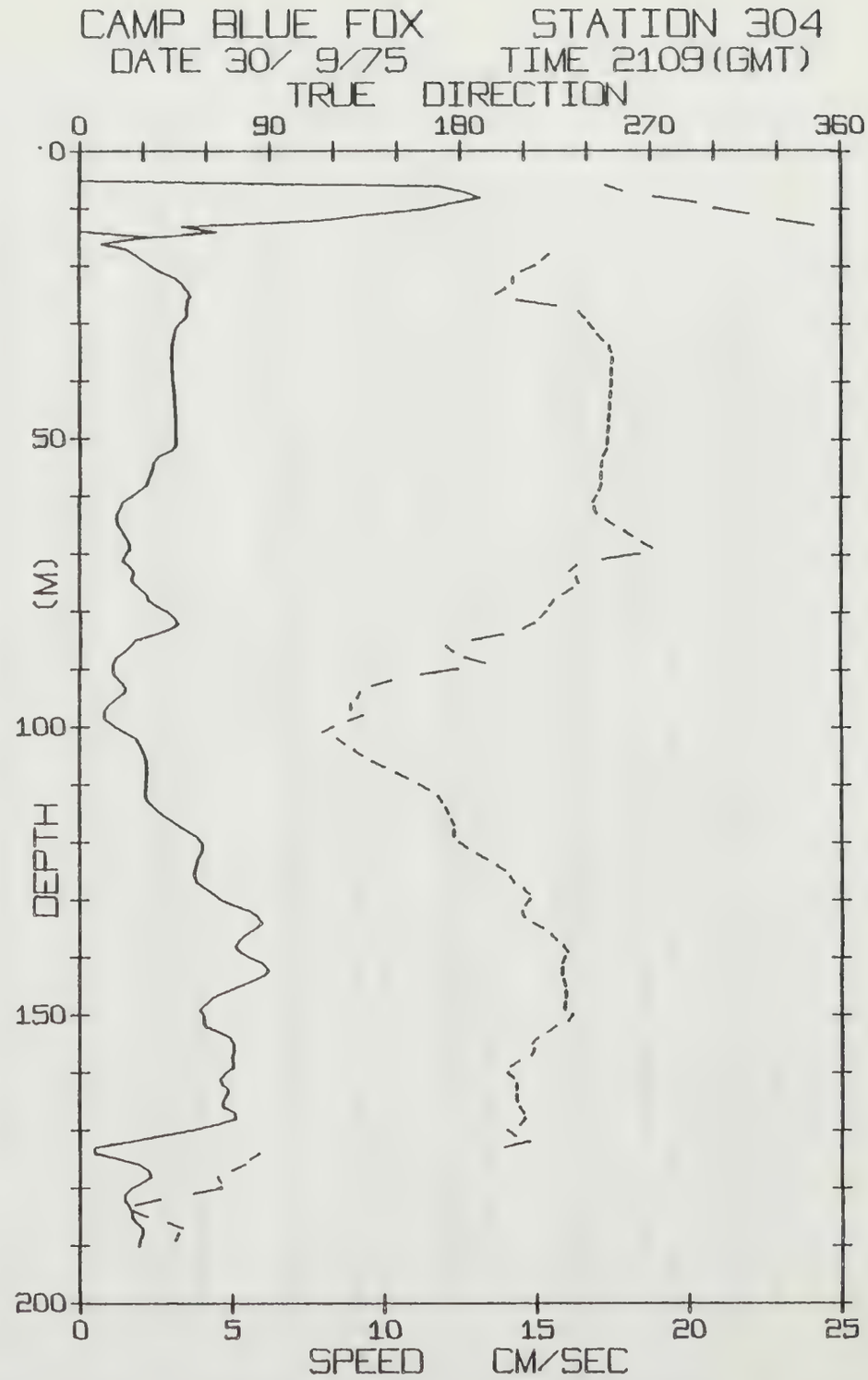
CAMP BLUE FOX STATION 304
DATE 30/ 9/75 TIME 2109(GMT)
TRUE DIRECTION
0 90 180 270 360
DEPTH (M)
0 50 100 150 200
0 5 10 15 20 25
SPEED CM/SEC

BLUE FOX STATION 299 (190M.) 28/SEP/75 524 GMT
LAT= 73.3762N LONG= 133.8522W LTER= 1. LGER= 5.
NIVEL= -3.7 EIVEL= -7.0 NVER= 1. EVER= 1.

DPT	SPD	DRN	DPT	SPD	DRN	DPT	SPD	DRN
0	0.0	999.9	67	6.8	278.3	134	10.6	246.8
1	0.0	999.9	68	6.8	278.7	135	10.9	244.9
2	0.0	999.9	69	6.9	280.3	136	11.3	243.0
3	0.0	999.9	70	6.9	282.0	137	11.6	241.8
4	0.0	999.9	71	7.0	283.7	138	11.8	240.9
5	0.0	999.9	72	7.3	284.9	139	11.8	240.9
6	7.5	258.9	73	7.9	285.6	140	11.7	241.9
7	6.6	257.1	74	8.3	286.7	141	11.5	243.8
8	5.8	250.2	75	8.5	288.1	142	11.4	246.7
9	5.7	236.8	76	8.7	288.9	143	11.3	249.1
10	6.4	228.4	77	8.9	289.6	144	11.0	251.3
11	7.4	225.2	78	8.8	287.2	145	10.2	253.8
12	8.2	225.7	79	8.9	284.5	146	9.1	255.1
13	9.1	228.8	80	9.5	283.1	147	7.9	258.4
14	9.8	233.5	81	10.0	281.5	148	6.9	257.5
15	10.2	239.9	82	10.2	279.3	149	6.7	256.9
16	10.3	243.2	83	10.1	277.1	150	7.1	258.0
17	9.9	250.6	84	10.0	277.4	151	7.6	258.5
18	6.6	257.8	85	9.8	278.3	152	7.8	258.4
19	5.3	267.1	86	9.6	279.3	153	7.9	258.3
20	5.1	275.7	87	9.3	279.7	154	8.0	258.2
21	5.6	285.6	88	8.7	276.9	155	8.2	257.9
22	6.4	292.7	89	8.4	274.1	156	8.6	257.0
23	7.0	298.2	90	8.4	271.4	157	8.9	255.8
24	7.3	299.9	91	8.5	271.4	158	9.3	253.8
25	7.5	301.5	92	8.6	271.8	159	10.0	246.6
26	7.7	303.1	93	8.6	272.6	160	10.0	236.4
27	8.1	305.3	94	8.7	274.3	161	6.9	226.8
28	9.3	304.0	95	8.8	276.6	162	6.3	230.0
29	10.3	302.4	96	8.9	278.8	163	5.7	244.0
30	11.0	302.7	97	8.8	280.3	164	5.7	240.0
31	11.4	303.8	98	8.6	278.4	165	5.7	239.9
32	11.7	306.3	99	8.5	276.0	166	5.7	245.2
33	11.2	310.1	100	8.7	275.8	167	6.2	253.5
34	10.7	312.3	101	9.0	275.1	168	6.9	257.7
35	10.6	311.4	102	9.3	273.7	169	7.6	258.5
36	9.8	311.1	103	9.5	271.9	170	8.2	257.8
37	7.6	317.5	104	9.6	270.4	171	9.0	255.5
38	4.8	325.7	105	9.6	270.2	172	9.4	253.5
39	1.6	340.7	106	9.6	270.5	173	9.4	253.1
40	0.8	137.4	107	9.6	270.5	174	9.4	253.2
41	3.1	155.4	108	9.7	269.8	175	9.3	253.8
42	6.4	170.4	109	9.6	269.7	176	9.8	257.7
43	8.6	179.6	110	8.9	269.1	177	10.2	261.4
44	10.8	190.6	111	8.3	265.3	178	10.2	262.6
45	13.0	205.5	112	8.0	258.3	179	10.2	262.2
46	13.7	216.0	113	8.0	258.3	180	10.6	259.7
47	13.9	224.2	114	8.0	258.3	181	11.7	248.0
48	13.8	229.3	115	7.8	258.4	182	11.9	237.6
49	13.9	234.1	116	7.6	258.5	183	11.4	228.3
50	14.2	235.4	117	7.4	258.5	184	11.0	225.7
51	14.7	237.5	118	7.2	258.3	185	10.8	225.2
52	15.0	241.6	119	7.1	258.0	186	10.7	225.7
53	14.5	252.8	120	7.0	257.7	187	10.8	226.1
54	11.9	270.2	121	6.9	257.5	188	10.9	226.3
55	10.7	272.2	122	6.8	257.3	189	10.8	225.1
56	9.4	274.1	123	6.8	257.4	190	10.8	225.1
57	8.4	280.4	124	6.9	257.6			
58	7.3	286.2	125	7.1	258.0			
59	6.6	290.8	126	7.4	258.4			
60	6.1	293.4	127	7.7	258.5			
61	5.7	292.7	128	7.9	258.3			
62	5.8	288.9	129	8.4	257.6			
63	5.9	285.2	130	8.9	255.7			
64	6.3	282.2	131	9.4	253.0			
65	6.7	280.0	132	9.7	250.6			
66	6.8	278.3	133	10.2	249.0			

BLUE FOX STATION 304 (190M.) 30/SEP/75 2109 GMT
LAT= 73.3688N LONG= 134.0315W LTER= 0. LGER= 0.
NIVEL= 0.1 EIVEL= -5.8 NVER= 0. EVER= 0.

DPT	SPD	DRN	DPT	SPD	DRN	DPT	SPD	DRN
0	0.0	999.9	67	1.5	261.7	134	6.0	214.3
1	0.0	999.9	68	1.7	265.8	135	5.8	219.2
2	0.0	999.9	69	1.6	271.0	136	5.5	222.8
3	0.0	999.9	70	1.5	264.9	137	5.2	225.7
4	0.0	999.9	71	1.4	246.9	138	5.1	228.5
5	0.0	999.9	72	1.6	235.0	139	5.3	230.9
6	11.8	249.1	73	1.8	231.5	140	5.6	229.0
7	12.7	256.8	74	1.7	234.8	141	6.0	227.8
8	13.2	271.8	75	1.8	235.9	142	6.2	227.6
9	12.2	291.9	76	2.0	232.7	143	6.1	228.3
10	11.3	300.2	77	2.2	228.7	144	5.7	229.2
11	9.5	316.4	78	2.3	224.1	145	5.2	229.7
12	7.9	330.6	79	2.5	221.9	146	4.8	229.9
13	3.3	347.4	80	2.9	220.2	147	4.3	229.8
14	4.5	0.3	81	3.1	217.6	148	4.2	228.8
15	2.0	32.2	82	3.3	215.0	149	3.9	229.5
16	0.7	98.8	83	3.0	209.5	150	4.1	232.6
17	1.6	228.9	84	2.4	200.1	151	4.1	230.6
18	1.9	222.1	85	1.8	185.4	152	4.2	225.0
19	2.1	218.7	86	1.6	173.3	153	4.6	220.9
20	2.4	215.3	87	1.4	176.6	154	5.0	216.2
21	2.7	208.7	88	1.2	181.8	155	5.1	213.5
22	3.2	204.7	89	1.1	191.4	156	5.0	214.6
23	3.4	204.5	90	1.1	178.6	157	5.0	213.3
24	3.5	201.4	91	1.2	161.0	158	5.0	207.3
25	3.7	196.7	92	1.3	147.2	159	5.0	203.3
26	3.5	206.7	93	1.5	137.8	160	4.8	202.1
27	3.5	225.4	94	1.5	132.4	161	4.6	204.9
28	3.6	235.9	95	1.2	130.8	162	4.7	206.6
29	3.4	238.8	96	1.0	127.8	163	4.9	206.0
30	3.2	241.0	97	0.8	127.9	164	4.8	206.2
31	3.1	243.3	98	0.8	133.9	165	4.7	206.8
32	3.1	245.1	99	0.9	126.6	166	4.7	207.9
33	3.0	247.8	100	1.2	119.6	167	5.1	209.8
34	3.0	250.2	101	1.5	114.4	168	5.1	210.3
35	3.0	251.7	102	1.9	121.5	169	4.5	207.6
36	3.0	252.3	103	2.0	125.0	170	3.7	202.3
37	3.0	251.4	104	2.1	129.1	171	2.6	205.7
38	3.1	251.6	105	2.2	133.3	172	1.6	212.1
39	3.1	251.4	106	2.2	138.1	173	0.5	200.4
40	3.1	251.2	107	2.2	143.7	174	0.5	84.6
41	3.1	251.0	108	2.2	149.3	175	1.3	80.3
42	3.1	250.9	109	2.1	155.0	176	2.0	77.5
43	3.1	250.6	110	2.1	160.1	177	2.3	71.7
44	3.2	250.4	111	2.1	164.9	178	2.4	65.1
45	3.2	250.1	112	2.1	169.0	179	2.1	66.7
46	3.2	249.9	113	2.3	171.5	180	1.7	67.1
47	3.2	249.8	114	2.4	173.1	181	1.5	53.6
48	3.2	249.6	115	2.7	174.5	182	1.5	37.5
49	3.2	249.4	116	2.9	175.7	183	1.6	25.8
50	3.2	249.2	117	3.2	177.1	184	1.7	24.9
51	3.2	249.2	118	3.5	177.2	185	1.7	31.9
52	3.0	248.7	119	3.8	176.3	186	1.9	41.7
53	2.6	247.3	120	4.0	179.5	187	2.1	48.4
54	2.4	246.6	121	4.0	183.1	188	2.0	46.2
55	2.4	246.4	122	3.9	187.6	189	2.0	44.9
56	2.3	246.2	123	3.8	192.4	190	1.9	45.2
57	2.2	246.1	124	3.8	196.9			
58	2.2	246.1	125	3.7	201.1			
59	1.9	245.2	126	3.8	203.4			
60	1.7	244.0	127	3.9	205.4			
61	1.4	242.3	128	4.1	209.4			
62	1.3	243.3	129	4.4	212.6			
63	1.2	244.5	130	4.6	212.7			
64	1.2	248.4	131	5.1	210.4			
65	1.3	252.9	132	5.6	208.7			
66	1.4	257.6	133	5.9	210.3			

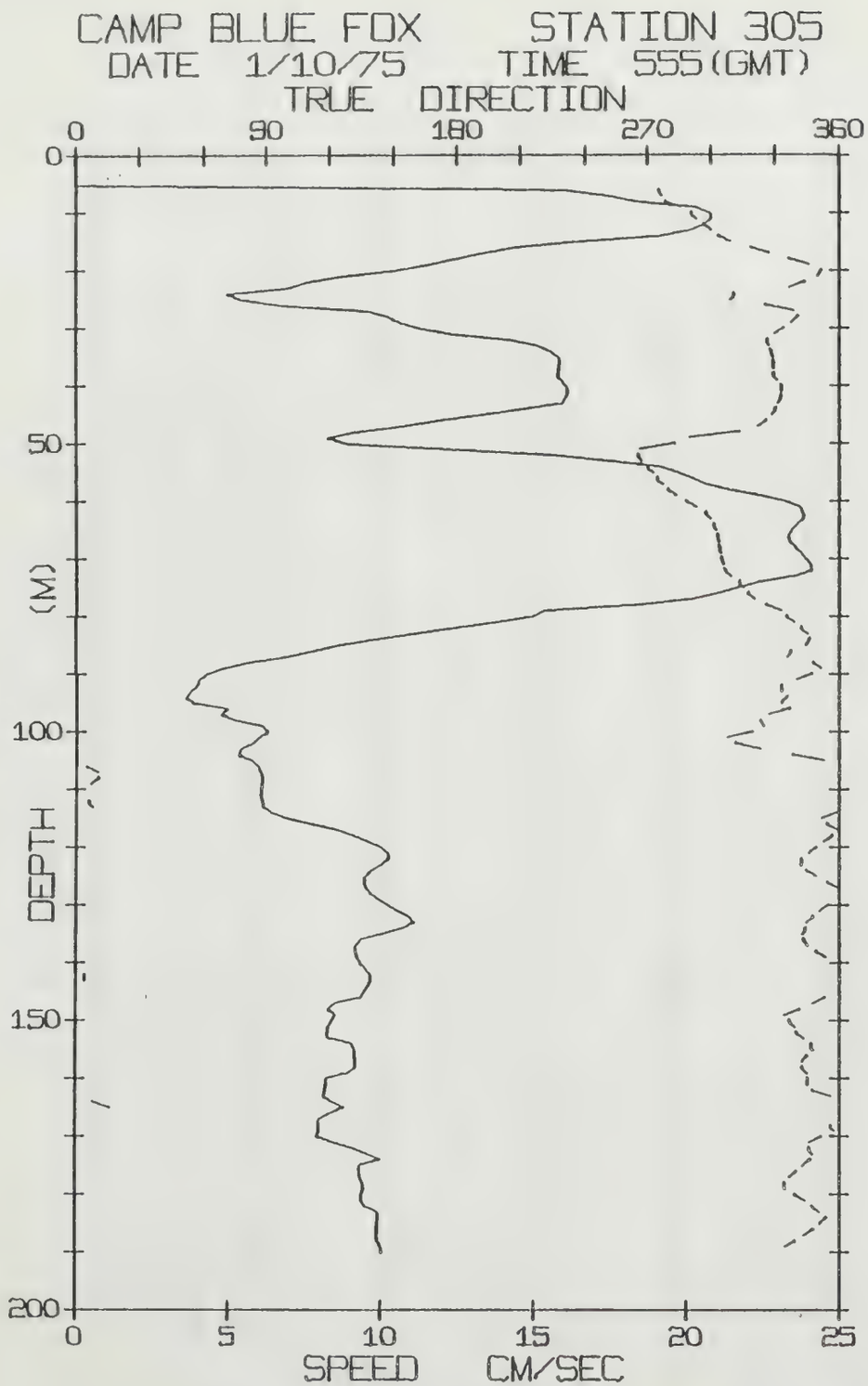
CAMP BLUE FOX STATION 305
DATE 1/10/75 TIME 555(GMT)
TRUE DIRECTION
0
90
180
270
360
DEPTH (M)
0
50
100
150
200
SPEED CM/SEC
0
5
10
15
20
25

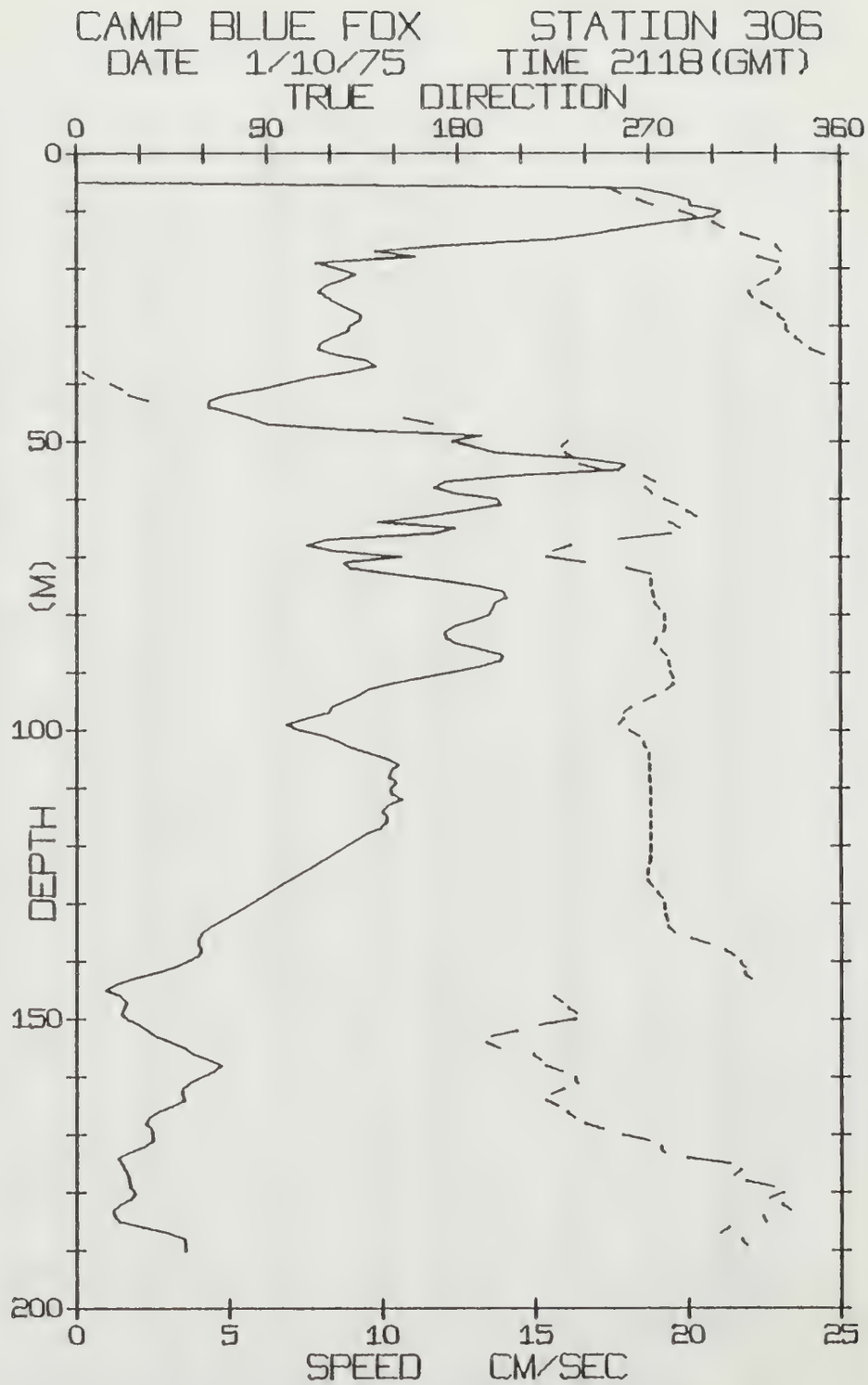
CAMP BLUE FOX STATION 306
DATE 1/10/75 TIME 2118(GMT)
TRUE DIRECTION
0
90
180
270
360
DEPTH (M)
0
50
100
150
200
SPEED CM/SEC
0
5
10
15
20
25

BLUE FOX STATION 305 (190M.) 1/OCT/75 555 GMT
LAT= 73.3796N LONG= 134.1336W LTER= 0. LGER= 0.
NIVEL= 6.0 EIVEL= -15.0 NVER= 0. EVER= 0.

DPT	SPD	DRN	DPT	SPD	DRN	DPT	SPD	DRN
0	0.0	999.9	67	23.4	303.8	134	10.8	344.0
1	0.0	999.9	68	23.6	304.2	135	10.1	343.0
2	0.0	999.9	69	23.8	304.7	136	9.3	343.5
3	0.0	999.9	70	24.0	305.2	137	9.2	345.3
4	0.0	999.9	71	24.1	306.0	138	9.2	349.2
5	0.0	999.9	72	24.1	306.9	139	9.3	353.4
6	16.0	275.2	73	23.6	308.9	140	9.3	357.4
7	17.5	276.6	74	22.5	312.9	141	9.5	1.4
8	18.4	278.2	75	21.7	315.0	142	9.7	4.5
9	20.3	285.2	76	21.1	317.3	143	9.7	4.1
10	20.8	290.4	77	20.2	320.3	144	9.6	1.5
11	20.8	292.5	78	18.5	325.8	145	9.5	358.2
12	20.6	296.4	79	15.3	332.8	146	9.3	353.0
13	20.1	299.6	80	15.0	335.6	147	8.5	347.8
14	19.2	303.6	81	13.8	338.9	148	8.3	341.2
15	16.4	308.4	82	12.4	342.3	149	8.5	334.5
16	14.4	318.2	83	11.1	344.8	150	8.4	336.5
17	13.3	327.1	84	9.8	346.0	151	8.3	339.2
18	12.4	336.4	85	8.6	344.4	152	8.2	339.9
19	11.5	345.9	86	7.8	337.8	153	8.3	343.2
20	10.4	351.4	87	6.9	336.0	154	9.1	346.5
21	8.7	349.9	88	5.7	347.8	155	9.2	347.6
22	7.6	343.9	89	4.8	351.4	156	9.2	344.8
23	7.0	336.7	90	4.3	347.4	157	9.2	342.5
24	5.0	310.7	91	4.0	340.2	158	9.2	342.5
25	5.4	309.1	92	4.0	333.5	159	8.9	344.7
26	6.8	325.3	93	3.7	333.4	160	8.2	345.4
27	9.6	338.4	94	3.6	335.5	161	8.2	344.7
28	10.3	340.5	95	3.9	333.0	162	8.2	347.2
29	10.6	337.7	96	5.0	337.0	163	8.1	355.7
30	11.3	333.9	97	4.8	327.4	164	8.4	8.5
31	12.3	329.9	98	5.3	323.5	165	8.8	16.4
32	14.2	326.2	99	6.1	324.9	166	8.3	8.4
33	15.1	327.1	100	6.3	319.8	167	8.0	356.6
34	15.6	328.2	101	6.0	307.5	168	8.0	356.0
35	15.8	329.2	102	5.8	311.1	169	8.0	357.4
36	15.8	329.5	103	5.4	323.0	170	7.9	351.5
37	15.8	329.4	104	5.3	338.2	171	8.4	345.9
38	15.8	329.3	105	5.8	352.8	172	9.0	345.5
39	15.9	331.0	106	6.0	5.2	173	9.5	347.2
40	16.1	332.7	107	6.1	10.3	174	10.0	346.0
41	16.1	333.2	108	6.1	10.6	175	9.3	342.8
42	16.0	332.6	109	6.1	7.0	176	9.3	339.4
43	15.9	331.4	110	6.1	1.4	177	9.4	336.7
44	14.6	330.3	111	6.1	355.5	178	9.4	334.0
45	13.3	328.6	112	6.1	5.9	179	9.4	334.8
46	11.9	325.9	113	6.2	7.9	180	9.4	338.8
47	10.7	321.9	114	6.4	359.3	181	9.4	343.5
48	9.1	313.1	115	6.9	352.1	182	9.5	347.1
49	8.2	290.1	116	7.7	354.4	183	9.9	350.3
50	8.9	282.7	117	8.6	359.6	184	9.9	353.5
51	12.5	266.2	118	9.1	357.1	185	9.9	350.8
52	15.7	265.2	119	9.6	352.9	186	9.9	347.6
53	17.5	267.0	120	10.0	349.2	187	9.9	343.5
54	19.2	269.7	121	10.2	345.8	188	9.9	339.1
55	19.8	271.9	122	10.3	342.5	189	10.0	334.7
56	20.2	274.2	123	10.0	342.0	190	10.0	334.7
57	20.7	276.6	124	9.7	344.7			
58	21.4	279.4	125	9.5	349.4			
59	22.4	283.6	126	9.5	354.4			
60	23.2	288.2	127	9.6	359.5			
61	23.7	293.0	128	9.7	0.1			
62	23.8	297.3	129	10.0	358.0			
63	23.8	299.6	130	10.3	354.5			
64	23.6	301.1	131	10.6	350.9			
65	23.5	302.3	132	10.9	347.8			
66	23.3	303.1	133	11.1	344.9			

BLUE FOX STATION 306 (190M.) 1/OCT/75 2118 GMT
LAT= 73.3928N LONG= 134.3823W LTER= 3. LGER= 8.
NIVEL= 0.1 EIVEL= -10.9 NVER= 0. EVER= 1.

DPT	SPD	DRN	DPT	SPD	DRN	DPT	SPD	DRN
0	0.0	999.9	67	8.2	255.3	134	4.4	279.1
1	0.0	999.9	68	7.5	233.4	135	4.1	281.8
2	0.0	999.9	69	8.4	224.7	136	4.0	289.3
3	0.0	999.9	70	10.6	221.1	137	4.0	297.9
4	0.0	999.9	71	8.7	239.7	138	4.1	305.5
5	0.0	999.9	72	9.0	259.0	139	4.0	310.0
6	18.4	250.5	73	10.3	270.6	140	3.7	312.6
7	19.3	256.5	74	11.8	271.0	141	3.2	314.7
8	20.0	264.2	75	13.1	270.4	142	2.6	314.8
9	20.1	272.0	76	14.0	271.7	143	1.9	317.4
10	21.1	284.4	77	14.1	272.6	144	1.3	302.5
11	20.9	292.4	78	13.7	272.9	145	1.0	244.7
12	19.3	299.9	79	13.6	274.9	146	1.5	224.7
13	18.0	305.6	80	13.5	277.3	147	1.7	228.7
14	17.0	313.3	81	13.0	277.4	148	1.6	231.5
15	15.5	322.0	82	12.4	277.4	149	1.5	235.7
16	12.2	329.8	83	12.0	276.6	150	1.7	234.6
17	9.8	332.3	84	12.1	273.4	151	2.1	217.9
18	11.1	321.6	85	12.4	272.2	152	2.3	207.5
19	7.8	330.9	86	13.2	275.5	153	2.6	195.1
20	8.5	331.8	87	13.9	277.9	154	3.1	193.4
21	9.2	329.8	88	13.9	278.9	155	3.6	199.4
22	8.7	326.5	89	13.2	279.8	156	3.8	214.9
23	8.2	321.0	90	12.3	280.5	157	4.3	218.3
24	7.9	317.1	91	11.3	281.4	158	4.8	220.6
25	8.2	318.8	92	10.3	281.3	159	4.5	228.4
26	8.6	323.2	93	9.5	278.0	160	4.1	235.0
27	8.9	327.9	94	9.2	272.7	161	3.7	236.0
28	9.3	330.7	95	8.8	267.3	162	3.5	229.3
29	9.3	333.4	96	8.4	261.0	163	3.5	223.0
30	9.0	334.3	97	8.2	257.6	164	3.6	221.1
31	8.9	335.5	98	7.5	257.3	165	3.2	226.5
32	8.4	339.0	99	6.9	255.5	166	2.7	231.2
33	8.0	342.2	100	7.3	260.3	167	2.4	234.4
34	7.9	345.9	101	8.1	264.9	168	2.2	239.1
35	8.5	352.3	102	8.6	267.1	169	2.5	247.7
36	9.5	359.7	103	9.0	268.4	170	2.5	256.9
37	9.8	2.2	104	9.6	269.5	171	2.5	269.4
38	8.9	3.3	105	10.1	270.1	172	2.2	275.1
39	7.6	7.9	106	10.5	270.4	173	1.8	276.8
40	6.8	16.2	107	10.3	270.4	174	1.4	287.6
41	6.0	21.8	108	10.2	270.5	175	1.5	307.5
42	4.9	24.8	109	10.5	270.5	176	1.6	312.7
43	4.3	33.9	110	10.3	270.6	177	1.7	309.8
44	4.3	64.0	111	10.3	270.6	178	1.8	315.2
45	5.1	122.1	112	10.7	270.6	179	1.8	328.0
46	5.7	154.3	113	10.2	270.7	180	1.9	332.5
47	6.3	167.9	114	10.0	270.7	181	1.8	326.3
48	8.8	192.7	115	10.2	270.6	182	1.5	332.1
49	13.3	270.9	116	10.1	270.6	183	1.2	336.2
50	12.3	231.5	117	9.9	270.6	184	1.3	323.5
51	13.0	228.5	118	9.5	270.6	185	1.4	324.8
52	13.7	230.3	119	9.2	270.6	186	2.2	307.3
53	16.5	235.8	120	8.9	270.5	187	3.0	303.0
54	18.0	237.2	121	8.5	270.3	188	3.6	313.2
55	17.8	247.7	122	8.2	270.1	189	3.6	315.4
56	14.2	267.8	123	7.9	269.8	190	3.6	315.4
57	12.1	272.8	124	7.6	268.9			
58	11.7	268.6	125	7.3	269.2			
59	12.4	271.4	126	7.0	269.5			
60	13.8	277.1	127	6.6	271.5			
61	13.9	283.3	128	6.3	273.8			
62	12.7	287.6	129	6.0	275.9			
63	11.4	292.2	130	5.7	276.9			
64	9.9	279.8	131	5.4	277.3			
65	12.4	284.5	132	5.1	277.8			
66	11.7	280.4	133	4.7	278.7			

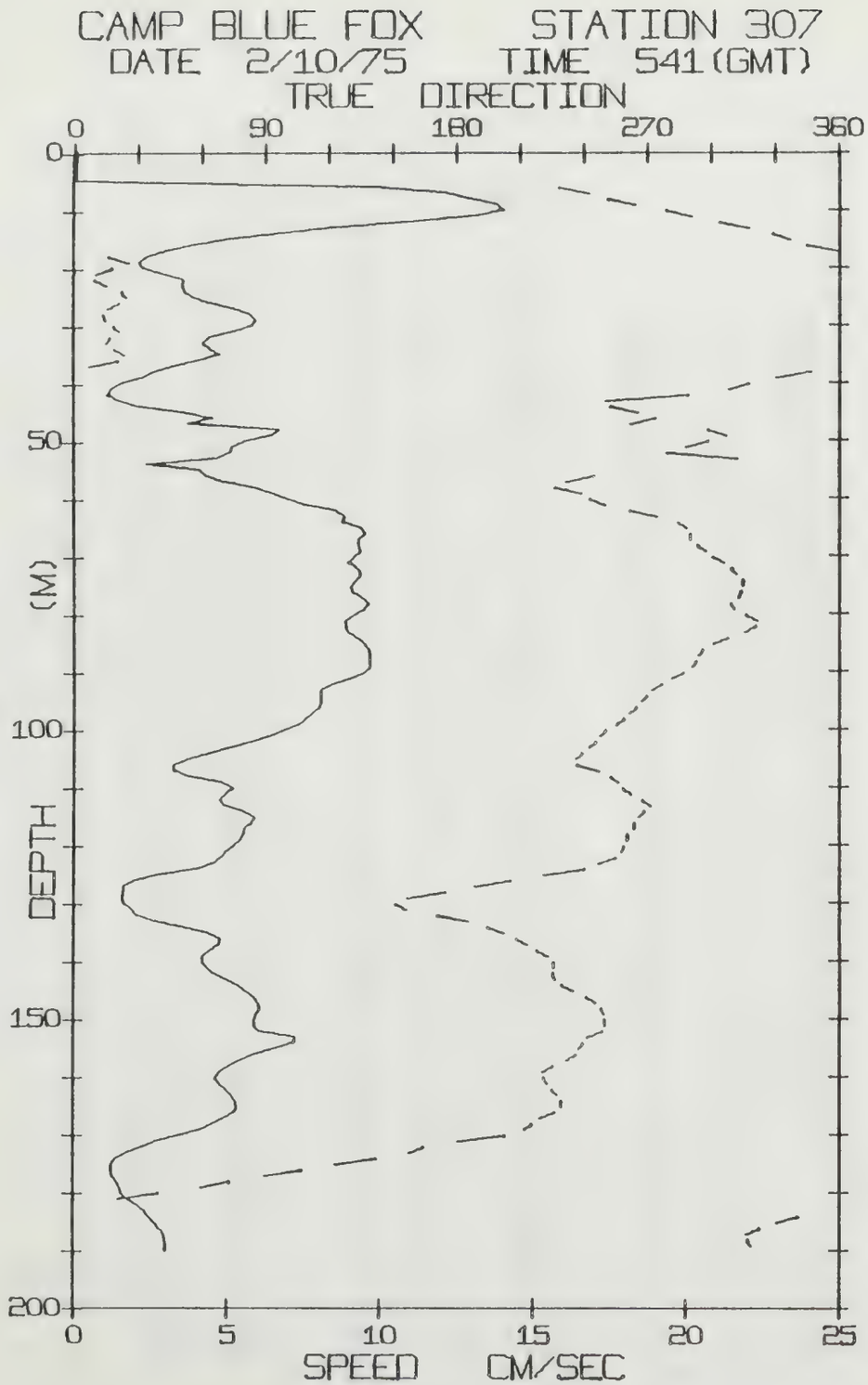
CAMP BLUE FOX STATION 307
DATE 2/10/75 TIME 541(GMT)
TRUE DIRECTION
0 90 180 270 360
DEPTH (M)
0 50 100 150 200
0 5 10 15 20 25
SPEED CM/SEC

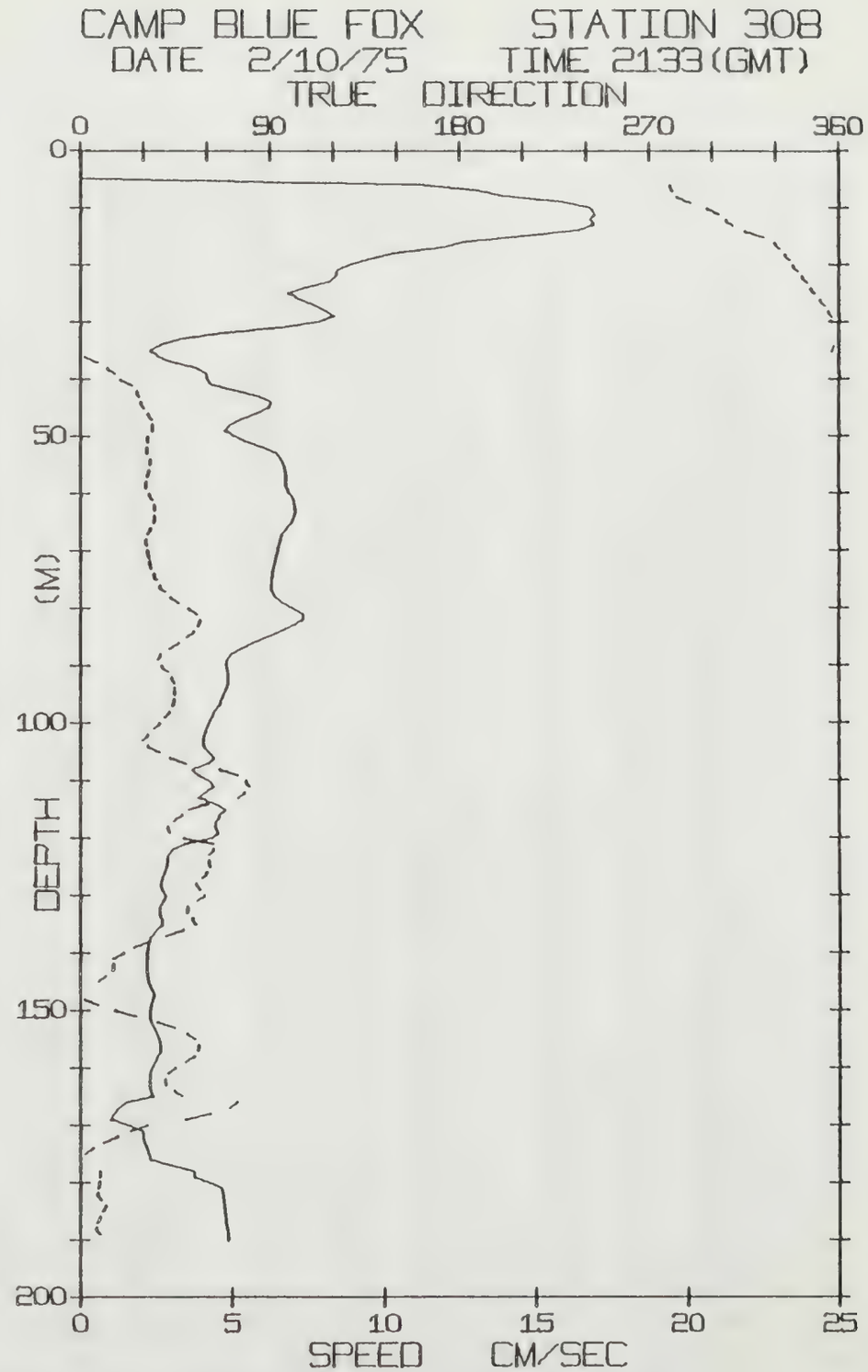
CAMP BLUE FOX STATION 308
DATE 2/10/75 TIME 2133(GMT)
TRUE DIRECTION
0 90 180 270 360
DEPTH (M)
0 50 100 150 200
0 5 10 15 20 25
SPEED CM/SEC

BLUE FOX STATION 307 (190M.) 2/OCT/75 541 GMT
LAT= 73.3955N LONG= 134.4742W LTER= 1. LGER= 2.
NIVEL= 0.3 EIVEL= -6.8 NVER= 0. EVER= 0.

DPT	SPD	DRN	DPT	SPD	DRN	DPT	SPD	DRN
0	0.0	999.9	67	9.3	290.3	134	3.4	194.8
1	0.0	999.9	68	9.2	293.7	135	4.3	202.5
2	0.0	999.9	69	9.3	297.3	136	4.7	208.3
3	0.0	999.9	70	9.1	300.8	137	4.7	213.3
4	0.0	999.9	71	8.9	306.4	138	4.4	218.0
5	0.0	999.9	72	9.2	309.8	139	4.2	222.9
6	9.7	228.3	73	9.3	312.3	140	4.2	225.9
7	12.1	242.3	74	9.2	315.2	141	4.3	225.9
8	12.9	251.7	75	9.0	315.3	142	4.5	225.6
9	13.8	264.1	76	9.0	314.0	143	4.9	226.8
10	14.0	279.1	77	9.3	313.0	144	5.3	230.0
11	13.1	290.6	78	9.6	309.7	145	5.6	235.2
12	11.0	303.8	79	9.5	311.1	146	5.8	241.1
13	8.4	317.6	80	9.1	316.6	147	6.0	245.5
14	6.7	328.9	81	8.8	321.5	148	6.1	248.4
15	5.0	337.0	82	8.8	320.8	149	5.9	249.8
16	3.9	345.0	83	8.9	316.3	150	5.9	250.3
17	3.0	359.8	84	9.2	308.0	151	5.9	250.4
18	2.3	15.7	85	9.5	301.2	152	6.0	248.8
19	2.0	25.1	86	9.6	295.8	153	7.2	241.8
20	2.2	17.0	87	9.6	294.3	154	7.1	239.5
21	2.8	9.9	88	9.6	292.9	155	6.5	237.8
22	3.5	8.9	89	9.6	291.4	156	5.9	236.5
23	3.5	14.5	90	9.5	287.1	157	5.4	232.1
24	3.5	21.8	91	9.1	281.9	158	5.0	225.8
25	3.8	24.0	92	8.5	276.7	159	4.7	221.3
26	4.3	20.5	93	8.0	272.2	160	4.6	221.6
27	5.1	15.6	94	8.0	269.8	161	4.7	223.0
28	5.7	13.3	95	8.0	267.4	162	4.9	225.3
29	5.9	14.4	96	8.0	264.9	163	5.1	227.5
30	5.8	18.1	97	7.8	262.1	164	5.2	229.6
31	5.2	20.6	98	7.5	259.2	165	5.3	229.4
32	4.3	16.2	99	7.3	255.9	166	5.2	226.5
33	4.1	14.7	100	6.8	250.5	167	4.9	219.0
34	4.3	18.5	101	6.4	247.8	168	4.5	215.5
35	4.7	23.3	102	5.8	245.7	169	4.1	211.9
36	4.0	20.3	103	5.1	242.5	170	3.4	203.0
37	3.2	6.7	104	4.4	239.3	171	2.6	181.0
38	2.6	347.0	105	3.7	236.4	172	2.2	164.4
39	2.2	330.6	106	3.2	236.9	173	1.7	158.2
40	1.5	317.6	107	3.2	247.1	174	1.3	142.3
41	1.1	308.8	108	3.7	252.8	175	1.2	123.4
42	1.0	289.1	109	4.7	256.6	176	1.2	107.1
43	1.4	250.6	110	5.1	258.7	177	1.2	90.2
44	2.0	252.7	111	4.9	262.6	178	1.4	73.0
45	3.5	265.5	112	4.7	267.8	179	1.5	59.8
46	4.5	273.3	113	4.8	271.5	180	1.5	39.6
47	3.7	262.3	114	5.5	268.5	181	1.7	20.9
48	6.6	298.4	115	5.8	266.1	182	2.0	6.6
49	6.4	307.4	116	5.8	264.0	183	2.3	355.1
50	5.5	298.5	117	5.5	263.9	184	2.4	340.7
51	5.1	288.3	118	5.5	260.8	185	2.6	330.7
52	5.0	279.5	119	5.4	260.3	186	2.7	322.8
53	4.6	312.3	120	5.2	259.0	187	2.9	317.0
54	2.3	309.9	121	4.9	257.8	188	2.9	317.5
55	4.0	255.0	122	4.8	255.3	189	3.0	318.8
56	4.3	244.9	123	4.5	247.5	190	3.0	318.8
57	4.8	232.1	124	4.0	240.5			
58	5.8	226.7	125	2.7	221.7			
59	6.4	238.5	126	1.9	205.6			
60	6.9	242.8	127	1.6	188.9			
61	7.5	249.9	128	1.5	175.0			
62	8.5	261.7	129	1.5	157.0			
63	8.8	274.4	130	1.6	151.7			
64	8.7	284.3	131	1.8	156.3			
65	9.3	288.5	132	2.0	171.1			
66	9.5	290.2	133	2.5	185.6			

BLUE FOX STATION 308 (190M.) 2/OCT/75 2133 GMT
LAT= 73.4093N LONG= 134.6423W LTER= 1. LGER= 2.
NIVEL= 6.5 EIVEL= -10.4 NVER= 0. EVER= 0.

DPT	SPD	DRN	DPT	SPD	DRN	DPT	SPD	DRN
0	0.0	999.9	67	6.7	31.7	134	2.7	53.4
1	0.0	999.9	68	6.6	31.0	135	2.7	54.7
2	0.0	999.9	69	6.5	31.5	136	2.5	48.7
3	0.0	999.9	70	6.5	32.0	137	2.3	40.9
4	0.0	999.9	71	6.4	32.5	138	2.3	32.5
5	0.0	999.9	72	6.4	33.2	139	2.2	25.7
6	11.1	279.8	73	6.3	33.8	140	2.2	20.5
7	13.1	281.1	74	6.3	34.9	141	2.2	15.8
8	13.9	282.8	75	6.3	36.3	142	2.2	15.7
9	15.8	289.4	76	6.3	37.6	143	2.2	15.2
10	16.8	297.4	77	6.3	39.9	144	2.2	12.2
11	16.9	303.0	78	6.4	42.7	145	2.3	8.2
12	16.8	306.4	79	6.6	46.8	146	2.3	3.3
13	16.9	309.3	80	7.0	51.5	147	2.4	358.9
14	16.4	315.2	81	7.3	55.3	148	2.4	1.8
15	14.6	324.0	82	7.3	56.6	149	2.3	8.1
16	12.7	329.5	83	7.0	55.7	150	2.3	16.5
17	11.9	331.9	84	6.6	53.7	151	2.3	26.3
18	10.3	334.5	85	6.2	50.6	152	2.3	36.4
19	9.6	336.4	86	5.7	46.7	153	2.4	44.8
20	8.9	338.2	87	5.3	42.6	154	2.5	50.6
21	8.4	340.4	88	5.0	37.7	155	2.6	54.1
22	8.4	342.6	89	4.8	36.4	156	2.7	55.9
23	8.2	344.9	90	4.8	38.7	157	2.6	55.9
24	7.4	346.7	91	4.9	41.4	158	2.5	53.9
25	6.8	348.6	92	4.9	43.3	159	2.4	49.7
26	7.2	351.2	93	4.9	44.9	160	2.3	45.0
27	7.7	353.4	94	4.8	44.9	161	2.3	41.7
28	8.0	355.3	95	4.7	44.8	162	2.3	40.5
29	8.4	356.9	96	4.6	44.4	163	2.3	40.8
30	7.9	358.7	97	4.5	43.6	164	2.3	44.7
31	6.6	0.9	98	4.4	42.3	165	2.4	48.5
32	4.7	1.9	99	4.3	40.0	166	1.5	74.4
33	3.3	359.9	100	4.2	37.5	167	1.3	70.8
34	2.7	357.7	101	4.1	34.9	168	1.1	61.7
35	2.3	356.7	102	4.1	32.0	169	1.0	50.2
36	2.5	2.0	103	4.0	29.7	170	1.6	31.7
37	3.0	7.9	104	4.1	32.0	171	2.0	23.7
38	3.8	13.0	105	4.2	37.1	172	2.1	17.6
39	4.1	16.2	106	4.4	42.5	173	2.1	11.5
40	4.2	19.2	107	4.2	50.2	174	2.2	5.9
41	4.3	24.3	108	3.7	66.1	175	2.3	2.2
42	5.1	26.8	109	3.8	74.8	176	2.3	359.6
43	5.8	28.0	110	4.2	78.6	177	3.0	6.1
44	6.3	28.8	111	4.4	80.0	178	3.7	9.5
45	6.2	30.2	112	4.1	77.8	179	3.7	9.0
46	5.8	31.9	113	3.9	75.2	180	4.3	8.8
47	5.3	33.7	114	4.4	60.4	181	4.7	8.4
48	4.9	34.4	115	4.8	51.9	182	4.7	7.8
49	4.8	34.1	116	4.6	48.1	183	4.7	10.0
50	5.1	32.1	117	4.5	44.3	184	4.8	12.1
51	5.5	32.0	118	4.4	41.7	185	4.8	10.8
52	6.0	31.3	119	4.5	42.5	186	4.8	9.3
53	6.4	31.7	120	4.4	49.0	187	4.8	7.8
54	6.6	33.0	121	3.5	63.1	188	4.9	7.1
55	6.7	33.4	122	3.0	63.2	189	4.9	9.1
56	6.8	32.4	123	2.9	60.7	190	4.9	9.1
57	6.8	31.5	124	2.9	61.0			
58	6.8	30.9	125	2.8	61.6			
59	6.8	31.3	126	2.8	59.8			
60	6.9	32.6	127	2.7	57.8			
61	7.0	34.3	128	2.6	55.4			
62	7.1	35.1	129	2.7	56.7			
63	7.1	35.5	130	2.8	58.8			
64	7.0	35.0	131	2.7	55.6			
65	7.0	34.6	132	2.6	51.1			
66	6.8	33.3	133	2.6	50.6			

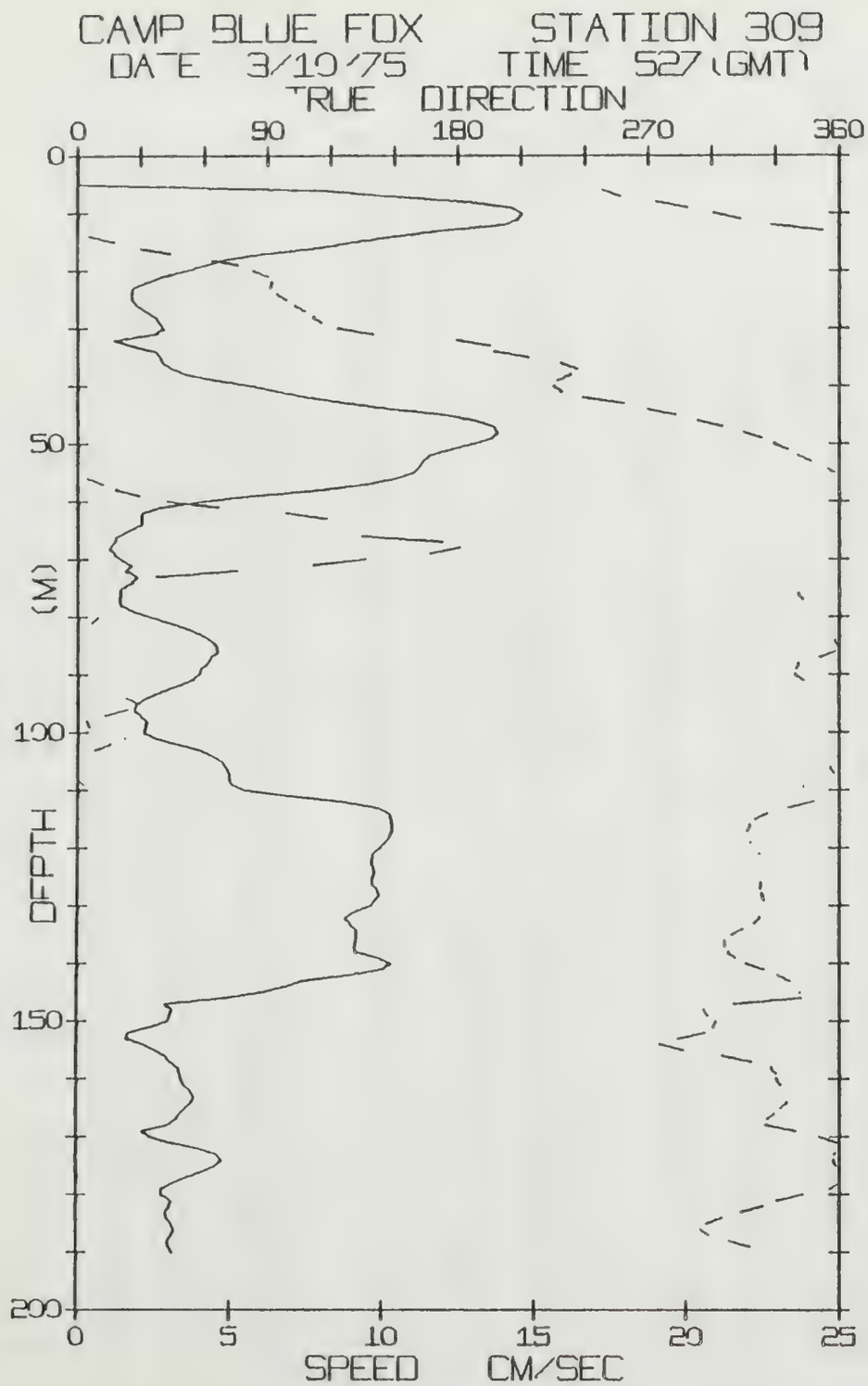
CAMP BLUE FOX STATION 309
DATE 3/10/75 TIME 527(GMT)
TRUE DIRECTION
0 90 180 270 360
DEPTH (M)
0 50 100 150 200
0 5 10 15 20 25
SPEED CM/SEC

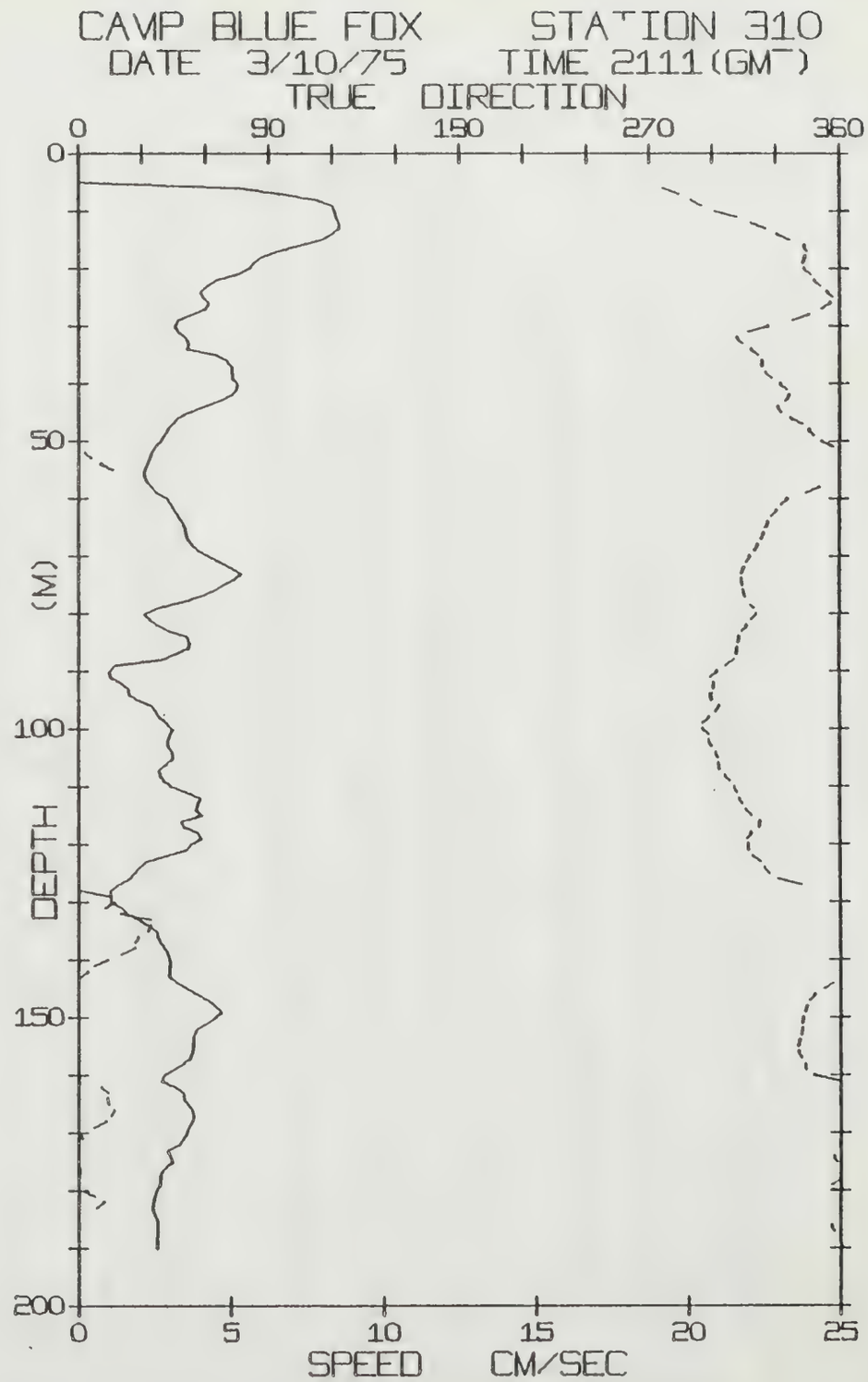
CAMP BLUE FOX STATION 310
DATE 3/10/75 TIME 2111(GMT)
TRUE DIRECTION
0 90 180 270 360
DEPTH (M)
0 50 100 150 200
0 5 10 15 20 25
SPEED CM/SEC

BLUE FOX STATION 309 (190M.) 3/OCT/75 527 GMT
LAT= 73.4232N LONG= 134.7196W LTER= 0. LGER= 0.
NIVEL= 4.0 EIVEL= -4.6 NVER= 0. EVER= 0.

DPT	SPD	DRN	DPT	SPD	DRN	DPT	SPD	DRN
0	0.0	999.9	67	1.2	172.8	134	9.1	314.7
1	0.0	999.9	68	1.0	180.9	135	9.2	309.4
2	0.0	999.9	69	1.2	167.3	136	9.1	306.2
3	0.0	999.9	70	1.4	136.3	137	9.1	305.8
4	0.0	999.9	71	1.7	111.5	138	9.2	307.7
5	0.0	999.9	72	1.6	75.3	139	9.9	310.8
6	7.9	248.4	73	2.0	37.6	140	10.3	316.1
7	10.2	256.4	74	1.8	12.6	141	10.0	324.2
8	12.8	273.7	75	1.4	354.1	142	8.9	331.0
9	14.3	288.3	76	1.4	341.0	143	7.4	336.3
10	14.6	301.0	77	1.4	343.2	144	6.8	339.1
11	14.5	313.5	78	1.4	356.2	145	6.1	341.6
12	14.0	327.8	79	1.8	7.7	146	4.8	342.5
13	11.9	352.1	80	2.4	9.4	147	2.9	310.5
14	10.4	5.4	81	3.0	6.8	148	3.1	296.2
15	9.1	16.8	82	3.6	2.9	149	3.0	298.0
16	8.0	26.6	83	4.0	359.9	150	3.0	301.7
17	6.2	43.6	84	4.4	358.2	151	2.4	300.6
18	4.9	61.8	85	4.6	359.5	152	1.7	296.7
19	4.2	75.6	86	4.6	358.4	153	1.6	284.3
20	3.5	83.2	87	4.4	351.2	154	2.2	275.6
21	2.8	89.9	88	4.3	341.0	155	2.6	286.4
22	2.3	91.9	89	4.1	339.9	156	2.9	304.8
23	1.8	91.4	90	4.0	339.3	157	3.1	318.3
24	1.7	94.4	91	3.7	343.3	158	3.3	328.1
25	1.8	98.6	92	3.2	356.0	159	3.4	330.0
26	2.0	102.9	93	2.7	10.4	160	3.4	330.8
27	2.3	107.4	94	2.2	22.8	161	3.5	332.4
28	2.6	111.6	95	1.9	28.7	162	3.7	335.0
29	2.7	115.3	96	1.8	23.7	163	3.8	336.2
30	2.8	123.4	97	2.1	13.3	164	3.8	335.3
31	2.5	139.5	98	2.3	4.4	165	3.6	332.8
32	1.2	178.9	99	2.2	5.4	166	3.4	329.5
33	1.8	195.0	100	2.2	20.0	167	3.2	325.9
34	2.6	197.5	101	2.6	22.1	168	3.0	325.7
35	2.7	213.3	102	3.3	15.5	169	2.2	339.8
36	2.8	228.9	103	4.0	8.6	170	2.4	350.7
37	3.1	236.1	104	4.4	2.1	171	3.0	358.6
38	3.6	233.3	105	4.7	357.4	172	4.0	359.9
39	4.6	227.3	106	4.9	356.0	173	4.6	357.9
40	5.8	225.7	107	5.0	357.5	174	4.8	357.3
41	6.7	229.1	108	5.0	0.2	175	4.6	358.7
42	7.6	238.9	109	5.1	2.8	176	4.2	0.4
43	8.9	258.4	110	5.5	4.0	177	3.6	0.7
44	10.3	268.6	111	7.0	358.5	178	3.2	359.7
45	12.1	282.9	112	8.7	348.3	179	2.8	356.0
46	13.1	293.4	113	9.9	336.7	180	2.8	343.2
47	13.7	304.5	114	10.3	326.3	181	3.1	330.8
48	13.8	315.0	115	10.3	320.9	182	3.1	324.1
49	13.6	323.4	116	10.4	318.1	183	2.9	314.2
50	13.0	329.6	117	10.3	316.8	184	3.0	304.6
51	12.3	335.4	118	10.3	317.0	185	3.1	297.6
52	11.6	340.6	119	10.1	318.5	186	3.2	294.7
53	11.3	346.8	120	9.9	320.2	187	3.1	298.4
54	11.2	352.3	121	9.7	322.2	188	3.0	307.8
55	11.0	358.0	122	9.7	324.6	189	3.0	317.6
56	10.5	4.6	123	9.7	325.9	190	3.1	323.0
57	9.5	11.4	124	9.8	325.7			
58	7.9	18.1	125	9.7	324.4			
59	5.8	29.0	126	9.7	323.0			
60	4.0	42.3	127	9.8	322.5			
61	2.7	66.3	128	9.9	323.8			
62	2.1	98.5	129	9.8	324.6			
63	2.1	117.7	130	9.6	325.4			
64	2.1	126.3	131	9.1	324.5			
65	1.7	126.8	132	8.8	322.6			
66	1.3	134.4	133	9.0	320.1			

BLUE FOX STATION 310 (190M.) 3/OCT/75 2111 GMT
LAT= 73.4494N LONG= 134.8648W LTER= 0. LGER= 0.
NIVEL= 4.6 EIVEL= -5.4 NVER= 0. EVER= 0.

DPT	SPD	DRN	DPT	SPD	DRN	DPT	SPD	DRN
0	0.0	999.9	67	3.6	322.6	134	2.3	34.2
1	0.0	999.9	68	3.7	321.1	135	2.6	32.9
2	0.0	999.9	69	3.9	319.5	136	2.6	28.3
3	0.0	999.9	70	4.3	317.4	137	2.7	26.9
4	0.0	999.9	71	4.6	315.7	138	2.8	26.6
5	0.0	999.9	72	5.0	314.3	139	3.0	20.5
6	5.3	276.5	73	5.3	313.3	140	3.0	13.6
7	6.7	283.7	74	5.1	313.5	141	3.0	7.7
8	7.8	289.6	75	4.7	314.2	142	3.0	4.5
9	8.3	294.4	76	4.4	314.6	143	3.0	1.0
10	8.4	301.0	77	4.0	315.3	144	3.3	357.0
11	8.5	311.1	78	3.4	316.6	145	3.6	352.6
12	8.6	317.9	79	2.6	319.1	146	3.9	348.2
13	8.6	324.7	80	2.2	320.5	147	4.3	345.6
14	8.3	330.5	81	2.3	318.2	148	4.5	344.0
15	8.0	336.5	82	2.6	315.9	149	4.7	343.1
16	7.2	343.2	83	3.0	313.9	150	4.5	342.3
17	6.5	344.8	84	3.6	312.4	151	4.2	341.7
18	6.0	343.6	85	3.7	311.7	152	3.9	341.8
19	5.8	342.5	86	3.6	311.2	153	3.8	341.3
20	5.6	343.3	87	3.2	310.7	154	3.8	340.5
21	5.2	346.3	88	2.7	309.9	155	3.8	339.7
22	4.5	348.0	89	1.2	306.0	156	3.7	340.2
23	4.2	350.7	90	1.0	301.9	157	3.7	341.8
24	4.0	354.3	91	1.1	299.1	158	3.4	343.3
25	4.1	357.1	92	1.4	300.2	159	3.1	343.8
26	4.3	356.0	93	1.6	300.5	160	2.8	347.4
27	4.2	351.3	94	1.7	299.0	161	2.7	359.4
28	3.7	345.6	95	2.0	299.4	162	3.2	10.8
29	3.3	338.0	96	2.4	302.6	163	3.5	13.4
30	3.2	326.5	97	2.5	301.4	164	3.5	14.0
31	3.3	316.9	98	2.7	298.2	165	3.6	14.7
32	3.5	311.7	99	2.9	294.9	166	3.8	16.8
33	3.6	313.8	100	3.1	295.1	167	3.8	15.5
34	3.6	318.1	101	3.0	298.1	168	3.7	12.9
35	4.5	321.2	102	2.9	298.2	169	3.6	7.7
36	4.9	323.1	103	3.0	299.6	170	3.5	1.3
37	5.0	323.3	104	3.1	301.3	171	3.4	2.0
38	5.1	324.8	105	3.1	302.5	172	3.3	2.6
39	5.1	328.1	106	2.9	302.9	173	2.9	359.6
40	5.2	332.0	107	2.6	303.4	174	3.0	357.1
41	5.2	334.9	108	2.7	305.5	175	3.1	358.4
42	5.0	336.0	109	2.8	307.8	176	2.8	0.7
43	4.6	334.6	110	3.1	309.9	177	2.7	0.7
44	4.1	331.0	111	3.6	311.5	178	2.7	359.9
45	3.6	332.6	112	4.0	312.5	179	2.7	356.0
46	3.3	337.1	113	3.9	314.0	180	2.5	1.5
47	3.1	342.4	114	3.8	315.6	181	2.5	7.7
48	2.9	345.5	115	4.1	318.2	182	2.4	11.9
49	2.8	347.7	116	3.4	322.0	183	2.4	8.7
50	2.7	351.4	117	3.5	321.3	184	2.5	1.5
51	2.5	357.4	118	3.9	318.2	185	2.6	356.3
52	2.4	3.2	119	4.0	316.1	186	2.6	355.6
53	2.3	6.0	120	3.7	316.6	187	2.6	357.1
54	2.2	10.8	121	3.5	316.5	188	2.6	0.1
55	2.2	15.9	122	2.9	318.7	189	2.6	359.4
56	2.2	9.3	123	2.2	322.5	190	2.6	359.4
57	2.3	359.4	124	2.0	324.3			
58	2.4	350.4	125	1.8	326.7			
59	2.6	344.2	126	1.6	330.7			
60	2.9	335.4	127	1.3	341.8			
61	3.1	332.6	128	1.1	0.8			
62	3.2	330.3	129	1.1	14.5			
63	3.3	328.1	130	1.1	17.1			
64	3.4	326.2	131	1.4	12.8			
65	3.5	324.6	132	1.6	19.7			
66	3.6	323.7	133	2.0	34.2			

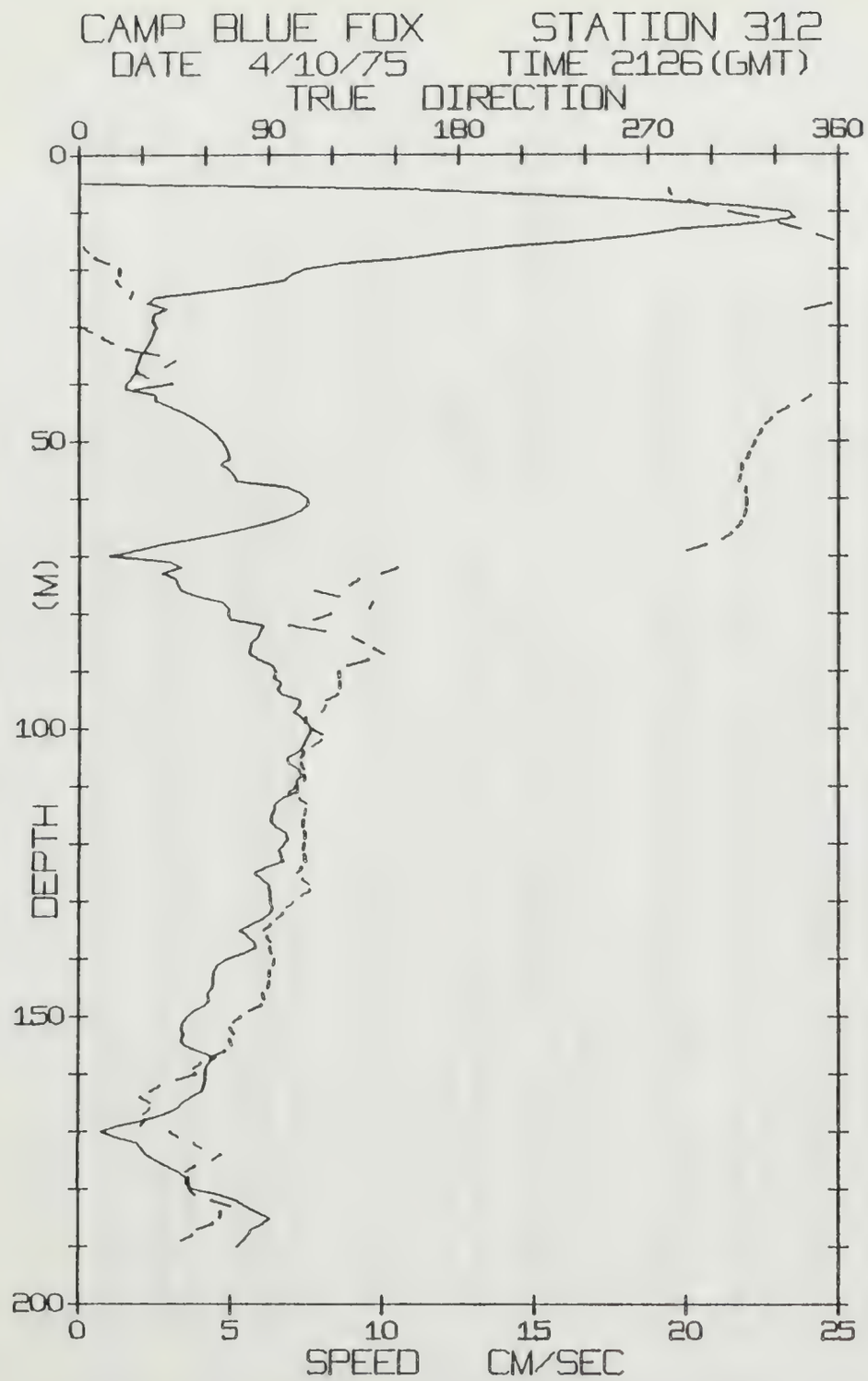
CAMP BLUE FOX
STATION 312
DATE 4/10/75
TIME 2126(GMT)
TRUE DIRECTION
0
90
180
270
360
DEPTH (M)
0
50
100
150
200
SPEED CM/SEC
0
5
10
15
20
25

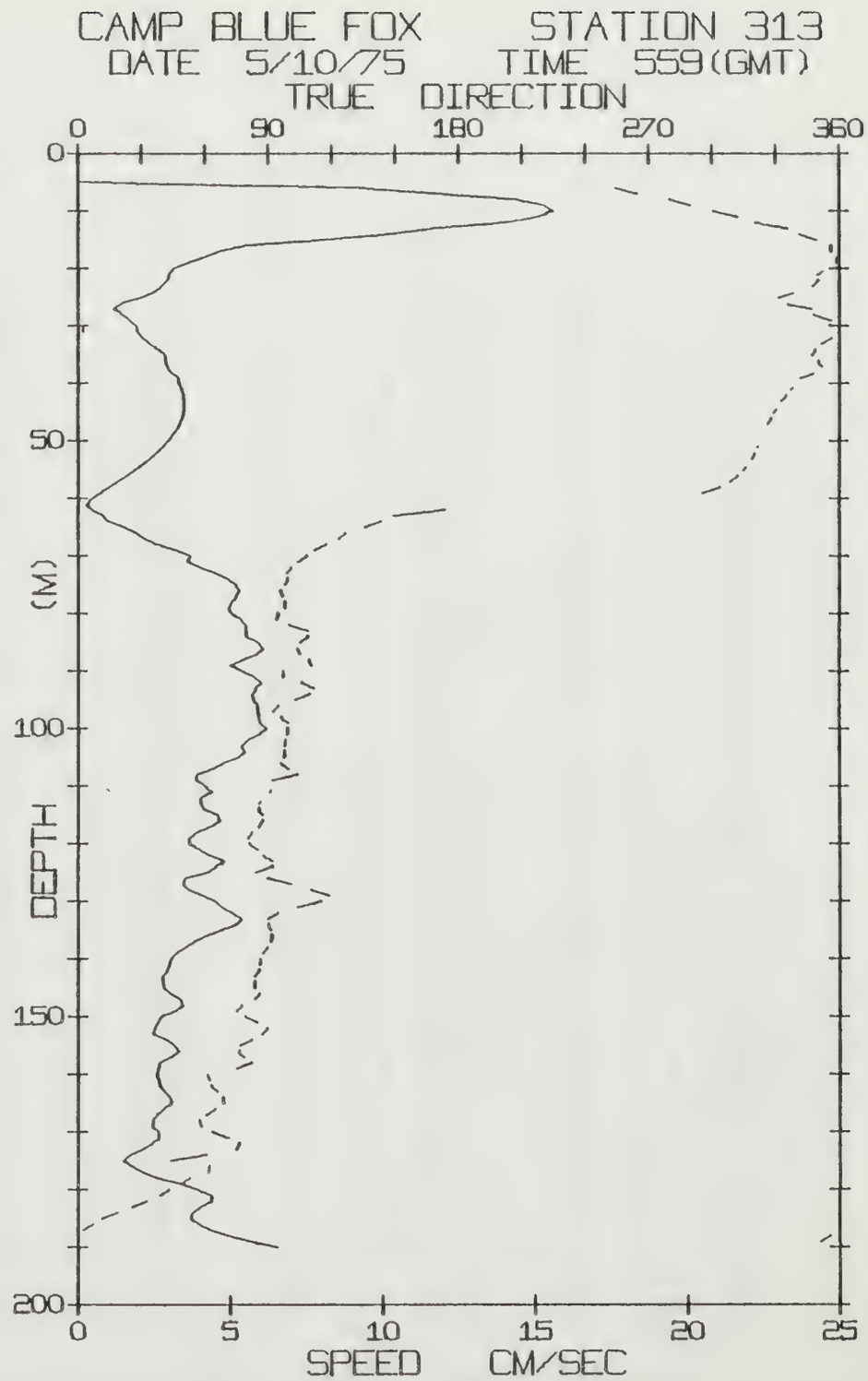
CAMP BLUE FOX
STATION 313
DATE 5/10/75
TIME 559(GMT)
TRUE DIRECTION
0
90
180
270
360
DEPTH (M)
0
50
100
150
200
SPEED CM/SEC
0
5
10
15
20
25

BLUE FOX STATION 312 (190M.) 4/OCT/75 2126 GMT
LAT= 73.5121N LONG= 135.0907W LTER= 1. LGER= 1.
NIVEL= 10.3 EIVEL= -7.9 NVER= 0. EVER= 0.

DPT	SPD	DRN	DPT	SPD	DRN	DPT	SPD	DRN
0	0.0	999.9	67	3.8	305.4	134	5.7	91.3
1	0.0	999.9	68	2.7	297.5	135	5.3	88.2
2	0.0	999.9	69	1.9	288.7	136	5.6	89.7
3	0.0	999.9	70	1.0	254.1	137	5.8	91.0
4	0.0	999.9	71	3.0	159.2	138	5.9	90.8
5	0.0	999.9	72	3.4	150.9	139	5.4	91.8
6	10.7	280.0	73	2.7	143.5	140	4.9	93.0
7	14.8	281.1	74	3.2	132.6	141	4.6	92.4
8	19.0	289.1	75	3.3	128.6	142	4.5	91.0
9	21.7	298.2	76	3.4	111.8	143	4.4	90.4
10	23.4	307.7	77	3.9	123.2	144	4.4	90.4
11	23.6	322.1	78	4.7	139.3	145	4.4	89.8
12	22.4	331.7	79	4.9	137.6	146	4.2	87.8
13	19.8	342.0	80	4.9	119.6	147	4.3	88.4
14	18.6	350.0	81	5.0	111.6	148	4.2	86.8
15	16.8	357.8	82	6.1	99.7	149	3.8	81.5
16	14.2	2.3	83	6.0	116.5	150	3.6	77.0
17	12.3	4.3	84	5.9	129.6	151	3.4	73.7
18	11.0	7.3	85	5.7	134.8	152	3.4	72.1
19	8.6	13.7	86	5.6	140.1	153	3.4	73.7
20	7.4	19.1	87	5.6	144.8	154	3.4	72.0
21	7.0	19.4	88	6.0	137.3	155	3.5	72.8
22	6.7	17.7	89	6.4	127.4	156	4.0	69.8
23	5.6	19.6	90	6.5	123.4	157	4.5	62.7
24	4.1	25.3	91	6.4	123.5	158	4.3	58.3
25	2.5	24.0	92	6.7	123.9	159	4.2	55.2
26	2.3	356.7	93	6.5	123.8	160	4.2	55.8
27	2.9	344.7	94	6.7	122.7	161	4.2	46.9
28	2.5	355.8	95	7.3	117.6	162	4.1	38.7
29	2.4	1.2	96	7.2	116.8	163	4.1	34.5
30	2.6	0.6	97	7.1	115.5	164	3.7	29.9
31	2.5	6.0	98	7.3	107.5	165	3.4	34.2
32	2.4	11.2	99	7.5	107.1	166	3.2	33.9
33	2.3	16.3	100	7.7	111.0	167	2.8	31.3
34	2.2	22.3	101	7.6	115.7	168	2.2	31.7
35	2.0	37.7	102	7.5	115.0	169	1.3	29.9
36	2.0	45.7	103	7.4	111.0	170	0.8	43.5
37	1.9	41.1	104	7.2	106.3	171	1.2	47.4
38	1.9	28.2	105	6.9	105.3	172	2.0	55.1
39	1.7	32.8	106	6.9	105.6	173	2.1	58.7
40	1.6	43.9	107	7.2	106.8	174	2.3	67.5
41	1.5	26.5	108	7.3	107.3	175	2.6	63.9
42	2.5	347.1	109	7.2	106.9	176	2.9	55.7
43	2.5	343.3	110	7.2	102.8	177	3.3	51.0
44	3.0	336.4	111	7.2	100.0	178	3.6	52.2
45	3.4	331.7	112	6.7	104.6	179	3.5	52.9
46	3.8	328.4	113	6.5	107.7	180	3.8	53.3
47	4.1	325.9	114	6.4	107.5	181	4.7	55.4
48	4.4	323.8	115	6.4	106.8	182	5.2	63.5
49	4.6	322.1	116	6.4	106.3	183	5.5	72.1
50	4.7	320.6	117	6.5	106.3	184	5.9	67.7
51	4.8	319.3	118	6.8	107.3	185	6.3	67.0
52	4.9	318.0	119	6.9	107.3	186	6.1	63.9
53	5.0	316.7	120	6.8	106.6	187	5.7	56.9
54	4.7	314.8	121	6.6	106.5	188	5.6	54.2
55	5.0	314.3	122	6.7	107.3	189	5.4	49.0
56	5.1	313.7	123	6.8	107.7	190	5.2	41.6
57	5.2	313.0	124	6.2	105.7			
58	6.9	316.4	125	5.8	104.0			
59	7.3	316.8	126	6.0	106.0			
60	7.5	316.9	127	6.3	109.2			
61	7.5	316.8	128	6.3	110.1			
62	7.3	316.3	129	6.3	105.7			
63	6.9	315.5	130	6.3	101.8			
64	6.4	314.2	131	6.4	99.3			
65	5.7	312.4	132	6.3	97.1			
66	4.8	309.7	133	6.1	94.3			

BLUE FOX STATION 313 (190M.) 5/OCT/75 559 GMT
LAT= 73.5282N LONG= 135.1650W LTER= 0. LGER= 1.
NIVEL= 4.5 EIVEL= -6.8 NVER= 0. EVER= 0.

DPT	SPD	DRN	DPT	SPD	DRN	DPT	SPD	DRN
0	0.0	999.9	67	2.2	123.6	134	5.2	90.2
1	0.0	999.9	68	2.6	117.5	135	4.7	91.3
2	0.0	999.9	69	3.2	112.1	136	4.2	91.9
3	0.0	999.9	70	3.7	108.3	137	3.8	91.1
4	0.0	999.9	71	3.6	104.4	138	3.5	89.5
5	0.0	999.9	72	4.0	101.0	139	3.2	87.5
6	9.2	254.3	73	4.5	99.0	140	3.1	86.4
7	11.7	264.2	74	4.9	99.2	141	3.0	85.9
8	14.3	279.9	75	5.2	97.8	142	2.9	85.4
9	15.3	289.5	76	5.3	95.9	143	2.8	83.6
10	15.6	300.5	77	5.2	97.2	144	2.8	83.5
11	15.2	312.1	78	5.1	98.2	145	2.9	83.9
12	14.1	320.4	79	5.0	97.9	146	3.0	85.7
13	11.8	335.4	80	5.1	94.5	147	3.4	83.7
14	10.3	341.2	81	5.4	93.8	148	3.5	77.6
15	8.2	349.2	82	5.5	99.8	149	3.2	75.3
16	5.6	356.3	83	5.5	108.6	150	2.7	79.2
17	4.7	356.6	84	5.5	108.8	151	2.6	84.7
18	4.2	358.5	85	5.9	105.2	152	2.5	89.3
19	3.6	358.8	86	6.1	104.0	153	2.5	87.2
20	3.2	354.4	87	5.9	105.0	154	2.9	82.6
21	3.0	350.1	88	5.5	109.3	155	3.2	76.8
22	2.9	350.0	89	5.0	110.8	156	3.4	76.2
23	2.8	347.7	90	5.4	97.3	157	3.1	78.3
24	2.5	340.6	91	5.8	97.2	158	2.7	81.9
25	2.1	331.6	92	6.0	106.0	159	2.6	75.3
26	1.5	333.1	93	5.9	111.3	160	2.6	61.5
27	1.2	346.9	94	5.7	109.7	161	2.7	62.3
28	1.5	348.2	95	5.8	102.8	162	2.7	63.2
29	1.7	356.3	96	5.9	94.7	163	2.9	66.0
30	1.9	2.4	97	5.9	92.2	164	3.0	68.7
31	2.0	2.5	98	6.0	96.1	165	3.1	69.4
32	2.1	356.7	99	6.0	99.2	166	2.8	65.0
33	2.3	352.3	100	6.2	99.3	167	2.6	61.0
34	2.6	348.6	101	6.0	98.9	168	2.5	57.6
35	2.9	347.2	102	5.6	98.1	169	2.5	58.5
36	2.9	350.1	103	5.4	97.6	170	2.6	63.5
37	3.0	351.7	104	5.5	97.8	171	2.7	70.9
38	3.0	349.9	105	5.3	97.4	172	2.5	76.3
39	3.3	342.0	106	4.8	95.9	173	2.1	74.8
40	3.3	340.3	107	4.4	99.8	174	1.7	60.9
41	3.4	337.4	108	3.9	103.7	175	1.5	44.1
42	3.5	335.0	109	3.9	91.9	176	1.8	61.9
43	3.5	332.8	110	4.2	91.3	177	2.1	61.5
44	3.5	330.9	111	4.4	90.7	178	2.6	53.1
45	3.5	329.2	112	4.0	87.1	179	3.4	48.7
46	3.4	327.7	113	4.1	85.8	180	3.9	43.2
47	3.3	326.4	114	4.2	85.5	181	4.4	39.2
48	3.2	325.1	115	4.6	87.3	182	4.4	32.5
49	3.1	323.8	116	4.7	87.3	183	4.0	25.9
50	3.0	322.6	117	4.4	85.4	184	3.8	18.9
51	2.8	321.4	118	3.9	82.3	185	3.7	11.8
52	2.6	320.0	119	3.7	80.6	186	4.0	6.9
53	2.4	318.5	120	3.7	81.3	187	4.3	2.4
54	2.1	316.8	121	4.0	84.6	188	4.9	355.6
55	1.9	314.8	122	4.3	87.8	189	5.7	351.0
56	1.6	312.2	123	4.8	91.7	190	6.5	346.7
57	1.3	308.7	124	4.5	91.8			
58	1.1	303.8	125	4.3	84.1			
59	0.8	295.6	126	3.5	89.5			
60	0.5	278.1	127	3.5	100.8			
61	0.3	229.4	128	3.6	110.3			
62	0.4	173.4	129	4.1	118.8			
63	0.8	149.4	130	4.5	115.3			
64	1.0	143.2	131	4.7	104.2			
65	1.5	135.6	132	5.1	94.4			
66	1.9	126.5	133	5.4	90.1			

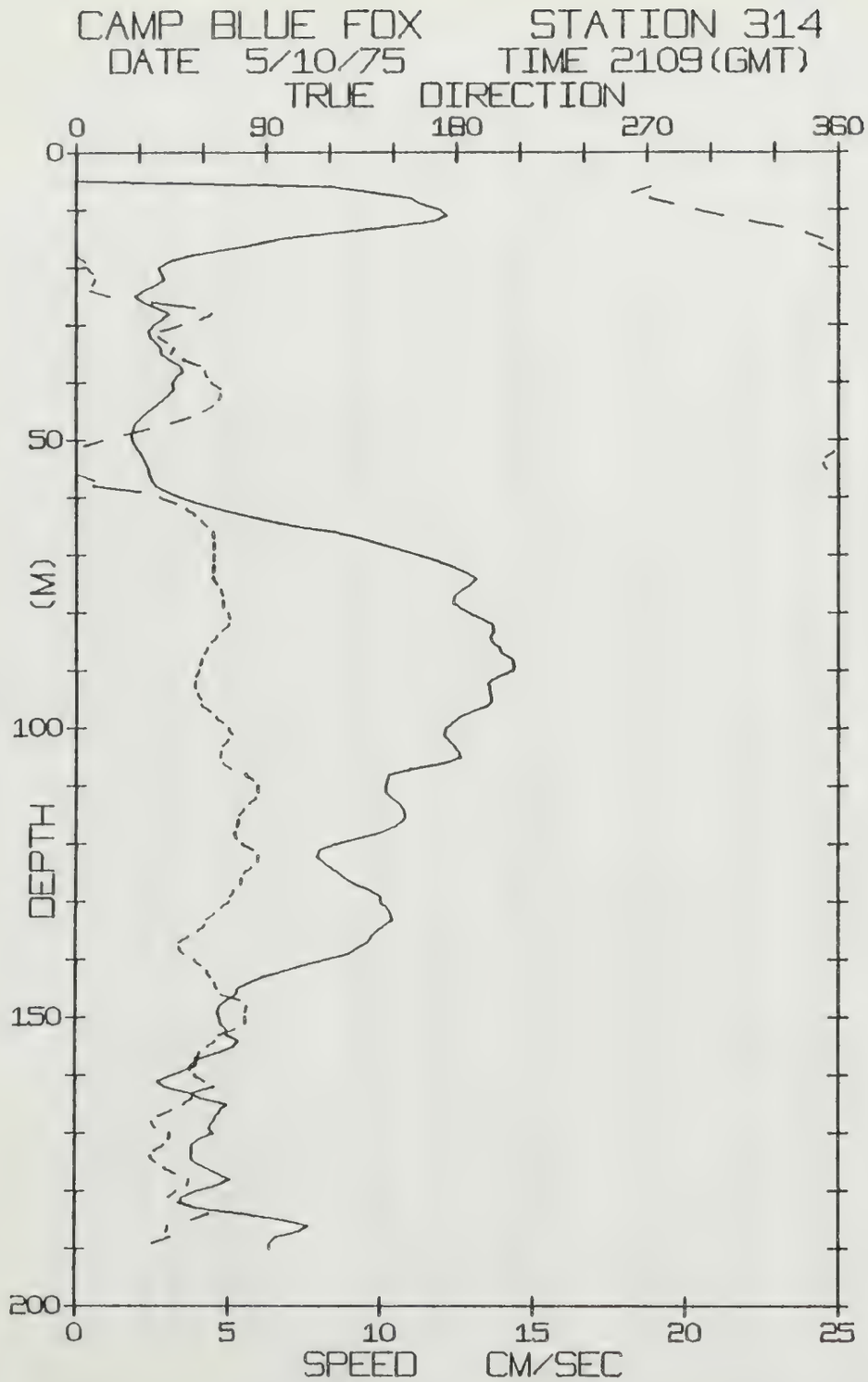
CAMP BLUE FOX
STATION 314
DATE 5/10/75
TIME 2109(GMT)
TRUE DIRECTION
0
90
180
270
360
DEPTH (M)
0
50
100
150
200
SPEED CM/SEC
0
5
10
15
20
25

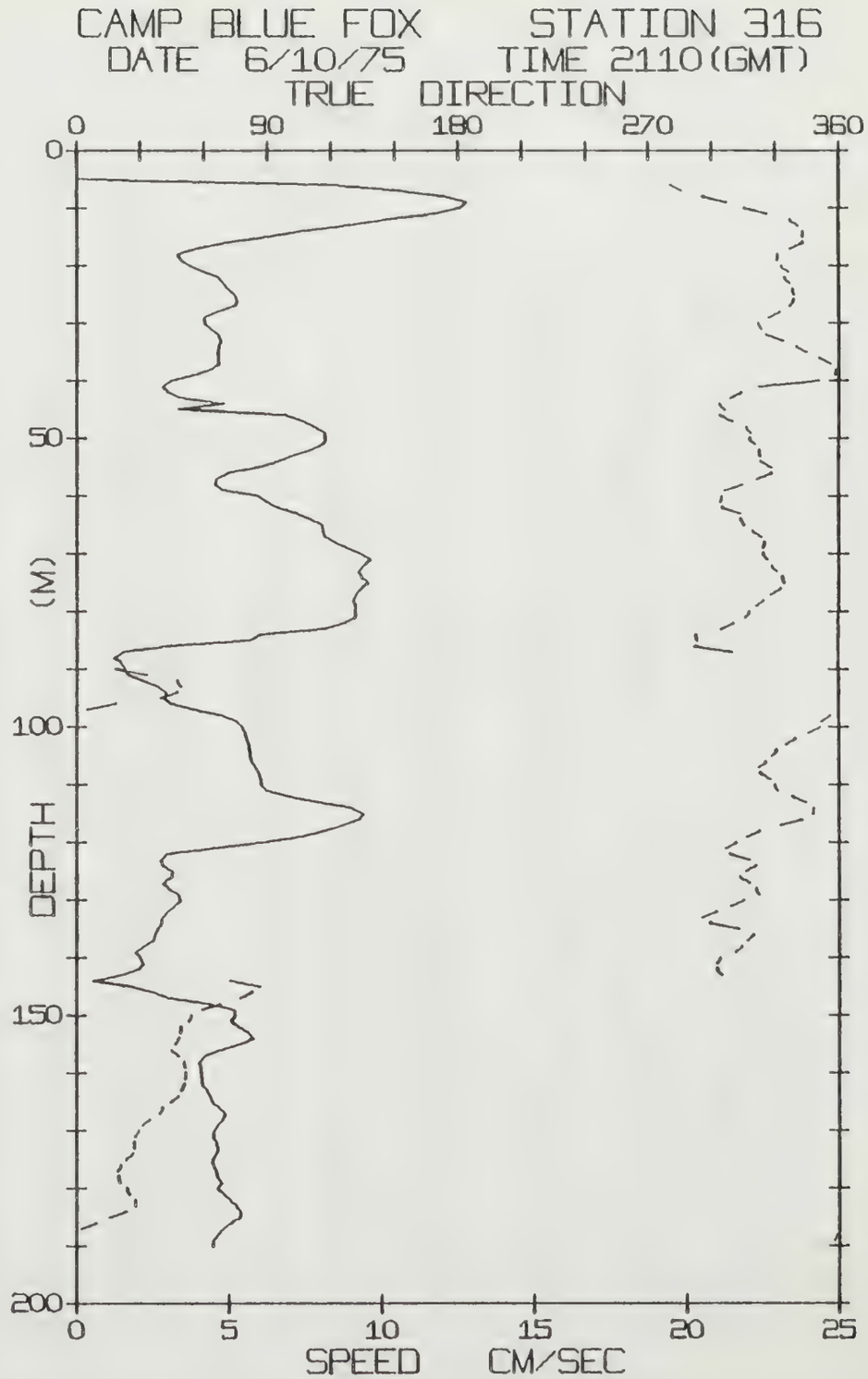
CAMP BLUE FOX
STATION 316
DATE 6/10/75
TIME 2110(GMT)
TRUE DIRECTION
0
90
180
270
360
DEPTH (M)
0
50
100
150
200
SPEED CM/SEC
0
5
10
15
20
25

BLUE FOX STATION 314 (190M.) 5/OCT/75 2109 GMT
LAT= 73.5386N LONG= 135.2655W LTER= 1. LGER= 2.
NIVEL= 3.5 EIVEL= -5.7 NVER= 0. EVER= 0.

DPT	SPD	DRN	DPT	SPD	DRN	DPT	SPD	DRN
0	0.0	999.9	67	9.3	65.2	134	10.2	60.9
1	0.0	999.9	68	9.9	65.3	135	9.9	58.0
2	0.0	999.9	69	10.6	65.3	136	9.7	53.1
3	0.0	999.9	70	11.3	65.3	137	9.6	48.8
4	0.0	999.9	71	11.9	65.3	138	9.2	48.9
5	0.0	999.9	72	12.4	65.1	139	8.9	50.9
6	8.3	271.5	73	12.8	64.9	140	8.2	56.3
7	9.7	262.8	74	13.1	65.1	141	7.4	58.9
8	11.0	271.4	75	13.0	66.6	142	6.8	62.0
9	11.3	281.9	76	12.7	68.7	143	6.2	63.6
10	11.9	293.0	77	12.5	69.5	144	5.7	65.7
11	12.2	305.4	78	12.4	69.7	145	5.3	66.8
12	11.8	318.3	79	12.6	69.8	146	5.3	68.6
13	10.2	333.4	80	12.9	72.0	147	5.0	77.5
14	8.5	344.9	81	13.3	72.9	148	4.7	80.8
15	6.7	352.3	82	13.7	72.3	149	4.7	80.1
16	5.9	351.2	83	13.7	69.4	150	4.7	80.3
17	4.8	357.2	84	13.6	66.6	151	4.8	80.1
18	3.7	1.1	85	13.7	64.4	152	5.0	75.5
19	3.0	3.9	86	13.9	62.3	153	4.9	68.1
20	2.7	5.5	87	14.0	60.7	154	5.3	65.8
21	2.8	7.7	88	14.3	59.6	155	5.2	62.7
22	2.9	8.9	89	14.4	58.6	156	4.7	58.9
23	2.6	7.5	90	14.4	57.8	157	4.1	56.8
24	2.2	6.2	91	13.9	56.8	158	3.8	57.2
25	1.9	15.9	92	13.6	56.3	159	3.6	54.2
26	2.2	35.9	93	13.6	56.8	160	3.2	56.7
27	2.6	56.2	94	13.6	57.8	161	2.7	60.9
28	3.0	64.2	95	13.7	59.3	162	2.9	65.3
29	2.8	59.1	96	13.5	59.7	163	3.7	55.8
30	2.5	49.6	97	13.1	63.4	164	4.1	54.8
31	2.4	40.4	98	12.6	66.0	165	5.0	51.2
32	2.4	38.9	99	12.4	69.0	166	4.8	45.8
33	2.6	42.4	100	12.2	72.2	167	4.6	39.6
34	2.8	45.9	101	12.1	73.9	168	4.5	36.3
35	2.8	44.6	102	12.2	72.0	169	4.4	37.7
36	3.1	51.0	103	12.4	69.5	170	4.5	44.5
37	3.4	58.2	104	12.6	68.5	171	4.1	44.1
38	3.5	61.0	105	12.7	68.3	172	3.8	41.8
39	3.3	62.1	106	12.1	69.6	173	3.8	37.6
40	3.2	64.2	107	11.1	73.2	174	3.8	35.7
41	3.2	68.2	108	10.3	80.3	175	3.9	37.7
42	3.0	68.6	109	10.2	84.0	176	4.3	42.3
43	2.8	67.5	110	10.2	86.2	177	4.7	47.2
44	2.6	64.8	111	10.2	86.7	178	5.1	53.6
45	2.4	60.3	112	10.4	85.2	179	4.7	52.9
46	2.1	53.7	113	10.6	82.0	180	4.0	47.7
47	2.0	45.0	114	10.8	79.3	181	3.5	44.3
48	1.8	34.4	115	10.8	77.5	182	3.4	48.7
49	1.8	23.1	116	10.7	76.7	183	4.1	57.4
50	1.8	12.6	117	10.5	76.1	184	5.5	62.7
51	1.9	4.1	118	10.0	75.3	185	6.8	55.6
52	2.1	358.0	119	9.3	76.1	186	7.6	43.9
53	2.2	354.5	120	8.5	78.7	187	7.3	42.9
54	2.3	353.2	121	8.0	83.8	188	6.6	44.8
55	2.4	354.4	122	7.9	86.4	189	6.4	36.8
56	2.4	1.3	123	8.1	86.2	190	6.4	36.8
57	2.5	8.2	124	8.4	83.3			
58	2.6	8.4	125	8.7	79.3			
59	3.0	30.3	126	8.9	78.3			
60	3.4	39.6	127	9.2	78.0			
61	4.0	46.8	128	9.7	74.7			
62	4.7	52.3	129	10.0	73.2			
63	5.4	56.4	130	10.0	72.2			
64	6.3	59.5	131	10.2	68.9			
65	7.2	61.8	132	10.4	65.6			
66	8.5	64.7	133	10.4	62.1			

BLUE FOX STATION 316 (190M.) 6/OCT/75 2110 GMT
LAT= 73.5533N LONG= 135.3905W LTER= 1. LGER= 1.
NIVEL= 4.9 EIVEL= -5.7 NVER= 0. EVER= 0.

DPT	SPD	DRN	DPT	SPD	DRN	DPT	SPD	DRN
0	0.0	999.9	67	8.1	323.4	134	2.8	299.2
1	0.0	999.9	68	8.4	324.9	135	2.6	312.8
2	0.0	999.9	69	8.9	323.9	136	2.5	319.2
3	0.0	999.9	70	9.3	324.5	137	2.5	316.8
4	0.0	999.9	71	9.6	326.6	138	2.2	314.2
5	0.0	999.9	72	9.4	328.4	139	1.9	311.4
6	8.3	280.6	73	9.3	330.8	140	2.1	304.1
7	10.5	285.5	74	9.3	333.6	141	2.2	302.4
8	12.1	295.7	75	9.6	334.5	142	2.0	302.4
9	12.8	306.6	76	9.3	332.4	143	1.5	304.5
10	12.6	315.5	77	9.2	328.3	144	0.5	72.6
11	11.7	326.0	78	9.1	324.5	145	1.8	86.7
12	10.2	336.7	79	9.1	321.2	146	2.5	82.8
13	8.9	340.8	80	9.1	317.8	147	3.0	77.4
14	7.4	343.0	81	9.2	315.9	148	4.3	67.8
15	6.3	343.1	82	8.8	310.3	149	5.2	59.4
16	4.9	342.8	83	8.1	304.5	150	5.2	54.3
17	4.0	337.3	84	6.0	292.5	151	5.1	52.9
18	3.3	331.2	85	5.7	292.9	152	5.3	49.6
19	3.4	330.7	86	3.0	291.7	153	5.7	48.7
20	3.7	332.8	87	1.6	309.3	154	5.8	48.1
21	4.1	335.9	88	1.2	355.9	155	5.4	46.5
22	4.6	334.6	89	1.5	13.7	156	4.7	45.1
23	4.8	336.5	90	1.6	18.4	157	4.2	48.2
24	5.0	338.2	91	1.7	32.9	158	4.0	50.8
25	5.2	339.2	92	2.2	47.6	159	4.1	51.5
26	5.3	338.5	93	2.7	49.3	160	4.1	51.9
27	5.2	336.9	94	2.9	47.7	161	4.1	51.3
28	4.6	332.3	95	2.9	40.0	162	4.1	50.6
29	4.2	327.3	96	3.1	18.6	163	4.3	49.5
30	4.2	322.2	97	3.8	5.2	164	4.4	47.8
31	4.4	323.4	98	4.7	355.9	165	4.5	44.7
32	4.7	325.7	99	5.3	351.9	166	4.7	40.5
33	4.7	333.5	100	5.4	351.0	167	4.9	39.1
34	4.7	339.9	101	5.5	345.7	168	4.8	34.7
35	4.6	344.6	102	5.6	339.5	169	4.6	31.3
36	4.7	350.8	103	5.7	335.1	170	4.5	29.4
37	4.7	356.4	104	5.7	330.6	171	4.5	27.7
38	4.4	358.7	105	5.7	328.7	172	4.6	27.1
39	3.9	358.4	106	5.7	325.8	173	4.6	27.5
40	3.1	350.6	107	5.9	322.2	174	4.6	26.5
41	2.8	322.5	108	6.0	323.1	175	4.4	23.6
42	3.0	313.9	109	6.0	327.5	176	4.5	21.2
43	3.4	308.9	110	6.1	329.9	177	4.6	19.6
44	4.8	303.8	111	6.2	331.2	178	4.6	20.0
45	3.3	306.0	112	6.9	338.2	179	4.8	21.0
46	6.9	304.0	113	7.9	344.3	180	4.6	24.1
47	7.4	309.5	114	9.0	348.1	181	4.8	25.3
48	7.8	316.3	115	9.4	347.5	182	5.1	27.9
49	8.1	318.1	116	9.3	342.6	183	5.2	28.2
50	8.2	317.6	117	8.7	332.2	184	5.4	23.7
51	8.1	320.4	118	8.1	322.5	185	5.4	16.3
52	7.7	322.3	119	7.4	316.7	186	5.1	9.4
53	7.1	322.8	120	6.1	311.4	187	4.8	2.6
54	6.6	323.5	121	4.5	306.7	188	4.6	358.6
55	6.0	328.3	122	2.9	308.5	189	4.5	358.0
56	5.0	328.5	123	2.8	317.5	190	4.5	358.0
57	4.6	321.4	124	2.8	320.5			
58	4.5	314.3	125	3.1	315.9			
59	4.8	306.3	126	3.1	313.5			
60	6.0	304.7	127	2.8	317.7			
61	6.2	303.9	128	3.0	320.9			
62	6.6	305.2	129	3.3	322.2			
63	7.2	313.5	130	3.4	315.2			
64	7.6	313.8	131	3.2	309.1			
65	8.1	315.4	132	3.0	302.2			
66	8.1	319.2	133	2.8	295.5			

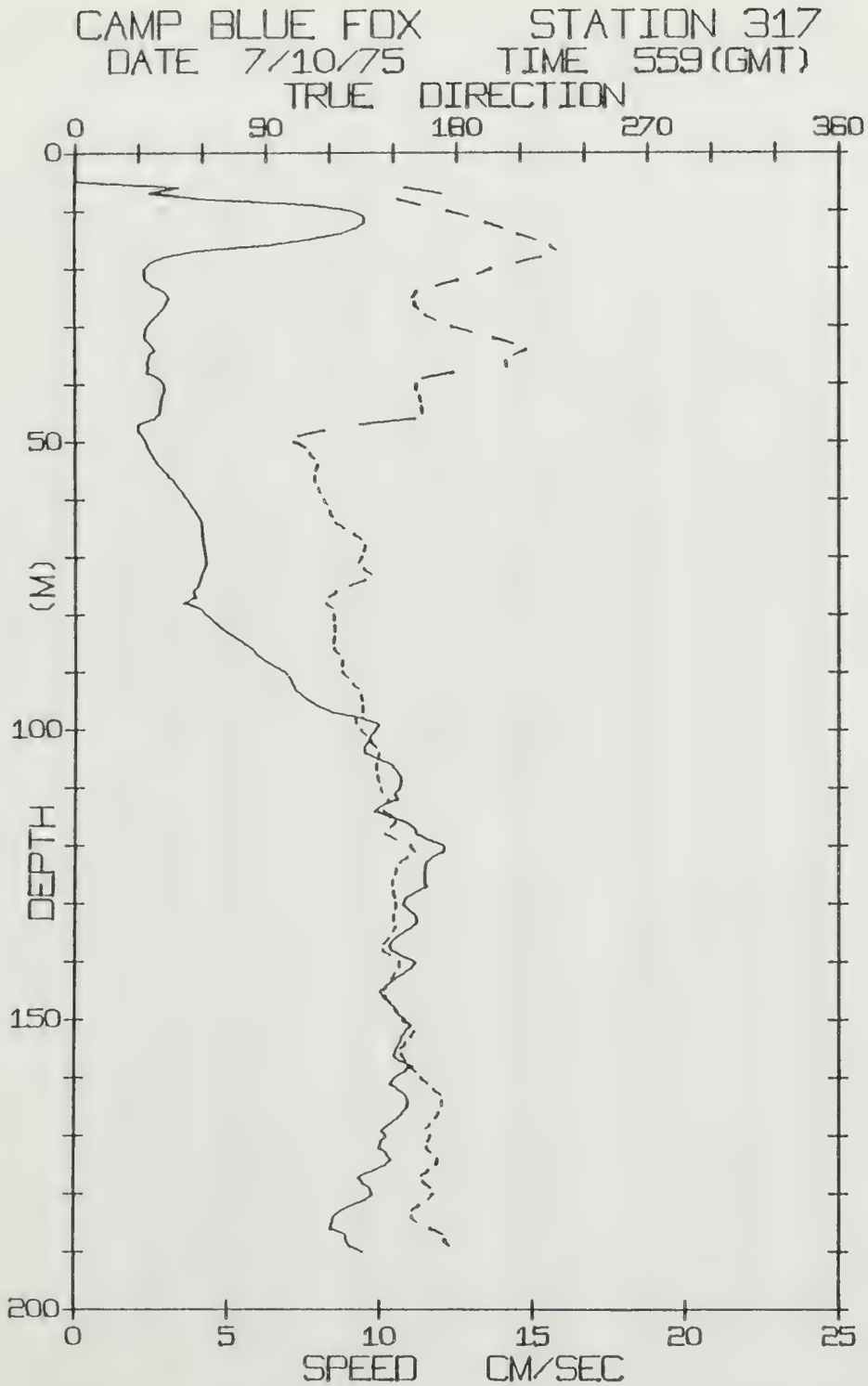
CAMP BLUE FOX STATION 317
DATE 7/10/75 TIME 559(GMT)
TRUE DIRECTION
0 90 180 270 360
DEPTH (M)
0 50 100 150 200
0 5 10 15 20 25
SPEED CM/SEC

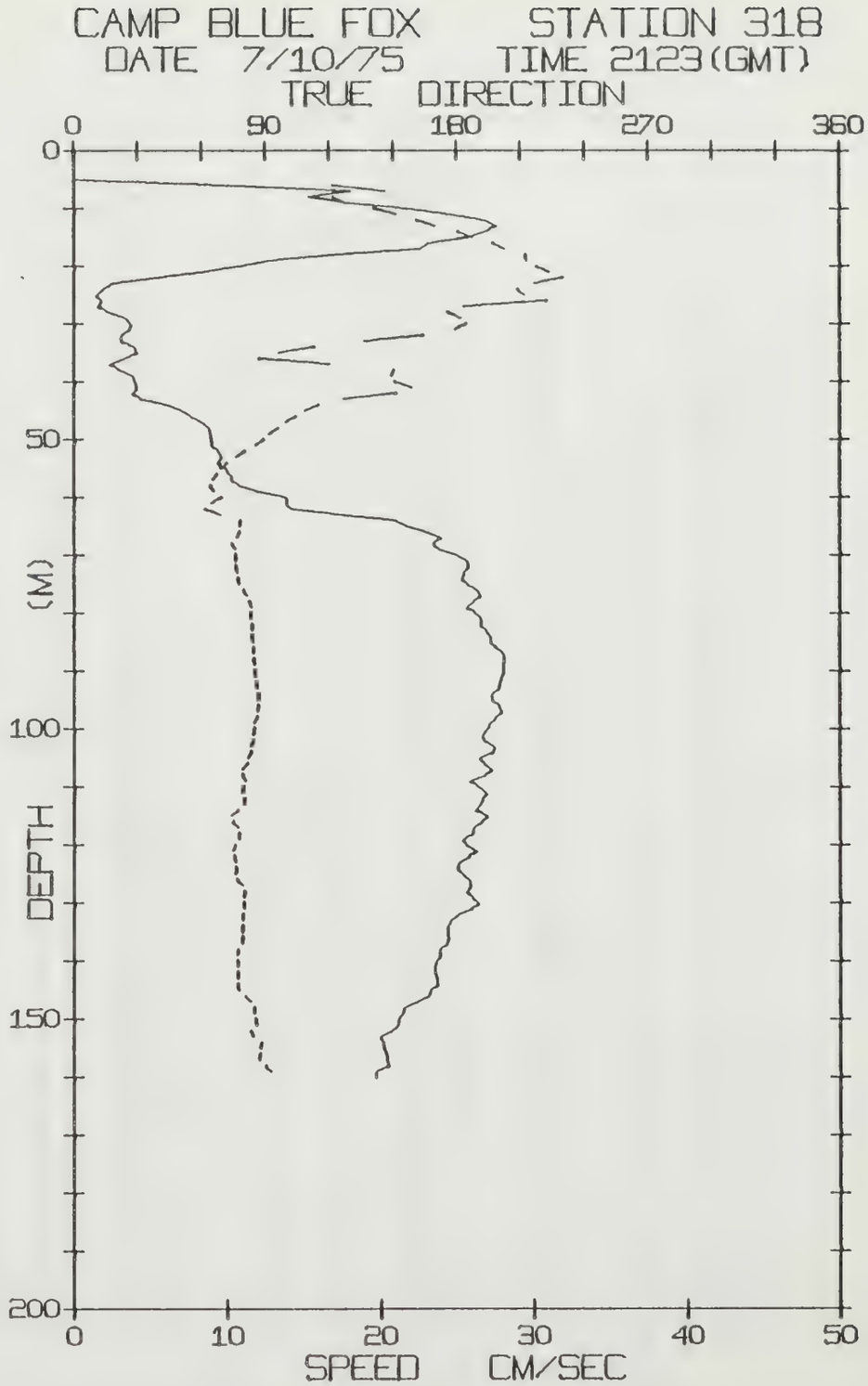
CAMP BLUE FOX STATION 318
DATE 7/10/75 TIME 2123(GMT)
TRUE DIRECTION
0 90 180 270 360
DEPTH (M)
0 50 100 150 200
0 10 20 30 40 50
SPEED CM/SEC

BLUE FOX STATION 317 (190M.) 7/OCT/75 559 GMT
LAT= 73.5545N LONG= 135.4295W LTER= 1. LGER= 3.
NIVEL= -5.8 EIVEL= -1.0 NVER= 0. EVER= 1.

DPT	SPD	DRN	DPT	SPD	DRN	DPT	SPD	DRN
0	0.0	999.9	67	4.2	134.9	134	11.1	150.9
1	0.0	999.9	68	4.2	136.6	135	10.8	149.9
2	0.0	999.9	69	4.3	136.0	136	10.5	148.0
3	0.0	999.9	70	4.3	134.7	137	10.3	145.6
4	0.0	999.9	71	4.3	133.4	138	10.4	145.3
5	0.0	999.9	72	4.2	135.9	139	10.7	148.6
6	3.4	155.4	73	4.1	139.5	140	11.1	153.0
7	2.4	172.6	74	4.1	136.8	141	11.0	153.0
8	4.2	152.1	75	4.0	129.5	142	10.8	151.1
9	7.7	162.5	76	3.9	122.9	143	10.5	148.8
10	9.0	175.3	77	3.9	119.7	144	10.2	147.2
11	9.5	185.1	78	3.5	118.2	145	10.0	145.7
12	9.5	193.4	79	4.1	121.1	146	10.1	146.8
13	9.2	201.3	80	4.3	121.9	147	10.3	148.7
14	8.7	208.4	81	4.5	122.0	148	10.5	151.0
15	7.7	216.9	82	4.7	122.4	149	10.6	152.2
16	6.3	224.2	83	4.9	122.7	150	10.8	154.8
17	4.0	227.0	84	5.2	122.0	151	11.0	158.7
18	2.9	219.3	85	5.5	121.7	152	10.8	159.7
19	2.5	208.4	86	5.8	122.2	153	10.7	158.3
20	2.3	196.0	87	6.0	124.5	154	10.6	156.0
21	2.3	189.9	88	6.2	125.8	155	10.5	153.9
22	2.3	180.1	89	6.5	125.8	156	10.4	154.2
23	2.5	170.2	90	6.9	126.0	157	10.6	155.9
24	2.9	160.6	91	7.0	128.2	158	11.1	157.3
25	3.1	158.6	92	7.1	130.9	159	10.8	160.6
26	3.0	159.7	93	7.2	133.4	160	10.5	163.4
27	2.9	161.6	94	7.4	134.8	161	10.3	166.2
28	2.7	165.0	95	7.7	135.4	162	10.6	169.5
29	2.5	170.1	96	8.0	135.7	163	10.8	172.7
30	2.3	177.2	97	8.4	135.3	164	10.9	173.3
31	2.3	186.7	98	9.4	132.4	165	10.9	173.1
32	2.3	197.1	99	10.0	132.1	166	10.7	171.8
33	2.4	206.4	100	9.9	134.6	167	10.6	170.1
34	2.6	212.4	101	9.7	137.3	168	10.3	167.6
35	2.4	207.3	102	9.6	139.5	169	10.1	165.5
36	2.4	203.2	103	9.5	141.8	170	10.2	167.7
37	2.4	203.6	104	9.5	143.1	171	10.0	166.8
38	2.3	178.2	105	9.9	142.7	172	10.0	166.0
39	2.7	163.9	106	10.4	142.0	173	10.2	168.1
40	2.9	160.6	107	10.5	142.5	174	10.4	171.0
41	2.9	160.4	108	10.7	142.8	175	10.2	170.4
42	2.8	162.0	109	10.7	143.5	176	9.8	167.0
43	2.8	162.8	110	10.6	144.2	177	9.3	163.3
44	2.8	163.3	111	10.5	145.0	178	9.4	164.4
45	2.7	163.5	112	10.6	147.8	179	9.7	167.8
46	2.6	159.9	113	10.1	145.9	180	9.8	169.1
47	2.1	134.4	114	9.8	145.8	181	9.6	167.1
48	2.0	117.3	115	10.3	150.1	182	9.1	162.2
49	2.2	105.0	116	10.9	150.9	183	8.7	158.9
50	2.3	102.8	117	11.1	148.6	184	8.5	158.9
51	2.4	108.3	118	11.2	146.2	185	8.4	161.0
52	2.5	110.2	119	11.6	151.4	186	8.4	167.6
53	2.6	112.4	120	12.1	158.1	187	8.9	173.8
54	2.7	113.9	121	12.1	159.9	188	8.9	174.7
55	2.9	113.3	122	11.7	156.9	189	9.0	176.4
56	3.1	112.7	123	11.5	153.0	190	9.4	190.1
57	3.2	113.2	124	11.5	151.7			
58	3.4	114.6	125	11.5	151.0			
59	3.5	115.9	126	11.4	149.8			
60	3.7	117.2	127	11.5	149.4			
61	3.8	118.7	128	11.2	150.3			
62	3.9	120.0	129	10.8	151.3			
63	4.0	121.3	130	10.7	151.5			
64	4.1	122.5	131	10.9	150.9			
65	4.2	126.7	132	11.2	150.4			
66	4.2	131.2	133	11.2	150.3			

BLUE FOX STATION 318 (160M.) 7/OCT/75 2123 GMT
LAT= 73.4971N LONG= 135.4228W LTER= 1. LGER= 1.
NIVEL= -13.7 EIVEL= 2.3 NVER= 0. EVER= 0.

DPT	SPD	DRN	DPT	SPD	DRN	DPT	SPD	DRN
0	0.0	999.9	67	23.9	76.8	134	24.3	79.6
1	0.0	999.9	68	23.4	74.5	135	24.4	79.4
2	0.0	999.9	69	23.8	76.0	136	24.4	79.2
3	0.0	999.9	70	25.0	76.3	137	24.3	79.2
4	0.0	999.9	71	25.6	76.0	138	23.9	77.3
5	0.0	999.9	72	25.7	76.4	139	23.9	76.9
6	10.2	121.8	73	25.5	77.2	140	23.6	77.3
7	18.1	145.9	74	25.3	77.7	141	23.5	77.4
8	15.3	121.9	75	25.6	77.8	142	23.6	77.4
9	17.8	127.8	76	26.3	79.8	143	23.7	77.3
10	21.8	141.0	77	26.5	81.5	144	23.7	77.3
11	24.5	151.5	78	26.1	82.8	145	23.3	77.9
12	26.8	161.3	79	25.6	83.7	146	23.1	80.8
13	27.6	169.8	80	26.2	83.3	147	22.4	83.3
14	26.9	180.7	81	26.6	83.3	148	21.5	84.8
15	25.7	187.4	82	26.5	83.9	149	21.4	85.1
16	23.2	197.0	83	26.9	83.8	150	21.2	85.7
17	22.6	202.1	84	27.2	83.9	151	21.1	85.9
18	17.0	212.4	85	27.2	84.5	152	20.7	83.4
19	12.9	213.3	86	27.5	84.5	153	20.0	84.4
20	10.8	217.5	87	28.0	84.3	154	20.1	87.9
21	8.3	223.3	88	28.0	84.8	155	20.2	87.6
22	5.4	229.7	89	28.0	85.3	156	20.4	87.0
23	2.5	216.8	90	28.0	85.3	157	20.4	87.6
24	1.9	209.0	91	27.9	85.7	158	20.5	90.2
25	1.5	211.7	92	27.7	86.0	159	19.7	92.2
26	1.8	222.2	93	27.7	86.5	160	19.7	92.2
27	1.6	183.5	94	27.2	87.0			
28	2.3	175.9	95	27.3	86.9			
29	3.4	181.9	96	27.7	86.6			
30	3.7	184.2	97	27.9	86.5			
31	3.6	179.5	98	27.5	85.9			
32	3.1	164.2	99	27.2	84.9			
33	3.1	137.0	100	26.9	84.5			
34	3.9	113.5	101	26.7	84.4			
35	4.2	96.8	102	26.8	84.0			
36	3.3	87.4	103	27.4	83.3			
37	2.4	120.0	104	27.3	83.2			
38	3.0	150.1	105	26.5	82.0			
39	3.9	149.1	106	26.7	81.3			
40	4.0	150.9	107	27.2	79.1			
41	4.1	158.8	108	26.8	79.7			
42	3.9	151.8	109	25.8	81.0			
43	4.4	127.2	110	26.4	79.8			
44	6.1	115.2	111	26.9	79.2			
45	7.1	109.0	112	26.7	80.3			
46	7.7	104.4	113	26.5	80.1			
47	8.3	99.9	114	26.2	77.4			
48	8.8	96.1	115	26.9	74.2			
49	8.9	92.1	116	26.6	75.1			
50	9.0	89.0	117	26.1	77.1			
51	9.0	85.8	118	26.0	77.8			
52	9.4	80.4	119	25.4	77.8			
53	9.7	76.7	120	25.6	75.9			
54	9.4	72.0	121	26.2	75.0			
55	9.8	69.6	122	25.8	75.5			
56	10.2	67.2	123	25.2	76.5			
57	10.3	65.1	124	25.0	76.5			
58	10.8	64.1	125	25.4	76.2			
59	12.0	65.8	126	25.8	77.0			
60	13.9	69.2	127	25.9	79.3			
61	13.9	64.8	128	25.7	80.3			
62	14.2	61.7	129	26.0	80.1			
63	17.3	69.0	130	26.4	79.9			
64	20.9	78.4	131	26.0	80.5			
65	21.7	78.0	132	25.0	79.4			
66	22.9	77.9	133	24.6	79.6			

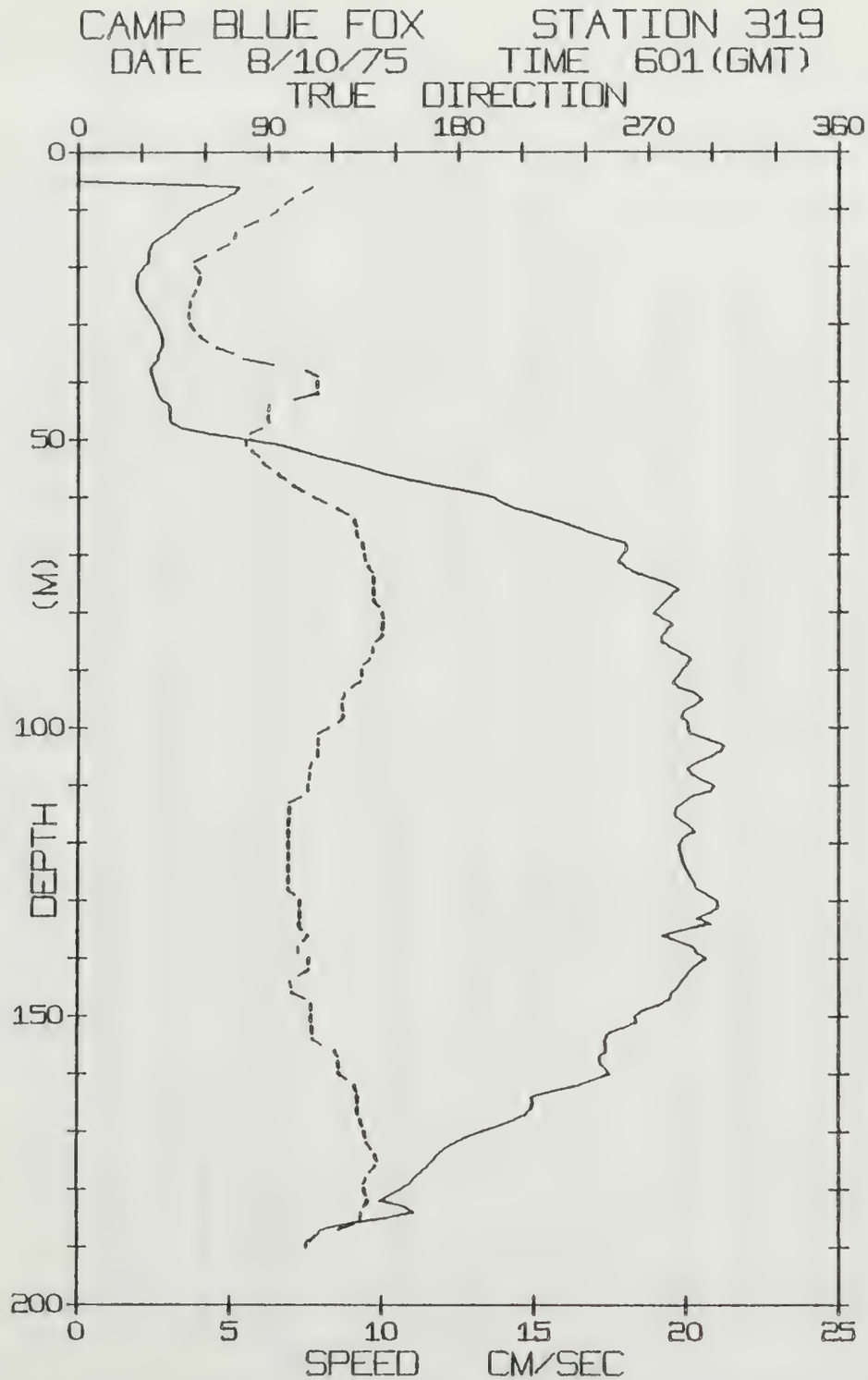
CAMP BLUE FOX STATION 319
DATE 8/10/75 TIME 601(GMT)
TRUE DIRECTION
0 90 180 270 360
DEPTH (M)
0 50 100 150 200
0 5 10 15 20 25
SPEED CM/SEC

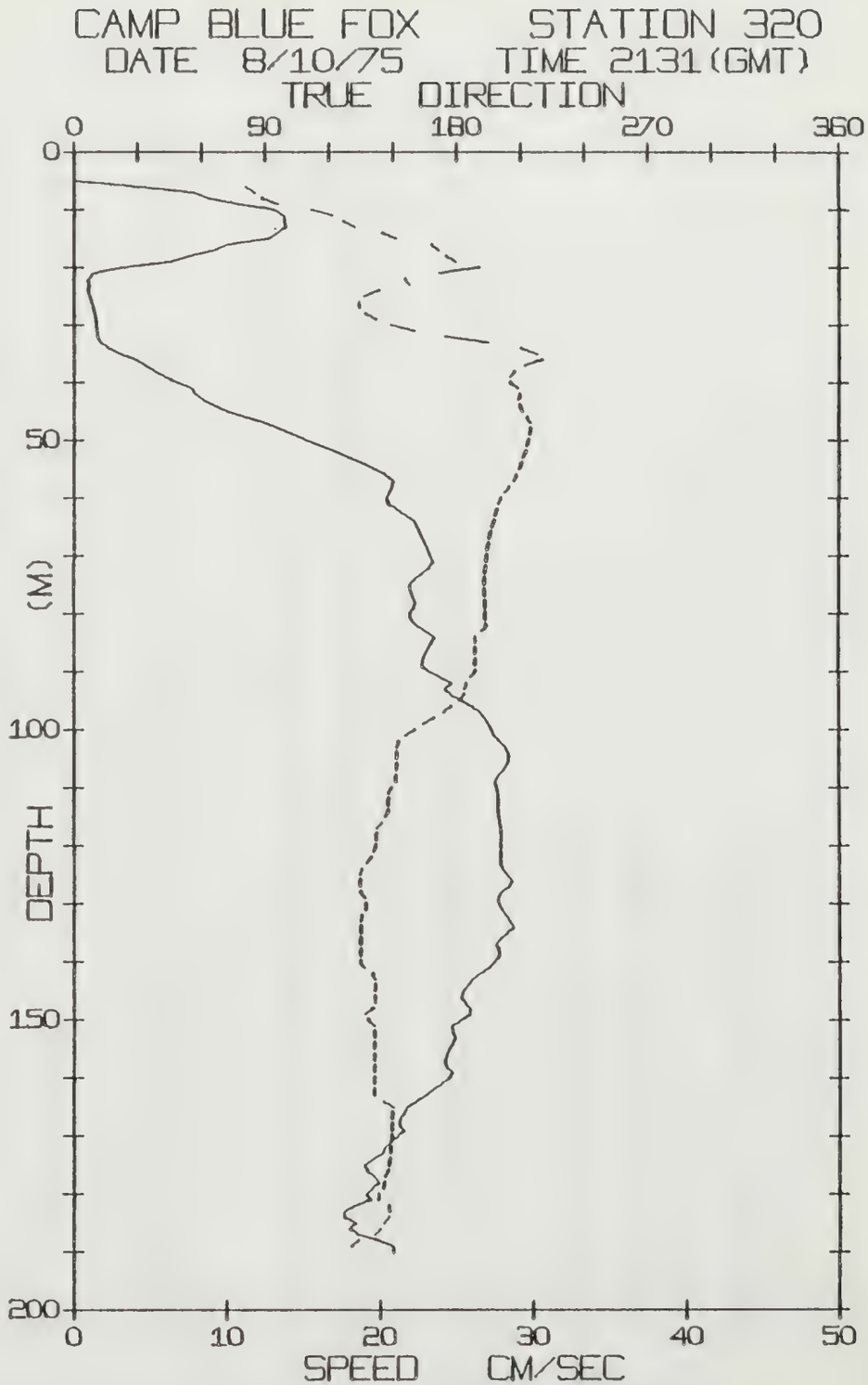
CAMP BLUE FOX STATION 320
DATE 8/10/75 TIME 2131(GMT)
TRUE DIRECTION
0 90 180 270 360
DEPTH (M)
0 50 100 150 200
0 10 20 30 40 50
SPEED CM/SEC

BLUE FOX STATION 319 (190M.) 8/OCT/75 601 GMT
LAT= 73.4714N LONG= 135.4115W LTER= 1. LGER= 1.
NIVEL= -4.4 EIVEL= 0.8 NVER= 0. EVER= 0.

DPT	SPD	DRN	DPT	SPD	DRN	DPT	SPD	DRN
0	0.0	999.9	67	17.3	132.4	134	20.8	104.7
1	0.0	999.9	68	18.0	134.6	135	19.9	105.7
2	0.0	999.9	69	18.0	135.2	136	19.2	108.6
3	0.0	999.9	70	17.9	135.7	137	19.7	106.9
4	0.0	999.9	71	17.8	136.2	138	20.2	104.5
5	0.0	999.9	72	18.0	137.5	139	20.3	104.4
6	5.3	110.9	73	18.3	139.5	140	20.7	109.1
7	5.2	106.4	74	18.8	140.2	141	20.3	109.1
8	4.8	101.2	75	19.4	140.0	142	20.1	109.0
9	4.4	97.7	76	19.7	140.0	143	20.0	104.9
10	3.9	94.4	77	19.5	140.1	144	19.8	100.6
11	3.6	91.3	78	19.3	140.4	145	19.7	101.2
12	3.4	85.0	79	19.1	142.3	146	19.5	101.6
13	3.2	78.5	80	18.9	144.0	147	19.4	107.4
14	2.9	74.5	81	19.2	144.6	148	19.1	110.4
15	2.6	73.6	82	19.5	144.2	149	18.6	110.6
16	2.4	71.4	83	19.4	144.1	150	18.3	110.8
17	2.3	66.2	84	19.2	143.7	151	18.4	110.7
18	2.3	60.5	85	19.2	141.5	152	17.9	111.0
19	2.3	55.4	86	19.5	139.8	153	17.4	111.5
20	2.1	55.5	87	19.8	139.4	154	17.3	111.6
21	2.0	57.5	88	20.2	138.2	155	17.3	115.3
22	1.9	57.3	89	20.0	135.5	156	17.4	121.6
23	1.9	56.6	90	19.9	134.4	157	17.1	123.3
24	2.0	55.5	91	19.7	134.4	158	17.2	123.5
25	2.0	54.2	92	19.6	133.5	159	17.3	123.7
26	2.1	53.1	93	19.7	129.4	160	17.5	123.7
27	2.3	52.3	94	20.3	126.1	161	17.0	127.4
28	2.4	52.1	95	20.5	125.1	162	16.5	131.0
29	2.5	52.4	96	20.3	125.2	163	15.6	132.1
30	2.6	53.4	97	19.9	125.4	164	14.9	132.6
31	2.7	55.1	98	19.8	125.4	165	15.0	132.5
32	2.8	57.6	99	20.0	123.5	166	14.9	132.4
33	2.8	61.1	100	20.1	118.6	167	14.7	132.8
34	2.7	65.7	101	20.2	113.8	168	14.3	133.8
35	2.6	73.1	102	20.7	113.9	169	13.8	134.8
36	2.6	77.9	103	21.2	113.5	170	13.3	135.6
37	2.4	92.3	104	21.1	113.4	171	12.8	136.3
38	2.4	107.4	105	20.8	113.5	172	12.4	137.1
39	2.5	113.2	106	20.4	110.7	173	12.1	139.1
40	2.5	113.2	107	20.0	109.5	174	11.8	140.8
41	2.6	113.2	108	20.2	109.3	175	11.7	142.0
42	2.6	113.2	109	20.5	109.0	176	11.5	141.0
43	2.7	102.3	110	20.9	108.7	177	11.3	138.7
44	3.0	90.4	111	20.8	108.7	178	11.1	136.3
45	3.0	89.8	112	20.1	105.7	179	10.9	135.2
46	3.0	89.8	113	19.9	100.2	180	10.6	135.8
47	3.1	90.4	114	19.6	99.9	181	10.3	136.5
48	3.4	86.9	115	19.6	99.9	182	9.9	137.2
49	4.4	81.0	116	19.8	99.8	183	10.7	135.5
50	5.6	79.2	117	20.1	99.5	184	11.1	134.3
51	6.7	79.1	118	20.3	99.4	185	10.1	133.7
52	7.3	82.3	119	19.9	99.7	186	8.8	131.1
53	8.0	85.7	120	19.8	99.8	187	8.0	124.1
54	8.8	87.4	121	19.8	99.8	188	7.9	112.6
55	9.5	90.8	122	19.8	99.7	189	7.5	110.5
56	10.1	94.4	123	19.9	99.7	190	7.5	110.5
57	10.9	98.1	124	20.0	99.6			
58	11.8	101.8	125	20.1	99.6			
59	12.8	106.2	126	20.2	99.5			
60	13.6	111.7	127	20.3	99.4			
61	14.0	117.0	128	20.4	99.4			
62	14.4	122.5	129	20.7	102.5			
63	15.1	127.6	130	21.0	105.2			
64	15.7	130.8	131	21.0	104.8			
65	16.3	131.8	132	20.8	104.8			
66	16.7	131.6	133	20.4	105.0			

BLUE FOX STATION 320 (190M.) 8/OCT/75 2131 GMT
LAT= 73.4511N LONG= 135.3875W LTER= 0. LGER= 0.
NIVEL= -4.9 EIVEL= 6.2 NVER= 0. EVER= 0.

DPT	SPD	DRN	DPT	SPD	DRN	DPT	SPD	DRN
0	0.0	999.9	67	22.8	195.1	134	28.7	135.0
1	0.0	999.9	68	23.0	194.5	135	28.3	135.0
2	0.0	999.9	69	23.1	194.1	136	27.9	134.9
3	0.0	999.9	70	23.3	193.8	137	27.6	134.9
4	0.0	999.9	71	23.5	193.7	138	27.8	134.9
5	0.0	999.9	72	23.2	193.3	139	27.8	134.9
6	4.3	81.0	73	22.8	193.1	140	27.5	134.9
7	7.9	85.1	74	22.3	192.9	141	27.1	136.5
8	8.9	88.6	75	21.9	192.8	142	26.6	140.5
9	10.8	95.6	76	22.0	193.0	143	26.1	141.7
10	13.1	111.7	77	22.2	193.3	144	25.7	141.6
11	13.7	121.6	78	22.3	193.4	145	25.5	141.6
12	13.8	127.1	79	22.2	193.4	146	25.3	141.5
13	13.9	132.1	80	21.9	193.2	147	25.5	141.6
14	13.3	145.3	81	22.0	193.4	148	25.9	140.4
15	12.8	151.5	82	22.4	193.9	149	25.9	137.2
16	10.1	168.3	83	23.0	191.9	150	25.3	138.6
17	9.2	171.4	84	23.5	188.8	151	24.7	141.4
18	7.6	175.4	85	23.4	188.7	152	24.8	141.4
19	6.4	179.6	86	23.1	188.6	153	24.9	141.4
20	3.2	190.6	87	22.9	188.5	154	24.7	141.4
21	1.3	172.2	88	22.8	188.5	155	24.5	141.3
22	0.9	156.2	89	22.7	188.6	156	24.4	141.3
23	1.0	158.0	90	23.2	188.5	157	24.2	141.3
24	1.0	143.6	91	23.9	186.5	158	24.4	141.3
25	1.0	137.1	92	24.6	184.8	159	24.7	141.4
26	1.2	134.3	93	24.3	183.9	160	24.5	141.3
27	1.3	134.6	94	24.6	183.4	161	24.0	141.2
28	1.4	137.1	95	25.3	181.1	162	23.4	141.1
29	1.5	141.9	96	26.0	177.4	163	23.0	141.6
30	1.5	149.3	97	26.6	173.8	164	22.4	145.6
31	1.5	160.3	98	26.9	169.1	165	21.8	149.8
32	1.6	174.6	99	27.1	164.6	166	21.6	149.5
33	1.8	194.5	100	27.3	160.2	167	21.3	149.4
34	2.3	210.5	101	27.5	156.1	168	21.2	149.3
35	3.1	217.9	102	27.8	152.6	169	21.6	149.5
36	4.1	220.3	103	28.2	151.7	170	21.2	149.3
37	4.7	212.3	104	28.4	151.7	171	20.7	149.0
38	5.3	207.2	105	28.4	151.6	172	20.3	148.8
39	6.0	205.3	106	28.3	151.6	173	20.1	148.7
40	6.8	205.6	107	28.0	151.4	174	19.5	148.3
41	7.8	209.0	108	27.7	151.2	175	19.0	148.0
42	8.0	210.1	109	27.5	151.1	176	19.2	147.4
43	8.5	209.1	110	27.6	149.1	177	19.6	146.1
44	9.2	210.4	111	27.7	147.6	178	20.0	145.5
45	10.1	211.6	112	27.7	147.6	179	19.5	145.3
46	11.2	213.6	113	27.7	147.6	180	19.1	143.3
47	12.6	215.2	114	27.7	147.6	181	19.4	143.2
48	13.5	214.9	115	27.8	146.3	182	18.4	148.1
49	14.4	214.5	116	27.8	144.6	183	17.7	148.8
50	15.3	213.7	117	27.9	142.5	184	17.6	147.7
51	16.2	213.1	118	27.9	142.0	185	18.4	145.7
52	17.2	212.3	119	27.9	141.9	186	18.0	144.1
53	18.0	211.4	120	27.9	141.7	187	18.6	141.7
54	18.9	210.4	121	27.9	140.8	188	19.8	133.8
55	19.7	209.3	122	27.9	139.5	189	20.8	130.8
56	20.4	208.1	123	27.9	137.8	190	20.8	130.8
57	20.9	206.7	124	28.0	135.4			
58	20.8	204.7	125	28.3	134.5			
59	20.6	202.8	126	28.6	134.5			
60	20.4	200.9	127	28.4	134.5			
61	20.6	199.6	128	27.9	135.3			
62	21.2	198.8	129	27.7	137.0			
63	21.7	198.1	130	27.8	137.8			
64	22.3	197.4	131	28.0	137.2			
65	22.5	196.5	132	28.2	135.5			
66	22.6	195.7	133	28.5	135.0			

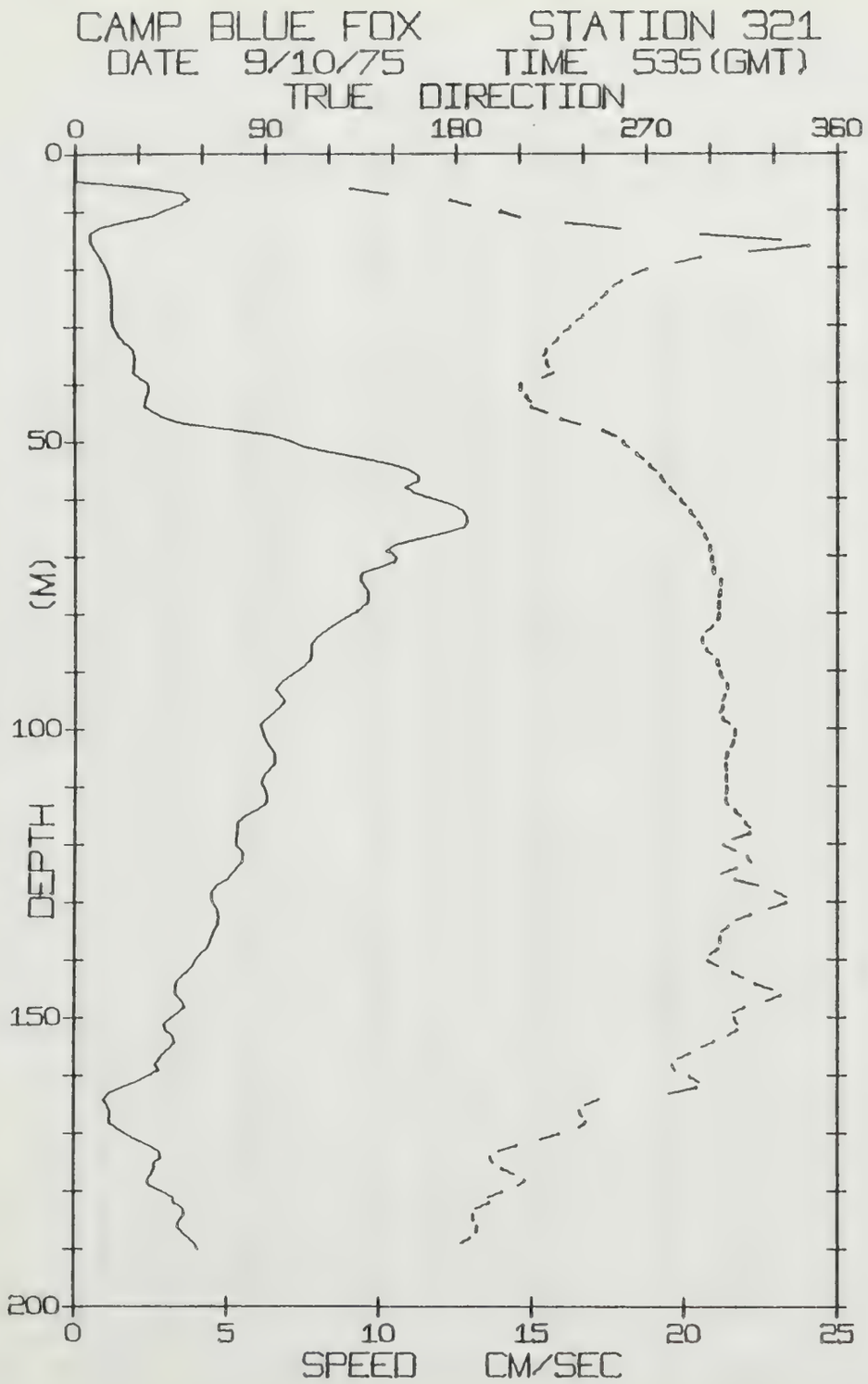
CAMP BLUE FOX STATION 321
DATE 9/10/75 TIME 535(GMT)
TRUE DIRECTION
0 90 180 270 360
DEPTH (M)
0 50 100 150 200
0 5 10 15 20 25
SPEED CM/SEC

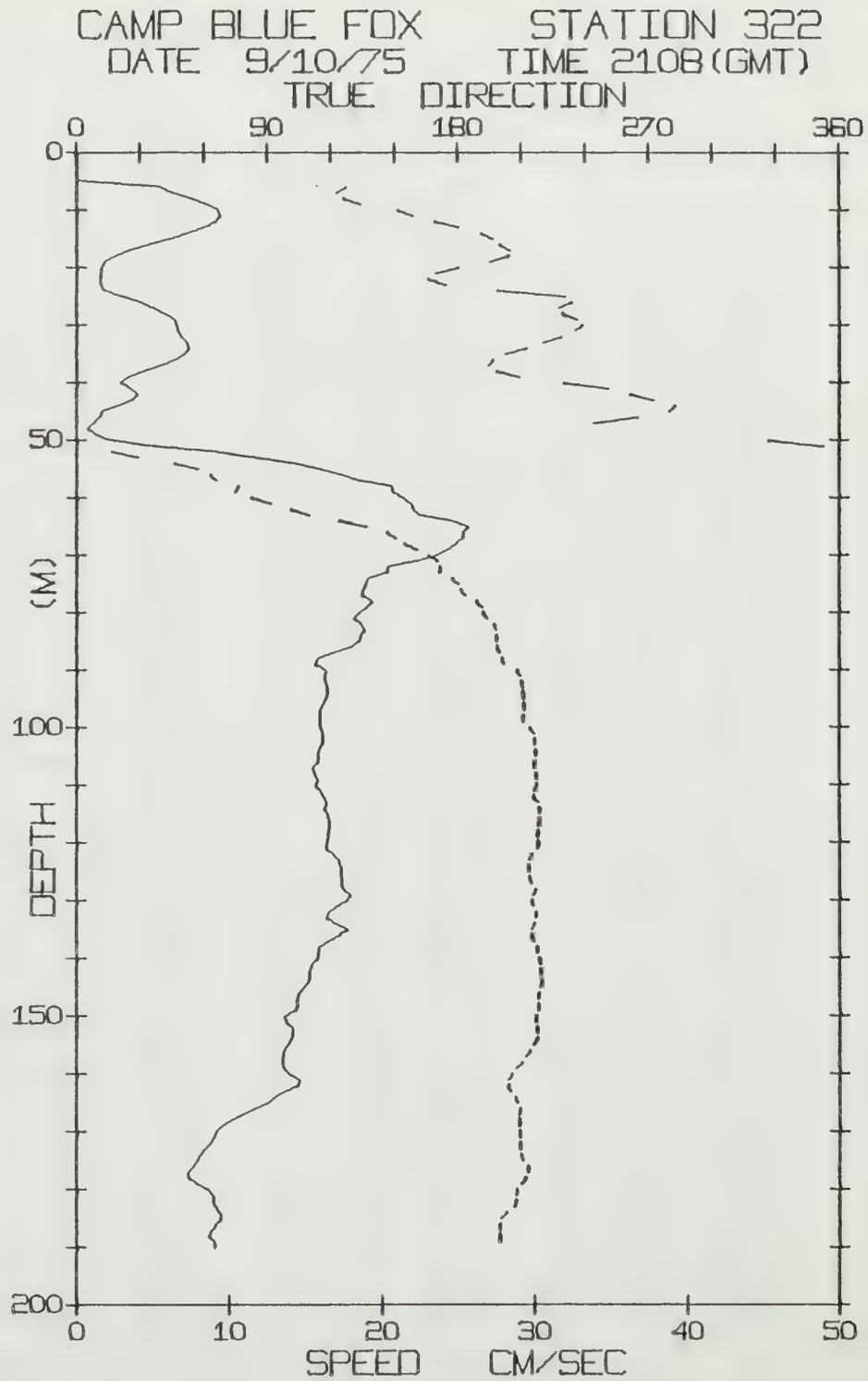
CAMP BLUE FOX STATION 322
DATE 9/10/75 TIME 2108(GMT)
TRUE DIRECTION
0 90 180 270 360
DEPTH (M)
0 50 100 150 200
0 10 20 30 40 50
SPEED CM/SEC

BLUE FOX STATION 321 (190M.) 9/OCT/75 535 GMT
LAT= 73.4436N LONG= 135.3683W LTER= 0. LGER= 0.
NIVEL= -1.4 EIVEL= 2.0 NVER= 0. EVER= 0.

DPT	SPD	DRN	DPT	SPD	DRN	DPT	SPD	DRN
0	0.0	999.9	67	11.3	298.7	134	4.7	308.9
1	0.0	999.9	68	10.5	299.9	135	4.6	305.9
2	0.0	999.9	69	10.2	300.4	136	4.5	304.6
3	0.0	999.9	70	10.5	301.1	137	4.4	304.9
4	0.0	999.9	71	10.5	301.6	138	4.3	303.6
5	0.0	999.9	72	9.9	302.0	139	4.1	300.0
6	2.2	129.9	73	9.4	302.1	140	4.0	299.0
7	3.5	147.6	74	9.3	305.1	141	3.9	304.0
8	3.7	177.1	75	9.5	305.2	142	3.7	310.7
9	3.4	186.7	76	9.6	304.6	143	3.5	315.7
10	2.9	201.1	77	9.6	304.2	144	3.3	321.3
11	2.5	209.9	78	9.6	304.2	145	3.3	329.5
12	1.6	231.7	79	9.4	304.2	146	3.3	333.2
13	0.8	257.6	80	9.1	304.3	147	3.5	327.0
14	0.5	295.5	81	8.8	303.6	148	3.6	316.5
15	0.5	333.3	82	8.5	301.4	149	3.4	311.4
16	0.5	346.5	83	8.2	298.3	150	3.2	311.8
17	0.7	318.8	84	8.0	296.5	151	2.9	313.3
18	0.8	295.4	85	7.8	296.7	152	3.0	312.8
19	0.9	283.7	86	7.7	298.2	153	3.2	308.7
20	1.0	269.9	87	7.7	300.8	154	3.3	301.9
21	1.1	263.5	88	7.7	303.2	155	3.1	296.0
22	1.1	258.3	89	7.5	304.1	156	2.9	290.5
23	1.2	254.4	90	7.2	304.9	157	2.8	285.3
24	1.2	251.3	91	7.0	306.0	158	2.7	282.4
25	1.2	248.8	92	6.7	308.5	159	2.8	283.8
26	1.2	246.1	93	6.6	308.9	160	2.4	290.3
27	1.2	243.2	94	6.7	307.1	161	2.1	294.9
28	1.2	240.1	95	6.9	306.0	162	1.6	293.7
29	1.2	237.2	96	6.7	306.0	163	1.1	280.9
30	1.2	234.0	97	6.5	304.7	164	1.0	247.7
31	1.3	231.1	98	6.3	306.2	165	1.1	241.4
32	1.5	228.2	99	6.1	309.4	166	1.2	238.5
33	1.6	225.9	100	6.1	311.8	167	1.1	239.8
34	1.9	222.7	101	6.2	312.2	168	1.1	241.1
35	2.0	221.7	102	6.3	311.1	169	1.4	238.2
36	1.9	222.7	103	6.4	310.0	170	1.7	229.1
37	1.9	224.1	104	6.5	308.5	171	2.0	220.0
38	1.9	225.9	105	6.6	307.5	172	2.4	209.0
39	2.1	220.5	106	6.5	307.8	173	2.8	200.6
40	2.4	210.6	107	6.4	308.0	174	2.9	196.7
41	2.4	210.1	108	6.2	308.1	175	2.6	197.8
42	2.3	213.0	109	6.1	308.3	176	2.6	201.8
43	2.3	215.1	110	6.2	308.1	177	2.5	207.8
44	2.3	215.8	111	6.3	307.8	178	2.4	212.7
45	2.6	222.9	112	6.3	307.6	179	2.5	209.9
46	2.9	229.6	113	6.2	308.8	180	2.9	202.3
47	3.6	238.8	114	6.0	311.9	181	3.2	195.9
48	5.0	249.5	115	5.6	314.6	182	3.3	195.7
49	6.4	255.6	116	5.4	316.8	183	3.6	190.0
50	7.0	258.9	117	5.3	318.9	184	3.6	188.3
51	7.5	261.7	118	5.3	319.0	185	3.5	188.6
52	8.4	265.2	119	5.3	310.8	186	3.4	190.1
53	9.4	268.4	120	5.3	306.8	187	3.6	189.8
54	10.3	271.4	121	5.4	312.1	188	3.8	186.7
55	10.9	274.1	122	5.5	317.9	189	4.0	182.5
56	11.3	276.6	123	5.4	319.4	190	4.1	180.7
57	11.3	279.0	124	5.3	312.7			
58	10.8	281.2	125	5.1	305.4			
59	11.1	283.7	126	5.0	311.8			
60	11.7	286.2	127	4.7	322.7			
61	12.3	288.5	128	4.5	330.7			
62	12.7	290.7	129	4.5	336.5			
63	12.9	292.7	130	4.5	336.2			
64	12.9	294.5	131	4.7	328.2			
65	12.8	296.1	132	4.7	319.5			
66	12.1	297.5	133	4.7	312.8			

BLUE FOX STATION 322 (190M.) 9/OCT/75 2108 GMT
LAT= 73.4276N LONG= 135.3558W LTER= 1. LGER= 2.
NIVEL= -4.2 EIVEL= 1.7 NVER= 0. EVER= 0.

DPT	SPD	DRN	DPT	SPD	DRN	DPT	SPD	DRN
0	0.0	999.9	67	25.3	150.5	134	17.0	216.0
1	0.0	999.9	68	24.8	155.1	135	17.8	214.9
2	0.0	999.9	69	24.3	160.9	136	17.2	214.8
3	0.0	999.9	70	23.6	166.4	137	16.5	216.1
4	0.0	999.9	71	22.3	170.3	138	15.9	217.3
5	0.0	999.9	72	20.4	171.4	139	15.8	217.8
6	5.4	127.3	73	20.4	171.2	140	15.8	218.8
7	6.2	123.4	74	19.1	177.3	141	15.5	219.3
8	7.4	126.2	75	18.9	180.0	142	15.3	219.2
9	8.4	134.2	76	18.7	181.6	143	15.2	219.5
10	9.3	151.7	77	18.7	183.5	144	15.2	219.8
11	9.4	158.6	78	19.3	189.1	145	14.9	218.8
12	9.2	169.3	79	19.1	191.2	146	14.6	217.9
13	8.5	180.6	80	18.5	192.1	147	14.4	217.8
14	7.4	191.3	81	18.1	193.7	148	14.5	218.3
15	6.3	196.5	82	18.6	197.1	149	14.3	218.3
16	4.9	199.9	83	18.9	198.3	150	13.7	216.9
17	3.6	204.6	84	18.6	198.3	151	13.8	217.0
18	2.6	203.8	85	18.5	198.3	152	14.1	217.7
19	1.9	195.5	86	18.0	198.6	153	14.2	217.9
20	1.7	180.7	87	16.8	199.9	154	14.1	217.3
21	1.6	169.9	88	15.8	200.8	155	13.8	215.8
22	1.6	166.3	89	15.6	201.9	156	13.6	214.2
23	1.6	174.2	90	16.3	208.1	157	13.5	212.3
24	1.8	198.9	91	16.3	209.5	158	13.5	210.3
25	2.9	230.5	92	16.3	210.4	159	13.6	207.9
26	4.1	233.5	93	16.4	211.0	160	13.9	205.5
27	4.9	227.7	94	16.4	211.1	161	14.6	203.9
28	5.8	229.6	95	16.3	211.2	162	14.5	203.6
29	6.4	236.3	96	16.1	211.4	163	13.7	205.0
30	6.6	238.8	97	15.9	211.5	164	13.0	207.0
31	6.7	235.9	98	15.9	210.9	165	12.6	208.7
32	6.9	229.1	99	15.9	211.1	166	11.7	209.4
33	7.2	220.7	100	16.0	214.0	167	10.9	209.1
34	7.4	212.6	101	16.1	215.9	168	10.2	209.0
35	7.1	202.7	102	16.1	216.4	169	9.6	209.4
36	6.5	196.7	103	16.0	216.5	170	9.1	209.5
37	5.6	194.6	104	15.8	216.9	171	9.0	209.7
38	4.5	198.5	105	15.8	216.9	172	8.8	209.4
39	3.4	209.3	106	15.8	216.3	173	8.4	209.8
40	2.9	230.0	107	15.5	216.0	174	8.1	210.3
41	3.5	251.0	108	15.6	216.9	175	7.9	211.0
42	4.0	261.5	109	15.8	217.4	176	7.6	213.1
43	3.7	272.5	110	15.7	217.0	177	7.3	213.5
44	2.8	282.1	111	15.9	215.8	178	7.4	211.9
45	1.7	279.9	112	16.2	215.6	179	7.9	210.3
46	1.5	265.0	113	16.4	218.0	180	8.6	208.2
47	1.1	244.4	114	16.2	218.8	181	8.9	207.2
48	0.7	261.3	115	16.4	218.5	182	8.9	207.0
49	1.2	322.6	116	16.5	218.2	183	9.1	206.6
50	2.1	327.0	117	16.5	217.8	184	9.4	202.9
51	4.7	353.1	118	16.5	217.5	185	9.5	200.6
52	9.0	16.8	119	16.4	217.5	186	9.2	199.7
53	11.4	29.1	120	16.3	217.9	187	8.9	199.9
54	14.2	46.3	121	16.3	217.3	188	8.7	200.0
55	15.8	57.6	122	16.8	215.0	189	9.0	199.6
56	17.3	63.5	123	17.1	213.6	190	9.1	199.7
57	18.5	66.1	124	17.3	213.5			
58	20.6	76.2	125	17.4	213.7			
59	20.7	75.0	126	17.4	214.0			
60	21.4	82.7	127	17.3	214.8			
61	21.9	91.8	128	17.5	216.8			
62	22.1	101.5	129	17.9	215.9			
63	22.4	110.1	130	17.7	214.9			
64	24.5	124.3	131	17.1	215.8			
65	25.6	136.9	132	16.5	217.0			
66	25.4	146.8	133	16.4	216.7			

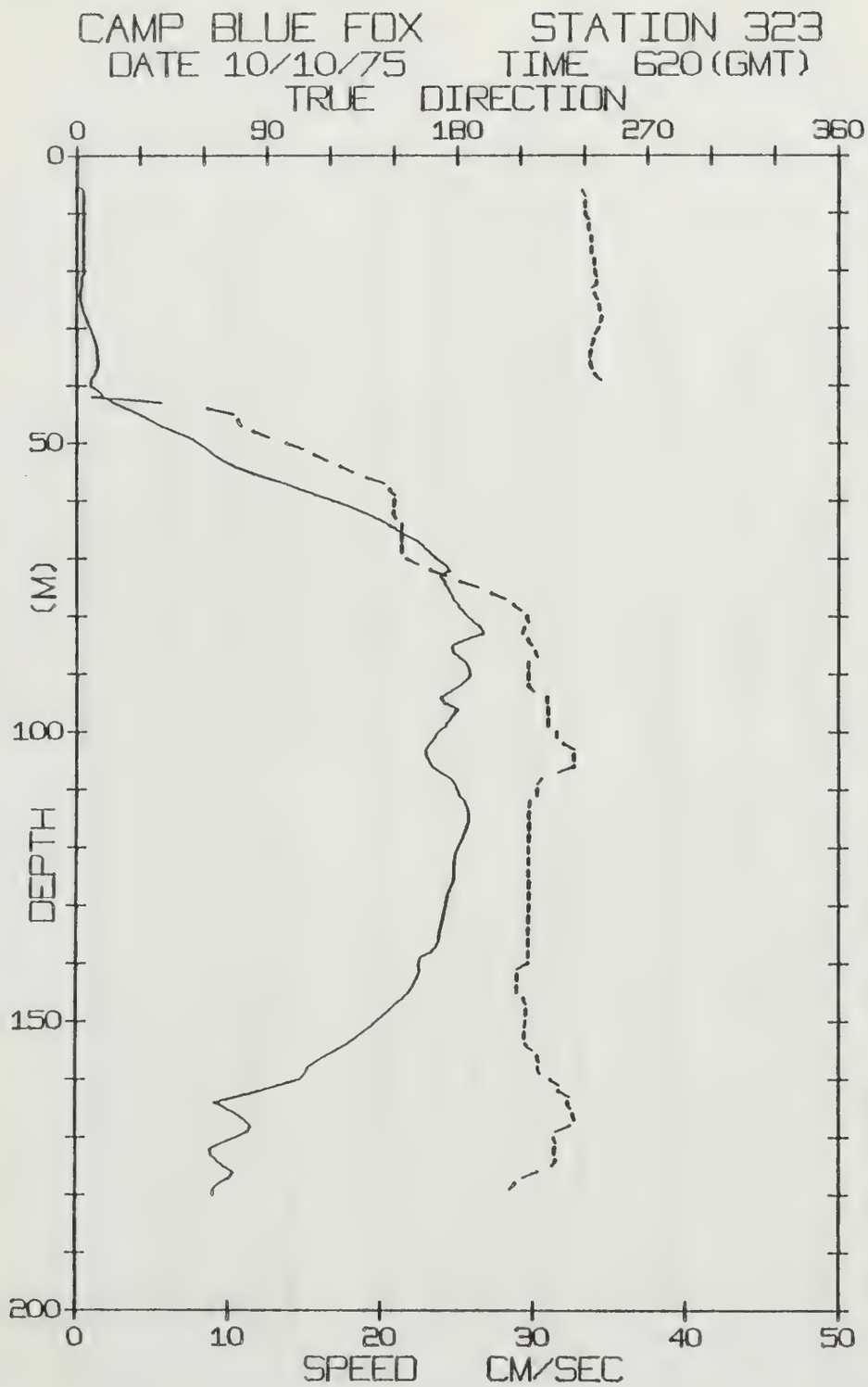
CAMP BLUE FOX STATION 323
DATE 10/10/75 TIME 620(GMT)
TRUE DIRECTION
0 90 180 270 360
DEPTH (M)
0 50 100 150 200
0 10 20 30 40 50
SPEED CM/SEC

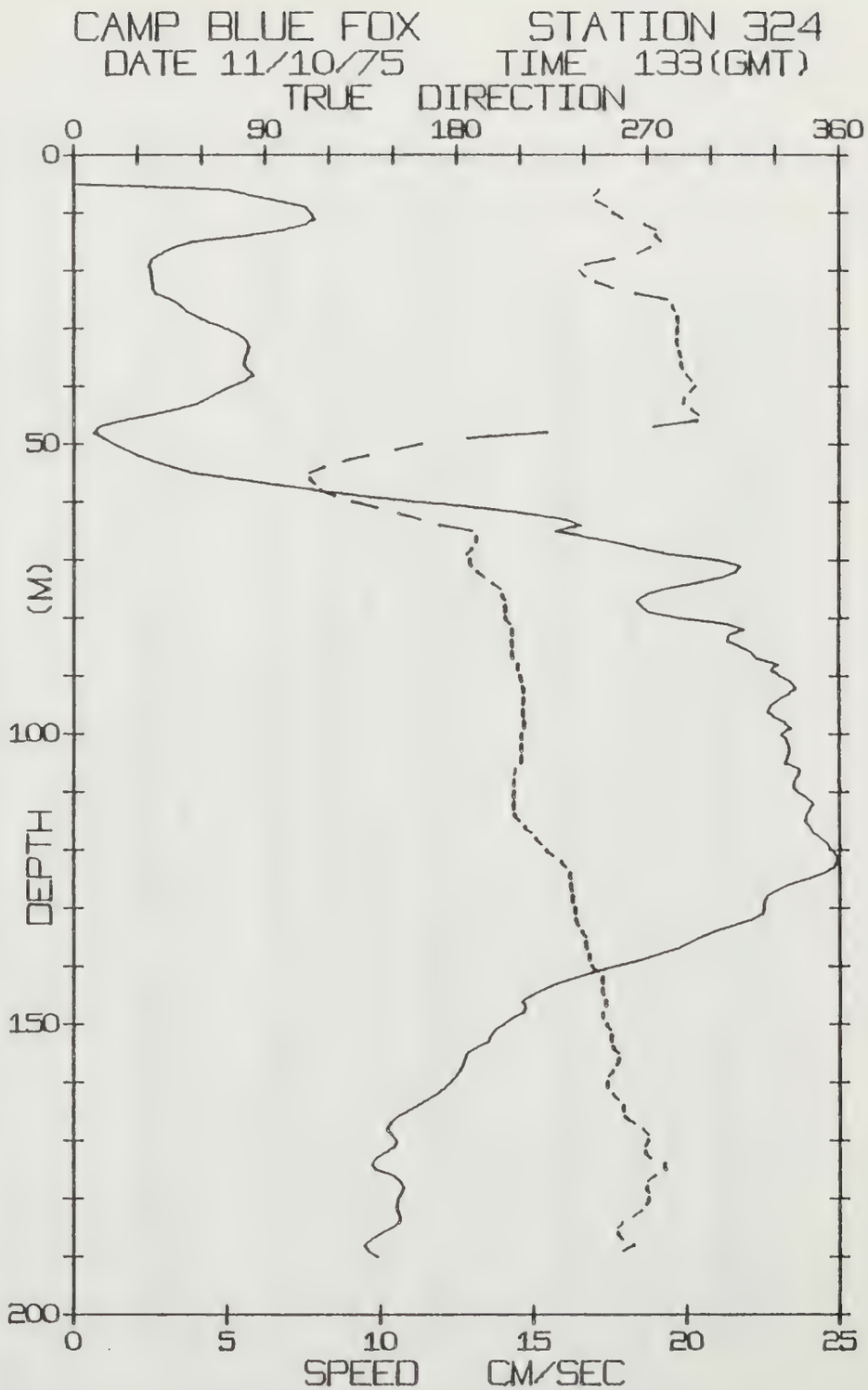
CAMP BLUE FOX STATION 324
DATE 11/10/75 TIME 133(GMT)
TRUE DIRECTION
0 90 180 270 360
DEPTH (M)
0 50 100 150 200
0 5 10 15 20 25
SPEED CM/SEC

BLUE FOX STATION 323 (180M.) 10/OCT/75 620 GMT
LAT= 73.4185N LONG= 135.3477W LTER= 0. LGER= 0.
NIVEL= -3.1 EIVEL= 0.8 NVER= 0. EVER= 0.

DPT	SPD	DRN	DPT	SPD	DRN	DPT	SPD	DRN
0	0.0	999.9	67	22.4	153.8	134	23.9	213.6
1	0.0	999.9	68	22.8	153.8	135	23.9	213.6
2	0.0	999.9	69	23.2	154.2	136	23.8	213.7
3	0.0	999.9	70	23.7	156.1	137	23.7	213.8
4	0.0	999.9	71	24.2	161.4	138	23.3	213.8
5	0.0	999.9	72	24.5	167.3	139	22.6	213.7
6	0.4	239.0	73	24.0	174.5	140	22.5	213.3
7	0.4	240.4	74	24.2	181.7	141	22.5	208.6
8	0.4	240.4	75	24.4	189.8	142	22.4	208.3
9	0.4	240.4	76	24.6	196.1	143	22.2	208.3
10	0.4	240.4	77	24.8	202.6	144	22.1	208.2
11	0.4	241.8	78	25.1	206.8	145	21.8	208.1
12	0.4	241.8	79	25.4	210.2	146	21.4	211.5
13	0.4	241.8	80	25.7	213.1	147	21.0	212.7
14	0.4	243.2	81	26.1	214.0	148	20.6	212.6
15	0.4	243.2	82	26.6	212.0	149	20.2	212.4
16	0.4	243.2	83	26.8	210.8	150	19.7	212.2
17	0.4	243.2	84	25.6	213.4	151	19.3	212.1
18	0.4	244.6	85	24.7	215.4	152	18.8	211.8
19	0.4	244.6	86	24.8	217.1	153	18.3	211.6
20	0.5	245.1	87	25.1	218.0	154	17.7	212.5
21	0.4	245.7	88	25.6	214.0	155	17.1	215.4
22	0.4	245.6	89	25.8	214.0	156	16.4	217.9
23	0.3	243.8	90	25.9	214.0	157	15.7	218.6
24	0.2	244.7	91	25.6	214.0	158	15.2	218.2
25	0.3	246.2	92	25.2	213.9	159	15.0	219.1
26	0.3	247.2	93	24.6	216.2	160	14.7	224.1
27	0.5	247.5	94	24.0	222.6	161	13.4	228.2
28	0.6	248.1	95	24.2	222.9	162	12.1	228.1
29	0.7	247.2	96	25.1	223.1	163	10.6	232.9
30	0.9	246.0	97	24.8	223.0	164	9.1	232.4
31	1.1	244.9	98	24.5	222.9	165	9.8	233.8
32	1.2	244.2	99	24.2	222.9	166	10.6	235.0
33	1.3	243.2	100	23.8	227.3	167	11.1	235.7
34	1.4	242.5	101	23.5	227.5	168	11.5	233.6
35	1.4	242.2	102	23.2	230.3	169	11.3	227.4
36	1.4	242.8	103	22.9	235.3	170	10.5	225.9
37	1.3	243.6	104	23.0	235.3	171	9.6	226.8
38	1.2	245.0	105	23.2	235.4	172	8.8	226.0
39	0.9	247.8	106	23.4	235.4	173	8.9	226.0
40	0.9	290.5	107	24.0	228.1	174	9.2	226.7
41	1.5	339.2	108	24.6	220.0	175	9.7	225.1
42	1.8	7.3	109	24.9	218.1	176	10.3	218.2
43	2.4	39.9	110	25.1	217.8	177	10.1	211.5
44	3.3	62.0	111	25.2	217.7	178	9.4	207.4
45	4.1	74.0	112	25.5	214.6	179	9.0	205.3
46	4.9	76.1	113	25.7	214.0	180	9.0	205.3
47	5.5	77.9	114	25.8	214.0			
48	6.4	83.7	115	25.8	214.0			
49	7.4	90.8	116	25.7	214.0			
50	8.0	99.3	117	25.6	214.0			
51	8.6	106.7	118	25.4	213.9			
52	9.0	112.4	119	25.2	213.9			
53	9.6	118.3	120	25.1	213.8			
54	10.3	124.6	121	24.9	213.8			
55	11.3	130.2	122	24.9	213.8			
56	12.5	137.0	123	24.8	213.9			
57	13.7	145.5	124	24.8	214.0			
58	14.7	148.0	125	24.8	214.1			
59	15.8	150.5	126	24.7	214.1			
60	16.9	150.2	127	24.6	214.2			
61	18.0	150.0	128	24.4	214.1			
62	18.8	149.8	129	24.3	214.0			
63	19.7	151.3	130	24.2	213.9			
64	20.5	153.8	131	24.2	213.8			
65	21.1	154.0	132	24.1	213.7			
66	21.7	153.9	133	24.0	213.6			

BLUE FOX STATION 324 (190M.) 11/OCT/75 133 GMT
LAT= 73.4078N LONG= 135.3805W LTER= 1. LGER= 1.
NIVEL= -2.1 EIVEL= -5.2 NVER= 0. EVER= 0.

DPT	SPD	DRN	DPT	SPD	DRN	DPT	SPD	DRN
0	0.0	999.9	67	17.7	189.3	134	21.0	239.0
1	0.0	999.9	68	18.5	187.3	135	20.5	240.5
2	0.0	999.9	69	19.4	184.6	136	20.1	240.8
3	0.0	999.9	70	21.0	186.1	137	19.7	241.4
4	0.0	999.9	71	21.8	187.1	138	19.1	242.5
5	0.0	999.9	72	21.6	189.6	139	18.5	242.6
6	5.1	247.2	73	21.2	193.1	140	17.7	243.6
7	5.8	245.0	74	20.3	196.8	141	17.0	246.7
8	6.8	245.9	75	19.3	200.4	142	16.4	248.5
9	7.6	250.8	76	18.7	201.5	143	15.8	248.6
10	7.7	253.5	77	18.4	202.6	144	15.3	248.6
11	7.9	258.2	78	18.5	203.0	145	15.0	249.0
12	7.6	268.4	79	18.8	202.8	146	14.6	250.3
13	6.8	273.7	80	19.7	202.9	147	14.7	250.6
14	5.6	274.2	81	21.3	205.0	148	14.7	248.8
15	3.9	276.3	82	21.9	206.1	149	14.3	248.9
16	3.3	271.3	83	21.4	206.0	150	14.0	250.4
17	2.9	265.2	84	21.3	205.7	151	13.7	252.2
18	2.6	254.3	85	21.8	206.0	152	13.6	252.8
19	2.4	240.4	86	22.2	206.2	153	13.5	252.8
20	2.5	237.8	87	22.3	206.6	154	13.2	253.5
21	2.5	240.4	88	23.0	208.6	155	12.8	255.7
22	2.6	245.4	89	22.8	208.3	156	12.7	256.4
23	2.6	253.4	90	23.1	209.8	157	12.7	255.2
24	2.7	264.2	91	23.4	210.7	158	12.6	253.3
25	3.2	279.2	92	23.6	211.2	159	12.5	251.6
26	3.5	281.8	93	23.4	211.2	160	12.3	250.6
27	3.7	282.7	94	23.0	210.9	161	12.1	251.0
28	4.0	283.9	95	22.8	210.8	162	11.8	253.3
29	4.5	284.3	96	22.7	210.8	163	11.5	255.8
30	5.0	283.9	97	22.9	211.3	164	11.2	258.2
31	5.4	283.4	98	23.2	211.7	165	10.9	258.3
32	5.6	283.6	99	23.4	211.5	166	10.5	259.3
33	5.7	284.1	100	23.1	210.2	167	10.3	263.0
34	5.7	285.0	101	23.3	210.2	168	10.2	267.4
35	5.6	285.7	102	23.4	210.2	169	10.4	270.0
36	5.5	285.6	103	23.4	210.2	170	10.5	270.0
37	5.7	286.4	104	23.3	210.1	171	10.5	268.5
38	5.9	288.3	105	23.2	210.0	172	10.2	268.6
39	5.6	290.6	106	23.7	207.5	173	9.9	270.9
40	5.2	292.0	107	23.7	206.7	174	9.7	277.6
41	4.7	290.1	108	23.5	206.6	175	9.9	278.3
42	4.4	287.1	109	23.5	206.6	176	10.4	273.3
43	4.1	286.4	110	23.6	206.7	177	10.7	269.7
44	3.4	290.7	111	23.9	206.8	178	10.8	269.3
45	2.5	293.9	112	24.1	206.7	179	10.7	270.3
46	1.5	292.6	113	24.0	206.6	180	10.6	270.6
47	0.8	272.6	114	23.9	207.2	181	10.5	269.2
48	0.7	222.5	115	23.9	209.3	182	10.6	266.8
49	1.0	185.2	116	24.0	211.9	183	10.6	263.0
50	1.3	163.6	117	24.1	214.7	184	10.6	257.8
51	1.7	151.1	118	24.4	217.2	185	10.4	255.9
52	2.1	138.3	119	24.6	219.5	186	10.0	255.9
53	2.6	126.5	120	24.8	222.0	187	9.7	257.7
54	3.2	117.8	121	24.9	225.1	188	9.5	262.7
55	3.9	111.0	122	24.9	229.2	189	9.6	258.1
56	5.2	111.2	123	24.8	231.2	190	9.9	248.3
57	6.6	113.4	124	24.5	233.2			
58	8.0	115.8	125	23.9	233.7			
59	9.4	122.6	126	23.3	233.9			
60	11.3	131.0	127	22.9	234.1			
61	13.3	142.4	128	22.6	234.3			
62	14.8	152.5	129	22.5	234.4			
63	16.0	162.8	130	22.5	235.6			
64	16.6	171.9	131	22.5	236.0			
65	15.7	187.5	132	22.1	236.2			
66	16.7	189.1	133	21.5	237.3			

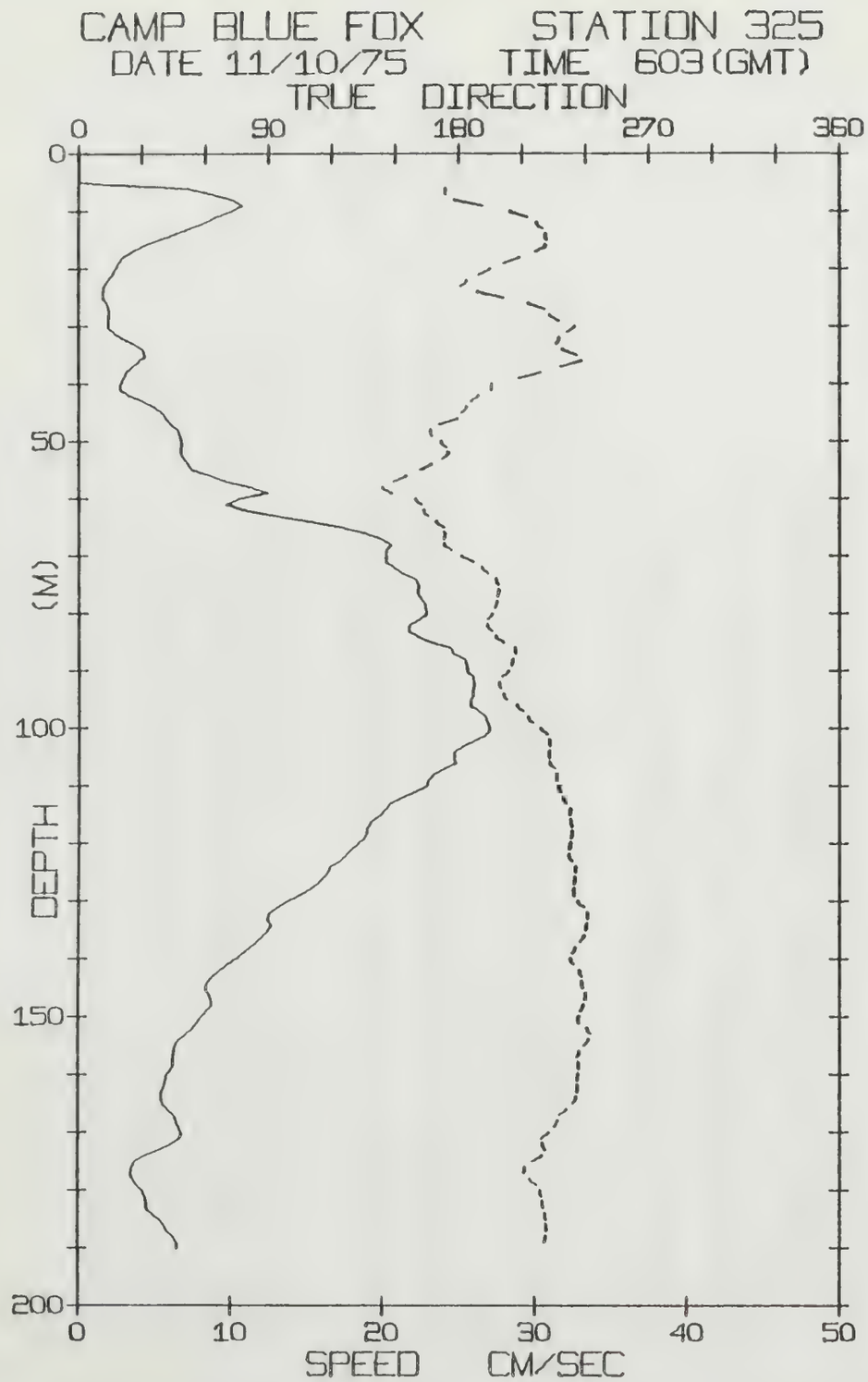
CAMP BLUE FOX
STATION 325
DATE 11/10/75
TIME 603(GMT)
TRUE DIRECTION
0
90
180
270
360
DEPTH (M)
0
50
100
150
200
SPEED CM/SEC
0
10
20
30
40
50

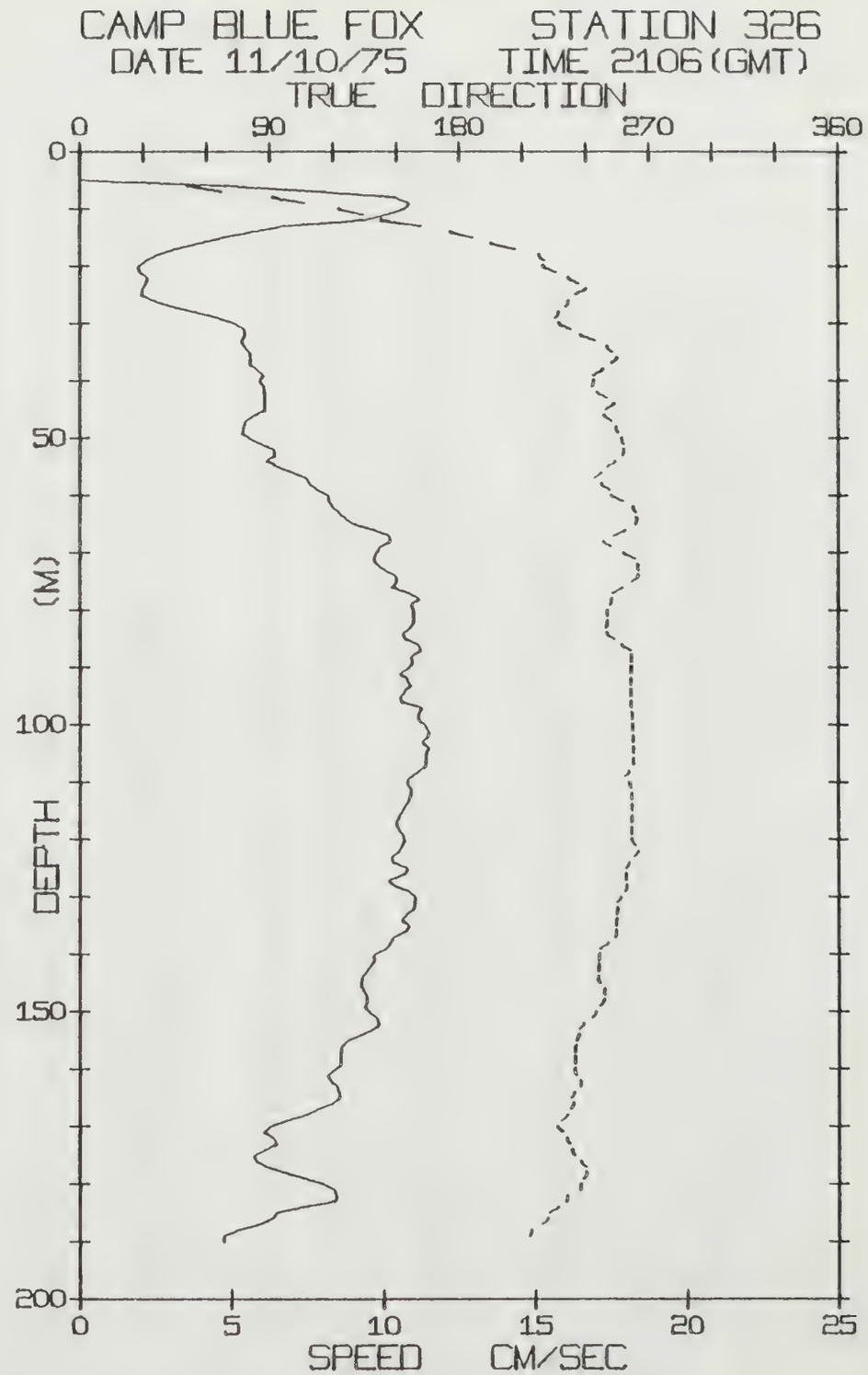
CAMP BLUE FOX
STATION 326
DATE 11/10/75
TIME 2106(GMT)
TRUE DIRECTION
0
90
180
270
360
DEPTH (M)
0
50
100
150
200
SPEED CM/SEC
0
5
10
15
20
25

BLUE FOX STATION 325 (190M.) 11/OCT/75 603 GMT
LAT= 73.4019N LONG= 135.3939W LTER= 0. LGER= 1.
NIVEL= -6.3 EIVEL= -1.3 NVER= 0. EVER= 0.

DPT	SPD	DRN	DPT	SPD	DRN	DPT	SPD	DRN
0	0.0	999.9	67	20.0	173.0	134	12.7	240.8
1	0.0	999.9	68	20.6	173.6	135	12.5	240.3
2	0.0	999.9	69	20.3	176.8	136	12.2	239.3
3	0.0	999.9	70	20.2	181.6	137	11.7	237.6
4	0.0	999.9	71	20.3	186.9	138	11.3	235.7
5	0.0	999.9	72	20.8	191.2	139	10.8	234.2
6	7.2	173.7	73	21.4	194.2	140	10.3	233.2
7	8.8	173.6	74	22.2	197.9	141	9.8	234.8
8	10.1	178.1	75	22.4	199.1	142	9.3	237.4
9	10.8	191.0	76	22.3	199.2	143	8.8	238.5
10	10.0	204.5	77	22.5	198.7	144	8.5	238.7
11	9.0	212.3	78	22.8	198.3	145	8.4	239.3
12	8.2	216.7	79	22.9	197.4	146	8.6	240.3
13	7.2	219.5	80	23.0	196.2	147	8.8	239.9
14	6.2	221.2	81	22.4	193.9	148	8.7	239.0
15	5.2	222.1	82	21.8	194.0	149	8.4	237.8
16	4.2	221.2	83	21.7	196.0	150	8.1	236.7
17	3.5	216.3	84	22.3	198.0	151	7.8	237.2
18	2.9	208.5	85	23.2	201.6	152	7.5	241.1
19	2.6	201.3	86	24.6	207.1	153	7.1	242.7
20	2.4	194.8	87	24.7	207.6	154	6.6	241.4
21	2.1	189.6	88	25.5	206.1	155	6.3	239.6
22	1.9	183.8	89	25.6	205.2	156	6.2	237.4
23	1.6	181.1	90	25.6	203.8	157	6.2	236.0
24	1.5	188.7	91	26.0	201.0	158	6.2	236.9
25	1.6	201.0	92	26.1	199.6	159	6.1	237.5
26	1.8	212.8	93	26.0	200.3	160	5.8	236.5
27	2.0	220.5	94	26.0	201.6	161	5.7	236.2
28	1.9	223.1	95	25.8	203.2	162	5.6	236.5
29	1.9	227.5	96	25.8	207.9	163	5.5	236.5
30	1.9	234.8	97	26.4	210.6	164	5.5	235.5
31	2.3	231.4	98	26.8	213.0	165	5.6	234.2
32	2.8	227.6	99	27.0	215.3	166	5.9	231.3
33	3.6	226.3	100	27.1	219.2	167	6.3	228.0
34	4.2	229.2	101	26.9	222.6	168	6.5	226.9
35	4.4	236.0	102	26.2	223.3	169	6.6	225.4
36	4.0	238.1	103	25.3	223.9	170	6.8	223.0
37	3.5	228.4	104	24.8	223.3	171	6.7	219.1
38	3.1	218.6	105	24.8	223.4	172	6.1	219.7
39	2.9	208.5	106	24.8	223.6	173	5.3	221.1
40	2.7	195.7	107	24.0	226.1	174	4.4	219.7
41	2.8	195.3	108	23.3	226.9	175	3.7	215.2
42	3.3	189.2	109	23.0	227.1	176	3.5	211.4
43	4.3	185.9	110	22.9	227.9	177	3.5	210.7
44	5.0	183.6	111	22.1	228.7	178	3.6	213.7
45	5.5	181.5	112	21.3	229.9	179	3.9	216.6
46	5.8	179.3	113	20.5	231.4	180	4.2	218.8
47	6.1	171.3	114	20.2	233.0	181	4.4	219.3
48	6.5	166.8	115	19.9	232.9	182	4.5	219.9
49	6.7	167.6	116	19.3	233.5	183	4.5	220.4
50	6.8	171.7	117	19.1	234.2	184	4.8	221.3
51	6.7	174.1	118	19.0	234.0	185	5.3	221.8
52	6.8	175.4	119	18.8	233.5	186	5.7	221.9
53	6.9	172.5	120	18.4	233.0	187	5.9	222.2
54	7.2	167.2	121	18.0	232.6	188	6.3	221.3
55	7.5	161.9	122	17.6	232.5	189	6.5	220.5
56	8.7	155.3	123	17.2	234.1	190	6.5	220.5
57	9.7	149.3	124	16.6	235.6			
58	11.3	143.9	125	16.4	235.7			
59	12.5	148.3	126	16.1	235.2			
60	10.5	159.6	127	15.7	234.9			
61	9.7	162.3	128	15.2	234.8			
62	10.8	163.2	129	14.5	235.0			
63	13.0	165.6	130	13.8	236.8			
64	15.2	169.6	131	13.1	239.4			
65	17.3	173.2	132	12.6	241.3			
66	18.9	173.6	133	12.4	241.4			

BLUE FOX STATION 326 (190M.) 11/OCT/75 2106 GMT
LAT= 73.3761N LONG= 135.3941W LTER= 0. LGER= 0.
NIVEL= -2.2 EIVEL= 4.3 NVER= 0. EVER= 0.

DPT	SPD	DRN	DPT	SPD	DRN	DPT	SPD	DRN
0	0.0	999.9	67	10.2	253.6	134	10.6	254.1
1	0.0	999.9	68	10.2	248.4	135	10.8	254.3
2	0.0	999.9	69	9.9	252.1	136	10.7	254.2
3	0.0	999.9	70	9.7	257.6	137	10.3	253.6
4	0.0	999.9	71	9.6	263.0	138	10.2	250.5
5	0.0	999.9	72	9.8	264.3	139	10.1	246.6
6	4.9	50.7	73	10.0	265.3	140	9.7	245.9
7	7.8	67.2	74	10.4	264.6	141	9.7	245.8
8	10.4	91.4	75	10.4	261.8	142	9.6	245.7
9	10.9	106.6	76	10.3	257.1	143	9.4	245.5
10	10.7	122.9	77	10.8	252.7	144	9.3	245.4
11	10.1	134.4	78	11.2	252.1	145	9.2	246.8
12	9.4	142.8	79	10.9	251.2	146	9.3	248.4
13	6.7	161.7	80	11.0	249.9	147	9.4	248.8
14	5.7	175.8	81	11.0	250.1	148	9.5	248.2
15	4.7	186.4	82	11.0	249.9	149	9.4	246.5
16	3.9	195.1	83	10.9	249.3	150	9.5	244.5
17	3.2	206.4	84	10.7	249.9	151	9.8	242.7
18	2.6	217.8	85	10.7	253.0	152	9.9	238.7
19	2.2	220.3	86	11.1	257.0	153	9.7	237.0
20	1.9	219.9	87	11.3	260.9	154	9.3	236.0
21	2.0	225.7	88	10.9	261.5	155	8.8	235.1
22	2.2	231.5	89	11.0	261.5	156	8.6	234.6
23	2.2	236.3	90	10.8	261.3	157	8.6	234.4
24	2.0	239.9	91	10.6	261.0	158	8.6	234.5
25	2.0	234.9	92	10.8	261.1	159	8.6	234.7
26	2.4	231.7	93	10.9	261.2	160	8.4	234.2
27	3.0	230.4	94	10.7	261.0	161	8.2	235.1
28	3.8	227.2	95	10.6	261.0	162	8.2	237.4
29	4.5	225.5	96	10.6	261.0	163	8.4	237.1
30	5.1	227.2	97	11.3	261.7	164	8.5	234.3
31	5.4	232.3	98	11.2	261.8	165	8.5	232.6
32	5.4	237.6	99	11.2	261.8	166	8.3	233.8
33	5.3	244.4	100	11.4	262.1	167	7.8	232.2
34	5.4	250.0	101	11.5	262.2	168	7.4	230.8
35	5.6	252.6	102	11.4	262.3	169	6.8	228.3
36	5.6	254.7	103	11.3	262.1	170	6.3	226.3
37	5.6	252.3	104	11.5	262.3	171	6.1	228.7
38	5.8	247.9	105	11.4	262.3	172	6.4	230.3
39	6.0	243.6	106	11.4	262.3	173	6.5	232.0
40	5.9	243.7	107	11.4	262.3	174	6.1	233.2
41	6.1	242.9	108	11.2	260.4	175	5.7	234.4
42	6.1	245.6	109	10.9	258.6	176	5.8	237.4
43	6.1	250.0	110	10.8	260.4	177	6.1	239.8
44	6.1	253.2	111	10.9	261.5	178	6.7	240.3
45	6.1	249.5	112	10.9	261.5	179	7.4	238.6
46	5.8	248.6	113	10.8	261.5	180	8.0	237.6
47	5.5	252.1	114	10.7	261.5	181	8.4	237.0
48	5.4	254.2	115	10.6	261.3	182	8.5	230.8
49	5.3	255.4	116	10.5	261.3	183	8.4	230.2
50	5.6	256.7	117	10.4	261.2	184	7.3	226.5
51	5.9	257.8	118	10.5	261.4	185	6.5	222.4
52	6.4	258.2	119	10.6	261.6	186	6.3	221.6
53	6.4	257.1	120	10.7	261.6	187	5.9	218.9
54	6.1	254.0	121	10.6	263.3	188	5.2	214.1
55	6.5	250.2	122	10.5	264.7	189	4.8	213.1
56	7.0	247.2	123	10.3	262.7	190	4.8	213.1
57	7.5	244.0	124	10.3	260.4			
58	7.6	247.2	125	10.8	258.8			
59	7.8	251.0	126	10.7	258.4			
60	8.2	252.0	127	10.2	258.9			
61	8.2	257.4	128	10.3	259.3			
62	8.3	262.3	129	10.9	258.3			
63	8.5	263.7	130	11.1	256.5			
64	8.7	264.1	131	11.0	254.5			
65	9.0	263.2	132	11.0	254.6			
66	9.6	258.5	133	10.8	254.3			

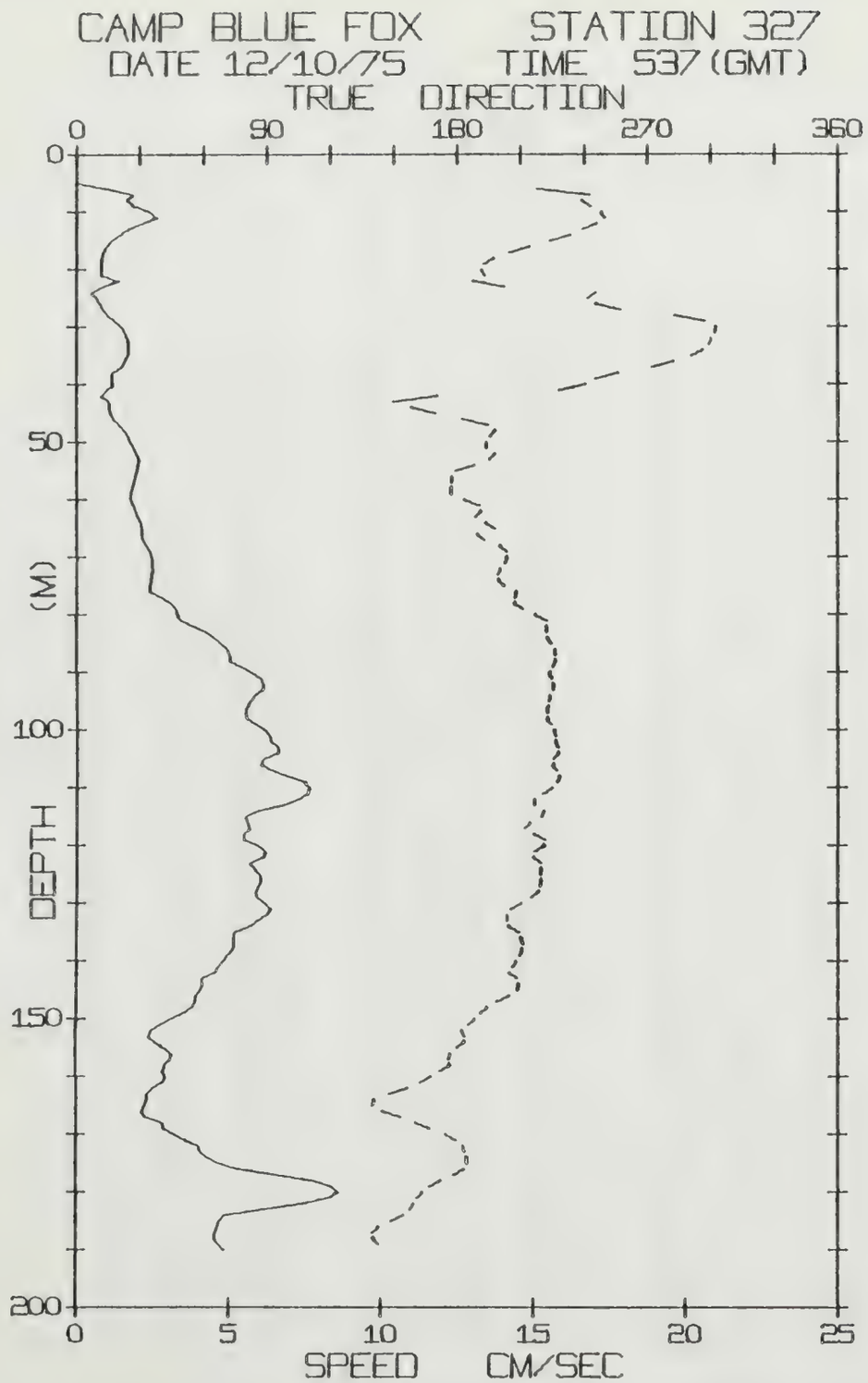
CAMP BLUE FOX
STATION 327
DATE 12/10/75
TIME 537 (GMT)
TRUE DIRECTION
0
90
180
270
360
DEPTH (M)
0
50
100
150
200
0
5
10
15
20
25
SPEED CM/SEC

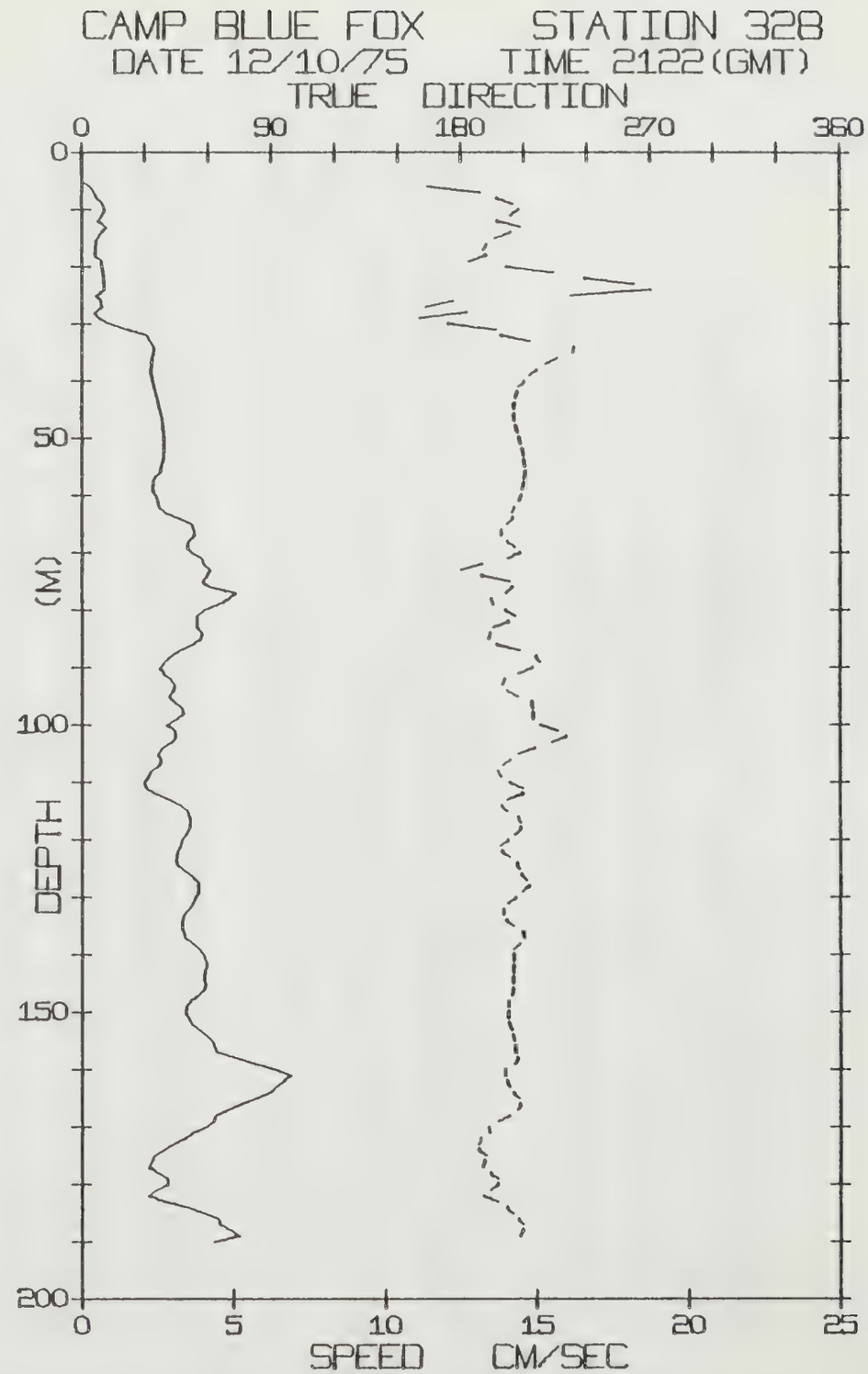
CAMP BLUE FOX
STATION 328
DATE 12/10/75
TIME 2122 (GMT)
TRUE DIRECTION
0
90
180
270
360
DEPTH (M)
0
50
100
150
200
0
5
10
15
20
25
SPEED CM/SEC

BLUE FOX STATION 327 (190M.) 12/OCT/75 537 GMT
LAT= 73.3714N LONG= 135.3052W LTER= 1. LGER= 2.
NIVEL= -0.2 EIVEL= 9.7 NVER= 0. EVER= 0.

DPT	SPD	DRN	DPT	SPD	DRN	DPT	SPD	DRN
0	0.0	999.9	67	2.2	192.5	134	5.7	204.7
1	0.0	999.9	68	2.3	200.5	135	5.2	209.4
2	0.0	999.9	69	2.4	203.6	136	5.1	210.7
3	0.0	999.9	70	2.5	203.7	137	5.2	211.4
4	0.0	999.9	71	2.5	202.7	138	5.1	210.9
5	0.0	999.9	72	2.5	200.6	139	5.0	209.7
6	1.0	217.7	73	2.4	199.6	140	4.8	208.2
7	1.9	242.4	74	2.4	200.1	141	4.7	206.4
8	1.7	239.1	75	2.4	202.8	142	4.5	204.9
9	1.9	243.1	76	2.4	208.2	143	4.1	208.4
10	2.4	248.3	77	2.8	207.4	144	4.1	209.3
11	2.6	249.8	78	3.1	207.3	145	4.1	208.5
12	2.2	246.0	79	3.3	211.4	146	3.9	204.8
13	1.7	239.5	80	3.3	217.1	147	3.9	199.1
14	1.4	233.7	81	3.4	222.3	148	3.8	194.3
15	1.1	224.1	82	3.8	222.3	149	3.5	191.2
16	1.0	214.3	83	4.3	222.2	150	3.1	188.4
17	0.9	204.9	84	4.5	223.2	151	2.8	185.6
18	0.8	197.4	85	4.8	225.0	152	2.5	182.4
19	0.8	192.9	86	5.0	226.5	153	2.4	183.6
20	0.8	191.4	87	5.0	226.7	154	2.6	183.5
21	0.8	192.9	88	5.0	226.6	155	2.9	180.0
22	1.4	187.7	89	5.4	225.5	156	3.1	176.9
23	0.8	202.3	90	5.8	224.1	157	3.1	176.0
24	0.5	245.6	91	6.0	225.3	158	2.9	176.7
25	0.7	241.9	92	6.2	225.9	159	2.8	172.4
26	0.8	245.8	93	6.1	225.7	160	2.9	167.5
27	0.9	257.4	94	5.9	224.4	161	2.8	162.7
28	1.0	283.1	95	5.7	223.6	162	2.5	156.6
29	1.3	297.2	96	5.6	222.8	163	2.3	148.2
30	1.5	302.2	97	5.6	222.7	164	2.3	141.1
31	1.6	302.0	98	5.6	222.9	165	2.2	140.2
32	1.7	300.1	99	5.9	224.8	166	2.2	144.8
33	1.7	299.1	100	6.2	226.4	167	2.3	153.5
34	1.7	296.0	101	6.4	227.2	168	2.8	160.5
35	1.7	291.2	102	6.4	227.4	169	2.9	167.4
36	1.5	282.4	103	6.6	228.3	170	3.2	174.7
37	1.5	272.2	104	6.6	228.3	171	3.6	179.4
38	1.2	256.6	105	6.2	226.2	172	4.0	182.8
39	1.2	245.7	106	6.0	225.6	173	4.1	183.9
40	1.2	240.6	107	6.4	227.5	174	4.3	184.8
41	1.0	228.6	108	6.9	228.9	175	4.7	184.9
42	0.8	170.7	109	7.5	227.8	176	5.3	183.5
43	1.1	149.8	110	7.7	225.5	177	6.5	178.9
44	1.1	158.3	111	7.6	221.2	178	7.7	172.4
45	1.1	169.9	112	7.3	217.0	179	8.4	167.6
46	1.2	182.2	113	6.8	216.7	180	8.6	163.7
47	1.4	194.7	114	6.0	221.2	181	8.3	161.3
48	1.6	197.9	115	5.6	220.2	182	7.4	159.5
49	1.7	195.6	116	5.6	214.6	183	6.2	157.9
50	1.8	193.8	117	5.7	212.3	184	4.9	154.8
51	1.9	193.9	118	5.5	216.4	185	4.7	148.9
52	2.0	197.7	119	5.5	221.9	186	4.6	143.1
53	2.1	195.4	120	6.0	221.1	187	4.6	140.5
54	2.0	188.2	121	6.2	216.9	188	4.5	140.8
55	2.0	179.5	122	6.2	216.2	189	4.7	143.0
56	1.9	177.7	123	5.7	219.9	190	4.8	145.4
57	1.9	177.3	124	5.8	219.7			
58	1.8	177.1	125	6.0	219.6			
59	1.8	177.0	126	6.1	219.8			
60	1.8	183.3	127	6.0	219.3			
61	1.9	190.4	128	5.9	218.2			
62	2.0	191.3	129	6.0	215.1			
63	2.0	188.7	130	6.2	210.4			
64	2.1	193.5	131	6.4	206.0			
65	2.2	198.1	132	6.3	203.8			
66	2.1	189.9	133	6.0	203.7			

BLUE FOX STATION 328 (190M.) 12/OCT/75 2122 GMT
LAT= 73.3755N LONG= 135.1471W LTER= 0. LGER= 0.
NIVEL= 3.8 EIVEL= 4.4 NVER= 0. EVER= 0.

DPT	SPD	DRN	DPT	SPD	DRN	DPT	SPD	DRN
0	0.0	999.9	67	3.7	199.2	134	3.3	201.6
1	0.0	999.9	68	3.5	201.8	135	3.3	204.9
2	0.0	999.9	69	3.5	205.7	136	3.4	209.2
3	0.0	999.9	70	3.6	207.9	137	3.4	210.3
4	0.0	999.9	71	4.0	202.2	138	3.6	207.7
5	0.0	999.9	72	4.0	190.0	139	3.9	205.1
6	0.3	164.4	73	4.2	180.3	140	4.0	204.7
7	0.4	189.1	74	4.1	190.0	141	4.1	204.9
8	0.5	197.3	75	4.0	202.8	142	4.1	204.9
9	0.7	204.7	76	4.2	204.3	143	4.0	204.7
10	0.8	207.2	77	5.1	201.5	144	4.0	204.5
11	0.7	203.7	78	4.9	194.6	145	4.1	204.8
12	0.5	197.4	79	4.5	195.4	146	4.0	204.6
13	0.8	208.1	80	4.0	201.1	147	3.9	203.8
14	0.7	203.9	81	3.8	206.0	148	3.6	202.8
15	0.5	196.4	82	3.8	202.8	149	3.5	202.2
16	0.5	192.3	83	3.8	195.6	150	3.4	202.2
17	0.4	190.7	84	4.0	194.0	151	3.5	202.7
18	0.4	192.1	85	3.9	193.0	152	3.6	203.2
19	0.6	184.2	86	3.7	197.1	153	3.9	204.2
20	0.7	201.7	87	3.2	207.4	154	4.1	205.0
21	0.7	224.0	88	3.0	215.7	155	4.3	205.7
22	0.7	239.2	89	2.7	217.6	156	4.4	205.9
23	0.7	262.1	90	2.6	214.3	157	4.5	206.1
24	0.8	270.4	91	2.7	207.8	158	5.1	207.1
25	0.5	232.5	92	2.9	200.6	159	5.7	205.4
26	0.6	176.5	93	3.1	199.5	160	6.4	201.1
27	0.7	163.8	94	3.0	201.7	161	6.9	200.7
28	0.4	182.9	95	2.9	206.6	162	6.7	201.9
29	0.6	160.6	96	3.1	213.8	163	6.4	203.3
30	0.9	173.9	97	3.3	214.3	164	6.2	205.0
31	1.5	196.5	98	3.4	214.5	165	5.8	207.4
32	2.2	199.0	99	3.1	214.2	166	5.3	208.1
33	2.3	212.5	100	2.8	218.1	167	4.8	206.9
34	2.4	233.6	101	3.1	225.9	168	4.4	202.9
35	2.4	233.1	102	3.1	230.0	169	4.3	198.1
36	2.3	225.9	103	3.0	223.4	170	4.1	193.2
37	2.3	220.5	104	2.7	215.3	171	3.7	193.7
38	2.3	216.3	105	2.5	207.7	172	3.4	189.5
39	2.3	212.8	106	2.6	203.4	173	3.0	188.4
40	2.4	210.0	107	2.6	200.1	174	2.7	188.6
41	2.4	208.0	108	2.3	197.8	175	2.4	191.8
42	2.5	206.5	109	2.2	199.2	176	2.3	191.0
43	2.5	205.6	110	2.1	203.1	177	2.2	190.1
44	2.5	205.2	111	2.1	209.3	178	2.5	194.1
45	2.6	205.1	112	2.4	209.1	179	2.8	197.1
46	2.6	205.3	113	2.9	202.1	180	2.9	197.5
47	2.7	205.8	114	3.3	199.3	181	2.5	193.9
48	2.7	206.4	115	3.5	201.6	182	2.2	191.0
49	2.7	207.1	116	3.6	207.2	183	2.7	197.0
50	2.7	207.9	117	3.6	208.4	184	3.5	201.9
51	2.7	208.7	118	3.5	208.4	185	4.0	204.4
52	2.7	209.4	119	3.4	205.8	186	4.5	207.2
53	2.7	210.0	120	3.3	202.4	187	4.6	209.5
54	2.7	210.5	121	3.3	198.8	188	4.9	209.0
55	2.6	210.7	122	3.2	199.8	189	5.2	207.8
56	2.6	210.9	123	3.1	202.8	190	4.4	205.2
57	2.4	209.9	124	3.1	206.6			
58	2.3	209.4	125	3.3	207.6			
59	2.3	208.8	126	3.6	208.7			
60	2.4	208.3	127	3.8	211.4			
61	2.5	207.3	128	3.9	212.5			
62	2.6	205.5	129	3.9	209.1			
63	2.8	204.1	130	3.8	206.1			
64	3.2	204.6	131	3.7	202.3			
65	3.6	202.0	132	3.5	200.5			
66	3.7	199.3	133	3.4	200.3			

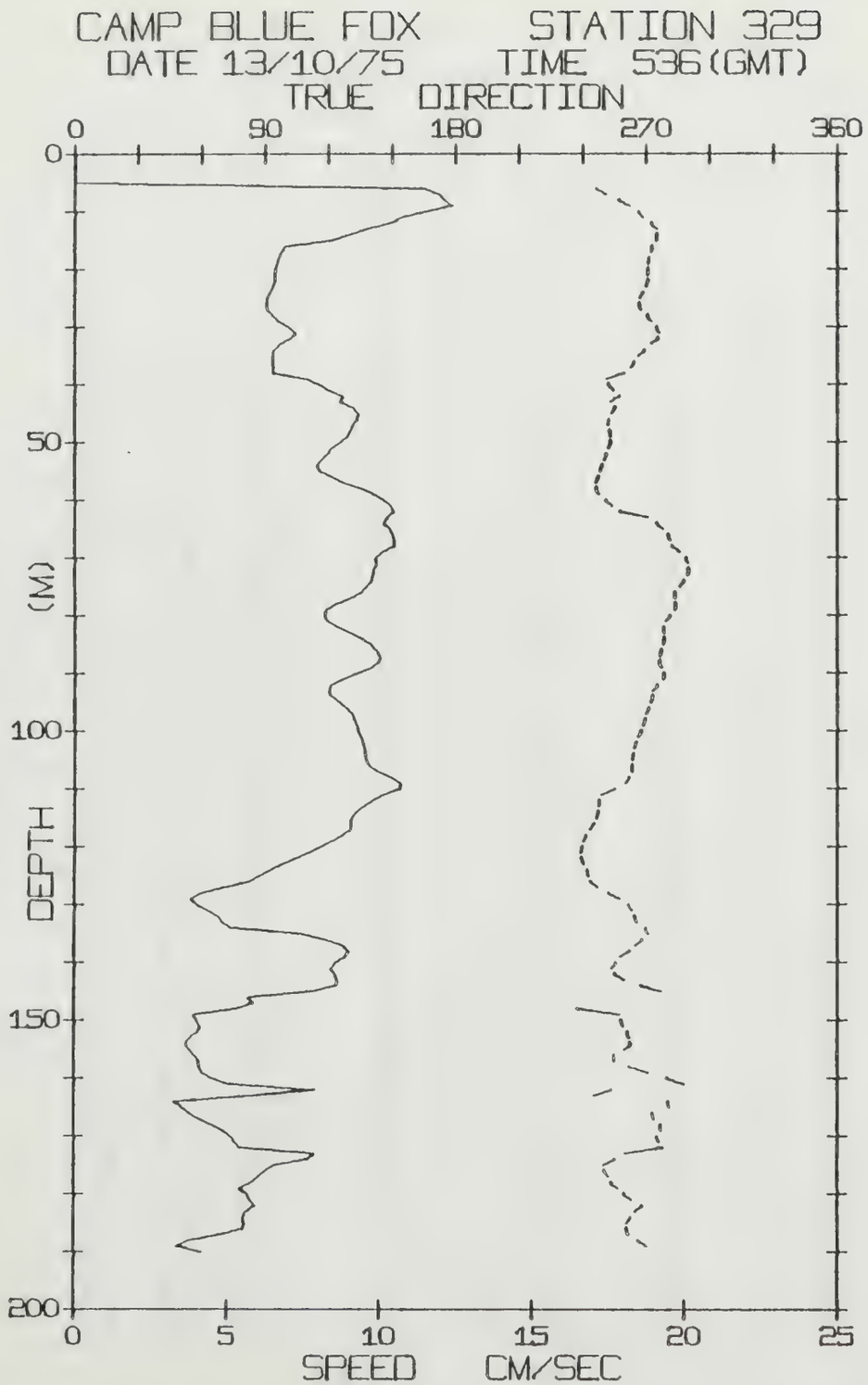
CAMP BLUE FOX
STATION 329
DATE 13/10/75
TIME 536(GMT)
TRUE DIRECTION
0
90
180
270
360
DEPTH (M)
0
50
100
150
200
SPEED CM/SEC
0
5
10
15
20
25

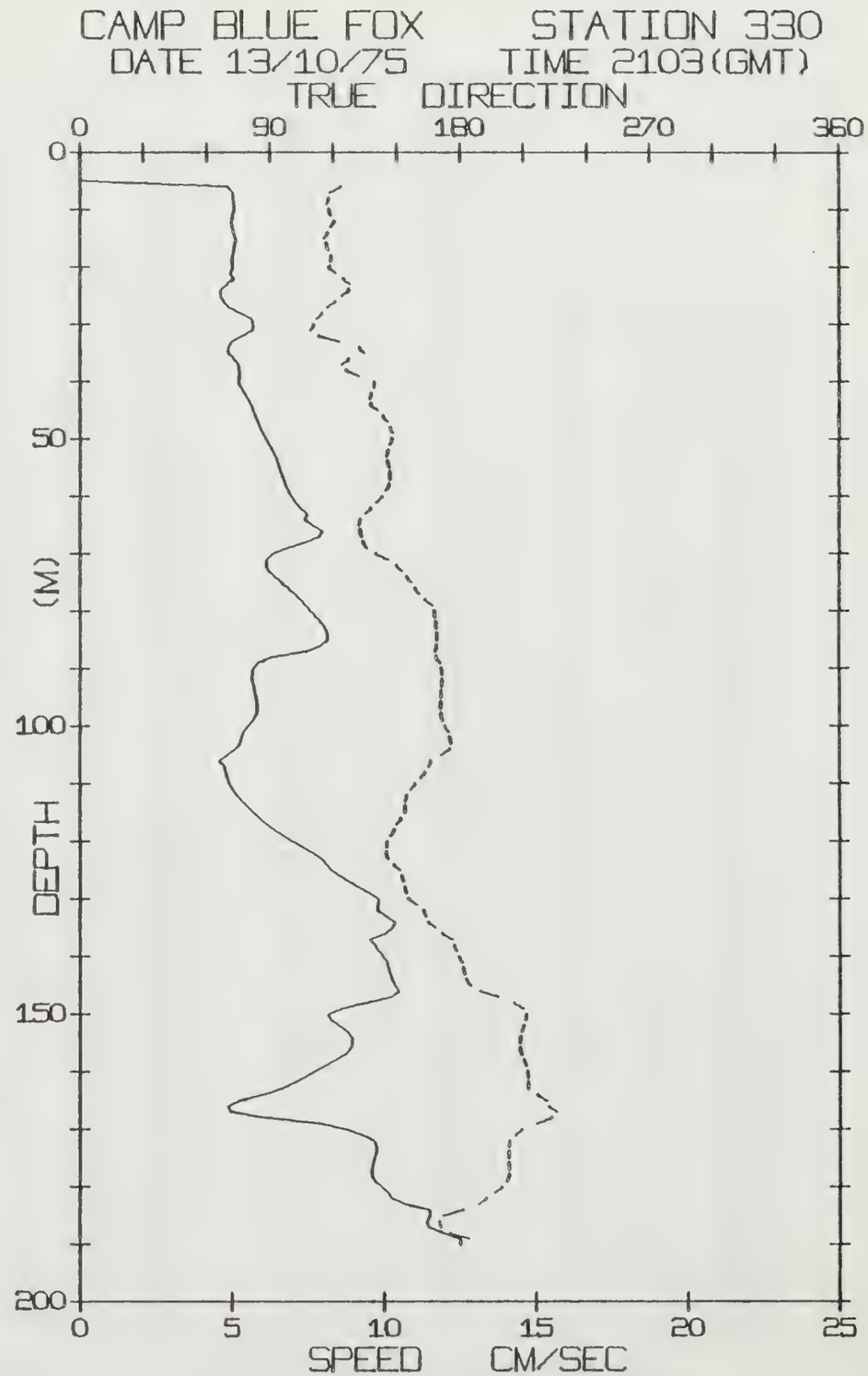
CAMP BLUE FOX
STATION 330
DATE 13/10/75
TIME 2103(GMT)
TRUE DIRECTION
0
90
180
270
360
DEPTH (M)
0
50
100
150
200
SPEED CM/SEC
0
5
10
15
20
25

BLUE FOX STATION 329 (190M.) 13/OCT/75 536 GMT
LAT= 73.3778N LONG= 135.1343W LTER= 1. LGER= 2.
NIVEL= -1.9 EIVEL= -9.3 NVER= 0. EVER= 0.

DPT	SPD	DRN	DPT	SPD	DRN	DPT	SPD	DRN
0	0.0	999.9	67	10.5	281.4	134	5.1	269.7
1	0.0	999.9	68	10.5	282.5	135	7.4	271.0
2	0.0	999.9	69	10.1	286.0	136	8.2	268.3
3	0.0	999.9	70	9.9	288.9	137	8.8	265.5
4	0.0	999.9	71	9.9	289.9	138	9.0	262.5
5	0.0	999.9	72	9.8	290.1	139	8.9	257.9
6	11.4	246.4	73	9.8	289.5	140	8.6	256.0
7	12.0	250.6	74	9.7	288.0	141	8.4	254.2
8	12.1	256.9	75	9.6	286.0	142	8.5	255.5
9	12.4	261.8	76	9.4	283.9	143	8.6	259.8
10	11.5	266.5	77	9.0	283.8	144	8.6	267.8
11	10.7	268.5	78	8.6	284.2	145	7.8	276.9
12	10.4	272.3	79	8.2	283.6	146	5.7	282.5
13	9.6	274.6	80	8.2	281.2	147	5.9	236.5
14	9.0	274.9	81	8.3	279.4	148	5.3	237.6
15	8.4	274.6	82	8.7	278.4	149	3.9	257.6
16	6.9	272.7	83	9.1	278.8	150	4.0	258.6
17	6.8	272.0	84	9.4	278.6	151	4.1	259.5
18	6.7	271.2	85	9.7	277.8	152	4.0	261.1
19	6.6	270.6	86	9.9	276.9	153	3.8	262.3
20	6.6	270.4	87	10.0	276.4	154	3.6	263.1
21	6.6	270.6	88	10.0	276.4	155	3.8	260.2
22	6.5	270.5	89	9.7	277.6	156	4.0	255.1
23	6.5	269.5	90	9.2	278.6	157	4.1	255.0
24	6.4	268.1	91	8.8	278.1	158	4.1	261.9
25	6.3	266.7	92	8.4	275.6	159	4.2	270.7
26	6.3	266.5	93	8.3	273.6	160	4.5	280.0
27	6.3	267.4	94	8.5	273.0	161	5.1	287.8
28	6.5	270.2	95	8.7	272.2	162	7.9	253.8
29	6.7	272.3	96	8.9	271.3	163	5.9	245.7
30	7.0	274.8	97	9.1	270.3	164	3.3	280.4
31	7.2	276.0	98	9.2	269.5	165	3.5	281.1
32	7.1	275.2	99	9.3	268.7	166	3.8	273.1
33	6.7	272.2	100	9.3	267.7	167	4.1	273.9
34	6.5	269.1	101	9.4	266.4	168	4.5	276.8
35	6.5	266.4	102	9.5	265.3	169	4.9	277.2
36	6.5	264.4	103	9.5	264.4	170	5.1	275.2
37	6.5	262.8	104	9.6	263.9	171	5.3	276.0
38	6.5	259.7	105	9.6	263.7	172	5.4	277.7
39	7.6	251.6	106	9.7	263.4	173	7.9	260.3
40	8.1	252.3	107	10.0	263.4	174	7.7	255.5
41	8.3	254.7	108	10.4	262.2	175	6.6	250.1
42	8.8	257.5	109	10.7	260.6	176	6.3	250.5
43	8.7	253.2	110	10.7	255.6	177	6.0	252.1
44	9.2	255.3	111	10.1	249.4	178	5.8	253.7
45	9.3	253.7	112	9.8	248.1	179	5.4	256.6
46	9.2	252.2	113	9.5	247.5	180	5.7	259.6
47	9.1	251.6	114	9.2	247.3	181	5.8	263.3
48	9.0	252.6	115	9.1	246.7	182	5.9	268.0
49	8.9	253.2	116	9.1	245.3	183	5.6	265.1
50	8.7	252.9	117	9.0	243.7	184	5.5	262.7
51	8.4	252.0	118	8.8	241.8	185	5.6	260.9
52	8.3	250.8	119	8.4	240.5	186	5.5	260.9
53	8.1	249.9	120	8.1	239.6	187	4.8	262.0
54	7.9	248.8	121	7.7	239.2	188	3.8	266.4
55	8.1	247.9	122	7.2	239.8	189	3.4	270.2
56	8.5	247.0	123	6.8	240.8	190	4.2	283.5
57	8.8	245.8	124	6.4	242.2			
58	9.4	246.3	125	6.1	242.9			
59	9.8	247.7	126	5.7	244.1			
60	10.2	250.8	127	4.9	247.1			
61	10.4	253.8	128	4.2	252.4			
62	10.5	257.9	129	3.8	257.6			
63	10.3	270.6	130	4.0	261.8			
64	10.1	274.9	131	4.4	263.5			
65	10.4	277.8	132	4.7	264.9			
66	10.4	280.2	133	4.9	265.9			

BLUE FOX STATION 330 (190M.) 13/OCT/75 2103 GMT
LAT= 73.3493N LONG= 135.2882W LTER= 1. LGER= 2.
NIVEL= -7.5 EIVEL= -1.4 NVER= 0. EVER= 0.

DPT	SPD	DRN	DPT	SPD	DRN	DPT	SPD	DRN
0	0.0	999.9	67	7.9	133.7	134	10.4	165.1
1	0.0	999.9	68	7.4	134.5	135	10.3	168.2
2	0.0	999.9	69	6.8	136.1	136	10.1	171.6
3	0.0	999.9	70	6.3	140.2	137	9.6	176.2
4	0.0	999.9	71	6.1	145.5	138	9.7	177.3
5	0.0	999.9	72	6.1	149.7	139	9.8	178.4
6	4.9	123.4	73	6.2	152.3	140	10.0	179.8
7	5.0	118.7	74	6.4	154.8	141	10.1	181.1
8	5.1	117.6	75	6.6	157.2	142	10.2	181.9
9	5.1	116.7	76	6.9	158.8	143	10.2	182.6
10	5.1	117.9	77	7.1	160.9	144	10.3	183.4
11	5.0	119.0	78	7.3	163.6	145	10.4	185.3
12	5.0	120.3	79	7.4	167.0	146	10.5	189.7
13	5.0	118.7	80	7.6	168.0	147	10.3	198.2
14	5.1	117.2	81	7.8	168.3	148	9.4	205.7
15	5.1	115.7	82	7.9	168.7	149	8.6	209.6
16	5.1	116.7	83	8.1	169.1	150	8.2	211.2
17	5.1	117.8	84	8.2	169.3	151	8.3	210.9
18	5.0	118.9	85	8.1	169.3	152	8.5	210.0
19	5.0	118.6	86	7.9	168.8	153	8.8	209.0
20	5.1	118.0	87	7.4	168.0	154	9.0	208.3
21	5.0	121.1	88	6.3	168.8	155	9.0	208.2
22	5.1	124.9	89	5.8	170.4	156	8.9	208.6
23	4.8	127.7	90	5.7	171.4	157	8.7	209.4
24	4.6	127.1	91	5.7	171.6	158	8.4	210.5
25	4.6	124.2	92	5.7	171.5	159	8.0	211.5
26	4.7	120.9	93	5.7	171.3	160	7.7	212.1
27	4.9	117.1	94	5.8	171.0	161	7.4	212.5
28	5.3	114.7	95	5.8	170.9	162	7.0	212.7
29	5.7	112.5	96	5.8	170.8	163	6.6	212.4
30	5.7	110.9	97	5.8	170.9	164	6.0	216.8
31	5.7	109.4	98	5.8	171.2	165	5.3	221 1
32	5.4	113.2	99	5.7	171.9	166	4.9	222.3
33	5.0	122.6	100	5.5	173.1	167	5.0	225.8
34	4.9	132.5	101	5.4	174.6	168	6.1	223.7
35	4.9	134.8	102	5.3	175.3	169	7.9	216.6
36	5.1	127.3	103	5.3	176.0	170	8.7	209.2
37	5.2	124.1	104	5.1	174.8	171	9.3	206.3
38	5.3	126.2	105	4.8	170.9	172	9.7	203.6
39	5.2	132.2	106	4.6	166.4	173	9.8	202.9
40	5.2	139.4	107	4.7	164.9	174	9.7	202.9
41	5.3	139.2	108	4.8	163.3	175	9.7	203.2
42	5.4	138.2	109	4.9	161.0	176	9.6	203.5
43	5.6	137.4	110	4.9	158.7	177	9.6	203.5
44	5.6	138.2	111	5.0	156.6	178	9.6	203.1
45	5.7	141.0	112	5.2	154.6	179	9.7	202.1
46	5.8	143.7	113	5.3	153.7	180	9.9	199.8
47	5.9	145.8	114	5.5	153.8	181	10.1	196.6
48	6.0	147.2	115	5.7	153.7	182	10.3	192.5
49	6.0	148.5	116	5.9	151.8	183	10.7	188.9
50	6.1	147.8	117	6.1	149.9	184	11.5	181.4
51	6.2	146.8	118	6.4	148.5	185	11.5	172.4
52	6.4	145.8	119	6.7	146.9	186	11.4	170.3
53	6.5	145.2	120	7.0	145.4	187	11.5	170.9
54	6.5	146.0	121	7.3	144.8	188	11.9	175.2
55	6.6	146.8	122	7.7	144.9	189	12.5	184.1
56	6.6	147.1	123	7.9	146.1	190	12.5	184.1
57	6.7	146.8	124	8.1	148.8			
58	6.8	146.3	125	8.3	151.5			
59	6.9	144.7	126	8.6	152.7			
60	7.0	143.0	127	8.9	153.4			
61	7.1	140.7	128	9.2	154.1			
62	7.3	137.9	129	9.6	154.8			
63	7.5	135.5	130	9.8	156.2			
64	7.4	132.9	131	9.8	159.8			
65	7.6	132.0	132	9.8	162.9			
66	8.0	132.9	133	10.1	163.9			

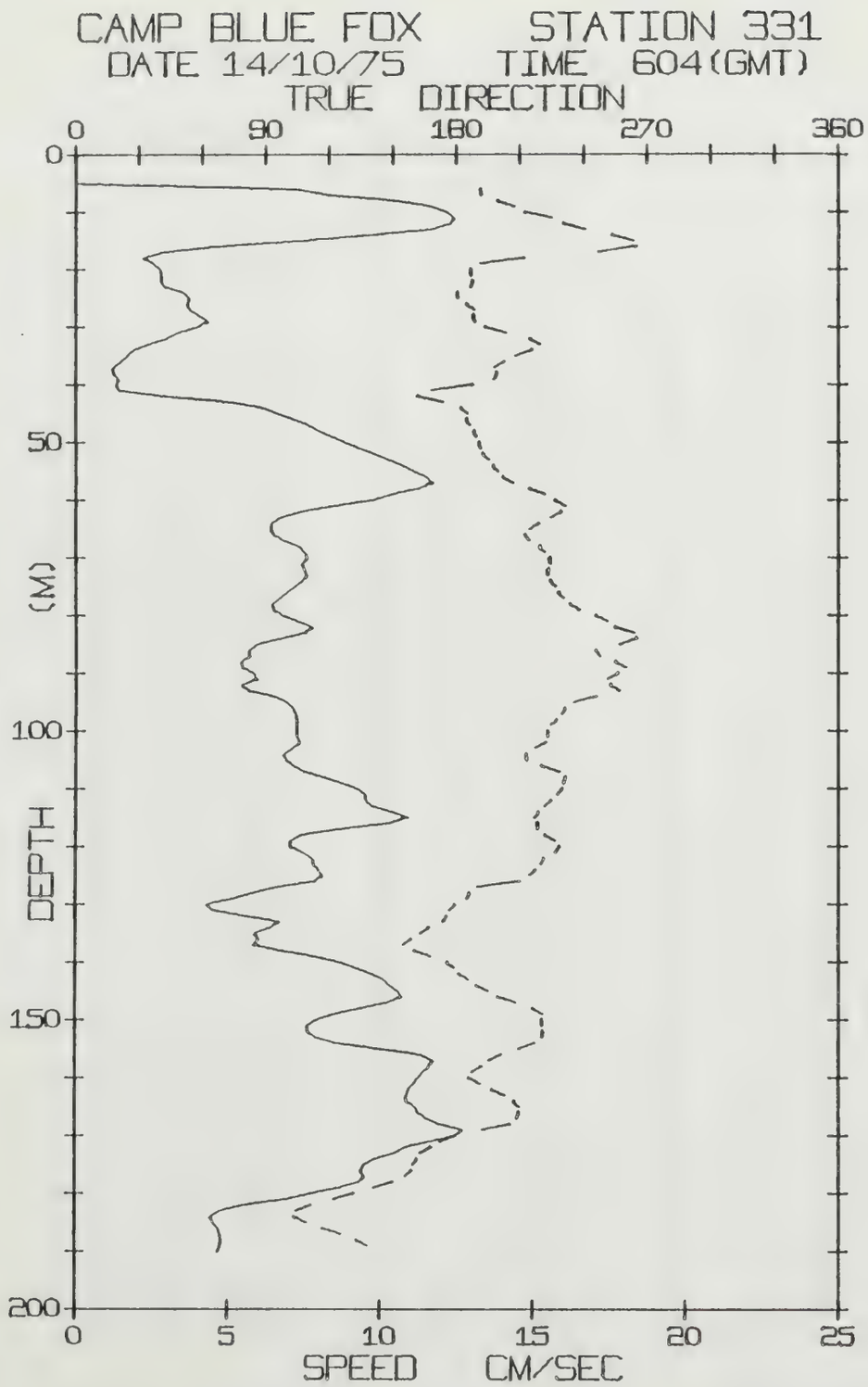
CAMP BLUE FOX STATION 331
DATE 14/10/75 TIME 604(GMT)
TRUE DIRECTION
0 90 180 270 360
DEPTH (M)
0 50 100 150 200
0 5 10 15 20 25
SPEED CM/SEC

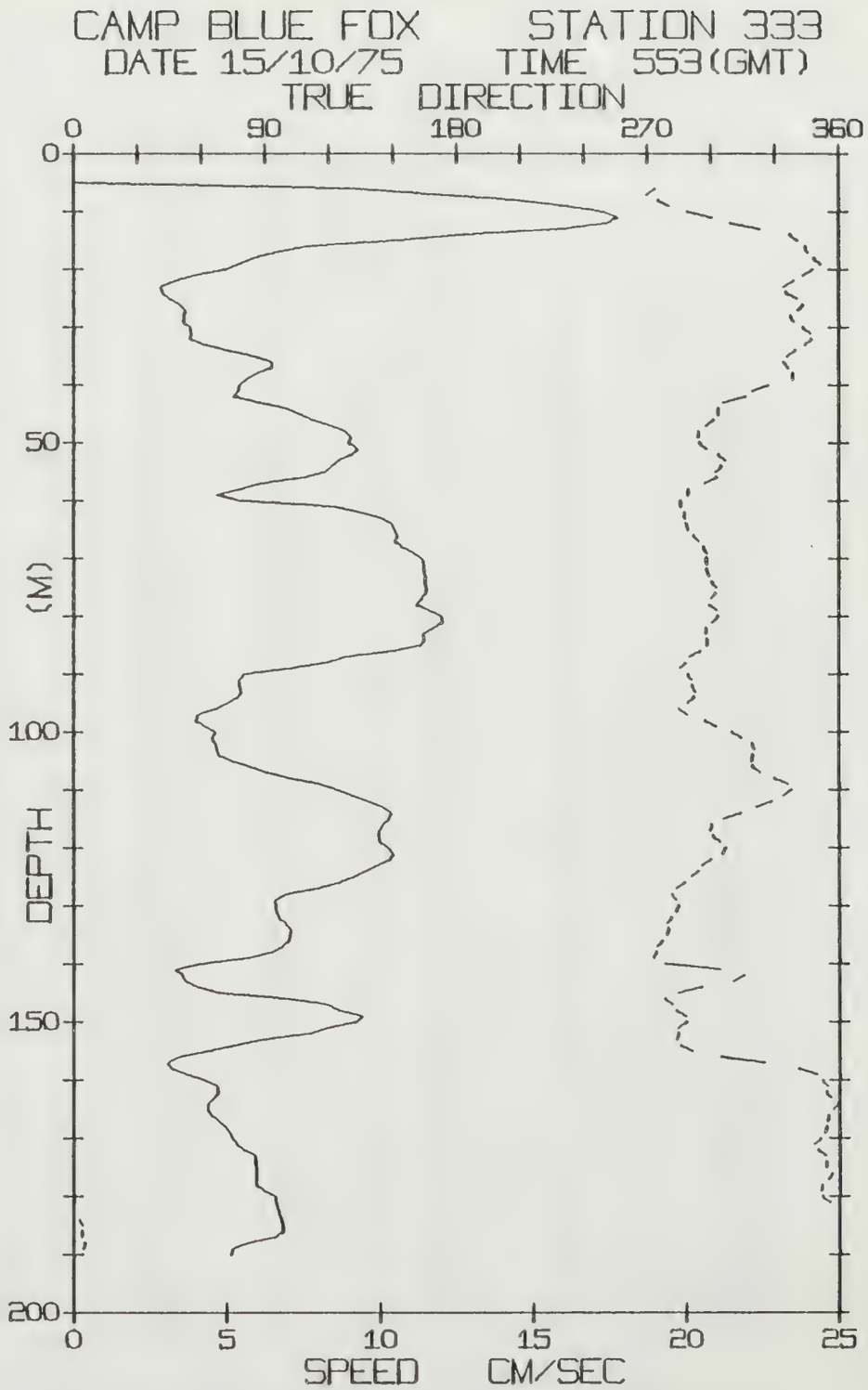
CAMP BLUE FOX STATION 333
DATE 15/10/75 TIME 553(GMT)
TRUE DIRECTION
0 90 180 270 360
DEPTH (M)
0 50 100 150 200
0 5 10 15 20 25
SPEED CM/SEC

BLUE FOX STATION 331 (190M.) 14/OCT/75 604 GMT
LAT= 73.3282N LONG= 135.3465W LTER= 13. LGER= 21.
NIVEL= -5.9 EIVEL= -5.0 NVER= 1. EVER= 1.

DPT	SPD	DRN	DPT	SPD	DRN	DPT	SPD	DRN
0	0.0	999.9	67	6.8	214.7	134	6.4	167.4
1	0.0	999.9	68	7.3	219.5	135	5.9	163.4
2	0.0	999.9	69	7.5	221.5	136	6.0	158.8
3	0.0	999.9	70	7.6	224.4	137	5.9	155.3
4	0.0	999.9	71	7.4	224.9	138	6.7	160.5
5	0.0	999.9	72	7.5	223.7	139	7.9	168.0
6	7.2	191.3	73	7.6	223.5	140	8.7	176.0
7	8.3	191.8	74	7.5	224.7	141	9.2	179.0
8	10.5	199.3	75	7.2	227.3	142	9.7	181.5
9	11.7	207.2	76	7.0	228.6	143	10.1	185.9
10	12.2	212.2	77	6.7	230.8	144	10.3	189.7
11	12.4	225.0	78	6.5	234.0	145	10.6	194.8
12	12.3	230.6	79	6.5	238.3	146	10.7	200.0
13	11.7	240.8	80	6.8	246.0	147	10.3	208.4
14	9.7	253.7	81	7.3	251.2	148	9.4	216.2
15	7.4	263.5	82	7.8	255.1	149	8.5	220.8
16	4.6	264.9	83	7.6	264.2	150	7.9	220.5
17	2.9	247.1	84	6.7	265.4	151	7.6	220.6
18	2.2	212.0	85	6.0	257.6	152	7.6	220.9
19	2.6	191.4	86	5.7	246.1	153	7.9	220.2
20	2.8	186.8	87	5.7	247.9	154	8.6	216.9
21	2.8	186.6	88	5.4	255.4	155	10.0	209.6
22	2.8	187.4	89	5.5	260.2	156	11.3	201.4
23	2.9	186.5	90	5.9	256.8	157	11.7	195.7
24	3.6	180.4	91	6.0	251.8	158	11.6	192.1
25	3.7	180.7	92	5.5	253.2	159	11.4	187.7
26	3.7	184.6	93	5.7	257.2	160	11.2	186.3
27	3.8	188.6	94	6.6	246.4	161	11.1	191.1
28	4.1	187.9	95	6.9	235.8	162	10.9	197.0
29	4.4	188.8	96	7.2	231.5	163	10.9	202.7
30	4.0	193.8	97	7.3	230.3	164	10.9	207.4
31	3.3	203.5	98	7.3	227.6	165	11.2	209.5
32	3.0	214.6	99	7.3	224.8	166	11.3	209.5
33	2.4	219.3	100	7.3	223.4	167	11.5	208.7
34	1.9	215.5	101	7.3	223.1	168	11.9	205.6
35	1.7	208.0	102	7.4	222.1	169	12.7	192.4
36	1.5	202.7	103	7.1	217.1	170	12.5	179.2
37	1.2	198.2	104	6.8	213.0	171	11.7	173.1
38	1.2	199.1	105	6.9	213.5	172	10.8	168.3
39	1.4	198.0	106	7.2	220.2	173	10.5	163.5
40	1.3	187.7	107	7.5	228.8	174	9.9	161.5
41	1.4	168.6	108	8.1	231.5	175	9.5	159.7
42	2.9	161.6	109	8.7	230.6	176	9.4	158.8
43	5.1	173.7	110	9.3	229.9	177	9.5	156.2
44	6.2	182.2	111	9.5	228.2	178	9.3	150.3
45	6.6	184.9	112	9.6	225.1	179	8.7	141.3
46	7.2	184.8	113	9.8	221.8	180	7.7	131.7
47	7.7	186.2	114	10.4	218.8	181	6.9	122.3
48	8.0	188.2	115	10.9	217.2	182	5.6	111.5
49	8.4	189.4	116	10.3	218.4	183	4.8	104.6
50	8.9	190.5	117	8.7	218.4	184	4.5	103.5
51	9.3	191.6	118	7.4	222.1	185	4.5	109.2
52	9.8	192.7	119	7.1	226.8	186	4.7	117.2
53	10.3	195.3	120	7.0	228.6	187	4.8	125.6
54	10.8	197.5	121	7.5	227.1	188	4.8	133.0
55	11.1	199.7	122	7.8	221.1	189	4.8	138.0
56	11.5	202.1	123	7.8	220.1	190	4.7	140.6
57	11.8	206.7	124	8.0	217.5			
58	11.3	214.6	125	8.1	215.0			
59	10.4	221.8	126	7.9	210.1			
60	9.8	227.0	127	6.6	190.3			
61	8.5	231.5	128	5.9	186.3			
62	7.4	229.8	129	5.2	185.1			
63	6.8	224.9	130	4.3	179.5			
64	6.4	219.0	131	4.5	177.3			
65	6.4	214.8	132	5.6	175.6			
66	6.5	212.9	133	6.7	174.0			

BLUE FOX STATION 333 (190M.) 15/OCT/75 553 GMT
LAT= 73.3233N LONG= 135.5432W LTER= 0. LGER= 0.
NIVEL= 5.0 EIVEL= -8.9 NVER= 0. EVER= 0.

DPT	SPD	DRN	DPT	SPD	DRN	DPT	SPD	DRN
0	0.0	999.9	67	10.5	293.9	134	7.1	279.7
1	0.0	999.9	68	10.7	296.3	135	7.1	278.7
2	0.0	999.9	69	11.1	297.8	136	7.0	276.7
3	0.0	999.9	70	11.4	298.2	137	6.8	274.6
4	0.0	999.9	71	11.4	297.9	138	6.5	273.6
5	0.0	999.9	72	11.4	298.1	139	5.7	272.5
6	9.0	273.6	73	11.5	299.0	140	4.2	278.2
7	11.7	269.7	74	11.5	300.6	141	3.3	303.7
8	14.4	275.0	75	11.5	302.2	142	3.6	314.9
9	16.0	279.9	76	11.5	301.6	143	3.7	310.2
10	17.3	288.6	77	11.4	299.7	144	4.1	295.5
11	17.8	300.0	78	11.2	299.0	145	4.7	284.4
12	17.4	309.0	79	11.6	302.5	146	7.0	278.2
13	16.0	322.6	80	12.0	303.0	147	8.3	281.3
14	12.7	337.3	81	12.1	300.5	148	8.6	283.2
15	10.6	340.6	82	11.7	297.7	149	9.4	287.5
16	7.6	344.2	83	11.4	297.2	150	9.3	288.1
17	6.7	345.5	84	11.4	298.1	151	8.3	284.2
18	5.9	348.3	85	11.3	297.8	152	7.7	284.0
19	5.4	351.3	86	10.5	294.5	153	6.2	283.3
20	5.0	347.7	87	8.9	289.6	154	5.3	285.4
21	4.0	343.5	88	8.3	287.7	155	4.4	290.5
22	3.3	338.5	89	7.1	284.9	156	3.5	304.3
23	2.9	334.1	90	5.5	288.7	157	3.1	324.9
24	2.9	335.2	91	5.4	290.5	158	3.2	340.8
25	3.1	340.1	92	5.4	290.9	159	3.7	349.2
26	3.5	342.8	93	5.5	292.2	160	4.3	352.4
27	3.6	340.9	94	5.4	291.3	161	4.7	354.3
28	3.6	337.5	95	5.0	288.5	162	4.7	353.8
29	3.6	338.9	96	4.6	284.8	163	4.6	355.9
30	3.8	343.4	97	4.1	288.0	164	4.4	359.5
31	3.9	346.4	98	4.0	297.0	165	4.4	357.3
32	3.8	347.2	99	4.3	302.1	166	4.5	355.0
33	4.2	344.2	100	4.6	309.5	167	4.7	354.3
34	5.0	339.6	101	4.5	313.9	168	5.0	353.9
35	5.9	335.7	102	4.6	319.1	169	5.1	353.2
36	6.5	334.3	103	4.7	320.2	170	5.2	350.9
37	6.5	336.1	104	4.8	319.0	171	5.3	348.3
38	6.0	338.3	105	5.2	318.6	172	5.6	350.0
39	5.6	338.1	106	5.7	319.2	173	5.9	353.7
40	5.4	327.0	107	6.3	322.6	174	6.0	354.2
41	5.4	319.4	108	7.0	329.7	175	6.0	353.9
42	5.2	316.0	109	8.0	336.0	176	6.0	356.5
43	6.0	306.0	110	8.6	337.4	177	6.0	355.1
44	6.9	303.4	111	9.1	333.8	178	6.0	351.9
45	7.4	302.9	112	9.6	328.5	179	6.2	351.3
46	7.8	301.0	113	10.1	320.9	180	6.6	351.9
47	8.4	297.7	114	10.4	313.9	181	6.6	355.3
48	8.9	293.9	115	10.3	305.8	182	6.7	358.1
49	9.1	293.3	116	10.1	300.2	183	6.7	0.8
50	9.0	294.4	117	10.0	299.2	184	6.8	3.0
51	9.3	297.7	118	10.0	300.7	185	6.9	4.3
52	9.1	303.2	119	10.0	303.9	186	6.9	3.8
53	8.6	306.5	120	10.3	306.4	187	6.6	4.1
54	8.4	304.6	121	10.4	305.0	188	5.7	5.3
55	8.2	302.4	122	10.3	299.7	189	5.2	4.6
56	7.5	302.5	123	9.9	295.7	190	5.1	2.3
57	6.1	296.9	124	9.5	293.5			
58	5.5	289.2	125	9.1	290.5			
59	4.7	288.6	126	8.6	287.0			
60	5.4	285.5	127	8.0	283.5			
61	8.5	285.5	128	6.9	281.5			
62	9.3	287.0	129	6.6	282.9			
63	10.1	287.6	130	6.6	284.1			
64	10.4	288.3	131	6.6	283.0			
65	10.5	289.2	132	6.7	281.1			
66	10.6	291.4	133	6.9	279.1			

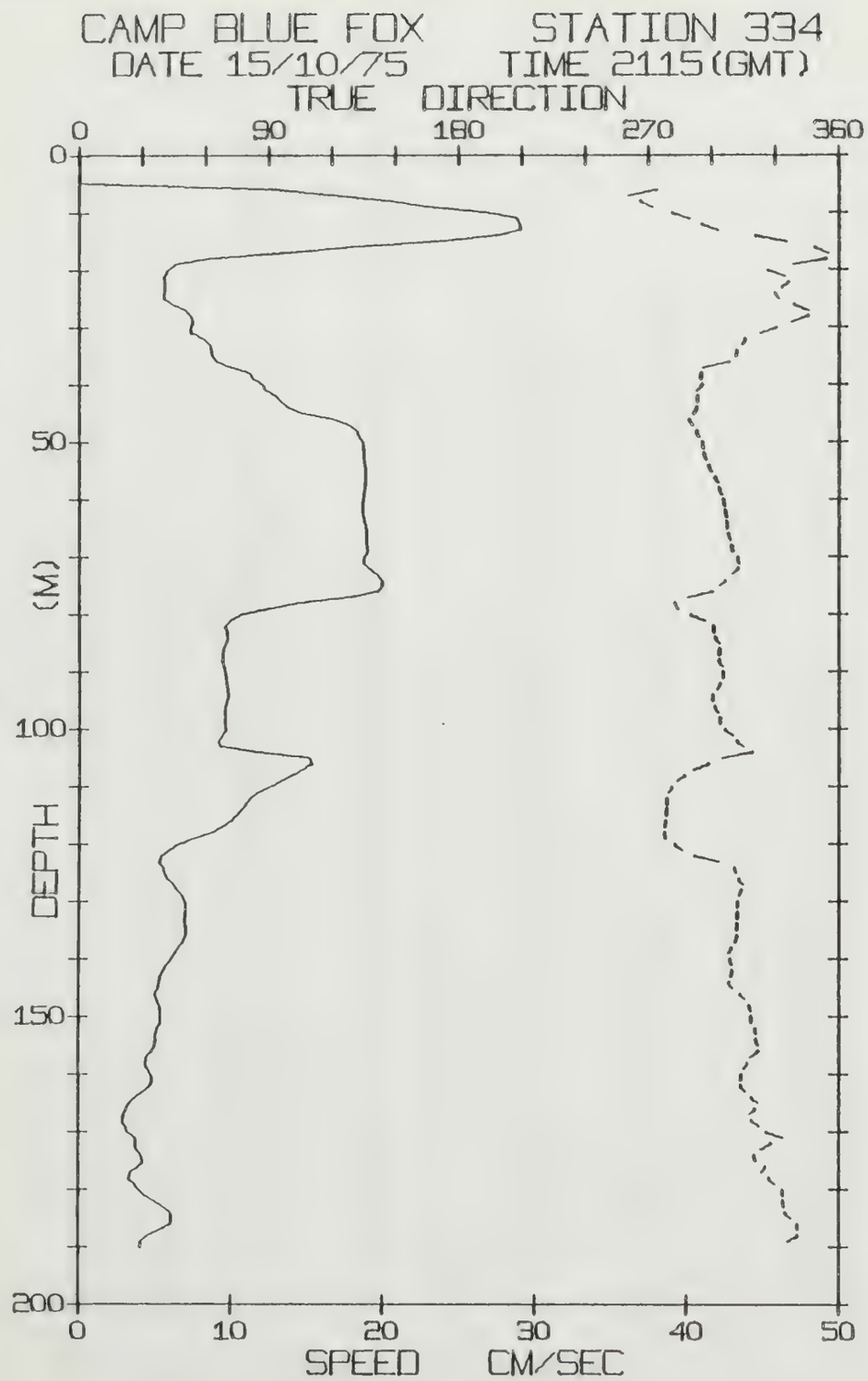
CAMP BLUE FOX
STATION 334
DATE 15/10/75
TIME 2115(GMT)
TRUE DIRECTION
0
90
180
270
360
DEPTH (M)
0
50
100
150
200
SPEED CM/SEC
0
10
20
30
40
50

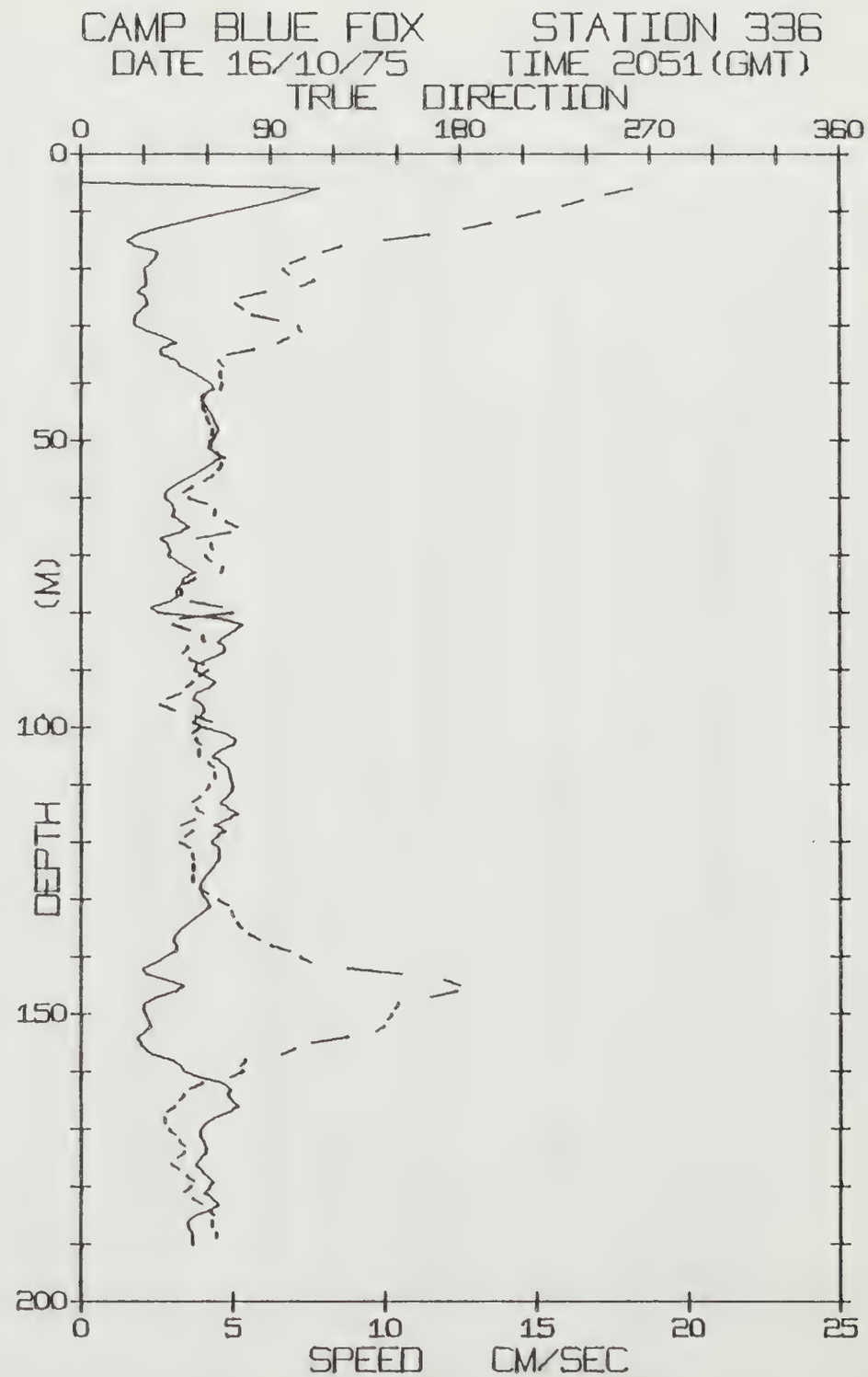
CAMP BLUE FOX
STATION 336
DATE 16/10/75
TIME 2051(GMT)
TRUE DIRECTION
0
90
180
270
360
DEPTH (M)
0
50
100
150
200
SPEED CM/SEC
0
5
10
15
20
25

BLUE FOX STATION 334 (190M.) 15/OCT/75 2115 GMT
LAT= 73.3604N LONG= 135.7591W LTER= 72. LGER= 97.
NIVEL= 8.1 EIVEL= -13.9 NVER= 1. EVER= 2.

DPT	SPD	DRN	DPT	SPD	DRN	DPT	SPD	DRN
0	0.0	999.9	67	19.0	309.4	134	7.0	312.1
1	0.0	999.9	68	19.0	310.0	135	7.0	312.1
2	0.0	999.9	69	19.0	310.4	136	7.0	312.1
3	0.0	999.9	70	18.7	312.5	137	6.8	311.2
4	0.0	999.9	71	18.8	313.2	138	6.5	309.5
5	0.0	999.9	72	19.1	312.6	139	6.3	308.1
6	12.6	273.8	73	19.6	309.9	140	6.0	308.9
7	16.5	260.6	74	20.0	306.7	141	5.8	309.9
8	20.3	266.1	75	20.0	303.7	142	5.5	309.9
9	22.8	271.6	76	19.7	300.7	143	5.3	309.1
10	26.7	281.3	77	17.9	288.9	144	5.2	308.3
11	28.8	289.5	78	14.5	282.8	145	5.2	309.8
12	29.0	295.3	79	12.6	284.5	146	5.0	313.6
13	29.1	302.7	80	10.8	290.3	147	5.2	316.1
14	27.6	320.8	81	10.0	296.8	148	5.3	318.0
15	23.9	335.7	82	9.6	300.8	149	5.4	318.9
16	18.1	349.0	83	9.7	300.7	150	5.4	318.9
17	13.8	355.4	84	9.8	302.0	151	5.4	319.1
18	8.7	354.2	85	9.7	303.8	152	5.1	320.6
19	6.3	338.9	86	9.5	303.8	153	5.0	321.4
20	5.8	326.8	87	9.4	303.7	154	5.1	321.2
21	5.6	334.3	88	9.4	303.6	155	5.0	322.5
22	5.6	336.4	89	9.6	305.3	156	4.8	322.2
23	5.6	333.4	90	9.7	305.7	157	4.5	318.9
24	5.5	330.2	91	9.7	305.4	158	4.4	317.0
25	5.5	331.9	92	9.8	303.9	159	4.6	315.5
26	6.1	339.4	93	9.8	302.5	160	4.8	314.2
27	6.9	345.8	94	9.8	300.9	161	4.9	313.6
28	7.3	345.7	95	9.7	300.4	162	4.7	314.1
29	7.5	338.2	96	9.6	301.7	163	4.2	316.0
30	7.3	330.8	97	9.6	303.4	164	3.7	319.1
31	7.4	323.3	98	9.6	304.1	165	3.4	322.1
32	8.1	316.2	99	9.6	304.5	166	3.1	320.6
33	8.6	314.5	100	9.7	306.7	167	2.9	317.8
34	8.7	312.1	101	9.4	310.3	168	2.8	319.1
35	8.8	311.3	102	9.2	312.5	169	3.1	322.3
36	9.0	308.4	103	9.3	315.3	170	3.3	326.1
37	9.9	295.9	104	11.7	319.3	171	3.8	333.5
38	11.2	295.2	105	15.2	305.3	172	3.8	328.3
39	11.5	294.7	106	15.4	298.8	173	3.9	323.5
40	12.1	295.6	107	14.7	291.8	174	4.1	320.3
41	12.3	293.2	108	14.1	287.3	175	4.3	321.0
42	13.0	293.4	109	13.3	284.1	176	4.0	325.4
43	13.3	293.5	110	12.6	281.4	177	3.4	323.8
44	13.7	292.8	111	11.8	279.7	178	3.3	327.1
45	14.6	291.0	112	11.3	279.1	179	3.7	329.7
46	16.6	289.5	113	11.0	279.0	180	4.0	333.4
47	17.7	291.2	114	10.7	278.9	181	4.4	333.5
48	18.3	293.0	115	10.4	278.8	182	5.0	333.8
49	18.5	294.3	116	10.0	278.4	183	5.6	334.4
50	18.7	295.6	117	9.4	278.0	184	6.1	335.3
51	18.7	296.3	118	8.8	277.9	185	6.1	337.4
52	18.7	296.8	119	7.6	278.8	186	6.0	340.7
53	18.8	297.6	120	6.5	283.0	187	5.4	341.2
54	18.9	298.7	121	6.0	286.3	188	4.5	340.6
55	18.9	299.8	122	5.5	291.9	189	4.1	336.3
56	18.9	301.7	123	5.3	303.5	190	4.1	336.3
57	18.8	303.3	124	5.5	311.3			
58	18.8	303.8	125	5.7	312.0			
59	18.7	304.8	126	5.9	313.1			
60	18.7	305.9	127	6.2	315.1			
61	18.7	306.6	128	6.5	314.0			
62	18.7	306.9	129	6.8	312.9			
63	18.7	307.3	130	7.0	312.3			
64	18.9	307.7	131	7.0	312.4			
65	19.0	307.9	132	7.0	312.4			
66	19.0	308.4	133	6.9	312.4			

BLUE FOX STATION 336 (190M.) 16/OCT/75 2051 GMT
LAT= 73.4078N LONG= 136.0199W LTER= 483. LGER= 675.
NIVEL= 3.9 EIVEL= -3.7 NVER= 2. EVER= 2.

DPT	SPD	DRN	DPT	SPD	DRN	DPT	SPD	DRN
0	0.0	999.9	67	2.6	55.0	134	3.6	74.4
1	0.0	999.9	68	2.8	61.5	135	3.3	76.4
2	0.0	999.9	69	3.0	62.8	136	3.1	79.8
3	0.0	999.9	70	2.9	59.2	137	3.0	84.7
4	0.0	999.9	71	3.2	61.8	138	3.2	90.3
5	0.0	999.9	72	3.4	67.3	139	3.1	99.1
6	7.9	261.5	73	3.8	66.3	140	2.7	104.5
7	7.2	249.3	74	3.4	54.2	141	2.5	109.1
8	6.6	238.5	75	3.3	49.3	142	2.0	126.6
9	5.8	228.5	76	3.1	47.8	143	2.1	152.0
10	4.9	217.9	77	3.2	47.4	144	2.8	172.3
11	4.1	207.0	78	3.0	52.2	145	3.4	179.7
12	3.3	194.6	79	2.3	67.1	146	3.1	178.2
13	2.5	182.0	80	2.5	71.9	147	2.5	165.8
14	1.9	165.3	81	4.5	47.2	148	2.1	150.4
15	1.6	144.1	82	5.3	44.0	149	2.0	148.8
16	1.7	124.0	83	5.1	51.5	150	2.1	147.0
17	2.5	115.2	84	4.8	57.7	151	2.2	145.0
18	2.5	106.4	85	4.5	58.8	152	2.3	143.5
19	2.3	99.8	86	4.7	50.8	153	2.1	140.0
20	2.1	96.4	87	4.7	48.6	154	1.9	126.7
21	2.1	98.5	88	4.2	51.5	155	2.0	109.5
22	2.1	110.6	89	3.8	57.9	156	2.1	101.4
23	2.1	104.8	90	3.7	60.0	157	2.3	95.4
24	1.9	87.6	91	4.0	56.2	158	3.0	78.1
25	2.1	75.9	92	4.4	53.0	159	3.3	75.7
26	2.2	73.7	93	4.2	50.0	160	3.4	76.7
27	2.0	76.9	94	3.8	47.4	161	3.9	70.8
28	1.8	81.5	95	3.7	40.9	162	4.7	57.6
29	1.7	93.8	96	4.0	37.7	163	4.9	51.4
30	1.8	103.3	97	4.1	44.5	164	4.9	48.9
31	2.2	104.8	98	3.9	54.4	165	5.0	46.8
32	2.8	99.1	99	3.7	61.8	166	5.2	44.6
33	3.2	93.6	100	4.0	56.2	167	4.9	40.9
34	2.6	82.2	101	4.7	52.9	168	4.4	39.9
35	2.7	69.7	102	5.1	54.5	169	4.1	40.4
36	3.1	65.4	103	5.0	56.9	170	3.9	42.1
37	3.3	67.7	104	4.6	56.0	171	3.9	44.8
38	3.7	66.3	105	4.3	56.2	172	4.0	46.9
39	4.0	66.5	106	4.6	60.4	173	4.1	49.0
40	4.3	67.0	107	4.8	62.8	174	4.1	49.0
41	4.4	65.9	108	4.9	63.5	175	3.9	46.0
42	4.0	58.7	109	4.9	63.8	176	3.8	43.0
43	4.0	57.2	110	5.0	60.9	177	3.9	46.5
44	4.1	57.9	111	5.0	59.2	178	4.1	50.2
45	4.2	58.8	112	4.8	56.4	179	4.3	53.4
46	4.4	59.9	113	4.6	52.8	180	4.2	51.9
47	4.4	61.1	114	4.8	54.7	181	4.1	49.3
48	4.5	62.4	115	5.2	57.8	182	4.3	53.1
49	4.4	61.8	116	4.8	54.0	183	4.5	57.1
50	4.3	61.5	117	4.4	47.7	184	4.3	60.9
51	4.2	61.2	118	4.7	52.8	185	3.7	63.0
52	4.4	64.5	119	4.5	49.4	186	3.5	62.2
53	4.6	68.5	120	4.3	47.1	187	3.6	62.6
54	4.3	66.9	121	4.5	51.7	188	3.7	64.2
55	4.0	64.9	122	4.5	52.8	189	3.7	64.2
56	3.7	62.6	123	4.5	53.7	190	3.7	64.2
57	3.3	58.4	124	4.4	53.3			
58	3.0	53.0	125	4.2	53.2			
59	2.8	48.5	126	4.1	53.1			
60	2.8	51.0	127	3.9	53.4			
61	3.0	59.6	128	3.9	56.3			
62	3.1	63.5	129	4.0	60.3			
63	3.0	63.2	130	4.1	65.2			
64	3.3	69.1	131	4.3	70.0			
65	3.6	74.0	132	4.1	71.6			
66	3.3	70.9	133	3.8	72.8			

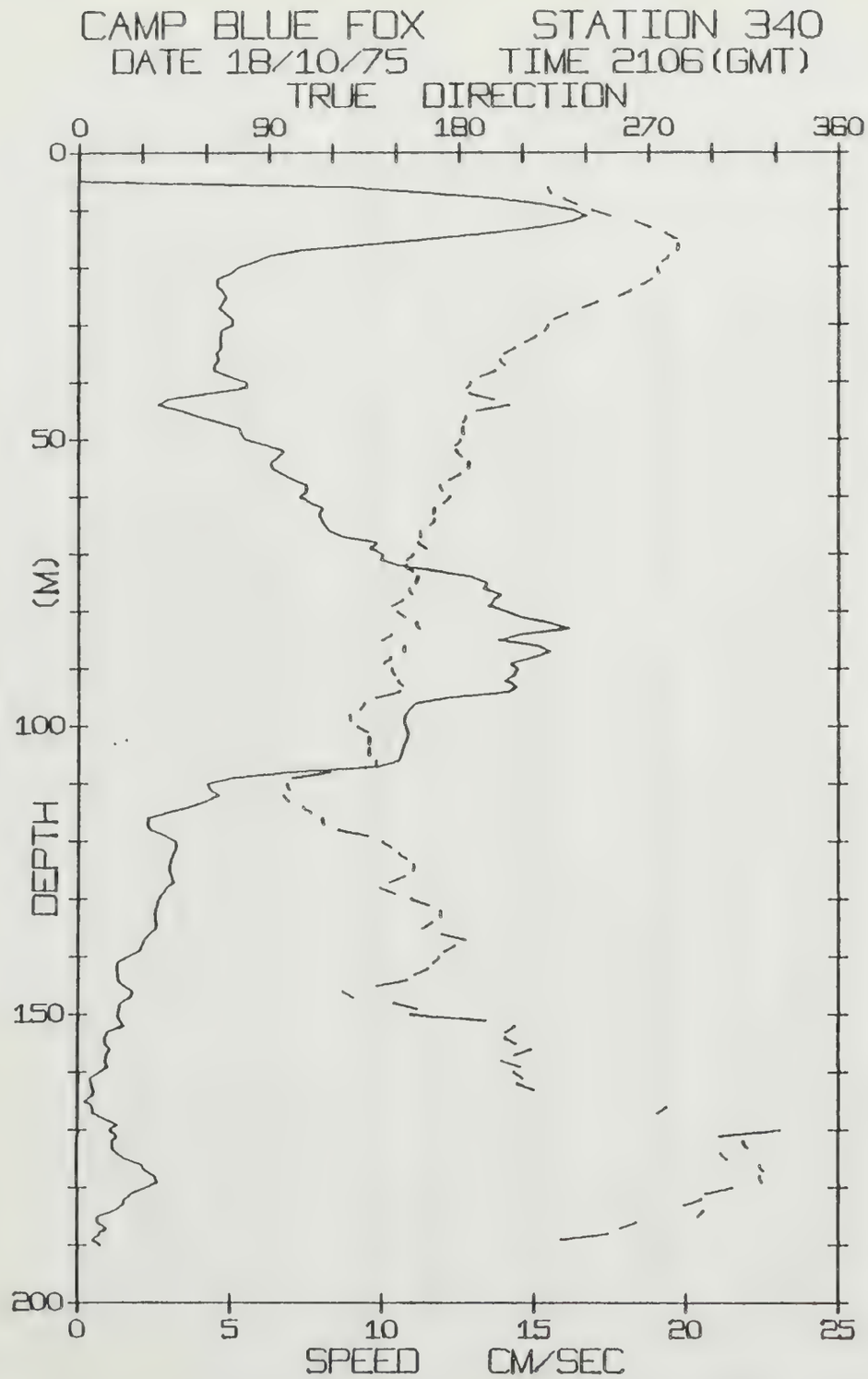
CAMP BLUE FOX
STATION 340
DATE 18/10/75
TIME 2106(GMT)
TRUE DIRECTION
0
90
180
270
360
DEPTH (M)
0
50
100
150
200
SPEED CM/SEC
0
5
10
15
20
25

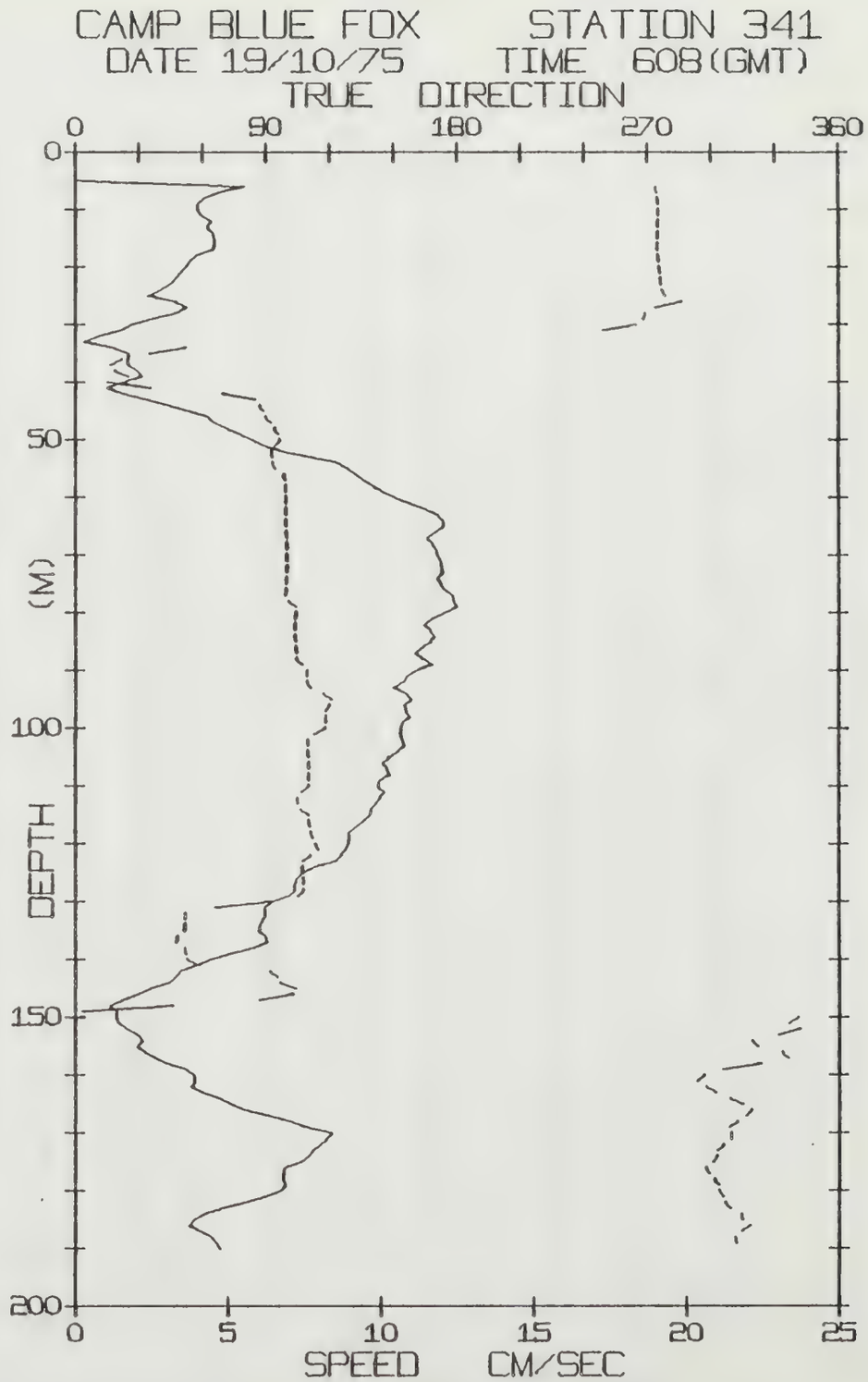
CAMP BLUE FOX
STATION 341
DATE 19/10/75
TIME 608(GMT)
TRUE DIRECTION
0
90
180
270
360
DEPTH (M)
0
50
100
150
200
SPEED CM/SEC
0
5
10
15
20
25

BLUE FOX STATION 340 (190M.) 18/OCT/75 2106 GMT
LAT= 73.3383N LONG= 136.0947W LTER= 0. LGER= 1.
NIVEL= -2.8 EIVEL= -9.8 NVER= 0. EVER= 0.

DPT	SPD	DRN	DPT	SPD	DRN	DPT	SPD	DRN
0	0.0	999.9	67	8.7	161.6	134	2.6	167.7
1	0.0	999.9	68	9.8	160.7	135	2.5	163.0
2	0.0	999.9	69	9.6	164.5	136	2.3	172.2
3	0.0	999.9	70	10.0	158.3	137	2.2	183.1
4	0.0	999.9	71	10.0	155.5	138	2.1	178.4
5	0.0	999.9	72	10.5	154.8	139	2.0	173.6
6	8.8	222.2	73	11.8	158.0	140	1.6	171.0
7	11.4	223.3	74	12.9	160.5	141	1.3	168.6
8	13.8	229.8	75	13.4	159.5	142	1.3	165.6
9	15.2	235.7	76	13.3	156.7	143	1.3	159.4
10	16.2	243.1	77	13.9	157.7	144	1.3	155.7
11	16.7	251.5	78	13.7	153.5	145	1.5	141.5
12	16.2	263.6	79	13.5	148.8	146	1.8	125.6
13	15.2	270.7	80	14.1	151.0	147	1.7	130.0
14	13.6	277.8	81	14.6	154.3	148	1.4	149.8
15	11.7	282.8	82	15.5	159.9	149	1.3	160.3
16	9.6	284.1	83	16.1	161.3	150	1.3	157.5
17	7.3	283.5	84	14.6	148.2	151	1.4	192.7
18	6.3	279.1	85	13.8	144.0	152	1.5	206.6
19	5.8	276.6	86	15.1	154.0	153	1.0	202.5
20	5.2	274.1	87	15.5	154.3	154	0.9	202.1
21	5.0	274.7	88	15.0	148.0	155	0.9	206.9
22	4.6	271.5	89	14.3	144.9	156	1.0	214.1
23	4.5	266.8	90	14.4	148.4	157	0.9	206.9
24	4.7	261.5	91	14.3	149.9	158	0.9	200.6
25	4.8	256.3	92	14.1	151.5	159	1.0	209.1
26	4.7	245.6	93	14.4	153.6	160	0.7	206.8
27	4.6	238.7	94	14.2	152.3	161	0.4	210.5
28	4.8	231.4	95	12.2	141.1	162	0.5	208.4
29	5.0	225.3	96	11.1	135.1	163	0.5	215.5
30	5.0	222.1	97	10.9	133.5	164	0.5	241.6
31	4.7	220.4	98	10.8	128.4	165	0.2	294.6
32	4.6	216.4	99	10.7	128.8	166	0.5	278.3
33	4.7	211.5	100	10.8	132.0	167	0.5	274.6
34	4.7	206.3	101	10.9	136.7	168	0.8	358.1
35	4.5	201.5	102	10.8	137.6	169	1.3	12.7
36	4.6	199.5	103	10.7	137.5	170	1.1	332.3
37	4.5	201.4	104	10.7	137.5	171	1.3	303.8
38	4.5	197.3	105	10.6	137.7	172	1.1	315.1
39	4.9	190.1	106	10.5	140.8	173	1.1	316.7
40	5.5	185.4	107	9.8	141.6	174	1.3	304.4
41	5.5	183.9	108	6.9	119.1	175	1.5	306.9
42	4.3	184.9	109	5.0	101.8	176	2.1	322.7
43	2.9	196.2	110	4.3	98.8	177	2.2	324.2
44	2.6	203.7	111	4.3	99.8	178	2.5	322.9
45	3.4	188.5	112	4.6	97.2	179	2.6	323.8
46	3.9	183.1	113	4.2	99.5	180	2.3	310.1
47	4.6	181.8	114	3.7	106.3	181	1.8	297.1
48	5.3	181.6	115	2.9	110.2	182	1.5	295.3
49	5.4	182.1	116	2.3	115.7	183	1.5	287.4
50	5.5	180.6	117	2.3	116.4	184	1.2	295.9
51	6.2	178.7	118	2.4	123.2	185	0.7	293.6
52	6.7	178.8	119	2.8	137.1	186	0.7	264.4
53	6.6	181.3	120	3.2	144.1	187	0.9	257.2
54	6.3	184.5	121	3.2	148.3	188	0.7	250.8
55	6.4	184.2	122	3.1	151.8	189	0.5	229.1
56	6.7	180.5	123	3.0	155.5	190	0.7	239.6
57	7.0	175.7	124	3.0	158.8			
58	7.5	171.3	125	3.0	158.5			
59	7.5	172.3	126	3.1	154.5			
60	7.3	175.8	127	3.1	147.8			
61	7.6	173.0	128	2.9	143.2			
62	8.0	168.5	129	2.8	149.8			
63	7.9	167.9	130	2.6	158.0			
64	8.0	168.6	131	2.6	165.7			
65	8.1	166.4	132	2.5	171.7			
66	8.3	161.8	133	2.5	171.9			

BLUE FOX STATION 341 (190M.) 19/OCT/75 608 GMT
LAT= 73.3354N LONG= 136.1950W LTER= 0. LGER= 0.
NIVEL= 0.4 EIVEL= -11.0 NVER= 0. EVER= 0.

DPT	SPD	DRN	DPT	SPD	DRN	DPT	SPD	DRN
0	0.0	999.9	67	11.5	100.1	134	6.0	51.7
1	0.0	999.9	68	11.7	100.1	135	6.0	51.2
2	0.0	999.9	69	11.8	100.0	136	6.2	48.5
3	0.0	999.9	70	11.9	100.0	137	6.3	47.6
4	0.0	999.9	71	12.0	99.9	138	5.8	51.8
5	0.0	999.9	72	12.0	100.0	139	5.1	52.4
6	5.6	273.8	73	12.0	99.9	140	4.4	53.1
7	4.7	274.4	74	11.9	99.8	141	4.0	58.2
8	4.2	274.9	75	12.0	99.6	142	3.4	92.1
9	4.0	275.1	76	12.1	99.5	143	3.3	94.9
10	4.0	275.1	77	12.3	99.2	144	3.1	96.7
11	4.1	275.0	78	12.4	100.7	145	2.5	104.0
12	4.5	274.7	79	12.5	104.1	146	2.0	102.6
13	4.3	274.8	80	12.1	104.2	147	1.6	87.1
14	4.5	274.6	81	11.7	103.7	148	1.1	46.0
15	4.6	274.6	82	11.4	103.8	149	1.3	3.3
16	4.5	274.6	83	11.6	104.0	150	1.4	340.6
17	4.5	274.6	84	11.7	104.1	151	1.5	336.6
18	3.9	275.2	85	11.6	104.3	152	1.7	341.4
19	3.7	275.5	86	11.4	104.4	153	2.1	331.7
20	3.6	275.7	87	11.1	104.7	154	2.2	319.2
21	3.4	276.0	88	11.4	104.6	155	2.1	321.5
22	3.3	276.2	89	11.7	107.1	156	2.3	333.4
23	3.1	276.6	90	11.2	109.4	157	2.6	335.9
24	2.8	277.2	91	10.9	109.7	158	3.0	323.3
25	2.4	278.5	92	10.7	109.6	159	3.6	305.8
26	3.3	285.7	93	10.4	111.0	160	3.9	296.7
27	3.7	274.2	94	10.8	117.0	161	3.9	293.1
28	3.3	268.9	95	11.0	120.7	162	3.8	298.0
29	2.5	268.0	96	10.8	119.6	163	4.2	302.2
30	1.9	264.5	97	10.8	118.1	164	4.7	308.7
31	1.5	249.4	98	11.0	117.9	165	5.1	314.5
32	0.8	229.0	99	10.7	118.3	166	5.5	318.6
33	0.3	100.0	100	10.6	117.6	167	6.3	316.3
34	1.2	52.3	101	10.7	112.9	168	7.1	312.3
35	1.7	35.1	102	10.7	109.9	169	7.6	308.3
36	1.7	21.9	103	10.8	109.7	170	8.4	309.3
37	1.7	16.8	104	10.6	109.8	171	8.2	309.1
38	2.0	18.7	105	10.3	110.1	172	8.1	305.7
39	2.2	25.0	106	10.1	110.3	173	7.8	303.1
40	1.6	15.6	107	10.2	110.1	174	7.7	302.3
41	1.0	35.4	108	10.3	110.0	175	7.4	300.8
42	1.5	70.0	109	10.0	110.0	176	6.9	297.7
43	2.3	84.7	110	9.9	109.9	177	6.8	299.0
44	3.0	87.1	111	10.1	107.1	178	6.8	301.4
45	3.7	88.6	112	10.0	104.9	179	6.9	303.5
46	4.3	89.7	113	9.8	105.0	180	6.7	304.0
47	4.5	91.9	114	9.7	106.1	181	6.2	305.6
48	5.0	94.1	115	9.6	110.0	182	5.6	306.6
49	5.4	95.7	116	9.4	110.3	183	4.9	308.8
50	5.8	96.6	117	9.2	110.7	184	4.2	314.0
51	6.2	94.5	118	9.0	111.1	185	3.9	314.7
52	6.7	92.7	119	9.0	112.0	186	3.7	317.9
53	7.7	92.8	120	8.9	113.4	187	4.1	314.3
54	8.6	93.2	121	8.8	114.6	188	4.5	311.4
55	8.9	94.3	122	8.7	111.0	189	4.6	311.8
56	9.2	98.8	123	8.5	107.2	190	4.8	310.0
57	9.4	99.5	124	7.8	107.4			
58	9.8	99.6	125	7.4	107.8			
59	10.1	99.6	126	7.3	107.8			
60	10.4	99.7	127	7.2	107.7			
61	10.9	99.7	128	7.2	107.5			
62	11.4	99.7	129	7.0	105.4			
63	11.8	99.7	130	6.5	92.0			
64	12.0	99.7	131	6.2	66.2			
65	12.1	99.8	132	6.2	51.9			
66	11.8	99.9	133	6.1	51.6			

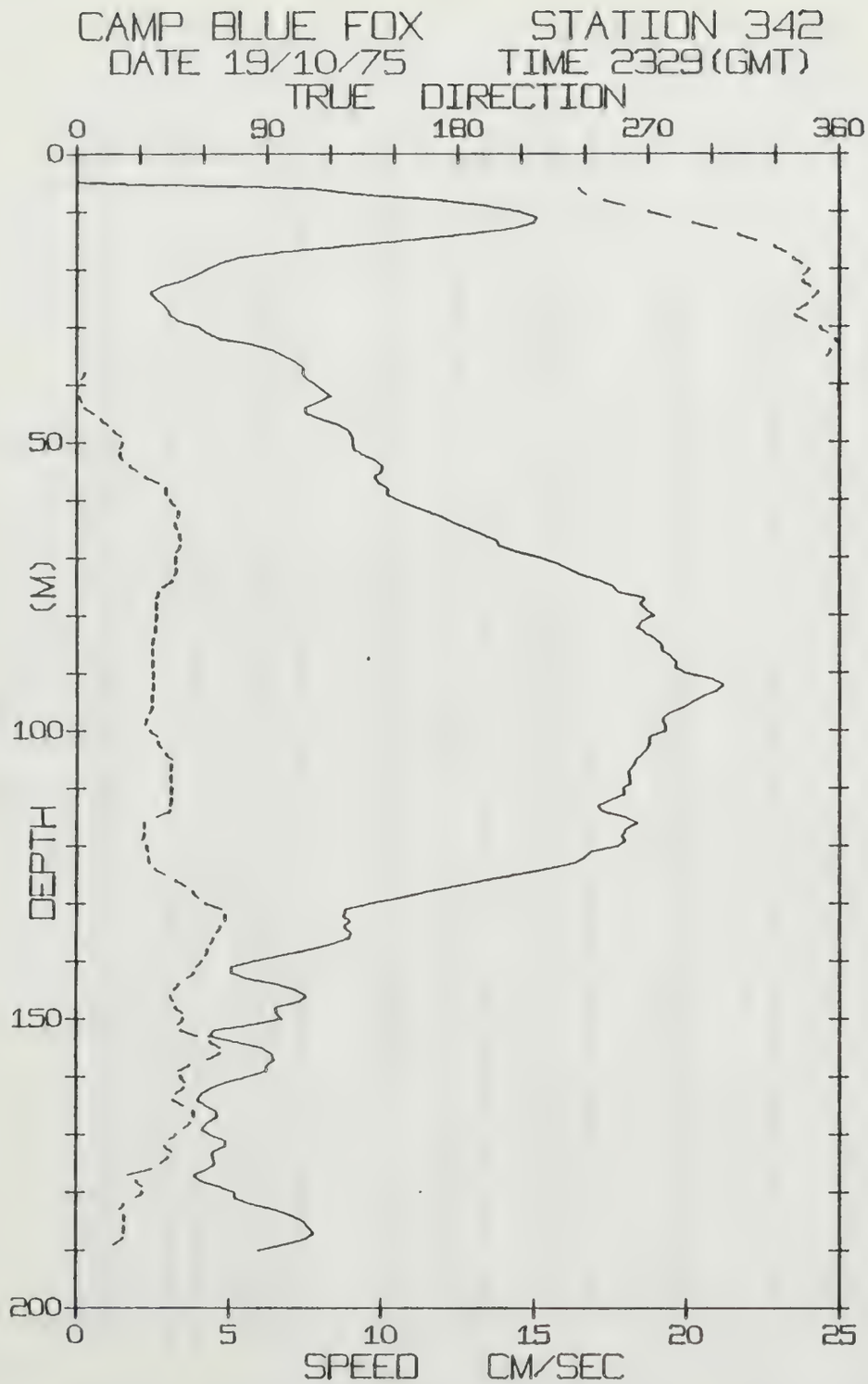
CAMP BLUE FOX
STATION 342
DATE 19/10/75
TIME 2329(GMT)
TRUE DIRECTION
0
90
180
270
360
DEPTH (M)
0
50
100
150
200
SPEED CM/SEC
0
5
10
15
20
25

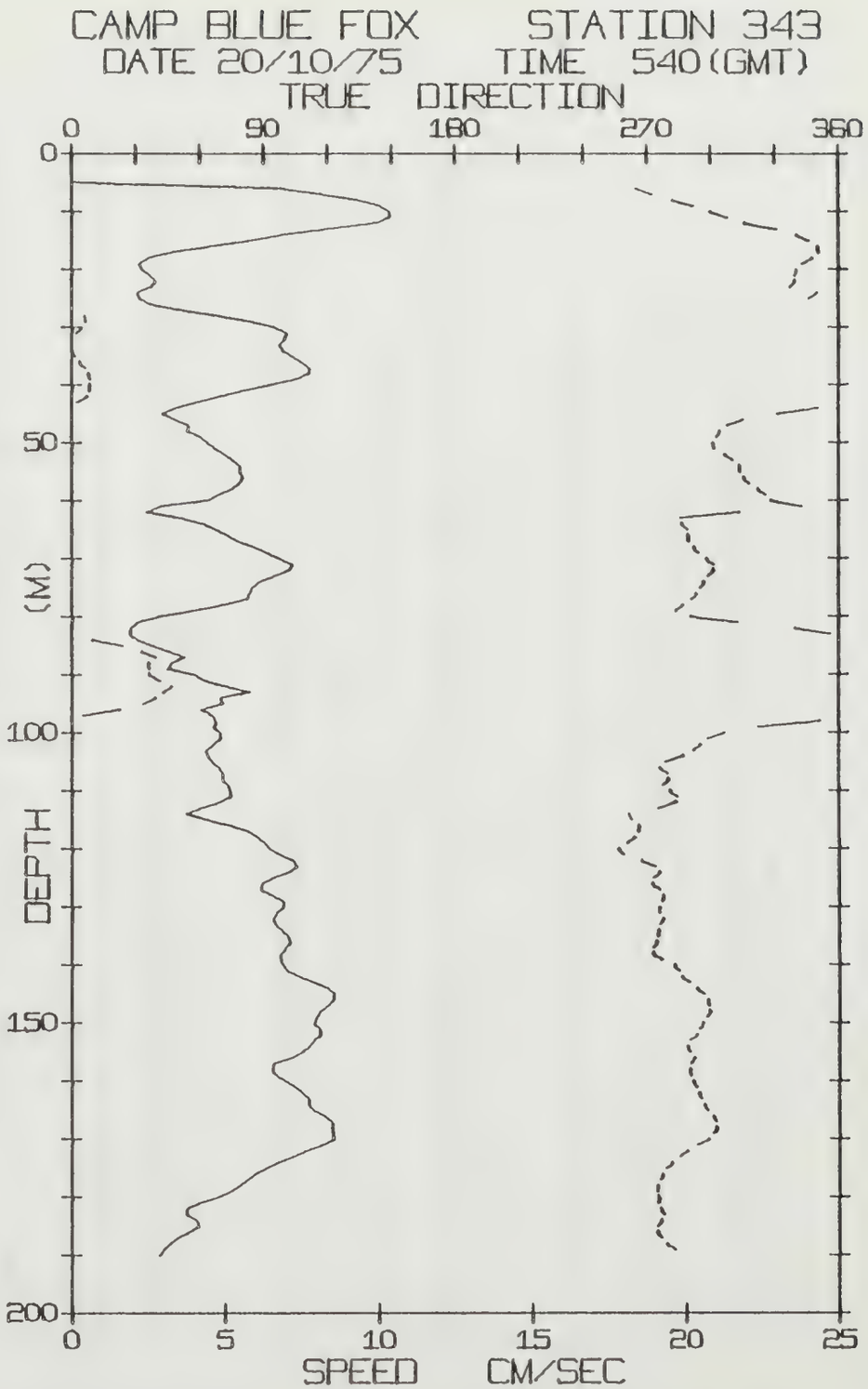
CAMP BLUE FOX
STATION 343
DATE 20/10/75
TIME 540(GMT)
TRUE DIRECTION
0
90
180
270
360
DEPTH (M)
0
50
100
150
200
SPEED CM/SEC
0
5
10
15
20
25

BLUE FOX STATION 342 (190M.) 19/OCT/75 2329 GMT
LAT= 73.3369N LONG= 136.3977W LTER= 0. LGER= 0.
NIVEL= 2.3 EIVEL= -7.8 NVER= 0. EVER= 0.

DPT	SPD	DRN	DPT	SPD	DRN	DPT	SPD	DRN
0	0.0	999.9	67	13.8	49.2	134	8.8	68.1
1	0.0	999.9	68	13.9	48.6	135	9.0	66.3
2	0.0	999.9	69	14.4	47.1	136	8.9	64.6
3	0.0	999.9	70	15.2	46.6	137	8.4	63.4
4	0.0	999.9	71	15.8	46.9	138	7.7	61.9
5	0.0	999.9	72	16.1	47.0	139	6.7	60.9
6	7.7	237.3	73	16.5	46.2	140	5.8	59.2
7	9.2	240.1	74	17.2	44.8	141	5.1	56.7
8	11.8	249.0	75	17.6	41.0	142	5.1	55.6
9	13.4	258.6	76	17.8	38.5	143	5.6	52.3
10	14.5	270.0	77	18.6	37.7	144	6.6	48.3
11	15.1	280.3	78	18.5	37.7	145	7.2	46.0
12	15.0	291.2	79	18.7	37.6	146	7.5	44.6
13	14.3	301.9	80	18.9	37.4	147	7.3	45.6
14	12.8	312.5	81	18.6	37.1	148	6.5	46.8
15	10.9	320.6	82	18.4	36.9	149	6.6	50.0
16	8.9	329.3	83	18.6	37.0	150	6.8	50.5
17	6.8	334.3	84	19.0	36.1	151	5.8	48.1
18	5.3	338.5	85	19.2	35.5	152	4.5	49.3
19	4.7	342.5	86	19.2	35.7	153	4.3	57.0
20	4.3	345.5	87	19.5	35.9	154	5.2	63.3
21	3.9	343.5	88	19.7	36.0	155	6.1	67.8
22	3.5	342.8	89	19.7	36.0	156	6.4	68.0
23	2.8	346.6	90	20.0	36.2	157	6.5	62.4
24	2.4	349.9	91	20.8	36.1	158	6.2	53.7
25	2.6	347.6	92	21.2	36.2	159	6.2	48.7
26	2.8	345.2	93	21.0	35.8	160	5.6	49.2
27	3.0	340.7	94	20.6	35.4	161	4.9	51.2
28	3.1	339.3	95	20.2	35.4	162	4.4	50.5
29	3.3	344.4	96	19.9	35.3	163	4.1	46.7
30	4.0	351.0	97	19.4	34.1	164	4.0	45.4
31	4.3	354.2	98	19.2	32.8	165	4.3	50.2
32	4.6	357.9	99	19.3	32.0	166	4.6	55.4
33	5.7	360.0	100	19.3	34.7	167	4.6	55.8
34	6.4	355.7	101	18.8	38.1	168	4.3	53.7
35	6.8	354.3	102	18.8	38.6	169	4.1	51.0
36	7.1	357.8	103	18.7	40.0	170	4.4	47.0
37	7.4	1.8	104	18.6	42.1	171	4.9	44.0
38	7.4	3.7	105	18.4	44.7	172	4.9	41.9
39	7.6	2.1	106	18.3	44.6	173	4.5	44.8
40	7.8	359.8	107	18.1	44.4	174	4.5	43.2
41	8.1	359.1	108	18.2	44.6	175	4.6	39.8
42	8.3	1.4	109	18.2	44.9	176	4.3	35.6
43	8.0	2.4	110	17.9	44.6	177	3.9	24.7
44	7.5	3.9	111	18.0	44.9	178	4.1	28.3
45	7.5	7.9	112	17.6	44.5	179	4.7	31.1
46	8.0	11.5	113	17.1	43.9	180	5.2	31.3
47	8.6	14.4	114	17.2	44.0	181	5.2	28.4
48	8.9	17.4	115	18.0	37.8	182	5.7	22.4
49	9.1	20.7	116	18.4	32.0	183	6.5	20.6
50	9.1	21.5	117	18.0	31.8	184	7.1	22.4
51	9.1	20.5	118	17.9	32.0	185	7.5	23.2
52	9.3	20.2	119	18.0	30.9	186	7.6	22.5
53	9.8	21.5	120	17.8	33.1	187	7.8	22.4
54	10.0	25.3	121	16.9	34.1	188	7.6	21.5
55	10.0	28.5	122	16.7	34.1	189	6.8	17.8
56	9.8	32.5	123	16.3	34.5	190	6.8	17.8
57	9.9	38.6	124	15.4	36.9			
58	10.2	42.2	125	14.4	41.7			
59	10.2	42.5	126	13.4	46.7			
60	10.5	44.2	127	12.4	51.4			
61	11.0	46.3	128	11.5	55.1			
62	11.5	47.9	129	10.6	57.5			
63	12.0	47.6	130	9.7	60.9			
64	12.4	46.4	131	8.8	68.9			
65	12.9	47.5	132	8.8	70.3			
66	13.3	48.6	133	9.0	70.2			

BLUE FOX STATION 343 (190M.) 20/OCT/75 540 GMT
LAT= 73.3444N LONG= 136.4369W LTER= 24. LGER= 47.
NIVEL= 3.2 EIVEL= -4.9 NVER= 1. EVER= 1.

DPT	SPD	DRN	DPT	SPD	DRN	DPT	SPD	DRN
0	0.0	999.9	67	5.4	289.6	134	6.8	274.9
1	0.0	999.9	68	5.9	291.9	135	7.0	275.0
2	0.0	999.9	69	6.4	294.1	136	7.1	274.0
3	0.0	999.9	70	6.8	298.2	137	7.0	272.7
4	0.0	999.9	71	7.2	301.1	138	6.8	272.6
5	0.0	999.9	72	7.1	301.1	139	6.8	276.8
6	6.8	264.9	73	6.6	298.8	140	6.9	282.5
7	8.1	272.0	74	6.1	296.9	141	7.0	284.8
8	9.2	281.9	75	5.9	295.2	142	7.4	286.2
9	10.0	291.6	76	5.8	293.2	143	7.9	289.7
10	10.3	299.9	77	5.7	290.8	144	8.3	293.3
11	10.4	307.5	78	5.0	286.3	145	8.6	296.6
12	10.0	315.6	79	4.0	283.2	146	8.5	298.4
13	8.4	331.1	80	2.9	290.2	147	8.3	299.1
14	7.0	340.4	81	2.1	312.4	148	8.1	299.5
15	5.9	345.8	82	1.9	339.5	149	8.0	297.9
16	4.6	350.4	83	1.9	356.0	150	7.9	296.0
17	3.4	351.0	84	2.1	10.1	151	8.1	294.5
18	2.5	347.6	85	2.6	23.9	152	8.1	293.0
19	2.2	343.2	86	3.2	32.8	153	7.9	290.1
20	2.3	340.3	87	3.7	39.7	154	7.7	288.6
21	2.5	339.4	88	3.3	36.1	155	7.5	290.0
22	2.8	339.1	89	3.1	36.5	156	7.2	291.6
23	2.6	337.2	90	4.0	36.6	157	6.6	290.0
24	2.2	349.7	91	4.3	41.2	158	6.5	289.5
25	2.2	346.0	92	5.0	46.9	159	6.7	290.4
26	2.5	347.6	93	5.8	42.9	160	7.0	291.4
27	3.5	0.3	94	4.9	39.3	161	7.3	292.9
28	4.7	6.3	95	4.9	33.5	162	7.5	294.2
29	5.8	6.8	96	4.2	22.4	163	7.7	295.8
30	6.6	4.6	97	4.6	5.7	164	7.7	296.8
31	7.0	2.5	98	4.7	351.1	165	7.9	298.3
32	7.0	0.6	99	4.6	322.3	166	8.2	300.9
33	6.8	358.9	100	4.8	306.1	167	8.5	302.5
34	6.9	0.0	101	4.9	298.7	168	8.5	302.4
35	7.2	1.5	102	4.6	295.0	169	8.5	301.1
36	7.5	3.9	103	4.4	291.5	170	8.6	298.8
37	7.7	6.0	104	4.4	286.4	171	8.2	293.6
38	7.7	7.9	105	4.6	278.6	172	7.7	288.4
39	7.4	8.8	106	4.8	276.0	173	7.2	285.1
40	6.5	8.3	107	4.9	279.2	174	6.7	281.5
41	5.6	8.0	108	4.9	280.0	175	6.3	279.0
42	4.9	6.9	109	5.1	277.5	176	6.0	277.0
43	4.1	2.4	110	5.2	280.5	177	5.7	275.7
44	3.4	350.0	111	5.2	283.6	178	5.5	274.7
45	3.0	331.2	112	4.8	283.1	179	5.2	274.5
46	3.3	315.0	113	4.2	275.4	180	4.8	275.2
47	3.8	307.6	114	3.7	261.2	181	4.2	274.8
48	3.8	304.0	115	4.4	262.6	182	3.7	276.3
49	4.2	302.7	116	5.2	265.9	183	3.7	278.0
50	4.4	301.1	117	5.8	265.7	184	4.1	276.4
51	4.7	301.6	118	6.1	263.7	185	4.2	274.5
52	5.0	306.5	119	6.3	260.4	186	3.8	274.7
53	5.2	310.3	120	6.5	256.8	187	3.4	276.7
54	5.5	313.1	121	6.8	258.9	188	3.2	278.9
55	5.5	313.6	122	7.2	267.6	189	3.0	282.7
56	5.6	315.5	123	7.4	273.6	190	2.9	286.2
57	5.5	317.6	124	7.1	275.6			
58	5.2	322.2	125	6.6	272.9			
59	4.8	325.6	126	6.2	272.2			
60	4.4	328.3	127	6.1	276.1			
61	2.9	342.5	128	6.5	277.2			
62	2.4	313.5	129	6.9	276.9			
63	3.5	285.6	130	6.9	275.7			
64	4.3	286.1	131	6.7	275.9			
65	4.7	288.8	132	6.6	277.3			
66	5.1	289.3	133	6.7	275.8			

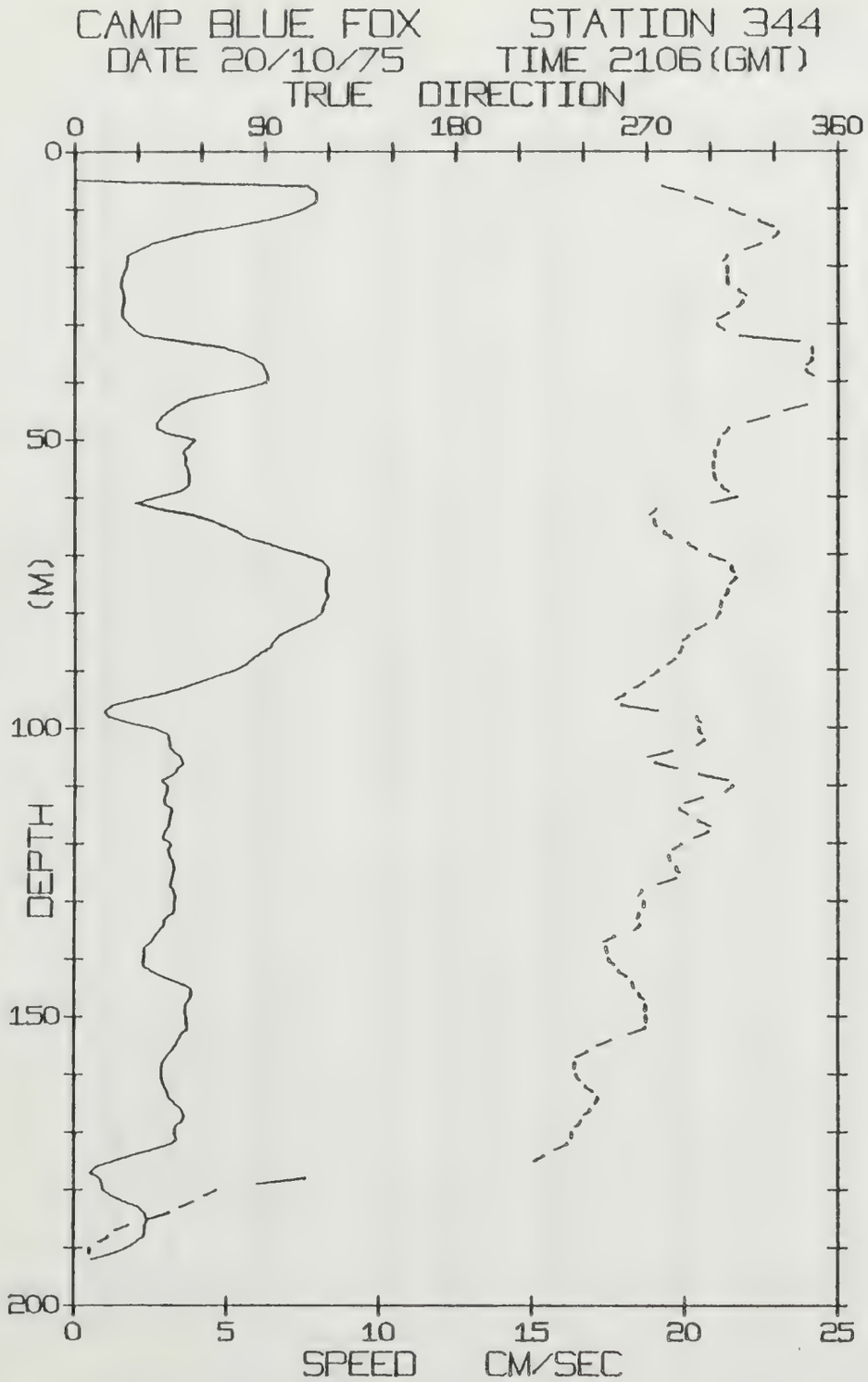
CAMP BLUE FOX
STATION 344
DATE 20/10/75
TIME 2106(GMT)
TRUE DIRECTION
0
90
180
270
360
DEPTH (M)
0
50
100
150
200
SPEED CM/SEC
0
5
10
15
20
25

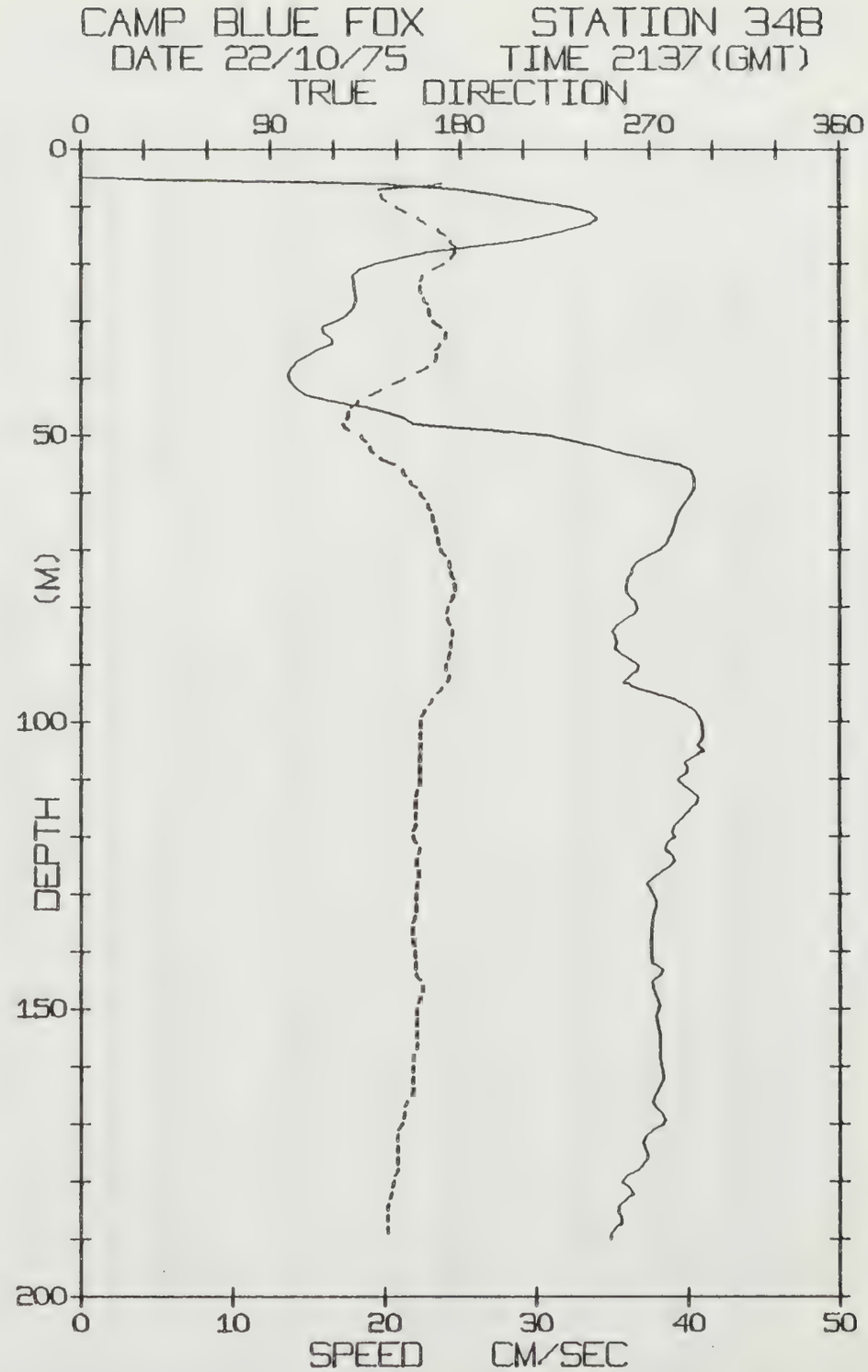
CAMP BLUE FOX
STATION 348
DATE 22/10/75
TIME 2137(GMT)
TRUE DIRECTION
0
90
180
270
360
DEPTH (M)
0
50
100
150
200
SPEED CM/SEC
0
10
20
30
40
50

BLUE FOX STATION 344 (192M.) 20/OCT/75 2106 GMT
LAT= 73.3553N LONG= 136.5121W LTER= 1. LGER= 1.
NIVEL= 1.7 EIVEL= -4.4 NVER= 0. EVER= 0.

DPT	SPD	DRN	DPT	SPD	DRN	DPT	SPD	DRN
0	0.0	999.9	67	5.6	282.0	134	2.9	266.9
1	0.0	999.9	68	6.4	289.7	135	2.8	264.4
2	0.0	999.9	69	6.9	293.7	136	2.6	255.2
3	0.0	999.9	70	7.5	299.9	137	2.5	250.0
4	0.0	999.9	71	8.1	306.8	138	2.3	250.9
5	0.0	999.9	72	8.3	310.2	139	2.3	251.7
6	7.7	277.1	73	8.4	311.6	140	2.3	252.4
7	7.9	287.5	74	8.3	312.2	141	2.3	254.9
8	8.0	293.0	75	8.3	309.9	142	2.5	256.9
9	7.9	301.1	76	8.3	308.4	143	2.9	260.9
10	7.5	309.4	77	8.3	307.0	144	3.4	263.2
11	7.0	316.0	78	8.2	305.2	145	3.8	264.3
12	6.3	323.2	79	8.2	304.5	146	3.9	266.4
13	5.2	329.8	80	8.1	304.3	147	3.8	268.6
14	4.0	331.8	81	7.9	302.8	148	3.7	269.5
15	3.2	329.6	82	7.5	298.0	149	3.6	269.6
16	2.5	323.9	83	7.1	293.2	150	3.7	269.7
17	2.1	316.7	84	6.7	290.0	151	3.7	270.0
18	1.8	307.9	85	6.5	287.0	152	3.7	269.1
19	1.7	306.2	86	6.4	286.7	153	3.5	262.0
20	1.7	307.7	87	6.1	285.5	154	3.4	253.5
21	1.6	308.6	88	5.8	283.5	155	3.3	240.8
22	1.5	307.9	89	5.6	280.0	156	3.2	242.0
23	1.5	308.7	90	5.3	275.6	157	3.0	237.0
24	1.6	313.7	91	4.6	272.2	158	2.9	236.0
25	1.6	316.9	92	4.1	269.2	159	2.9	236.0
26	1.6	315.5	93	3.5	264.6	160	2.9	236.9
27	1.6	313.0	94	2.9	260.0	161	2.9	238.7
28	1.5	308.7	95	2.0	255.9	162	3.0	241.5
29	1.6	303.8	96	1.2	258.2	163	3.1	244.8
30	1.8	303.1	97	1.0	275.1	164	3.1	246.9
31	2.0	306.4	98	1.1	293.7	165	3.3	245.6
32	2.3	314.0	99	1.7	295.6	166	3.5	243.4
33	3.6	342.3	100	2.6	294.8	167	3.6	240.7
34	4.9	348.0	101	3.0	296.0	168	3.5	239.1
35	5.5	348.5	102	3.1	297.3	169	3.3	236.8
36	5.9	347.8	103	3.1	294.0	170	3.3	235.0
37	6.2	345.8	104	3.2	282.0	171	3.4	234.6
38	6.3	345.0	105	3.5	271.0	172	3.2	233.0
39	6.4	348.7	106	3.6	274.0	173	2.6	227.0
40	6.3	356.4	107	3.4	284.7	174	1.9	221.5
41	5.7	1.2	108	3.2	295.1	175	1.3	217.1
42	4.7	1.6	109	2.9	308.3	176	0.7	200.5
43	3.8	355.8	110	3.0	310.9	177	0.5	145.6
44	3.4	345.6	111	3.0	307.5	178	0.9	108.9
45	3.1	335.1	112	3.0	296.6	179	0.9	86.6
46	2.9	327.6	113	2.9	288.5	180	1.0	67.4
47	2.7	317.9	114	3.2	286.0	181	1.2	61.9
48	2.7	308.8	115	3.2	289.6	182	1.6	56.6
49	3.1	306.5	116	3.1	294.5	183	2.1	50.2
50	4.0	304.2	117	3.1	299.9	184	2.3	44.9
51	3.8	303.5	118	2.9	299.0	185	2.4	35.8
52	3.6	302.2	119	2.9	292.7	186	2.3	25.8
53	3.6	302.6	120	3.2	286.7	187	2.3	19.6
54	3.6	301.5	121	3.1	282.7	188	2.3	16.3
55	3.7	301.7	122	3.1	280.9	189	2.0	11.9
56	3.8	301.8	123	3.2	281.7	190	1.7	7.5
57	3.8	302.8	124	3.3	284.0	191	1.3	7.3
58	3.7	305.3	125	3.2	285.6	192	0.6	5.6
59	3.5	308.2	126	3.2	283.9			
60	2.7	312.6	127	3.1	275.4			
61	2.0	300.7	128	3.3	268.0			
62	2.8	274.5	129	3.3	266.3			
63	3.9	271.8	130	3.3	268.6			
64	4.5	273.5	131	3.3	268.8			
65	5.0	274.8	132	3.2	266.3			
66	5.4	278.3	133	3.0	265.6			

BLUE FOX STATION 348 (190M.) 22/OCT/75 2137 GMT
LAT= 73.3537N LONG= 136.5945W LTER= 1. LGER= 2.
NIVEL= -24.0 EIVEL= 9.0 NVER= 0. EVER= 0.

DPT	SPD	DRN	DPT	SPD	DRN	DPT	SPD	DRN
0	0.0	999.9	67	38.9	169.2	134	37.6	158.1
1	0.0	999.9	68	38.7	169.6	135	37.6	157.4
2	0.0	999.9	69	38.5	170.0	136	37.6	157.4
3	0.0	999.9	70	38.1	171.0	137	37.5	157.5
4	0.0	999.9	71	37.4	173.0	138	37.5	157.8
5	0.0	999.9	72	36.7	174.5	139	37.6	158.7
6	19.7	171.3	73	36.3	175.1	140	37.6	158.7
7	24.9	141.6	74	36.2	175.8	141	37.6	158.8
8	27.5	142.4	75	36.0	176.9	142	37.6	158.9
9	29.6	144.6	76	35.9	177.5	143	38.3	158.9
10	32.2	149.4	77	35.9	177.7	144	38.2	159.4
11	33.6	154.3	78	36.1	176.7	145	37.6	161.2
12	34.0	159.9	79	36.5	175.2	146	37.7	162.2
13	33.7	163.8	80	36.7	173.8	147	37.8	162.1
14	32.3	169.3	81	36.5	173.3	148	38.0	160.9
15	30.8	172.6	82	35.9	174.0	149	38.1	159.8
16	28.9	175.3	83	35.4	175.2	150	38.0	159.2
17	26.0	177.5	84	35.0	176.1	151	37.9	159.2
18	22.9	177.3	85	35.2	175.8	152	38.0	159.2
19	21.1	175.6	86	35.3	175.3	153	38.1	159.2
20	19.4	172.0	87	35.2	175.5	154	38.2	159.2
21	18.3	166.8	88	35.5	174.6	155	38.2	159.2
22	17.9	162.1	89	36.1	173.8	156	38.2	159.2
23	18.0	160.8	90	36.7	173.0	157	38.2	159.2
24	18.0	160.7	91	36.6	173.5	158	38.1	157.8
25	18.1	161.6	92	36.2	174.5	159	38.2	157.5
26	18.2	162.7	93	35.8	173.7	160	38.3	157.4
27	18.0	164.4	94	36.4	171.3	161	38.4	157.4
28	17.8	165.3	95	37.8	169.2	162	38.3	157.4
29	17.5	165.8	96	39.1	166.8	163	38.2	157.5
30	16.8	167.4	97	39.9	165.1	164	38.0	157.5
31	15.9	170.9	98	40.4	163.2	165	37.8	156.8
32	16.0	173.0	99	40.7	161.6	166	37.7	154.9
33	16.5	172.9	100	40.9	160.9	167	37.9	153.2
34	16.6	170.4	101	41.0	160.9	168	38.2	153.0
35	15.6	168.4	102	41.0	160.9	169	38.5	152.8
36	15.0	168.6	103	40.9	160.8	170	38.3	152.0
37	14.3	167.8	104	40.6	160.8	171	37.6	150.0
38	13.9	164.4	105	41.0	160.8	172	37.3	149.8
39	13.7	159.6	106	40.4	160.7	173	37.0	150.0
40	13.7	153.8	107	39.8	160.7	174	37.2	149.9
41	14.0	147.7	108	40.0	160.7	175	37.3	149.8
42	14.3	142.1	109	39.8	160.6	176	37.3	149.8
43	14.9	137.3	110	39.3	160.6	177	37.0	150.0
44	16.4	131.7	111	39.7	160.4	178	36.7	150.1
45	18.7	128.4	112	40.2	159.2	179	35.9	148.6
46	20.3	127.2	113	40.6	158.7	180	35.6	148.0
47	21.4	126.1	114	40.6	158.7	181	36.1	147.3
48	21.9	124.4	115	40.2	158.7	182	36.4	146.8
49	26.7	127.1	116	39.8	158.8	183	36.0	146.2
50	30.9	133.0	117	39.5	158.8	184	35.5	145.4
51	32.6	135.3	118	39.1	158.6	185	35.3	145.4
52	34.1	137.3	119	38.9	157.6	186	35.6	145.2
53	35.4	138.9	120	39.1	157.6	187	35.6	145.1
54	37.2	142.2	121	38.6	159.3	188	35.2	145.5
55	39.4	148.8	122	38.4	160.6	189	34.9	145.7
56	40.2	152.6	123	38.9	159.9	190	34.9	145.7
57	40.4	154.7	124	39.1	159.2			
58	40.4	156.5	125	38.8	159.6			
59	40.4	159.0	126	38.3	160.3			
60	40.2	161.1	127	37.7	160.4			
61	40.0	163.1	128	37.3	159.5			
62	39.7	164.6	129	37.5	159.0			
63	39.5	166.0	130	37.7	158.9			
64	39.2	166.9	131	37.9	158.9			
65	39.1	167.7	132	37.9	158.9			
66	39.0	168.5	133	37.8	158.9			

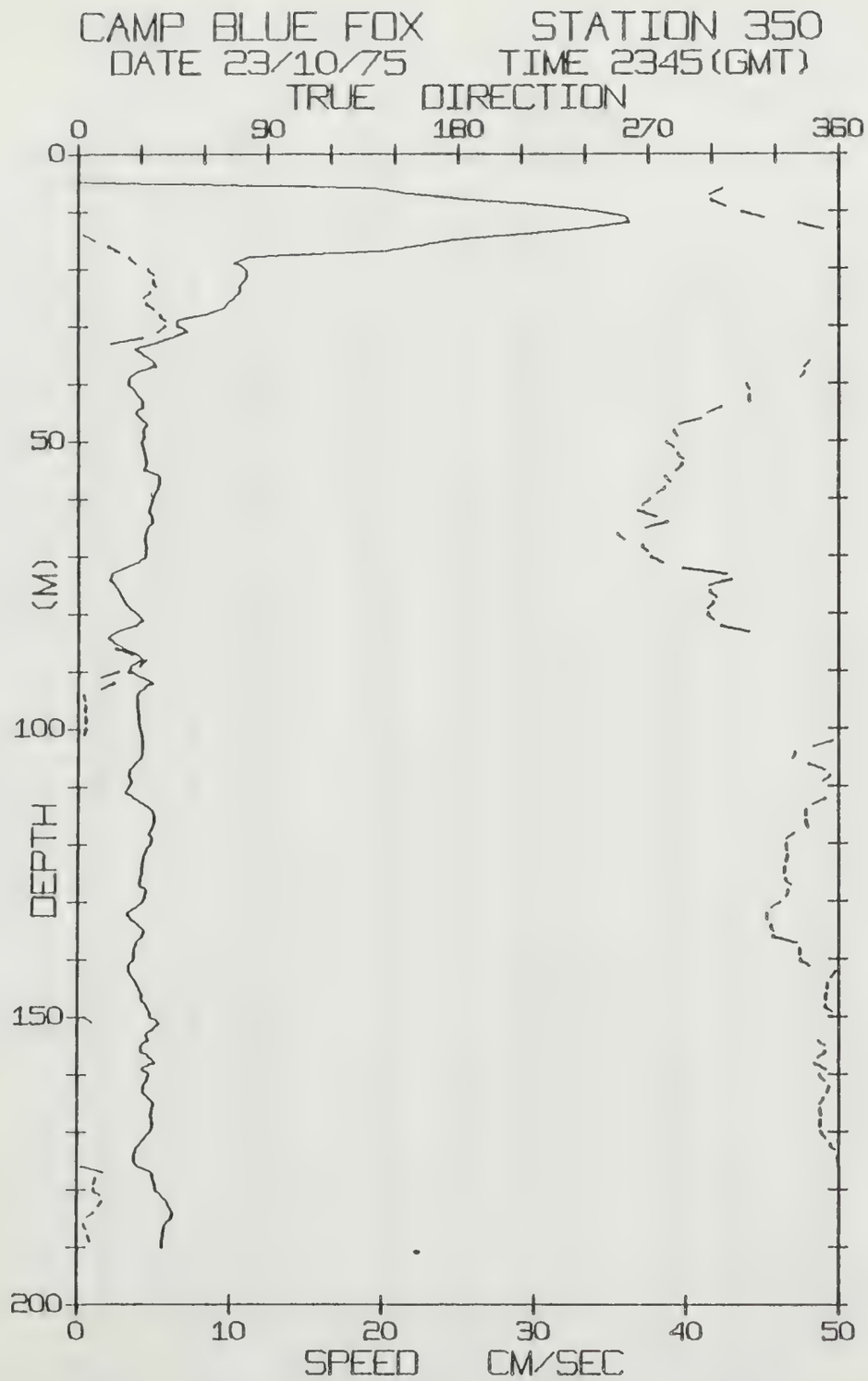
CAMP BLUE FOX
STATION 350
DATE 23/10/75
TIME 2345(GMT)
TRUE DIRECTION
0
90
180
270
360
DEPTH (M)
0
50
100
150
200
SPEED CM/SEC
0
10
20
30
40
50

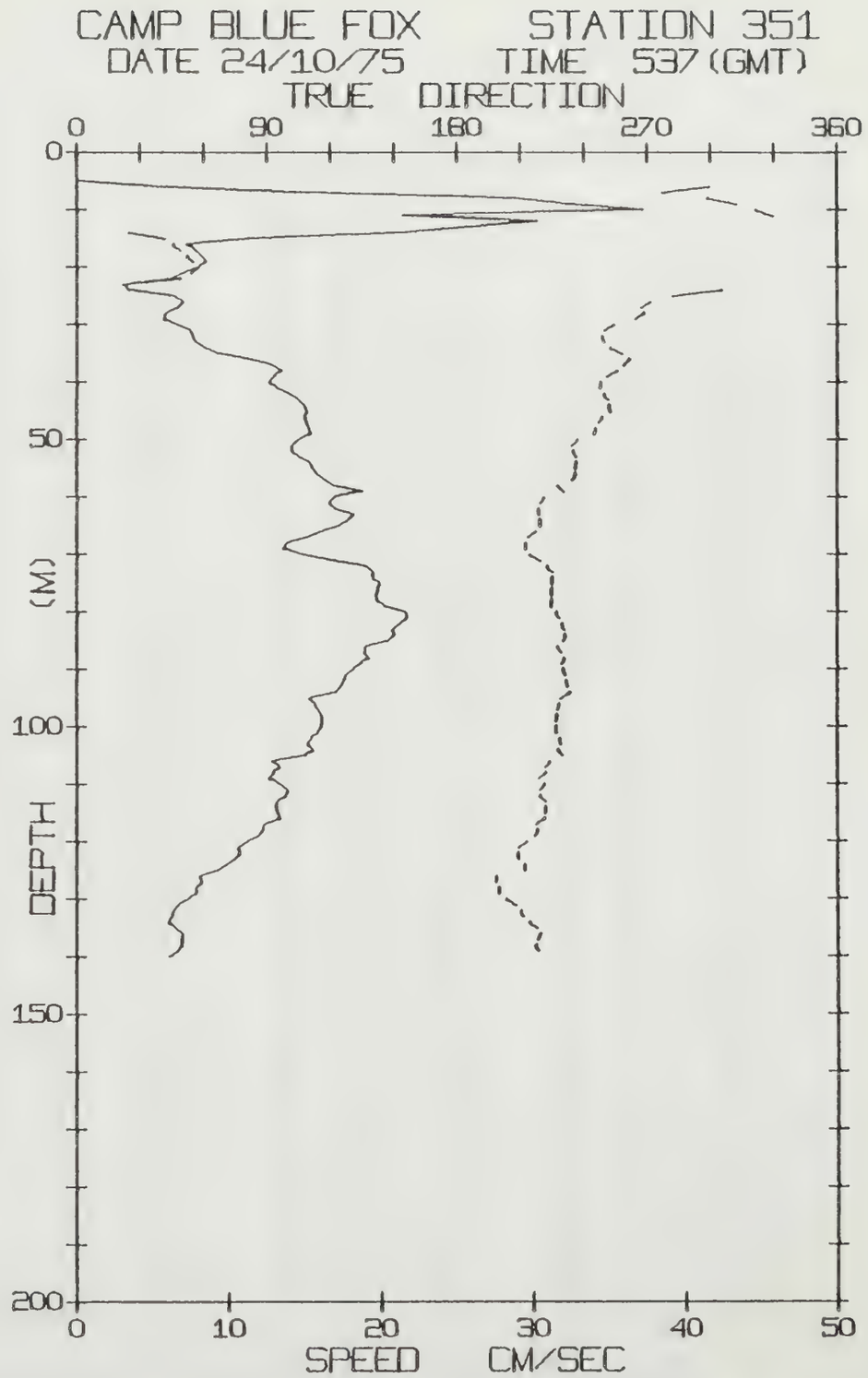
CAMP BLUE FOX
STATION 351
DATE 24/10/75
TIME 537(GMT)
TRUE DIRECTION
0
90
180
270
360
DEPTH (M)
0
50
100
150
200
SPEED CM/SEC
0
10
20
30
40
50

BLUE FOX STATION 350 (190M.) 23/OCT/75 2345 GMT
LAT= 73.3792N LONG= 136.6897W LTER= 20. LGER= 43.
NIVEL= 19.7 EIVEL= -10.0 NVER= 1. EVER= 1.

DPT	SPD	DRN	DPT	SPD	DRN	DPT	SPD	DRN
0	0.0	999.9	67	4.4	258.5	134	4.0	328.0
1	0.0	999.9	68	4.5	267.3	135	4.4	329.3
2	0.0	999.9	69	4.4	269.3	136	4.3	329.3
3	0.0	999.9	70	4.4	271.3	137	3.9	340.2
4	0.0	999.9	71	4.0	276.7	138	3.8	341.8
5	0.0	999.9	72	3.1	286.7	139	3.7	342.3
6	19.4	305.0	73	2.2	307.4	140	3.7	342.5
7	21.7	298.9	74	2.1	309.4	141	3.4	346.6
8	25.5	299.7	75	2.4	299.0	142	3.4	358.3
9	30.5	306.3	76	2.7	299.6	143	3.6	356.6
10	34.0	314.4	77	2.9	302.2	144	3.9	355.0
11	36.1	324.5	78	3.1	300.9	145	4.1	354.5
12	36.3	341.3	79	3.4	298.3	146	4.2	354.0
13	33.5	352.5	80	3.9	298.5	147	4.2	354.2
14	29.4	2.5	81	4.2	300.9	148	4.5	353.4
15	24.8	7.5	82	3.9	304.6	149	4.8	356.8
16	22.5	14.2	83	2.6	317.7	150	4.8	3.1
17	20.2	19.2	84	2.0	346.1	151	5.4	6.8
18	11.2	24.2	85	2.3	6.8	152	5.1	1.2
19	10.3	26.9	86	3.0	18.0	153	4.5	351.3
20	10.9	33.1	87	3.8	25.5	154	4.7	350.9
21	11.2	35.3	88	4.3	31.9	155	4.2	353.6
22	10.9	35.4	89	3.5	29.5	156	4.2	353.5
23	10.6	36.6	90	3.3	19.1	157	4.7	350.6
24	10.6	34.0	91	4.1	10.9	158	5.1	348.9
25	10.3	31.1	92	4.9	16.6	159	4.3	353.7
26	9.9	32.1	93	4.3	11.3	160	4.7	351.2
27	9.5	35.5	94	3.9	2.6	161	4.6	353.3
28	8.4	38.6	95	3.9	3.5	162	4.3	355.4
29	6.5	40.9	96	3.9	3.5	163	4.3	354.5
30	6.5	40.9	97	4.0	3.5	164	4.6	352.7
31	7.2	37.6	98	4.0	3.7	165	5.0	351.1
32	6.2	30.5	99	4.1	3.6	166	4.9	351.4
33	5.1	15.5	100	4.1	3.5	167	4.8	351.8
34	3.8	9.3	101	4.3	2.8	168	5.0	351.3
35	4.3	355.9	102	4.3	357.2	169	5.0	351.4
36	4.9	346.3	103	4.2	348.5	170	4.8	352.0
37	5.2	344.0	104	4.2	339.8	171	4.5	354.0
38	3.9	343.8	105	4.2	338.7	172	4.2	356.2
39	3.4	341.9	106	3.8	346.0	173	3.9	358.5
40	3.3	316.8	107	3.5	353.5	174	3.8	359.8
41	3.7	317.9	108	3.3	356.0	175	3.8	360.0
42	3.9	317.7	109	3.6	353.2	176	4.0	2.2
43	4.2	318.0	110	3.4	355.9	177	4.9	12.2
44	4.3	304.5	111	3.1	0.5	178	5.0	8.8
45	3.8	298.2	112	3.7	353.6	179	5.1	7.9
46	4.1	294.8	113	4.3	348.2	180	5.2	7.7
47	4.5	284.5	114	4.8	345.0	181	5.5	10.5
48	4.3	282.5	115	5.1	344.5	182	5.9	11.8
49	4.4	283.8	116	5.0	344.9	183	6.1	9.8
50	4.2	278.9	117	4.9	345.8	184	6.3	7.8
51	4.3	282.0	118	4.7	339.4	185	6.2	4.4
52	4.4	283.9	119	4.9	335.7	186	5.8	3.3
53	4.5	286.2	120	4.8	335.5	187	5.7	4.4
54	4.5	286.0	121	4.5	336.1	188	5.6	5.3
55	4.3	283.5	122	4.3	336.0	189	5.6	6.2
56	5.3	278.4	123	4.2	335.6	190	5.6	6.2
57	5.4	280.5	124	4.2	334.8			
58	5.2	277.9	125	4.2	334.2			
59	5.1	274.3	126	4.1	335.2			
60	4.9	270.7	127	4.1	337.5			
61	4.8	267.5	128	4.5	336.3			
62	4.6	265.3	129	4.5	335.4			
63	4.8	273.6	130	4.3	332.6			
64	5.0	279.1	131	3.9	328.0			
65	4.6	268.9	132	3.2	326.4			
66	4.4	255.8	133	3.5	326.1			

BLUE FOX STATION 351 (140M.) 24/OCT/75 537 GMT
LAT= 73.4209N LONG= 136.7675W LTER= 0. LGER= 0.
NIVEL= 20.1 EIVEL= -10.0 NVER= 0. EVER= 0.

DPT	SPD	DRN	DPT	SPD	DRN	DPT	SPD	DRN
0	0.0	999.9	67	15.2	213.5	134	6.0	214.2
1	0.0	999.9	68	13.9	212.4	135	6.5	217.6
2	0.0	999.9	69	13.6	212.3	136	7.0	219.2
3	0.0	999.9	70	14.9	214.3	137	6.9	218.0
4	0.0	999.9	71	16.8	219.2	138	6.9	217.2
5	0.0	999.9	72	19.0	222.6	139	6.7	218.4
6	5.6	299.5	73	19.5	224.8	140	6.2	223.7
7	14.8	277.2	74	19.4	224.9			
8	28.7	298.4	75	19.8	224.5			
9	32.2	312.1	76	19.8	224.7			
10	37.2	321.6	77	19.7	224.9			
11	21.5	329.4	78	19.8	224.5			
12	30.3	352.0	79	20.2	224.4			
13	26.1	14.1	80	21.6	226.8			
14	21.4	24.6	81	21.7	228.1			
15	11.6	42.1	82	21.3	229.4			
16	7.2	45.9	83	20.7	230.7			
17	7.8	48.9	84	20.8	231.1			
18	8.2	52.3	85	20.5	230.3			
19	8.5	54.9	86	19.0	227.5			
20	8.0	57.5	87	18.9	229.1			
21	7.1	54.8	88	19.2	230.5			
22	6.2	49.0	89	18.6	229.5			
23	3.2	22.1	90	18.2	230.2			
24	3.4	305.0	91	17.7	231.3			
25	6.4	282.2	92	17.5	231.7			
26	7.0	271.5	93	17.3	232.4			
27	6.7	267.5	94	17.0	233.4			
28	5.9	268.4	95	15.3	229.1			
29	5.7	264.4	96	15.6	227.9			
30	6.6	254.3	97	15.8	227.4			
31	7.5	249.6	98	16.1	226.8			
32	7.7	248.6	99	16.1	226.7			
33	7.9	249.6	100	16.0	226.6			
34	8.4	252.3	101	15.8	227.0			
35	9.3	257.6	102	15.4	228.5			
36	11.3	261.2	103	15.2	229.0			
37	12.8	259.0	104	15.5	227.8			
38	13.5	255.6	105	15.1	229.7			
39	13.0	251.2	106	12.8	223.7			
40	12.7	247.9	107	13.4	221.8			
41	13.1	247.5	108	12.9	221.5			
42	14.0	249.5	109	12.6	218.7			
43	14.6	251.4	110	13.4	221.0			
44	14.9	252.0	111	13.8	219.1			
45	15.2	252.4	112	13.8	219.2			
46	15.0	248.6	113	13.2	221.5			
47	15.1	247.0	114	13.1	221.9			
48	15.3	245.4	115	13.2	221.5			
49	15.4	244.5	116	13.4	220.9			
50	14.6	236.9	117	12.3	217.3			
51	14.2	234.2	118	12.2	217.8			
52	14.2	235.0	119	11.9	216.8			
53	14.6	236.0	120	11.2	212.8			
54	15.3	235.9	121	10.7	209.1			
55	15.5	235.6	122	10.7	208.7			
56	15.8	235.6	123	10.4	209.3			
57	16.3	234.3	124	9.9	211.9			
58	16.8	227.8	125	9.3	212.2			
59	18.8	230.2	126	8.1	198.4			
60	16.9	220.8	127	8.2	197.9			
61	16.6	219.3	128	7.9	199.5			
62	16.9	218.2	129	7.8	199.8			
63	18.2	218.6	130	7.3	202.9			
64	17.9	219.3	131	6.7	207.4			
65	17.2	219.4	132	6.4	210.2			
66	16.1	217.2	133	6.3	211.3			

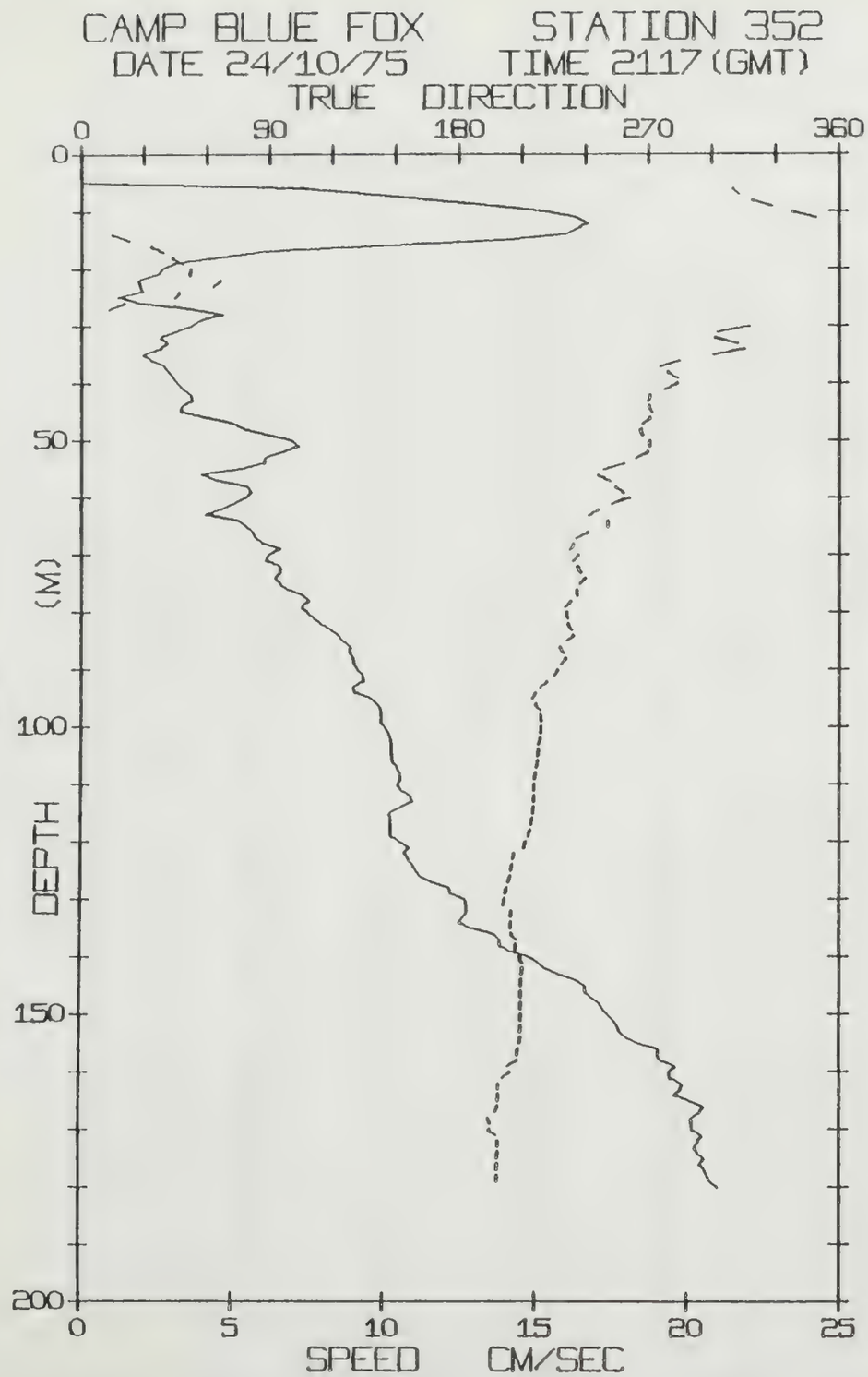
CAMP BLUE FOX
STATION 352
DATE 24/10/75
TIME 2117 (GMT)
TRUE DIRECTION
0
90
180
270
360
DEPTH (M)
0
50
100
150
200
0
5
10
15
20
25
SPEED CM/SEC

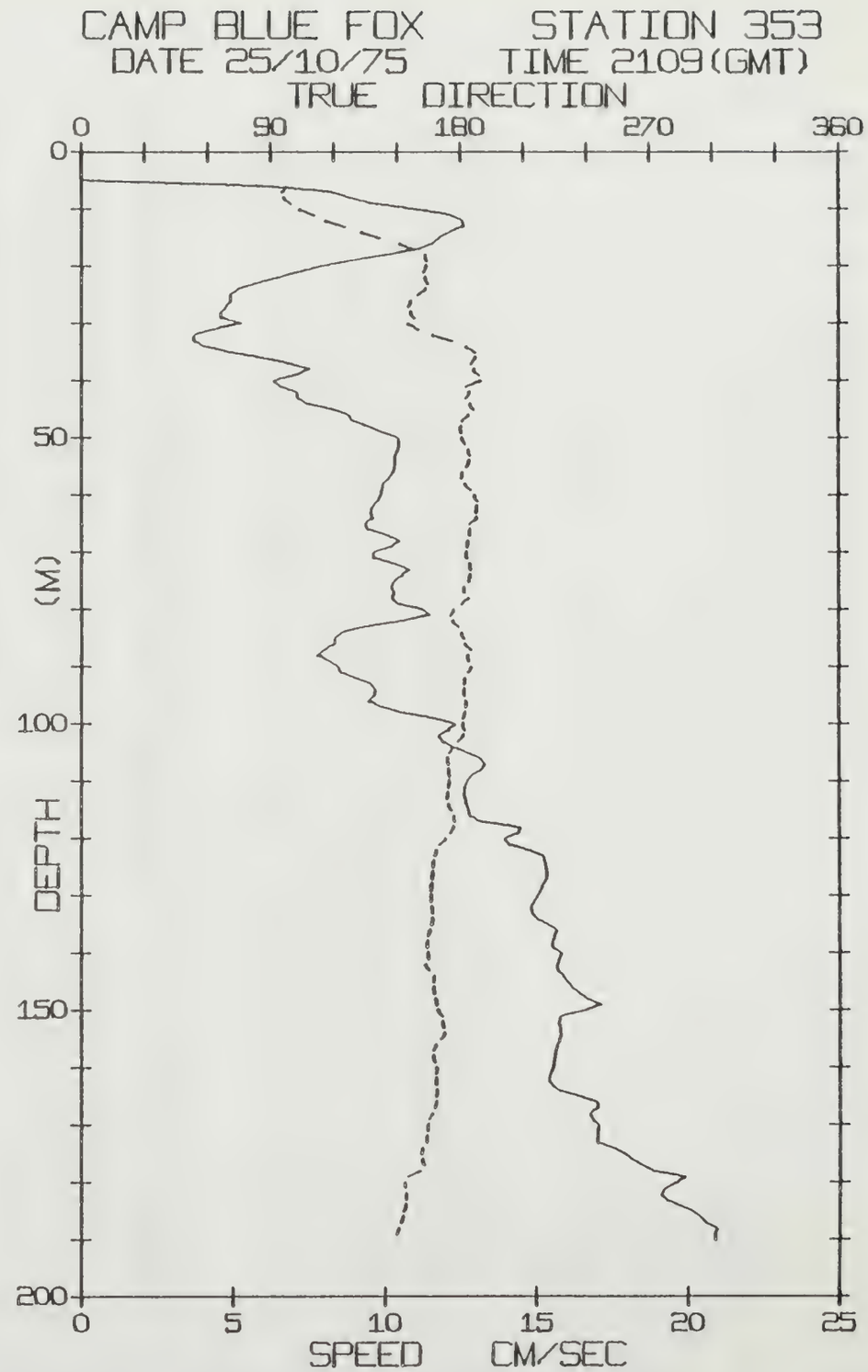
CAMP BLUE FOX
STATION 353
DATE 25/10/75
TIME 2109 (GMT)
TRUE DIRECTION
0
90
180
270
360
DEPTH (M)
0
50
100
150
200
0
5
10
15
20
25
SPEED CM/SEC

BLUE FOX STATION 352 (180M.) 24/OCT/75 2117 GMT
LAT= 73.5121N LONG= 136.9116W LTER= 5. LGER= 15.
NIVEL= 9.8 EIVEL= -1.1 NVER= 0. EVER= 1.

DPT	SPD	DRN	DPT	SPD	DRN	DPT	SPD	DRN
0	0.0	999.9	67	5.8	235.8	134	12.5	205.0
1	0.0	999.9	68	6.0	234.3	135	12.9	204.6
2	0.0	999.9	69	6.6	232.7	136	13.7	205.2
3	0.0	999.9	70	6.2	236.3	137	13.9	207.1
4	0.0	999.9	71	6.1	234.3	138	13.9	207.0
5	0.0	999.9	72	6.6	236.6	139	14.2	206.6
6	7.4	310.2	73	6.6	237.8	140	14.8	209.3
7	9.7	312.6	74	6.4	239.6	141	15.1	210.5
8	11.5	319.0	75	6.6	237.4	142	15.3	210.2
9	13.6	328.2	76	6.8	235.8	143	15.8	209.8
10	15.3	338.2	77	7.3	236.2	144	16.3	209.5
11	16.4	349.0	78	7.5	232.8	145	16.7	209.4
12	16.7	357.3	79	7.3	230.4	146	16.7	209.6
13	16.4	8.6	80	7.4	231.1	147	16.8	209.6
14	16.0	14.9	81	7.7	231.7	148	17.1	209.6
15	14.1	22.6	82	7.9	231.9	149	17.2	209.5
16	10.1	33.5	83	8.2	233.6	150	17.4	209.4
17	6.1	38.6	84	8.5	234.2	151	17.6	209.4
18	4.7	43.4	85	8.7	231.2	152	17.7	209.4
19	3.2	48.0	86	8.9	228.2	153	17.8	209.2
20	2.7	51.9	87	8.9	229.7	154	18.0	209.2
21	2.5	51.5	88	9.0	230.5	155	18.4	208.7
22	1.9	66.2	89	9.0	228.6	156	19.1	208.1
23	1.9	62.9	90	9.1	227.0	157	19.0	207.8
24	2.1	46.6	91	9.3	225.2	158	19.2	207.5
25	1.2	44.8	92	9.4	221.7	159	19.6	203.5
26	2.0	20.5	93	9.0	218.8	160	19.5	204.3
27	3.7	13.4	94	9.0	216.2	161	19.5	200.9
28	4.7	8.5	95	9.6	214.7	162	19.8	199.1
29	4.0	334.3	96	9.8	216.2	163	19.8	199.0
30	3.6	317.8	97	9.9	218.2	164	19.6	199.0
31	3.1	302.8	98	9.9	219.0	165	20.1	198.7
32	2.6	301.5	99	9.9	219.2	166	20.6	198.5
33	2.8	312.3	100	10.0	218.8	167	20.5	197.6
34	2.6	315.3	101	10.2	218.4	168	20.2	194.2
35	2.1	300.5	102	10.2	218.2	169	20.2	195.6
36	2.3	284.6	103	10.3	217.4	170	20.2	194.7
37	2.7	275.7	104	10.3	217.3	171	20.5	198.1
38	2.9	278.8	105	10.3	217.1	172	20.4	198.8
39	3.0	283.3	106	10.3	216.9	173	20.3	198.8
40	3.2	283.3	107	10.5	216.5	174	20.4	198.7
41	3.4	277.7	108	10.6	215.9	175	20.6	198.5
42	3.6	270.6	109	10.6	215.5	176	20.4	198.5
43	3.7	269.5	110	10.5	215.4	177	20.6	198.4
44	3.3	270.2	111	10.6	215.6	178	20.7	198.3
45	3.3	271.7	112	10.9	215.5	179	20.8	198.2
46	4.2	270.5	113	11.0	215.5	180	21.0	198.2
47	5.0	267.4	114	10.6	215.1			
48	5.4	266.2	115	10.2	214.9			
49	6.2	267.0	116	10.2	214.4			
50	7.0	270.2	117	10.3	213.9			
51	7.2	270.6	118	10.2	213.3			
52	6.7	269.3	119	10.3	212.6			
53	6.1	264.1	120	10.5	211.5			
54	6.1	258.3	121	10.8	210.6			
55	5.3	248.7	122	10.7	206.1			
56	4.0	245.9	123	10.8	205.5			
57	4.5	251.1	124	11.0	204.9			
58	5.5	254.1	125	11.1	204.5			
59	5.6	258.0	126	11.2	204.1			
60	5.4	260.6	127	11.6	203.4			
61	5.1	252.4	128	12.2	202.5			
62	4.7	245.9	129	12.2	202.1			
63	4.1	241.6	130	12.7	201.4			
64	5.2	250.3	131	12.8	201.1			
65	5.4	250.3	132	12.8	204.7			
66	5.7	241.0	133	12.7	204.8			

BLUE FOX STATION 353 (190M.) 25/OCT/75 2109 GMT
LAT= 73.4866N LONG= 136.7692W LTER= 1. LGER= 2.
NIVEL= -7.3 EIVEL= 9.8 NVER= 0. EVER= 0.

DPT	SPD	DRN	DPT	SPD	DRN	DPT	SPD	DRN
0	0.0	999.9	67	10.0	184.6	134	15.0	166.5
1	0.0	999.9	68	10.5	183.6	135	15.4	166.1
2	0.0	999.9	69	10.3	183.4	136	15.7	165.2
3	0.0	999.9	70	9.7	182.7	137	15.6	164.5
4	0.0	999.9	71	9.6	183.4	138	15.5	163.9
5	0.0	999.9	72	10.3	184.8	139	15.5	164.2
6	6.1	97.5	73	10.8	185.1	140	15.8	164.6
7	8.2	95.5	74	10.6	184.7	141	15.7	165.1
8	8.8	96.2	75	10.3	184.1	142	15.7	163.4
9	9.5	99.5	76	10.2	181.8	143	15.7	165.0
10	10.9	103.7	77	10.3	182.3	144	15.9	167.1
11	12.1	110.5	78	10.2	183.8	145	16.0	167.3
12	12.6	116.0	79	10.4	180.5	146	16.2	167.5
13	12.7	125.0	80	11.3	176.7	147	16.4	167.9
14	12.2	133.2	81	11.5	175.2	148	16.7	168.6
15	11.8	141.8	82	10.6	176.4	149	17.1	169.0
16	11.6	151.1	83	9.4	178.8	150	16.6	169.7
17	11.2	158.4	84	8.6	180.5	151	15.8	171.5
18	10.2	163.6	85	8.4	181.7	152	15.7	171.6
19	9.0	164.2	86	8.3	182.8	153	15.8	172.5
20	8.0	163.8	87	8.0	185.3	154	15.8	172.3
21	7.2	162.6	88	7.8	183.7	155	15.7	170.7
22	6.5	163.7	89	8.2	184.3	156	15.7	168.3
23	5.8	164.7	90	8.5	185.2	157	15.6	167.0
24	5.2	163.3	91	8.6	183.9	158	15.6	167.2
25	4.9	159.9	92	9.0	182.1	159	15.6	168.0
26	4.9	156.6	93	9.6	181.5	160	15.5	168.8
27	4.8	155.4	94	9.7	181.6	161	15.5	168.3
28	4.6	156.6	95	9.7	182.2	162	15.4	168.3
29	4.6	158.1	96	9.5	182.9	163	15.5	168.7
30	5.3	155.6	97	9.9	182.5	164	15.7	168.7
31	4.4	160.0	98	10.5	182.0	165	16.4	168.3
32	3.7	166.9	99	11.6	181.2	166	17.0	168.3
33	3.7	176.0	100	12.3	180.9	167	17.0	167.7
34	4.0	182.9	101	12.1	181.9	168	16.8	166.3
35	4.9	187.2	102	11.8	181.2	169	16.9	165.0
36	5.9	187.2	103	11.9	178.9	170	17.0	164.2
37	6.9	185.1	104	12.2	176.3	171	17.0	164.0
38	7.5	186.4	105	12.7	174.6	172	17.0	163.9
39	7.1	188.8	106	13.2	173.7	173	17.0	163.7
40	6.4	189.6	107	13.3	174.2	174	17.6	162.0
41	6.5	182.9	108	13.2	174.5	175	17.9	161.2
42	7.1	184.5	109	12.9	174.8	176	18.2	162.0
43	7.2	182.6	110	12.7	174.4	177	18.5	162.8
44	7.4	184.8	111	12.6	173.9	178	18.9	160.7
45	8.3	186.4	112	12.6	173.7	179	19.9	154.9
46	8.8	183.8	113	12.7	173.6	180	19.6	153.3
47	9.0	180.9	114	12.7	174.1	181	19.2	153.8
48	9.4	179.9	115	12.8	175.6	182	19.1	154.4
49	9.9	180.4	116	12.8	176.6	183	19.3	154.5
50	10.4	181.0	117	13.1	177.3	184	19.7	153.6
51	10.5	182.5	118	14.5	176.3	185	20.1	152.8
52	10.4	183.8	119	14.4	175.1	186	20.4	152.0
53	10.3	184.7	120	14.0	172.9	187	20.6	151.5
54	10.3	184.3	121	14.1	170.2	188	20.9	150.4
55	10.3	183.1	122	14.8	168.5	189	20.9	149.5
56	10.3	181.2	123	15.2	167.7	190	20.9	149.5
57	10.2	180.4	124	15.3	167.0			
58	10.0	182.5	125	15.3	166.7			
59	9.9	184.9	126	15.4	166.4			
60	9.9	187.0	127	15.3	166.3			
61	9.8	188.4	128	15.2	166.1			
62	9.6	187.9	129	15.1	165.8			
63	9.5	187.7	130	15.0	165.8			
64	9.6	187.9	131	14.9	166.0			
65	9.4	184.8	132	14.8	166.5			
66	9.4	184.5	133	14.9	166.7			

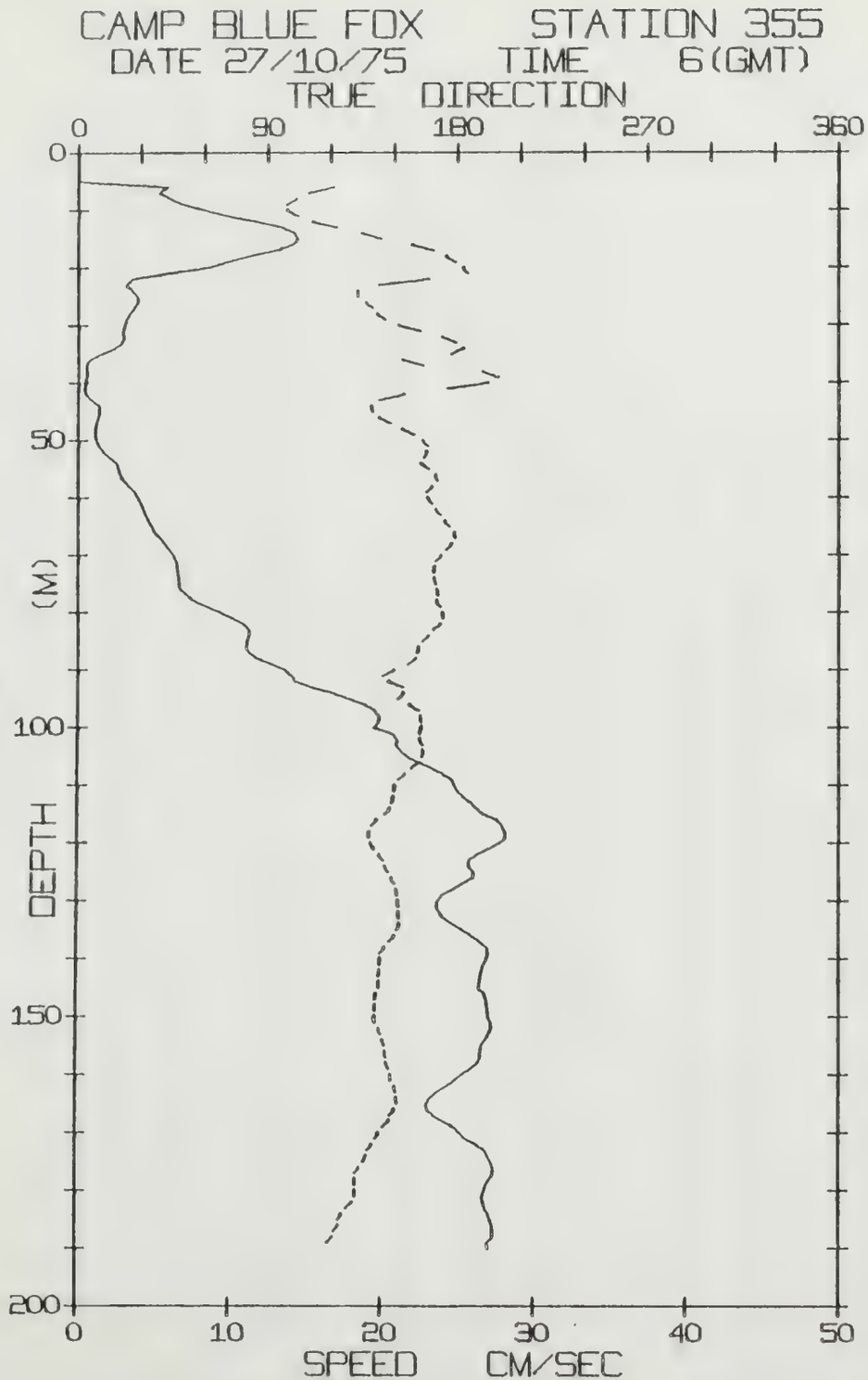
CAMP BLUE FOX STATION 355
DATE 27/10/75 TIME 6(GMT)
TRUE DIRECTION
0 90 180 270 360
DEPTH (M)
0 50 100 150 200
0 10 20 30 40 50
SPEED CM/SEC

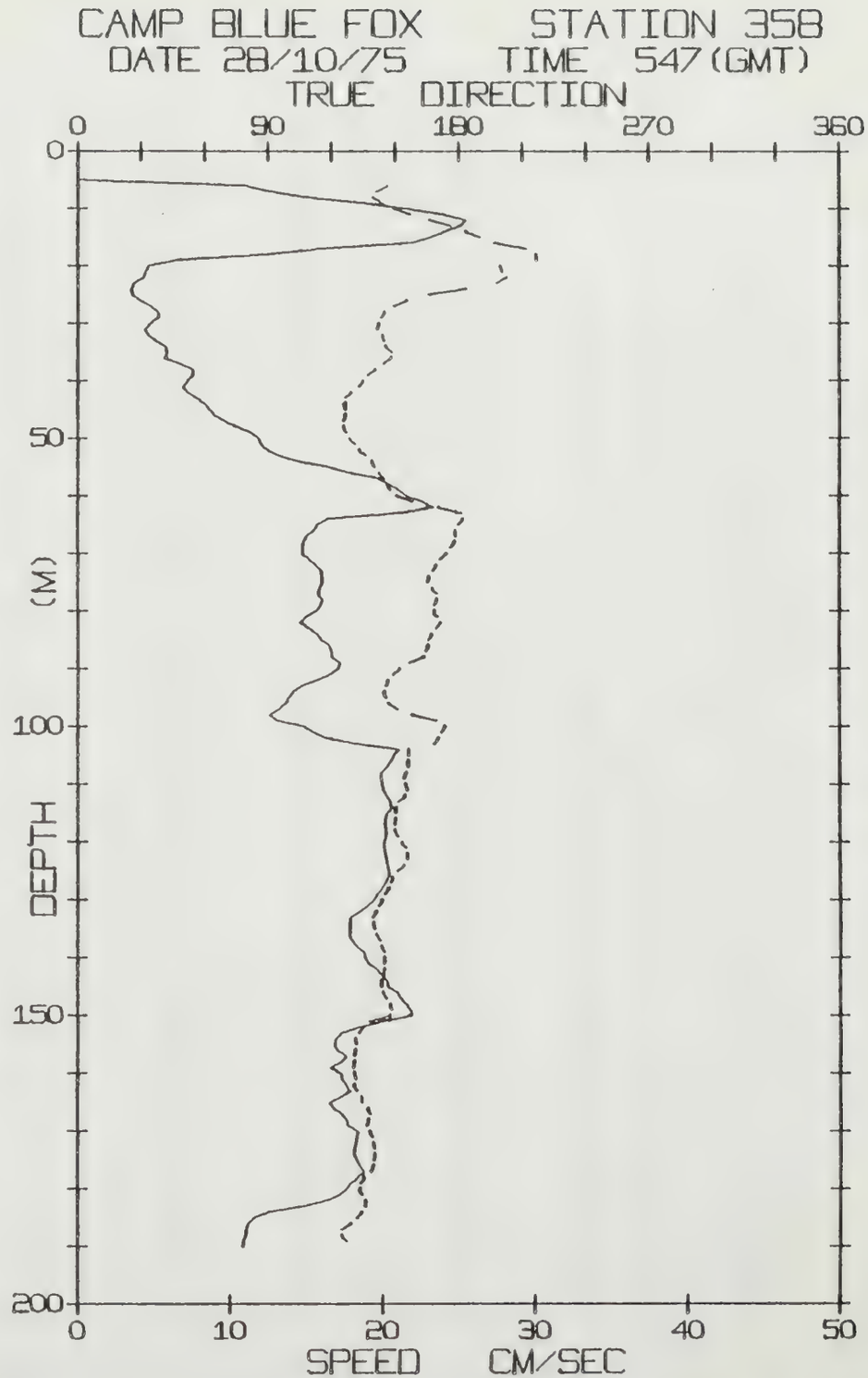
CAMP BLUE FOX STATION 358
DATE 28/10/75 TIME 547(GMT)
TRUE DIRECTION
0 90 180 270 360
DEPTH (M)
0 50 100 150 200
0 10 20 30 40 50
SPEED CM/SEC

BLUE FOX STATION 355 (190M.) 27/OCT/75 6 GMT
LAT= 73.4169N LONG= 136.4604W LTER= 0. LGER= 0.
NIVEL= -8.8 EIVEL= 11.1 NVER= 0. EVER= 0.

DPT	SPD	DRN	DPT	SPD	DRN	DPT	SPD	DRN
0	0.0	999.9	67	5.4	179.1	134	24.7	152.7
1	0.0	999.9	68	5.7	177.1	135	25.4	151.7
2	0.0	999.9	69	6.0	174.9	136	26.0	150.3
3	0.0	999.9	70	6.3	172.1	137	26.5	148.1
4	0.0	999.9	71	6.5	169.9	138	27.0	145.7
5	0.0	999.9	72	6.5	168.9	139	27.0	143.7
6	5.9	121.3	73	6.6	168.8	140	26.9	143.5
7	5.3	109.4	74	6.7	168.9	141	26.7	143.3
8	6.0	103.3	75	6.6	169.9	142	26.6	143.2
9	6.9	99.0	76	6.7	170.6	143	26.5	143.2
10	8.3	99.1	77	7.2	171.0	144	26.4	143.1
11	9.8	103.9	78	7.6	170.1	145	26.4	143.1
12	11.7	111.1	79	8.5	172.0	146	26.8	141.7
13	13.4	122.5	80	9.4	173.1	147	26.9	141.4
14	14.3	134.5	81	10.2	173.1	148	27.0	141.3
15	14.5	143.5	82	10.9	171.6	149	27.0	141.2
16	14.1	158.5	83	11.3	168.7	150	27.1	141.1
17	13.1	168.3	84	11.3	166.0	151	27.2	141.6
18	11.2	174.5	85	11.1	163.5	152	27.2	143.1
19	9.8	178.6	86	11.0	161.6	153	27.1	144.2
20	8.6	182.6	87	11.3	160.7	154	26.8	145.1
21	5.9	184.6	88	11.9	160.1	155	26.6	146.0
22	3.5	166.6	89	12.8	156.8	156	26.5	146.4
23	3.1	142.9	90	13.7	149.8	157	26.5	146.7
24	3.5	132.6	91	14.1	144.9	158	26.3	146.9
25	3.9	132.6	92	14.3	147.5	159	25.9	148.0
26	3.9	136.4	93	15.4	154.1	160	25.3	148.9
27	3.6	139.4	94	16.8	154.3	161	24.9	149.2
28	3.4	141.9	95	17.9	152.0	162	24.4	150.7
29	3.1	145.7	96	18.9	157.3	163	23.7	151.4
30	3.0	151.9	97	19.6	161.3	164	23.3	151.9
31	2.9	162.0	98	19.9	162.5	165	23.0	152.1
32	3.0	172.7	99	19.8	162.8	166	23.1	150.6
33	2.8	179.1	100	19.5	162.8	167	23.5	148.6
34	2.4	182.4	101	20.7	161.7	168	24.1	147.8
35	1.5	177.0	102	21.0	162.3	169	24.8	145.4
36	0.7	153.9	103	21.0	163.6	170	25.2	143.4
37	0.5	163.5	104	21.3	163.6	171	25.6	141.7
38	0.6	191.4	105	21.7	162.8	172	26.3	140.0
39	0.5	198.9	106	22.4	161.3	173	26.8	138.0
40	0.4	194.1	107	23.3	158.4	174	27.1	137.1
41	0.4	175.5	108	24.1	155.1	175	27.3	136.0
42	0.5	154.6	109	24.6	152.3	176	27.4	133.8
43	0.9	143.1	110	24.9	150.3	177	27.4	132.0
44	1.4	138.8	111	25.0	150.0	178	27.2	131.8
45	1.4	139.6	112	25.4	149.4	179	26.9	131.9
46	1.3	142.7	113	25.9	148.9	180	26.8	131.9
47	1.2	147.8	114	26.3	147.9	181	26.7	131.9
48	1.1	153.6	115	26.7	146.0	182	26.8	130.6
49	1.1	158.9	116	27.6	142.1	183	26.9	127.8
50	1.2	163.3	117	28.0	139.4	184	27.1	125.8
51	1.4	165.6	118	28.2	138.1	185	27.2	124.2
52	1.7	165.1	119	28.2	137.9	186	27.4	123.9
53	2.1	163.8	120	27.8	138.9	187	27.3	122.2
54	2.5	162.4	121	27.1	140.9	188	27.3	121.3
55	2.7	166.0	122	26.3	143.0	189	27.0	119.1
56	2.8	169.5	123	25.8	144.8	190	27.1	118.7
57	3.0	170.5	124	25.8	146.0			
58	3.3	167.8	125	26.1	147.4			
59	3.7	165.2	126	26.0	148.9			
60	4.0	165.7	127	25.4	150.2			
61	4.1	167.7	128	24.7	151.4			
62	4.3	169.7	129	24.0	152.0			
63	4.5	171.9	130	23.7	152.1			
64	4.7	174.0	131	23.6	152.3			
65	4.9	176.2	132	23.9	152.4			
66	5.1	178.4	133	24.2	152.5			

BLUE FOX STATION 358 (190M.) 28/OCT/75 547 GMT
LAT= 73.3451N LONG= 136.2089W LTER= 0. LGER= 0.
NIVEL= -14.3 EIVEL= 1.9 NVER= 0. EVER= 0.

DPT	SPD	DRN	DPT	SPD	DRN	DPT	SPD	DRN
0	0.0	999.9	67	15.0	178.5	134	17.8	139.7
1	0.0	999.9	68	14.7	177.6	135	17.9	140.4
2	0.0	999.9	69	14.7	175.9	136	17.8	141.3
3	0.0	999.9	70	14.8	173.8	137	18.0	142.8
4	0.0	999.9	71	15.2	171.3	138	18.3	143.8
5	0.0	999.9	72	15.6	169.2	139	18.8	145.0
6	11.0	146.4	73	16.0	167.7	140	18.9	144.9
7	12.6	141.5	74	16.0	165.9	141	19.1	144.6
8	15.0	139.7	75	16.0	164.9	142	19.7	144.5
9	18.7	144.1	76	15.8	167.2	143	20.0	143.9
10	21.6	149.3	77	15.8	169.3	144	20.3	143.3
11	23.9	157.0	78	16.0	169.4	145	20.3	143.4
12	25.4	166.4	79	15.9	168.3	146	21.0	144.2
13	25.2	176.3	80	15.6	168.1	147	21.2	145.9
14	24.2	183.3	81	15.0	169.6	148	21.5	147.6
15	23.2	189.8	82	14.6	171.2	149	21.8	148.2
16	22.0	197.1	83	15.2	169.2	150	21.9	147.0
17	16.1	211.9	84	15.7	167.1	151	20.1	138.0
18	12.6	216.9	85	16.0	165.6	152	18.5	134.5
19	6.6	217.1	86	16.5	165.2	153	17.3	133.0
20	4.6	199.9	87	16.7	164.3	154	16.9	131.2
21	4.4	200.6	88	16.7	163.2	155	16.8	131.8
22	4.3	202.7	89	17.2	156.5	156	17.0	130.9
23	3.7	198.2	90	17.1	151.8	157	17.6	130.7
24	3.5	183.5	91	16.5	148.9	158	17.3	130.5
25	3.6	166.1	92	15.7	146.5	159	16.6	130.3
26	4.1	155.6	93	14.7	145.3	160	17.2	130.9
27	4.8	149.7	94	14.1	144.5	161	17.3	131.7
28	5.3	144.9	95	13.8	145.6	162	17.6	130.5
29	5.3	143.5	96	13.6	146.9	163	17.9	132.2
30	4.8	142.3	97	13.2	150.7	164	17.3	134.0
31	4.4	141.6	98	12.6	158.2	165	16.5	134.5
32	4.6	144.2	99	13.1	169.1	166	16.8	137.1
33	5.1	145.0	100	14.9	173.3	167	17.4	138.4
34	5.7	145.7	101	15.5	171.6	168	17.6	137.2
35	5.9	148.4	102	16.3	170.1	169	17.7	136.4
36	5.7	148.0	103	18.2	168.2	170	18.4	138.3
37	6.7	144.6	104	21.1	156.3	171	18.3	139.3
38	7.6	140.7	105	20.7	156.0	172	18.2	139.9
39	7.6	137.1	106	20.5	155.9	173	18.1	140.3
40	7.2	134.9	107	20.3	155.9	174	18.2	140.2
41	6.9	132.9	108	19.9	154.7	175	18.3	139.7
42	7.2	129.3	109	19.9	153.7	176	18.5	139.2
43	7.8	126.5	110	20.0	154.8	177	18.8	138.3
44	8.4	126.0	111	20.1	155.9	178	18.4	135.4
45	8.7	126.4	112	20.3	154.4	179	18.0	133.7
46	9.0	126.2	113	20.5	151.6	180	17.6	133.1
47	9.6	125.3	114	20.6	150.1	181	17.2	134.3
48	10.5	125.5	115	20.3	150.2	182	16.4	136.1
49	11.4	126.9	116	20.2	149.9	183	14.8	135.7
50	11.9	128.7	117	20.2	149.5	184	12.6	134.1
51	12.1	130.9	118	20.3	149.9	185	11.6	131.8
52	12.4	133.3	119	20.2	151.3	186	11.2	128.8
53	13.1	136.1	120	20.1	152.9	187	11.0	124.9
54	14.4	139.1	121	20.1	154.8	188	11.0	124.5
55	16.4	140.3	122	20.2	155.9	189	10.9	126.6
56	17.8	142.3	123	20.3	155.5	190	10.8	128.3
57	19.7	144.6	124	20.3	153.9			
58	20.4	146.2	125	20.4	151.2			
59	21.0	147.7	126	20.4	148.7			
60	21.5	150.6	127	20.2	147.8			
61	22.6	157.9	128	19.9	146.8			
62	23.3	170.3	129	19.7	144.8			
63	21.3	180.7	130	19.4	143.7			
64	16.4	181.9	131	19.0	142.2			
65	15.7	179.8	132	18.5	140.8			
66	15.4	178.2	133	17.9	139.4			

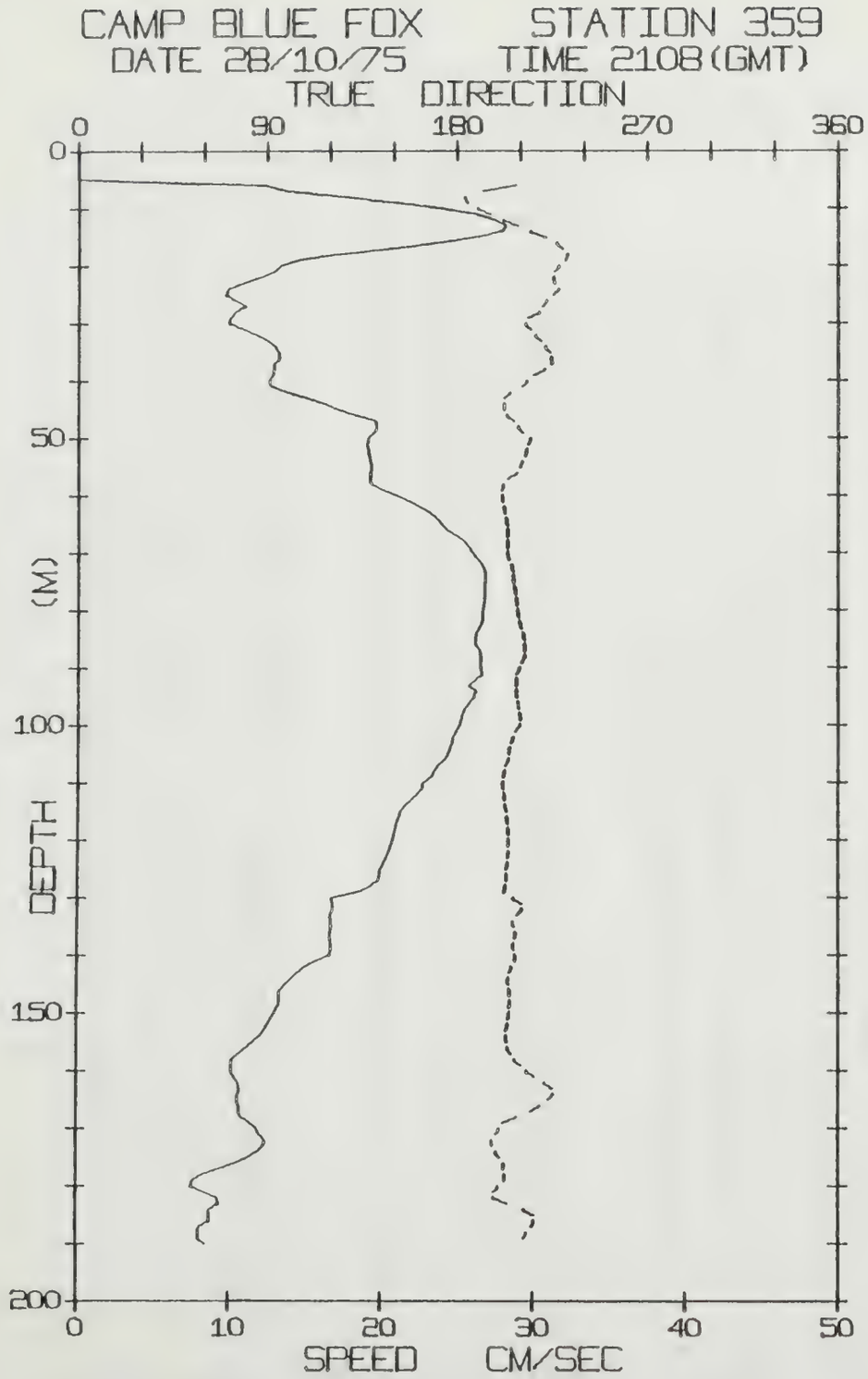
CAMP BLUE FOX
STATION 359
DATE 28/10/75
TIME 2108(GMT)
TRUE DIRECTION
0
90
180
270
360
DEPTH (M)
0
50
100
150
200
SPEED CM/SEC
0
10
20
30
40
50

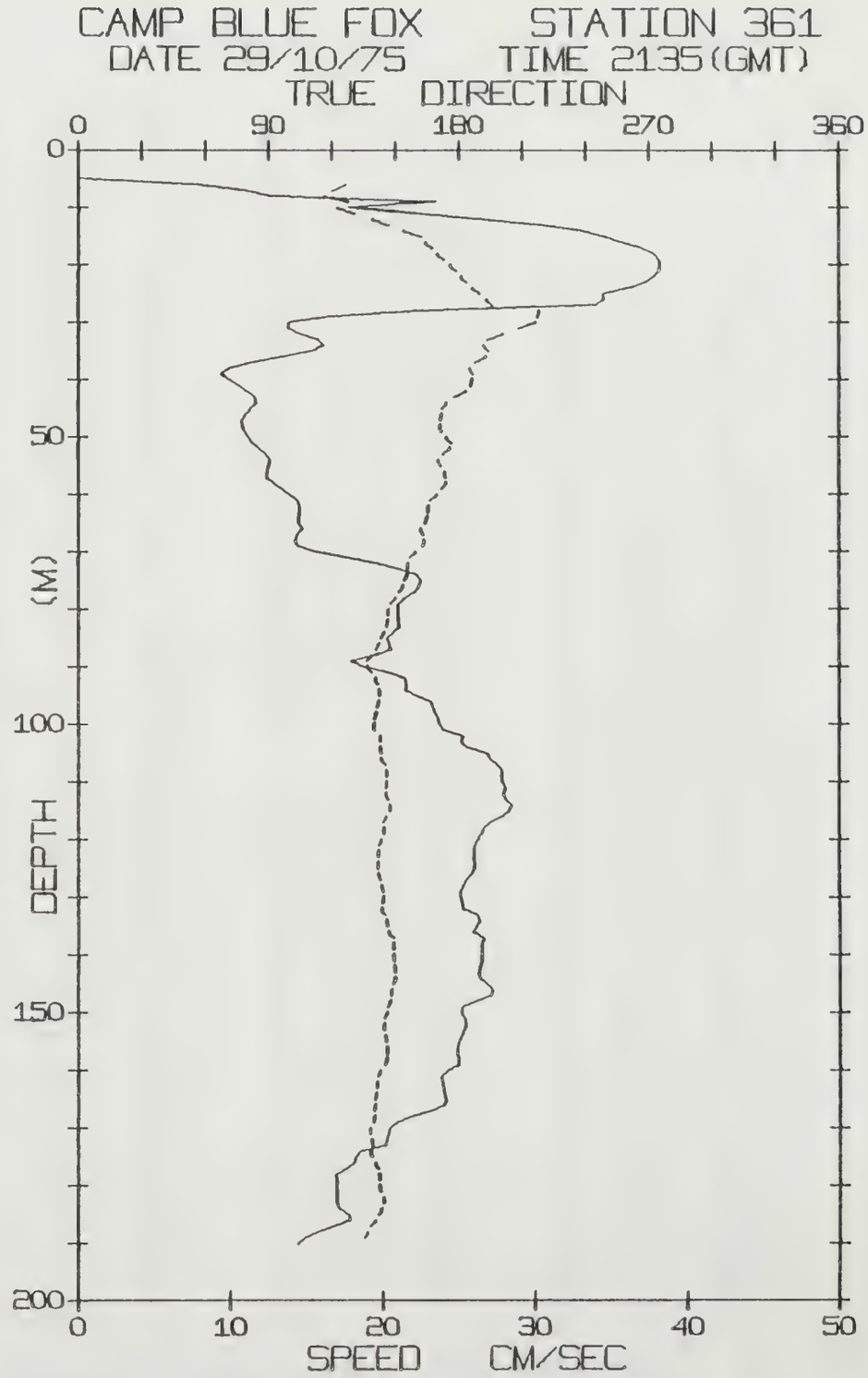
CAMP BLUE FOX
STATION 361
DATE 29/10/75
TIME 2135(GMT)
TRUE DIRECTION
0
90
180
270
360
DEPTH (M)
0
50
100
150
200
SPEED CM/SEC
0
10
20
30
40
50

BLUE FOX STATION 359 (190M.) 28/OCT/75 2108 GMT
LAT= 73.2835N LONG= 136.2378W LTER= 1. LGER= 2.
NIVEL= -17.3 EIVEL= -10.0 NVER= 0. EVER= 0.

DPT	SPD	DRN	DPT	SPD	DRN	DPT	SPD	DRN
0	0.0	999.9	67	25.0	204.2	134	16.7	206.7
1	0.0	999.9	68	25.5	204.0	135	16.7	207.2
2	0.0	999.9	69	25.8	203.9	136	16.6	207.9
3	0.0	999.9	70	26.1	204.0	137	16.7	207.2
4	0.0	999.9	71	26.3	204.7	138	16.7	206.7
5	0.0	999.9	72	26.6	205.9	139	16.7	207.2
6	12.4	207.7	73	26.9	206.5	140	16.6	207.8
7	13.7	191.9	74	26.8	206.7	141	15.8	207.5
8	17.4	183.6	75	26.8	206.8	142	15.0	206.1
9	20.8	184.8	76	26.8	207.4	143	14.5	204.7
10	23.9	189.4	77	26.8	207.9	144	14.1	204.2
11	26.1	195.2	78	26.8	208.3	145	13.7	204.8
12	27.4	201.5	79	26.7	208.6	146	13.4	205.1
13	28.2	208.6	80	26.7	208.9	147	13.3	204.9
14	28.0	214.5	81	26.7	209.3	148	13.3	205.0
15	26.4	221.6	82	26.6	210.0	149	13.2	204.8
16	23.9	227.3	83	26.4	210.7	150	13.0	204.6
17	20.9	229.7	84	26.2	211.4	151	12.7	204.3
18	17.1	232.0	85	26.2	211.9	152	12.5	203.8
19	14.6	231.1	86	26.3	212.0	153	12.3	203.4
20	13.4	228.1	87	26.5	212.1	154	12.0	203.6
21	13.0	226.2	88	26.6	211.6	155	11.6	203.8
22	12.1	225.5	89	26.5	210.5	156	11.1	204.3
23	10.9	226.3	90	26.6	209.3	157	10.7	205.6
24	9.9	227.8	91	26.7	208.1	158	10.2	207.5
25	9.7	225.8	92	26.2	208.0	159	10.2	210.1
26	10.3	222.0	93	25.8	208.0	160	10.2	213.0
27	11.0	220.3	94	26.1	208.0	161	10.4	216.7
28	10.4	218.8	95	26.1	208.4	162	10.6	221.4
29	10.0	213.6	96	25.8	209.0	163	10.8	225.2
30	9.9	212.1	97	25.5	209.3	164	10.6	225.8
31	10.8	214.2	98	25.3	210.0	165	10.6	223.3
32	11.8	216.9	99	25.2	210.4	166	10.7	219.3
33	12.5	219.3	100	25.1	209.6	167	10.7	215.1
34	13.0	221.7	101	24.9	207.8	168	10.8	208.3
35	13.3	223.8	102	24.7	206.4	169	11.5	202.3
36	13.3	224.8	103	24.6	205.6	170	11.9	200.2
37	13.0	224.7	104	24.5	204.7	171	12.1	198.7
38	12.9	221.1	105	24.4	204.5	172	12.4	196.8
39	12.8	216.1	106	24.1	204.1	173	12.3	197.0
40	12.6	212.8	107	23.7	203.0	174	11.9	198.7
41	12.7	210.8	108	23.5	202.3	175	11.3	200.2
42	13.7	205.0	109	23.3	201.9	176	10.5	202.4
43	15.1	202.3	110	22.7	201.5	177	9.4	202.8
44	16.3	201.9	111	22.6	202.0	178	8.3	203.3
45	17.1	201.9	112	22.3	202.5	179	7.7	202.6
46	18.3	203.5	113	22.0	202.7	180	7.5	200.0
47	19.6	206.6	114	21.6	203.2	181	8.4	198.1
48	19.7	208.8	115	21.3	203.9	182	9.3	197.6
49	19.5	210.9	116	21.1	203.9	183	9.4	204.1
50	19.1	214.4	117	21.0	204.0	184	8.8	211.8
51	19.0	213.4	118	20.9	204.3	185	8.8	216.4
52	19.2	212.7	119	20.8	204.5	186	8.8	216.7
53	19.2	211.9	120	20.7	204.6	187	8.1	215.4
54	19.3	210.7	121	20.6	204.5	188	8.0	213.1
55	19.4	209.4	122	20.5	204.3	189	8.0	211.8
56	19.3	208.1	123	20.3	204.0	190	8.4	211.8
57	19.3	203.8	124	20.1	203.6			
58	19.4	201.9	125	19.9	203.4			
59	20.1	201.0	126	19.9	203.4			
60	21.0	201.4	127	19.8	203.4			
61	21.8	201.9	128	19.3	202.7			
62	22.6	202.4	129	18.5	202.3			
63	23.2	202.9	130	16.8	206.5			
64	23.7	203.3	131	16.8	210.5			
65	24.0	203.8	132	16.8	210.7			
66	24.3	204.0	133	16.7	208.7			

BLUE FOX STATION 361 (190M.) 29/OCT/75 2135 GMT
LAT= 73.1301N LONG= 136.4494W LTER= 183. LGER= 299.
NIVEL= -20.8 EIVEL= 0.4 NVER= 1. EVER= 2.

DPT	SPD	DRN	DPT	SPD	DRN	DPT	SPD	DRN
0	0.0	999.9	67	14.4	163.0	134	26.4	145.9
1	0.0	999.9	68	14.2	163.5	135	26.2	146.4
2	0.0	999.9	69	14.5	162.6	136	25.9	146.9
3	0.0	999.9	70	15.6	159.4	137	26.6	148.9
4	0.0	999.9	71	17.7	156.7	138	26.5	149.2
5	0.0	999.9	72	19.5	155.7	139	26.5	149.2
6	7.8	126.7	73	21.1	155.5	140	26.5	149.2
7	10.9	120.2	74	22.2	155.2	141	26.5	149.4
8	12.7	116.5	75	22.5	154.2	142	26.4	149.7
9	23.5	127.8	76	22.4	152.9	143	26.3	150.0
10	17.8	122.6	77	22.1	151.5	144	26.4	149.7
11	22.0	130.6	78	21.5	149.5	145	26.8	148.7
12	26.1	139.0	79	21.0	147.6	146	27.2	147.8
13	30.2	146.8	80	21.0	146.4	147	27.1	148.1
14	33.0	154.0	81	21.0	146.1	148	26.2	147.2
15	34.5	162.2	82	21.0	145.8	149	25.2	146.0
16	35.6	164.3	83	21.1	145.3	150	25.1	145.5
17	36.9	167.1	84	20.7	144.3	151	25.4	144.5
18	37.8	169.8	85	20.3	142.9	152	25.5	144.2
19	38.2	172.5	86	20.4	141.7	153	25.3	144.8
20	38.2	175.7	87	20.5	140.5	154	25.1	145.3
21	38.2	178.4	88	19.5	138.6	155	24.9	145.8
22	37.8	180.9	89	17.9	136.6	156	24.8	146.2
23	37.3	183.6	90	18.6	136.6	157	24.9	145.9
24	36.2	186.6	91	20.4	138.5	158	25.0	145.5
25	34.5	190.0	92	21.5	140.4	159	24.9	144.6
26	34.5	193.0	93	21.6	141.5	160	24.2	142.7
27	34.0	195.7	94	21.5	142.4	161	23.8	141.5
28	22.6	217.9	95	22.2	142.3	162	23.9	141.1
29	16.6	217.1	96	23.2	141.7	163	24.0	140.8
30	13.8	216.1	97	23.3	141.1	164	24.1	140.5
31	13.8	208.4	98	23.4	140.7	165	24.1	140.2
32	14.5	200.7	99	23.7	139.8	166	24.0	140.0
33	15.7	193.8	100	23.8	139.5	167	23.2	139.7
34	16.1	191.9	101	24.0	140.3	168	21.8	139.6
35	15.4	193.8	102	25.2	142.6	169	20.9	139.2
36	13.5	192.6	103	25.1	142.9	170	20.4	138.0
37	11.5	187.6	104	25.5	142.7	171	20.3	138.1
38	9.9	185.4	105	26.8	143.3	172	20.2	138.8
39	9.3	186.6	106	27.1	143.3	173	20.1	139.6
40	9.9	186.0	107	27.5	145.1	174	18.5	138.3
41	10.5	185.3	108	27.8	145.8	175	18.2	139.0
42	11.1	183.3	109	27.8	145.7	176	18.1	140.5
43	11.6	177.8	110	27.9	145.5	177	17.6	141.9
44	11.7	173.9	111	28.1	145.0	178	16.9	142.7
45	11.3	172.0	112	27.9	145.3	179	17.0	142.1
46	11.0	171.5	113	28.1	146.5	180	17.0	142.4
47	10.7	171.0	114	28.4	147.5	181	17.0	143.4
48	10.8	170.8	115	28.3	146.9	182	17.0	144.4
49	10.9	171.7	116	27.9	145.4	183	17.0	144.4
50	11.2	173.9	117	27.0	143.8	184	17.1	143.3
51	11.4	176.3	118	26.6	144.5	185	17.8	142.0
52	11.9	175.3	119	26.5	144.5	186	17.8	140.3
53	12.3	172.3	120	26.2	143.0	187	16.7	138.2
54	12.6	170.1	121	26.0	141.7	188	15.7	136.6
55	12.5	171.3	122	26.0	141.7	189	14.9	135.2
56	12.4	172.9	123	26.0	141.6	190	14.5	133.7
57	12.4	173.8	124	26.1	141.4			
58	12.8	173.7	125	26.0	141.5			
59	13.3	171.7	126	25.8	142.0			
60	13.9	169.4	127	25.5	143.0			
61	14.4	166.5	128	25.2	143.6			
62	14.6	165.3	129	25.0	144.3			
63	14.5	165.1	130	25.1	143.9			
64	14.5	164.6	131	25.2	143.5			
65	14.5	163.8	132	25.3	143.2			
66	14.7	162.1	133	26.2	145.0			

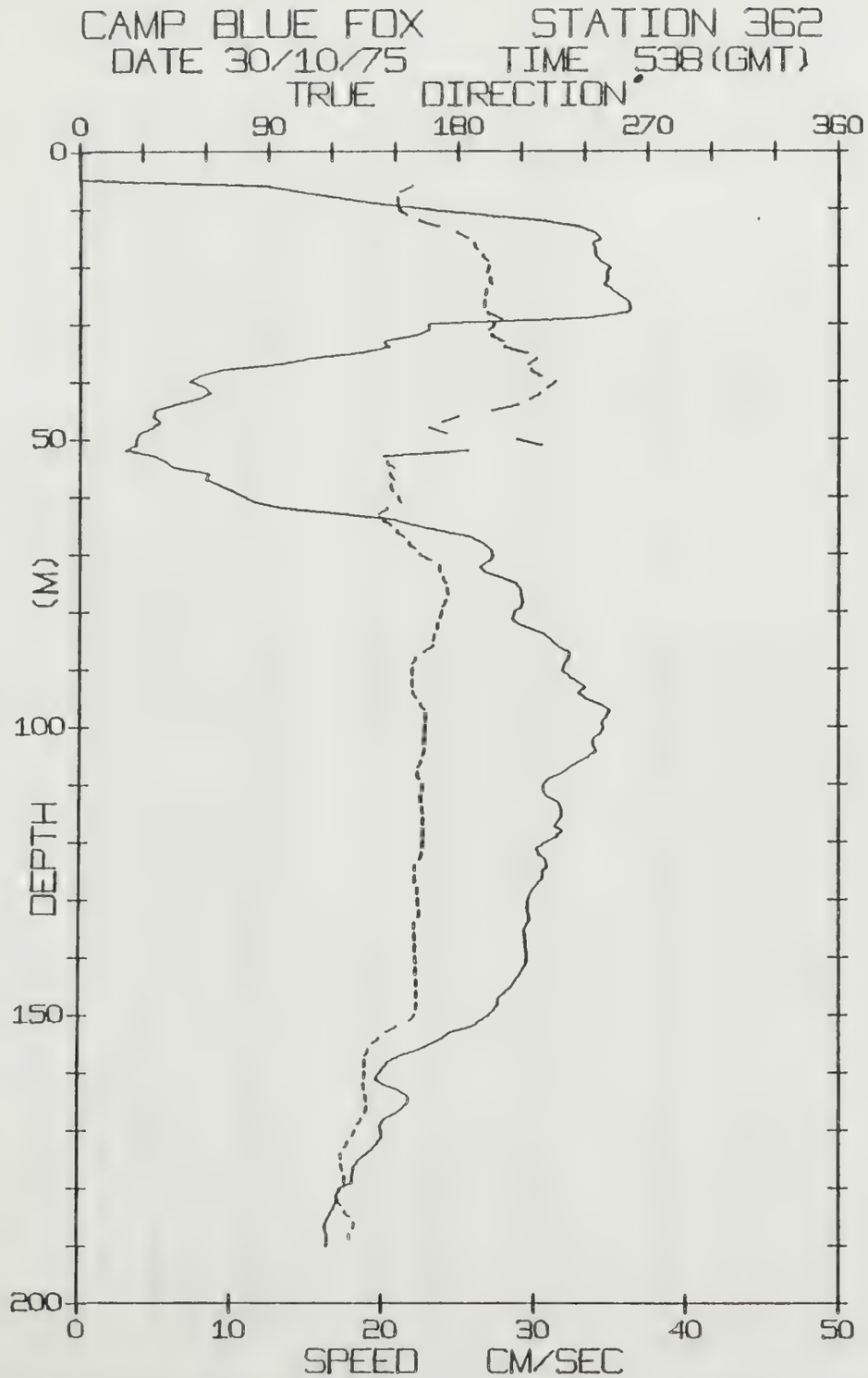
CAMP BLUE FOX STATION 362
DATE 30/10/75 TIME 538(GMT)
TRUE DIRECTION
0 90 180 270 360
DEPTH (M)
0 50 100 150 200
0 10 20 30 40 50
SPEED CM/SEC

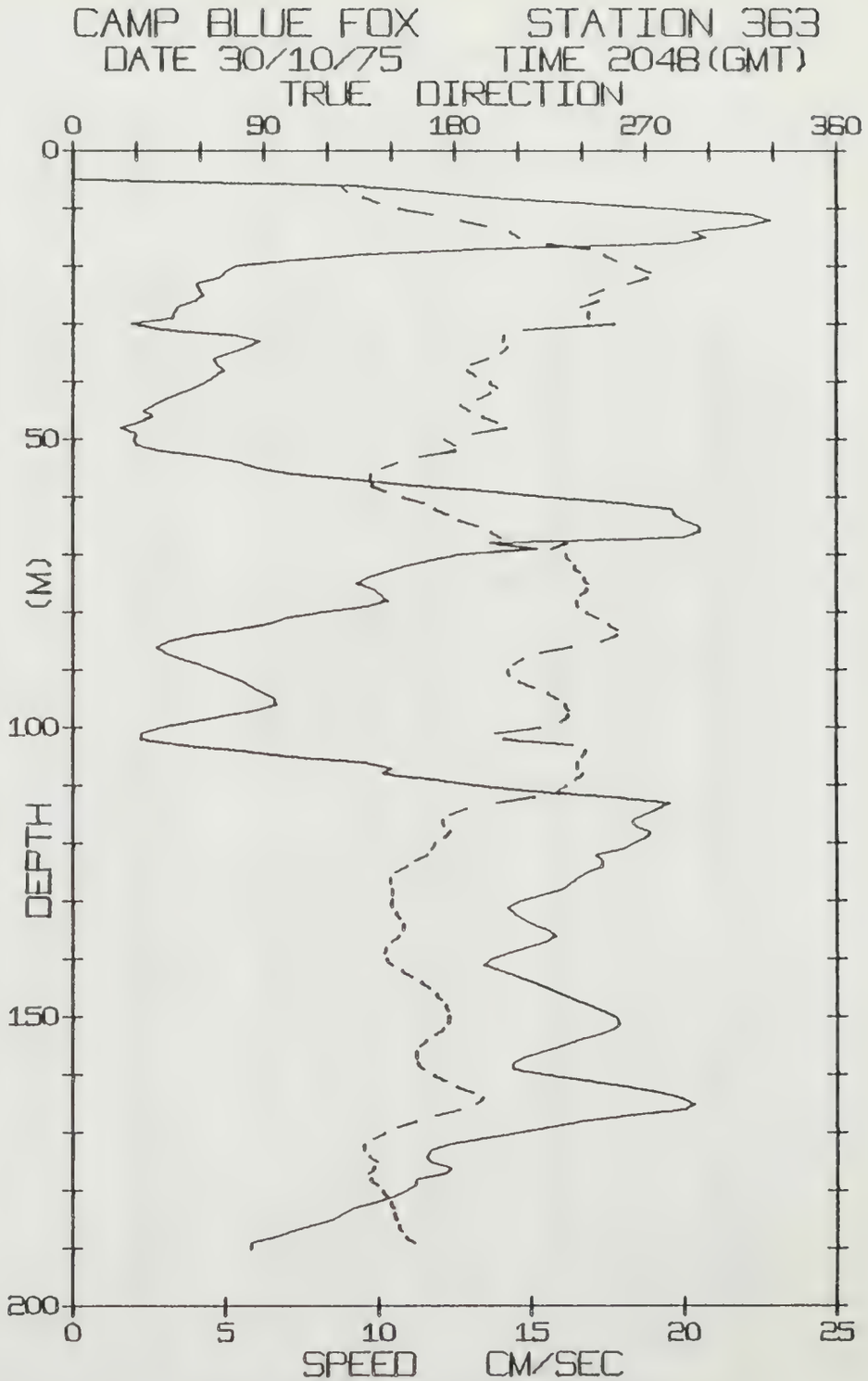
CAMP BLUE FOX STATION 363
DATE 30/10/75 TIME 2048(GMT)
TRUE DIRECTION
0 90 180 270 360
DEPTH (M)
0 50 100 150 200
0 5 10 15 20 25
SPEED CM/SEC

BLUE FOX STATION 362 (190M.) 30/OCT/75 538 GMT
LAT= 73.0783N LONG= 136.4077W LTER= 1. LGER= 1.
NIVEL= -20.3 EIVEL= -2.1 NVER= 0. EVER= 0.

DPT	SPD	DRN	DPT	SPD	DRN	DPT	SPD	DRN
0	0.0	999.9	67	25.8	154.1	134	29.6	159.6
1	0.0	999.9	68	26.6	156.7	135	29.3	159.6
2	0.0	999.9	69	27.1	159.3	136	29.4	159.6
3	0.0	999.9	70	27.4	161.7	137	29.5	159.9
4	0.0	999.9	71	27.1	166.9	138	29.5	159.9
5	0.0	999.9	72	26.5	171.3	139	29.6	159.8
6	12.3	158.2	73	26.7	171.7	140	29.6	160.1
7	14.4	152.6	74	27.8	173.0	141	29.5	160.5
8	16.9	151.2	75	28.8	174.3	142	29.3	160.0
9	19.4	151.5	76	29.1	175.1	143	29.0	160.2
10	22.8	152.1	77	29.2	175.4	144	28.8	160.6
11	26.4	155.2	78	29.3	174.2	145	28.5	160.6
12	30.5	161.2	79	29.1	172.8	146	28.1	160.6
13	32.9	170.8	80	28.7	172.1	147	27.7	160.6
14	34.0	179.3	81	28.6	171.4	148	27.7	160.7
15	34.4	184.2	82	28.9	170.4	149	27.4	160.3
16	33.9	187.4	83	29.8	170.1	150	27.1	159.4
17	34.0	189.0	84	30.8	168.7	151	26.4	157.2
18	34.1	191.5	85	31.2	168.0	152	26.0	151.3
19	34.3	194.2	86	31.6	167.7	153	24.5	146.2
20	35.0	194.5	87	32.3	163.9	154	24.0	142.8
21	34.9	193.7	88	32.3	159.9	155	23.3	139.9
22	34.9	195.2	89	32.0	158.5	156	22.4	137.9
23	34.7	195.9	90	31.9	158.3	157	21.3	136.6
24	35.1	193.5	91	32.3	158.5	158	20.5	135.9
25	35.7	192.8	92	32.8	158.3	159	20.2	135.8
26	36.2	192.3	93	33.4	158.4	160	19.9	135.9
27	36.4	192.4	94	33.0	158.8	161	19.6	135.7
28	36.2	194.0	95	33.3	160.3	162	20.1	135.5
29	33.4	200.4	96	34.4	162.2	163	21.1	136.4
30	23.1	197.1	97	35.0	163.9	164	21.7	137.0
31	23.1	194.8	98	34.9	164.8	165	21.8	137.4
32	22.2	195.9	99	34.5	164.9	166	21.4	137.4
33	20.1	201.6	100	34.6	164.6	167	21.0	136.6
34	20.4	202.3	101	34.4	164.1	168	20.2	134.6
35	18.6	212.7	102	33.9	163.9	169	19.9	132.7
36	15.3	216.7	103	33.9	163.8	170	20.0	131.7
37	13.3	213.3	104	34.1	163.7	171	20.0	130.2
38	9.4	214.7	105	33.7	163.0	172	19.8	128.3
39	8.0	219.3	106	33.0	162.2	173	19.5	126.6
40	7.3	226.0	107	32.3	161.2	174	19.1	125.1
41	8.3	222.3	108	31.9	160.6	175	18.6	125.1
42	8.7	218.6	109	31.0	161.7	176	18.3	125.4
43	7.9	213.9	110	30.6	163.2	177	18.2	126.3
44	6.4	208.4	111	30.7	162.9	178	18.1	126.8
45	5.0	196.1	112	30.9	162.3	179	18.1	126.6
46	4.8	180.1	113	31.6	162.8	180	17.3	124.7
47	5.4	172.5	114	31.8	163.3	181	17.1	123.6
48	4.9	166.4	115	31.9	163.6	182	17.1	123.6
49	4.0	174.3	116	31.7	163.6	183	16.9	125.1
50	3.8	207.8	117	31.4	163.5	184	16.7	126.9
51	3.8	219.3	118	31.8	163.6	185	16.5	129.1
52	3.1	184.6	119	31.6	163.5	186	16.4	131.1
53	5.0	144.7	120	30.8	163.0	187	16.4	130.7
54	5.7	146.2	121	30.2	162.6	188	16.5	129.2
55	6.2	149.2	122	30.3	162.6	189	16.4	129.0
56	8.6	147.8	123	30.8	161.9	190	16.4	129.0
57	8.4	149.4	124	30.9	159.9			
58	9.2	148.1	125	30.6	159.8			
59	10.1	148.9	126	30.6	159.7			
60	10.9	151.5	127	30.3	159.7			
61	11.7	152.9	128	30.0	160.9			
62	13.5	146.5	129	29.7	161.2			
63	17.4	142.5	130	29.6	161.3			
64	20.8	144.6	131	29.6	161.6			
65	22.1	148.0	132	29.6	161.9			
66	23.9	151.0	133	29.8	161.3			

BLUE FOX STATION 363 (190M.) 30/OCT/75 2048 GMT
LAT= 72.9978N LONG= 136.3869W LTER= 1. LGER= 2.
NIVEL= -10.9 EIVEL= -2.4 NVER= 0. EVER= 0.

DPT	SPD	DRN	DPT	SPD	DRN	DPT	SPD	DRN
0	0.0	999.9	67	19.9	201.0	134	15.0	155.6
1	0.0	999.9	68	13.6	232.1	135	15.5	155.4
2	0.0	999.9	69	15.2	225.4	136	15.8	153.8
3	0.0	999.9	70	12.6	231.9	137	15.5	150.0
4	0.0	999.9	71	11.7	233.9	138	14.9	147.3
5	0.0	999.9	72	10.9	236.4	139	14.2	146.5
6	9.1	126.7	73	10.2	238.5	140	13.7	147.5
7	11.4	128.8	74	9.6	240.8	141	13.4	150.2
8	13.3	136.7	75	9.3	242.6	142	14.0	155.2
9	16.4	144.1	76	9.8	241.8	143	14.5	159.6
10	19.4	153.7	77	10.1	239.2	144	15.1	164.2
11	22.2	169.6	78	10.3	237.6	145	15.5	168.2
12	22.8	182.9	79	9.6	237.9	146	16.0	171.1
13	22.1	194.6	80	8.1	242.2	147	16.4	173.5
14	20.3	205.8	81	7.0	247.2	148	16.9	175.7
15	20.7	210.4	82	6.4	252.2	149	17.4	177.0
16	19.7	223.4	83	5.4	256.2	150	17.8	177.4
17	13.6	243.2	84	4.0	255.9	151	17.9	176.5
18	9.5	250.4	85	3.2	248.8	152	17.7	174.4
19	7.2	255.7	86	2.8	234.4	153	17.2	170.5
20	5.3	265.3	87	3.0	220.0	154	16.5	166.4
21	5.0	272.0	88	3.5	212.0	155	16.0	163.5
22	4.8	270.7	89	4.1	207.5	156	15.4	161.9
23	4.0	261.4	90	4.6	204.8	157	14.8	161.9
24	4.1	250.3	91	5.1	205.5	158	14.4	162.8
25	4.3	243.4	92	5.5	210.2	159	14.4	165.2
26	4.0	247.4	93	5.9	217.1	160	15.5	170.1
27	3.5	239.4	94	6.2	223.6	161	16.8	175.4
28	3.3	242.7	95	6.6	228.2	162	18.1	180.9
29	3.2	243.2	96	6.7	231.8	163	19.2	188.4
30	1.9	254.8	97	6.0	233.4	164	19.9	192.9
31	2.9	212.5	98	4.9	232.8	165	20.3	190.1
32	5.3	202.8	99	3.9	229.8	166	20.0	182.3
33	6.1	202.4	100	2.9	220.1	167	18.2	170.9
34	5.7	204.2	101	2.2	198.9	168	16.7	161.2
35	5.2	201.8	102	2.2	202.9	169	15.6	153.2
36	4.6	195.6	103	3.5	235.2	170	14.6	146.8
37	4.7	187.7	104	5.5	241.2	171	13.4	141.5
38	5.0	186.1	105	7.1	239.7	172	12.3	137.1
39	4.7	189.9	106	9.5	237.8	173	11.7	137.0
40	4.4	196.5	107	10.4	237.9	174	11.6	139.6
41	4.0	199.3	108	10.1	239.8	175	11.7	143.3
42	3.5	196.4	109	11.9	237.0	176	12.3	141.7
43	3.1	190.9	110	13.2	232.0	177	12.2	139.4
44	2.7	182.7	111	15.1	227.9	178	11.2	140.4
45	2.3	186.7	112	17.7	217.2	179	11.2	143.4
46	2.6	192.8	113	19.5	199.6	180	10.9	145.9
47	2.2	199.9	114	19.2	185.3	181	10.5	148.3
48	1.6	203.7	115	18.7	177.8	182	9.9	149.6
49	2.1	188.5	116	18.3	174.0	183	9.2	151.1
50	2.0	175.1	117	18.4	174.6	184	8.8	152.0
51	2.1	179.6	118	18.9	177.4	185	8.5	152.8
52	2.8	179.7	119	18.8	174.7	186	7.8	153.9
53	4.4	163.0	120	18.3	170.3	187	7.2	155.3
54	5.4	152.8	121	18.0	168.7	188	6.6	157.0
55	6.0	145.5	122	17.1	166.8	189	5.8	160.9
56	7.2	140.1	123	17.3	161.3	190	5.8	160.9
57	9.3	139.3	124	17.3	157.3			
58	11.2	140.6	125	16.8	151.8			
59	13.7	146.9	126	16.5	149.5			
60	15.6	155.3	127	16.2	149.5			
61	17.9	165.1	128	16.0	150.4			
62	19.6	170.3	129	15.3	150.0			
63	19.7	176.2	130	14.6	149.8			
64	20.0	182.0	131	14.2	150.2			
65	20.5	190.5	132	14.4	152.2			
66	20.5	196.8	133	14.7	154.1			

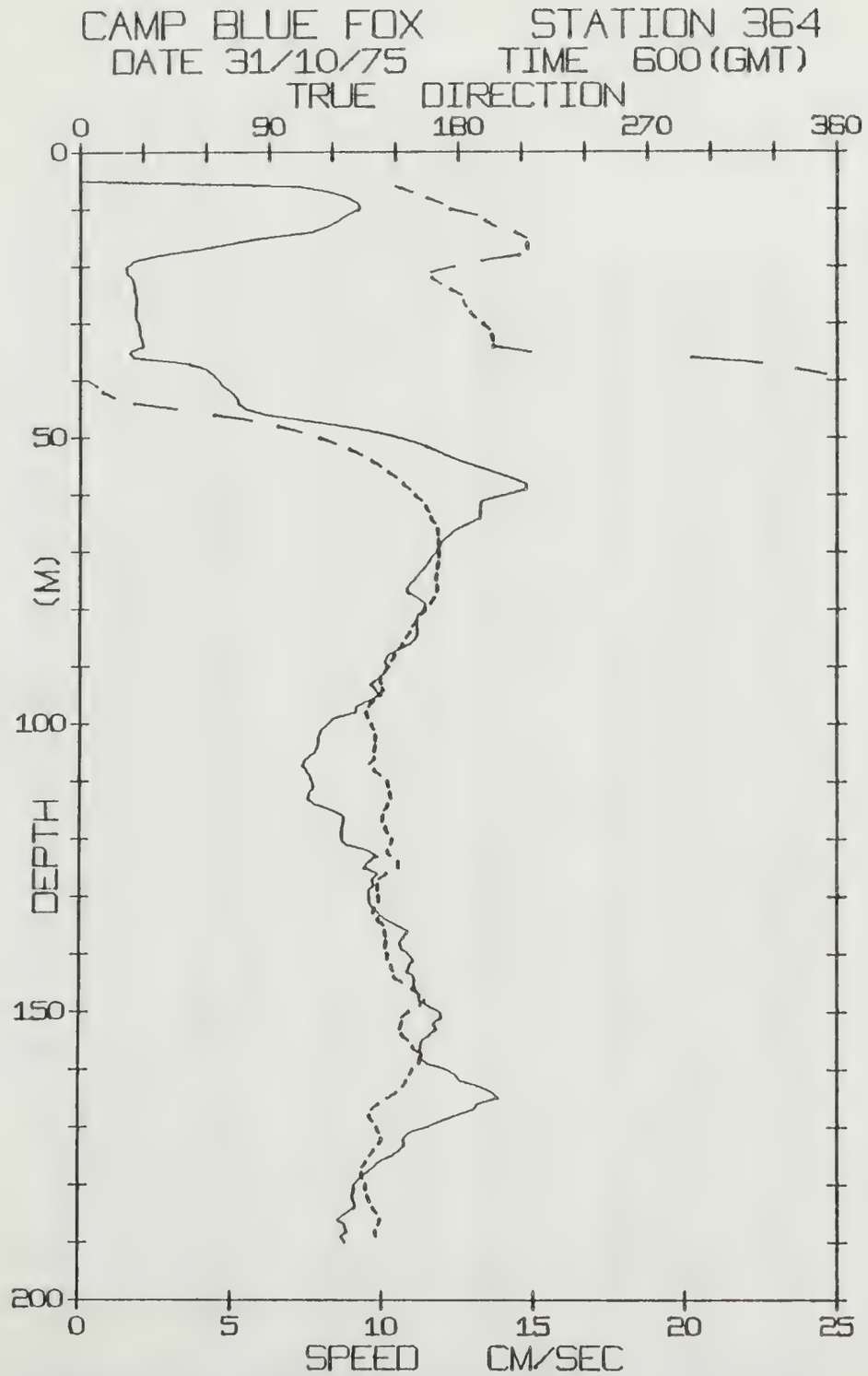
CAMP BLUE FOX
STATION 364
DATE 31/10/75
TIME 600(GMT)
TRUE DIRECTION
0
90
180
270
360
DEPTH (M)
0
50
100
150
200
SPEED CM/SEC
0
5
10
15
20
25

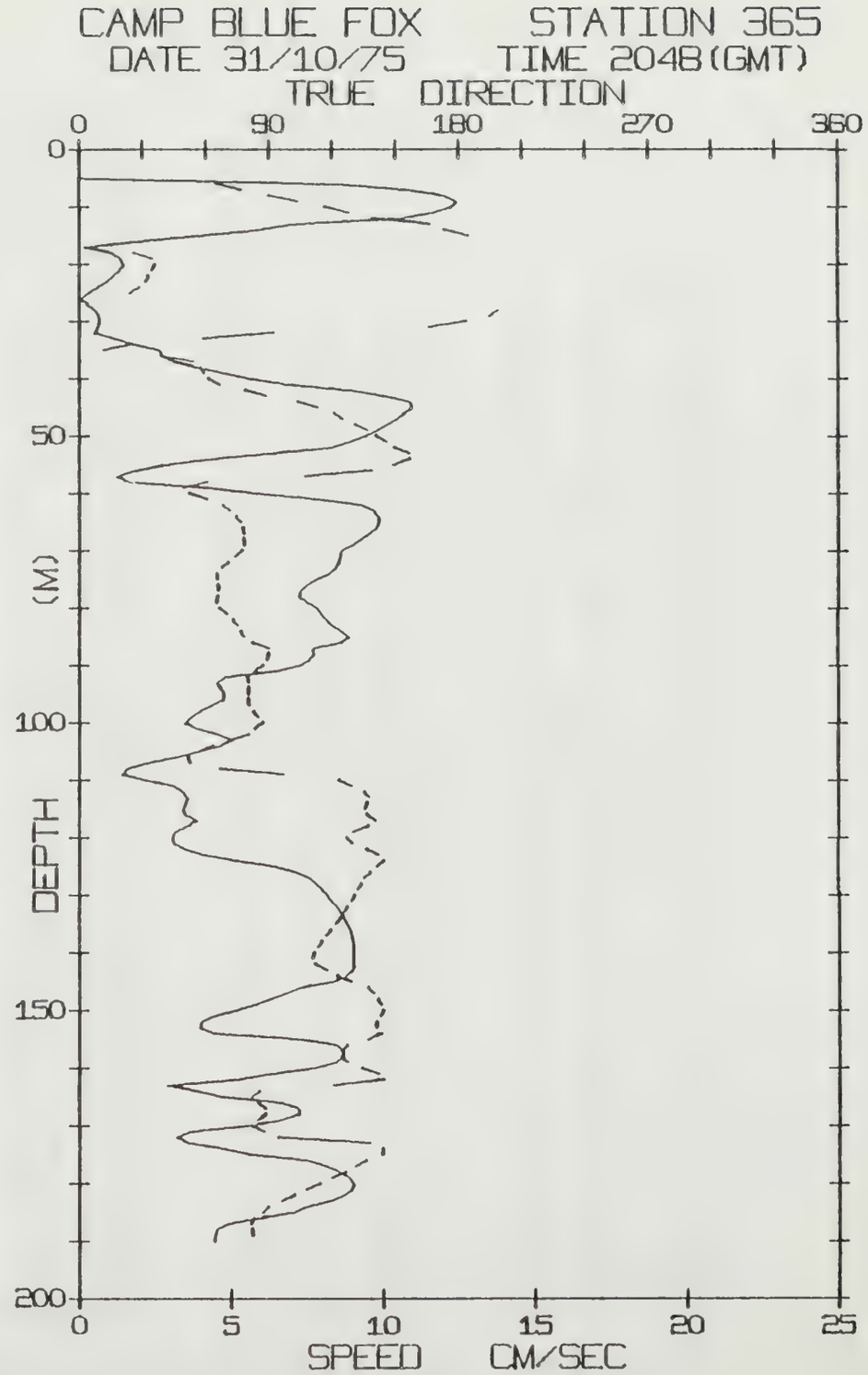
CAMP BLUE FOX
STATION 365
DATE 31/10/75
TIME 2048(GMT)
TRUE DIRECTION
0
90
180
270
360
DEPTH (M)
0
50
100
150
200
SPEED CM/SEC
0
5
10
15
20
25

BLUE FOX STATION 364 (190M.) 31/OCT/75 600 GMT
LAT= 72.9751N LONG= 136.3993W LTER= 1. LGER= 1.
NIVEL= -5.9 EIVEL= 0.3 NVER= 0. EVER= 0.

DPT	SPD	DRN	DPT	SPD	DRN	DPT	SPD	DRN
0	0.0	999.9	67	12.2	170.6	134	10.1	141.8
1	0.0	999.9	68	12.0	170.8	135	10.5	144.6
2	0.0	999.9	69	11.9	171.0	136	10.9	145.6
3	0.0	999.9	70	11.7	170.9	137	10.7	146.0
4	0.0	999.9	71	11.6	170.6	138	10.6	145.7
5	0.0	999.9	72	11.5	170.2	139	10.6	145.4
6	7.2	150.4	73	11.3	169.8	140	10.9	146.4
7	8.3	157.7	74	11.2	169.5	141	11.0	146.4
8	8.9	164.9	75	11.0	169.5	142	10.9	148.3
9	9.2	172.2	76	10.8	170.0	143	10.8	149.5
10	9.2	176.2	77	10.8	169.7	144	11.1	150.1
11	8.8	188.6	78	11.2	168.3	145	11.1	154.0
12	8.5	192.6	79	11.4	166.6	146	11.1	158.4
13	8.2	197.6	80	11.3	164.2	147	11.2	161.8
14	7.6	206.9	81	11.2	161.9	148	11.2	164.1
15	6.0	212.1	82	11.1	159.9	149	11.5	162.0
16	5.0	212.9	83	11.1	158.3	150	11.9	156.8
17	3.9	213.0	84	11.2	156.8	151	12.0	153.5
18	2.6	209.0	85	11.1	155.1	152	11.7	153.2
19	1.8	191.1	86	10.9	153.5	153	11.8	152.2
20	1.5	178.2	87	10.5	151.6	154	11.6	153.6
21	1.5	167.2	88	10.2	149.8	155	11.3	156.3
22	1.7	167.6	89	10.1	148.2	156	11.2	158.6
23	1.8	171.4	90	10.2	146.6	157	11.3	161.0
24	1.8	176.5	91	10.1	144.8	158	11.3	161.9
25	1.9	181.3	92	9.9	142.9	159	11.5	161.4
26	1.9	182.4	93	9.6	143.6	160	12.1	158.4
27	1.8	183.8	94	9.8	144.2	161	12.4	157.0
28	1.8	185.6	95	10.0	142.2	162	12.6	155.5
29	1.9	188.0	96	9.5	139.7	163	13.2	154.0
30	1.9	191.8	97	9.1	137.2	164	13.7	151.0
31	2.0	194.6	98	9.1	136.0	165	13.9	147.0
32	2.0	195.9	99	8.4	137.1	166	13.2	142.4
33	2.1	196.8	100	8.2	138.8	167	13.0	139.1
34	2.1	196.7	101	8.0	140.3	168	12.5	138.0
35	1.6	214.1	102	7.9	140.9	169	11.9	139.9
36	1.7	291.0	103	7.9	140.9	170	11.5	141.7
37	3.6	324.1	104	7.8	140.4	171	10.9	143.1
38	4.2	340.9	105	7.8	140.0	172	10.7	143.9
39	4.4	354.7	106	7.5	140.1	173	10.7	142.7
40	4.6	3.8	107	7.3	137.7	174	10.6	140.4
41	4.7	7.7	108	7.5	140.1	175	10.3	138.4
42	5.0	10.7	109	7.6	143.3	176	9.9	136.5
43	5.2	15.8	110	7.7	146.4	177	9.7	134.6
44	5.2	25.9	111	7.7	147.3	178	9.5	134.3
45	5.5	45.8	112	7.6	147.9	179	9.2	135.1
46	6.2	63.6	113	7.5	148.5	180	9.1	136.3
47	7.5	81.7	114	7.8	146.6	181	9.1	136.5
48	8.7	94.1	115	8.3	145.1	182	9.0	137.4
49	9.8	105.0	116	8.7	144.1	183	9.1	138.9
50	10.6	113.9	117	8.7	143.8	184	9.1	140.3
51	11.2	121.6	118	8.7	145.6	185	8.8	142.0
52	11.7	128.1	119	8.7	147.0	186	8.6	143.4
53	12.1	133.9	120	8.7	148.6	187	8.8	142.5
54	12.5	138.7	121	8.8	148.0	188	8.9	141.1
55	13.1	143.0	122	9.6	146.4	189	8.7	141.7
56	13.7	147.0	123	9.9	148.0	190	8.8	143.5
57	14.2	150.6	124	9.5	151.5			
58	14.7	153.6	125	9.4	151.9			
59	14.7	156.6	126	9.9	146.0			
60	14.0	159.6	127	9.7	142.5			
61	13.3	162.2	128	9.7	141.7			
62	13.2	164.5	129	9.6	141.9			
63	13.2	166.0	130	9.6	142.6			
64	13.2	167.2	131	9.6	142.2			
65	12.8	168.9	132	9.7	140.6			
66	12.4	170.2	133	9.9	139.5			

BLUE FOX STATION 365 (190M.) 31/OCT/75 2048 GMT
LAT= 72.9594N LONG= 136.3761W LTER= 1. LGER= 2.
NIVEL= -2.3 EIVEL= 5.5 NVER= 0. EVER= 0.

DPT	SPD	DRN	DPT	SPD	DRN	DPT	SPD	DRN
0	0.0	999.9	67	9.6	78.5	134	8.7	123.6
1	0.0	999.9	68	9.3	78.6	135	8.8	121.4
2	0.0	999.9	69	9.0	78.4	136	8.9	119.4
3	0.0	999.9	70	8.6	77.2	137	9.0	117.2
4	0.0	999.9	71	8.6	74.2	138	9.0	115.1
5	0.0	999.9	72	8.5	70.9	139	9.1	113.1
6	8.5	64.8	73	8.4	67.7	140	9.0	111.3
7	10.8	76.5	74	8.3	65.5	141	9.0	110.5
8	12.0	90.0	75	7.8	65.3	142	9.1	112.0
9	12.4	103.4	76	7.5	66.0	143	9.0	116.9
10	12.3	116.6	77	7.3	66.1	144	8.8	122.5
11	11.6	127.7	78	7.3	65.4	145	8.4	128.5
12	10.6	139.4	79	7.5	64.9	146	7.3	137.0
13	7.0	166.1	80	7.8	66.7	147	6.8	139.5
14	5.9	173.5	81	8.0	70.1	148	6.3	141.7
15	3.9	184.6	82	8.1	73.1	149	5.8	143.2
16	1.9	196.9	83	8.3	75.2	150	5.2	143.9
17	0.2	266.1	84	8.6	76.8	151	4.4	142.9
18	1.1	25.4	85	8.9	78.2	152	4.0	141.0
19	1.4	34.4	86	8.7	82.0	153	4.0	140.8
20	1.5	35.7	87	7.7	89.8	154	4.4	143.0
21	1.3	34.4	88	7.7	89.8	155	7.3	137.3
22	1.1	32.8	89	7.6	88.9	156	8.5	127.1
23	0.9	31.6	90	7.3	87.0	157	8.7	124.4
24	0.6	28.6	91	6.5	83.1	158	8.7	124.6
25	0.3	24.4	92	4.8	80.2	159	8.5	127.5
26	0.0	308.8	93	4.5	80.6	160	7.7	134.1
27	0.3	204.7	94	4.7	80.4	161	6.3	141.6
28	0.5	198.9	95	4.8	80.2	162	5.2	143.9
29	0.7	195.1	96	4.7	80.3	163	2.9	120.6
30	0.7	183.8	97	4.3	81.1	164	3.9	85.4
31	0.6	166.0	98	4.0	82.7	165	4.7	81.8
32	0.5	92.2	99	3.7	84.8	166	6.6	85.0
33	1.2	59.0	100	3.5	86.9	167	7.2	88.0
34	1.8	25.5	101	3.9	83.3	168	7.3	88.2
35	2.7	12.2	102	4.6	80.5	169	6.7	85.0
36	2.7	39.0	103	5.1	72.3	170	5.6	81.9
37	3.2	54.1	104	4.6	63.1	171	3.7	87.1
38	3.9	57.9	105	3.9	56.8	172	3.2	94.3
39	4.8	59.2	106	3.2	51.8	173	3.6	137.4
40	5.7	61.5	107	2.2	52.6	174	4.8	143.7
41	6.9	66.5	108	1.6	66.8	175	5.6	143.4
42	8.9	78.9	109	1.4	96.6	176	7.5	135.9
43	10.1	88.7	110	2.2	123.1	177	8.1	131.1
44	10.9	103.8	111	3.1	128.8	178	8.6	126.1
45	11.0	112.9	112	3.4	135.3	179	8.9	119.9
46	10.7	120.9	113	3.6	137.3	180	9.0	113.9
47	10.5	124.6	114	3.5	136.4	181	9.0	107.8
48	10.1	131.2	115	3.4	135.3	182	8.7	101.8
49	9.8	136.5	116	3.5	136.5	183	8.3	96.0
50	9.4	141.1	117	3.9	140.1	184	7.5	89.6
51	8.9	145.6	118	3.6	137.1	185	7.1	87.0
52	8.3	149.4	119	3.2	130.1	186	5.9	82.5
53	6.3	156.9	120	3.1	127.1	187	4.9	81.6
54	4.3	157.1	121	3.1	129.3	188	4.5	82.2
55	2.8	149.4	122	3.5	136.1	189	4.5	82.3
56	1.8	138.8	123	4.1	141.5	190	4.5	82.3
57	1.3	107.5	124	5.2	143.9			
58	1.6	60.8	125	6.4	141.3			
59	4.3	49.6	126	7.1	138.1			
60	5.9	52.1	127	7.6	135.3			
61	7.9	60.6	128	7.8	133.7			
62	9.3	68.1	129	8.0	132.1			
63	9.7	71.6	130	8.2	130.5			
64	9.9	74.7	131	8.3	129.2			
65	9.9	76.7	132	8.5	127.2			
66	9.8	78.0	133	8.6	125.4			

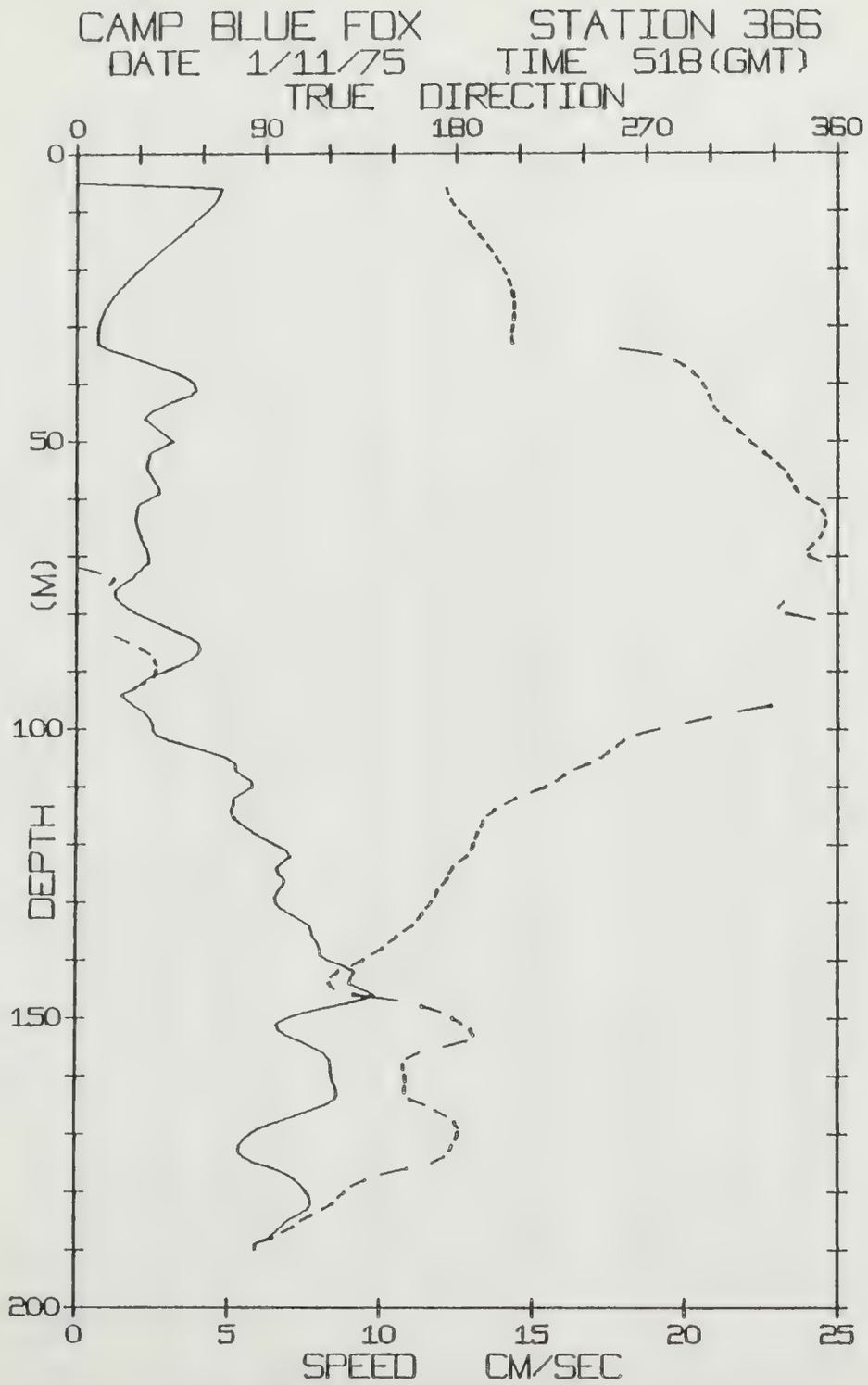
CAMP BLUE FOX STATION 366
DATE 1/11/75 TIME 518(GMT)
TRUE DIRECTION
0 90 180 270 360
DEPTH (M)
0 50 100 150 200
0 5 10 15 20 25
SPEED CM/SEC

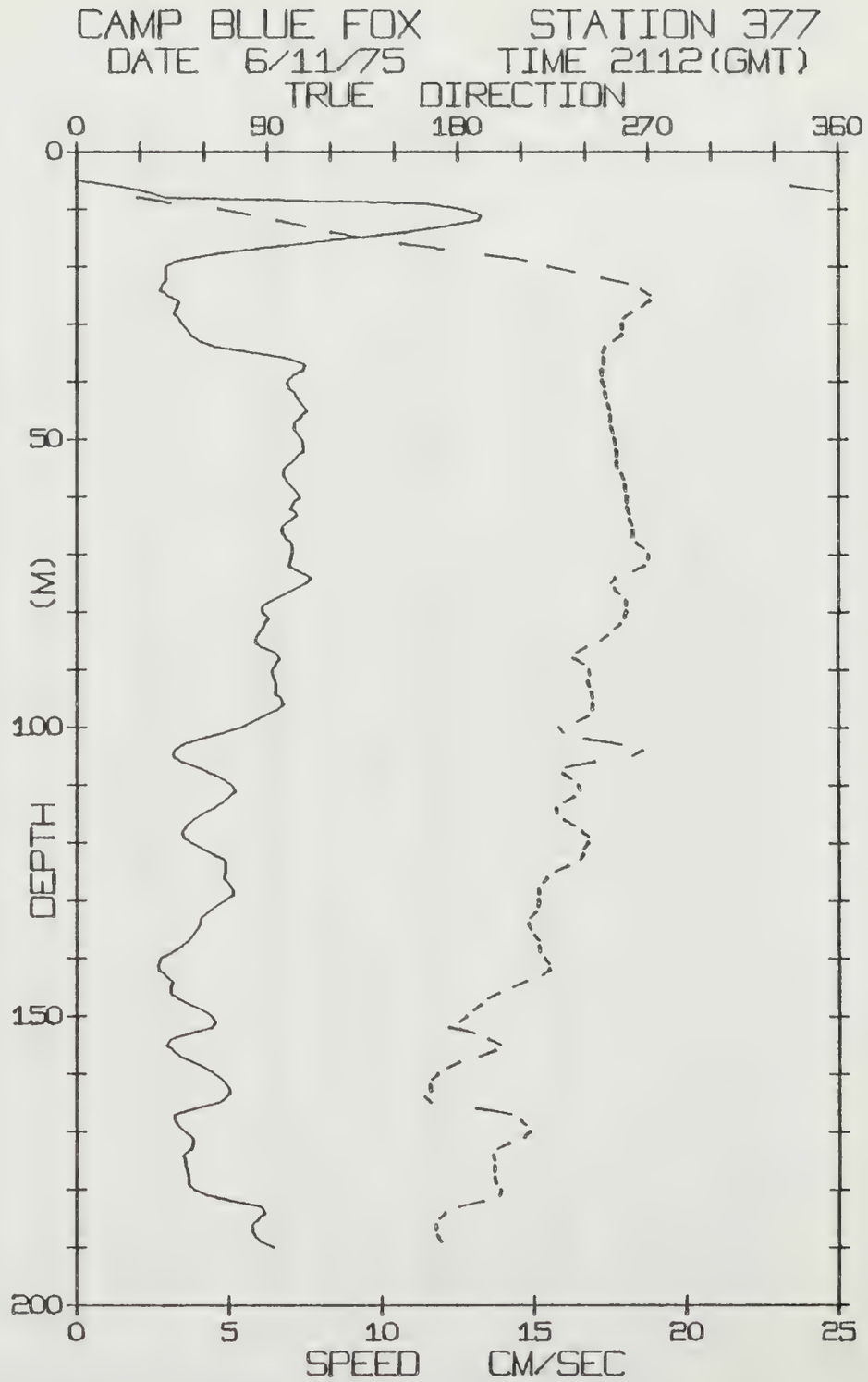
CAMP BLUE FOX STATION 377
DATE 6/11/75 TIME 2112(GMT)
TRUE DIRECTION
0 90 180 270 360
DEPTH (M)
0 50 100 150 200
0 5 10 15 20 25
SPEED CM/SEC

BLUE FOX STATION 366 (190M.) 1/NOV/75 518 GMT
LAT= 72.9519N LONG= 136.3369W LTER= 1. LGER= 1.
NIVEL= -2.3 EIVEL= 2.3 NVER= 0. EVER= 0.

DPT	SPD	DRN	DPT	SPD	DRN	DPT	SPD	DRN
0	0.0	999.9	67	2.1	351.5	134	7.7	159.3
1	0.0	999.9	68	2.2	348.6	135	7.7	155.6
2	0.0	999.9	69	2.3	346.1	136	7.8	151.8
3	0.0	999.9	70	2.4	346.7	137	8.0	148.2
4	0.0	999.9	71	2.4	351.7	138	8.0	145.0
5	0.0	999.9	72	2.2	0.7	139	8.0	140.6
6	4.8	174.9	73	2.0	11.2	140	8.3	136.2
7	4.7	176.0	74	1.8	17.4	141	8.8	130.7
8	4.6	177.3	75	1.5	15.2	142	9.2	124.3
9	4.4	179.2	76	1.3	2.0	143	9.0	120.9
10	4.3	181.1	77	1.3	345.8	144	9.0	119.8
11	4.0	183.8	78	1.4	334.3	145	9.4	122.1
12	3.8	185.9	79	1.7	332.1	146	9.8	131.4
13	3.6	188.2	80	2.0	335.9	147	9.3	152.4
14	3.4	190.4	81	2.4	349.1	148	8.5	163.9
15	3.2	192.6	82	2.8	359.0	149	7.6	172.7
16	3.0	194.7	83	3.2	9.3	150	7.0	178.3
17	2.7	196.8	84	3.7	18.0	151	6.6	182.5
18	2.5	198.7	85	4.0	24.2	152	6.7	186.9
19	2.3	200.5	86	4.1	30.0	153	6.9	188.3
20	2.1	202.1	87	4.0	34.5	154	7.4	185.0
21	1.9	203.6	88	3.7	36.7	155	7.8	174.6
22	1.7	204.8	89	3.4	37.9	156	8.2	162.6
23	1.5	205.8	90	2.9	37.3	157	8.3	157.0
24	1.3	206.6	91	2.4	36.5	158	8.4	155.0
25	1.2	207.1	92	2.1	32.2	159	8.4	154.7
26	1.0	207.4	93	1.9	26.8	160	8.4	155.9
27	0.9	207.3	94	1.4	4.8	161	8.5	156.4
28	0.8	207.1	95	1.6	344.8	162	8.6	155.6
29	0.8	206.7	96	1.9	328.5	163	8.6	155.4
30	0.7	206.4	97	2.2	313.4	164	8.5	158.0
31	0.7	206.1	98	2.4	300.5	165	8.2	165.4
32	0.7	206.4	99	2.5	288.4	166	7.7	170.5
33	0.7	206.5	100	2.5	276.1	167	7.2	175.4
34	1.0	257.3	101	2.6	265.5	168	6.6	179.2
35	1.7	276.9	102	3.0	259.1	169	6.1	181.2
36	2.2	283.3	103	3.7	255.8	170	5.8	180.9
37	2.7	288.1	104	4.4	252.1	171	5.5	179.8
38	3.2	291.6	105	5.0	248.1	172	5.4	178.2
39	3.6	294.2	106	5.2	242.8	173	5.4	176.9
40	3.9	296.2	107	5.2	236.3	174	5.5	174.6
41	4.0	298.1	108	5.4	231.3	175	5.9	168.9
42	3.7	299.4	109	5.8	227.5	176	6.5	157.2
43	3.2	300.4	110	5.8	222.4	177	7.0	144.9
44	2.8	301.8	111	5.5	215.3	178	7.3	137.3
45	2.4	303.5	112	5.2	208.0	179	7.5	130.9
46	2.2	306.1	113	5.2	203.4	180	7.6	127.5
47	2.5	309.7	114	5.1	198.3	181	7.7	124.7
48	2.7	312.9	115	5.1	194.8	182	7.7	122.1
49	3.0	315.8	116	5.3	192.5	183	7.6	117.5
50	3.2	318.5	117	5.6	191.2	184	7.3	112.4
51	2.8	321.6	118	5.9	189.8	185	7.0	107.1
52	2.4	325.4	119	6.2	188.7	186	6.8	103.4
53	2.4	328.6	120	6.5	187.9	187	6.6	98.5
54	2.3	331.9	121	6.9	186.9	188	6.3	93.4
55	2.3	334.6	122	7.1	185.0	189	5.9	85.5
56	2.5	336.6	123	6.8	181.7	190	5.9	85.5
57	2.6	338.5	124	6.6	178.4			
58	2.7	340.1	125	6.7	176.7			
59	2.7	341.8	126	6.8	175.5			
60	2.4	345.8	127	6.8	173.5			
61	2.0	350.7	128	6.6	171.1			
62	2.0	352.9	129	6.5	170.0			
63	1.9	354.3	130	6.6	168.2			
64	2.0	354.5	131	6.7	165.7			
65	2.0	353.9	132	7.0	163.8			
66	2.1	352.8	133	7.4	161.7			

BLUE FOX STATION 377 (190M.) 6/NOV/75 2112 GMT
LAT= 72.9948N LONG= 136.2623W LTER= 0. LGER= 0.
NIVEL= 0.8 EIVEL= 4.8 NVER= 0. EVER= 0.

DPT	SPD	DRN	DPT	SPD	DRN	DPT	SPD	DRN
0	0.0	999.9	67	6.8	262.0	134	4.0	213.3
1	0.0	999.9	68	7.1	264.4	135	3.9	214.3
2	0.0	999.9	69	7.1	267.8	136	3.8	216.3
3	0.0	999.9	70	7.0	270.1	137	3.7	218.5
4	0.0	999.9	71	7.0	269.7	138	3.4	218.4
5	0.0	999.9	72	6.9	268.0	139	3.1	218.9
6	1.4	337.9	73	7.3	262.4	140	2.7	221.2
7	2.3	357.5	74	7.7	254.2	141	2.7	223.2
8	2.9	28.7	75	7.5	252.5	142	2.7	223.3
9	11.4	44.3	76	7.2	253.9	143	2.9	219.9
10	12.6	66.7	77	6.8	256.4	144	3.1	212.1
11	13.3	81.9	78	6.4	259.3	145	3.1	205.9
12	13.2	94.9	79	6.1	259.4	146	3.1	199.3
13	12.0	108.3	80	6.1	259.2	147	3.3	194.1
14	10.8	120.1	81	6.3	258.3	148	3.7	190.8
15	9.1	135.9	82	6.2	256.8	149	4.1	187.4
16	7.4	153.3	83	6.0	253.9	150	4.4	184.0
17	5.6	173.8	84	5.9	250.6	151	4.6	180.7
18	4.3	193.8	85	5.8	247.2	152	4.4	175.9
19	3.3	212.9	86	6.0	240.7	153	3.7	187.8
20	2.9	223.0	87	6.5	236.0	154	3.1	194.5
21	2.9	234.8	88	6.7	234.5	155	2.9	199.9
22	3.0	248.2	89	6.5	239.0	156	3.2	197.5
23	2.8	260.2	90	6.4	241.9	157	3.4	190.1
24	2.7	266.6	91	6.4	242.2	158	3.8	180.6
25	3.0	271.0	92	6.5	241.5	159	4.2	174.8
26	3.4	270.6	93	6.5	242.3	160	4.5	170.5
27	3.3	266.9	94	6.5	243.5	161	4.8	167.9
28	3.2	262.2	95	6.7	243.6	162	5.0	166.6
29	3.3	258.3	96	6.8	243.7	163	5.1	167.1
30	3.5	257.5	97	6.5	243.2	164	4.9	164.7
31	3.6	257.5	98	6.1	241.6	165	4.7	167.1
32	3.8	257.0	99	5.8	236.2	166	3.9	188.6
33	4.1	253.5	100	5.4	227.9	167	3.2	204.7
34	4.6	249.5	101	4.8	229.8	168	3.2	209.8
35	5.8	248.4	102	4.0	239.7	169	3.4	212.2
36	6.9	248.9	103	3.4	257.1	170	3.5	213.9
37	7.5	248.5	104	3.2	267.1	171	3.8	211.0
38	7.4	247.7	105	3.2	262.4	172	3.8	204.1
39	7.1	248.2	106	3.4	244.9	173	3.8	198.8
40	6.9	248.3	107	4.0	230.8	174	3.5	196.7
41	7.0	249.5	108	4.4	229.8	175	3.6	197.3
42	7.1	249.8	109	4.8	233.3	176	3.6	197.0
43	7.3	250.5	110	5.1	236.6	177	3.7	196.8
44	7.4	251.2	111	5.2	237.7	178	3.7	197.6
45	7.6	252.0	112	5.0	235.0	179	3.7	198.2
46	7.4	252.2	113	4.8	230.1	180	3.8	200.0
47	7.2	252.3	114	4.5	226.6	181	4.3	199.4
48	7.1	252.7	115	4.1	226.9	182	5.1	192.2
49	7.2	253.5	116	3.8	230.2	183	6.1	180.0
50	7.4	254.3	117	3.6	234.7	184	6.2	174.0
51	7.4	254.8	118	3.5	238.6	185	6.0	171.3
52	7.4	255.1	119	3.5	241.6	186	5.8	169.7
53	7.2	254.8	120	3.8	241.4	187	5.8	169.6
54	7.1	254.7	121	4.1	239.3	188	5.9	170.8
55	6.8	255.6	122	4.5	238.6	189	6.0	172.2
56	6.8	257.4	123	4.9	237.6	190	6.4	174.6
57	6.9	258.5	124	4.9	232.1			
58	7.0	259.0	125	4.9	225.8			
59	7.2	259.5	126	4.8	222.1			
60	7.3	259.9	127	5.0	220.0			
61	7.1	259.9	128	5.1	218.3			
62	7.0	260.1	129	5.1	218.0			
63	7.2	261.1	130	4.9	218.0			
64	7.1	261.3	131	4.5	217.7			
65	6.7	262.6	132	4.3	216.6			
66	6.7	262.6	133	4.1	214.2			

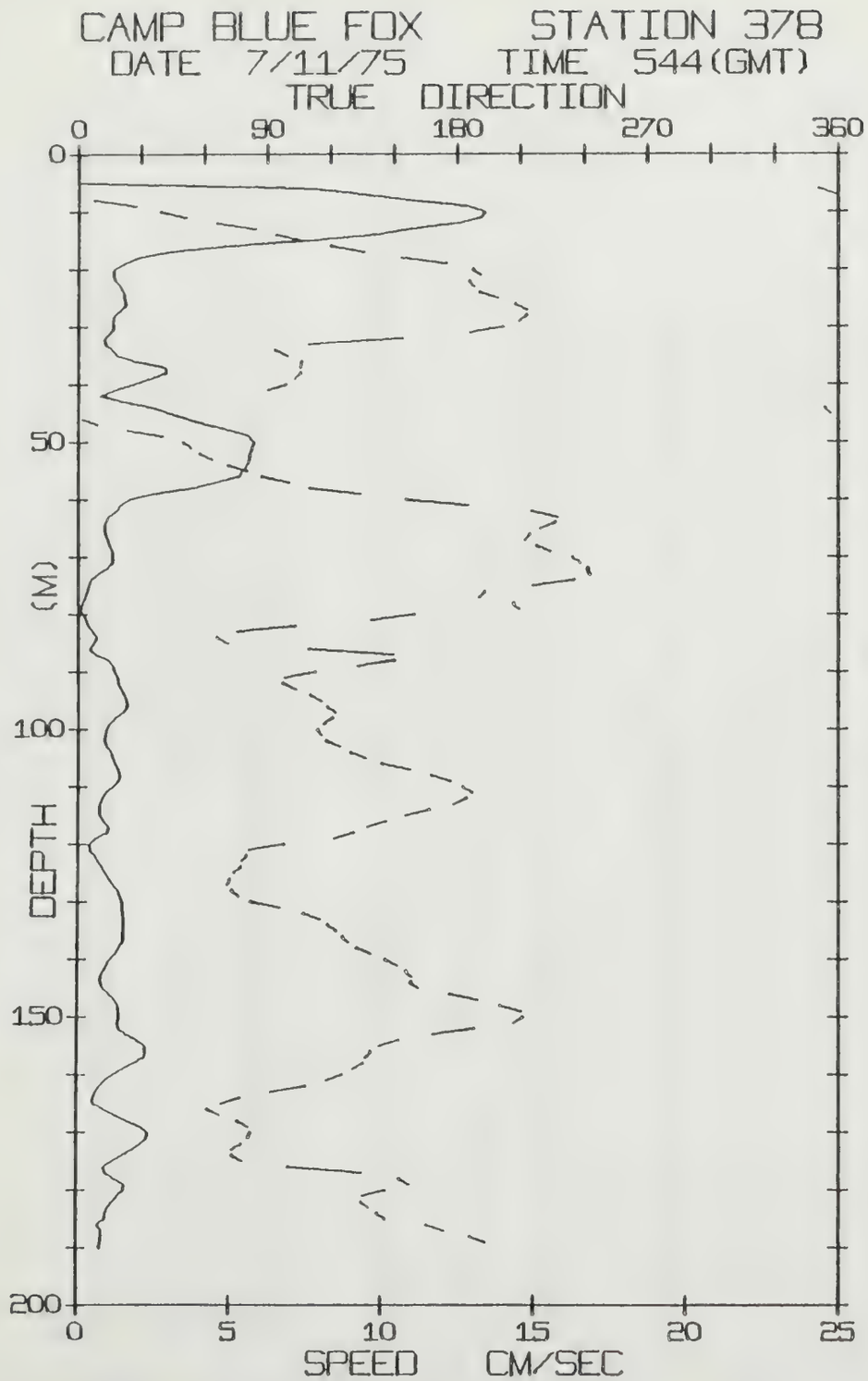
CAMP BLUE FOX STATION 378
DATE 7/11/75 TIME 544(GMT)
TRUE DIRECTION
0 90 180 270 360
DEPTH (M)
0 50 100 150 200
0 5 10 15 20 25
SPEED CM/SEC

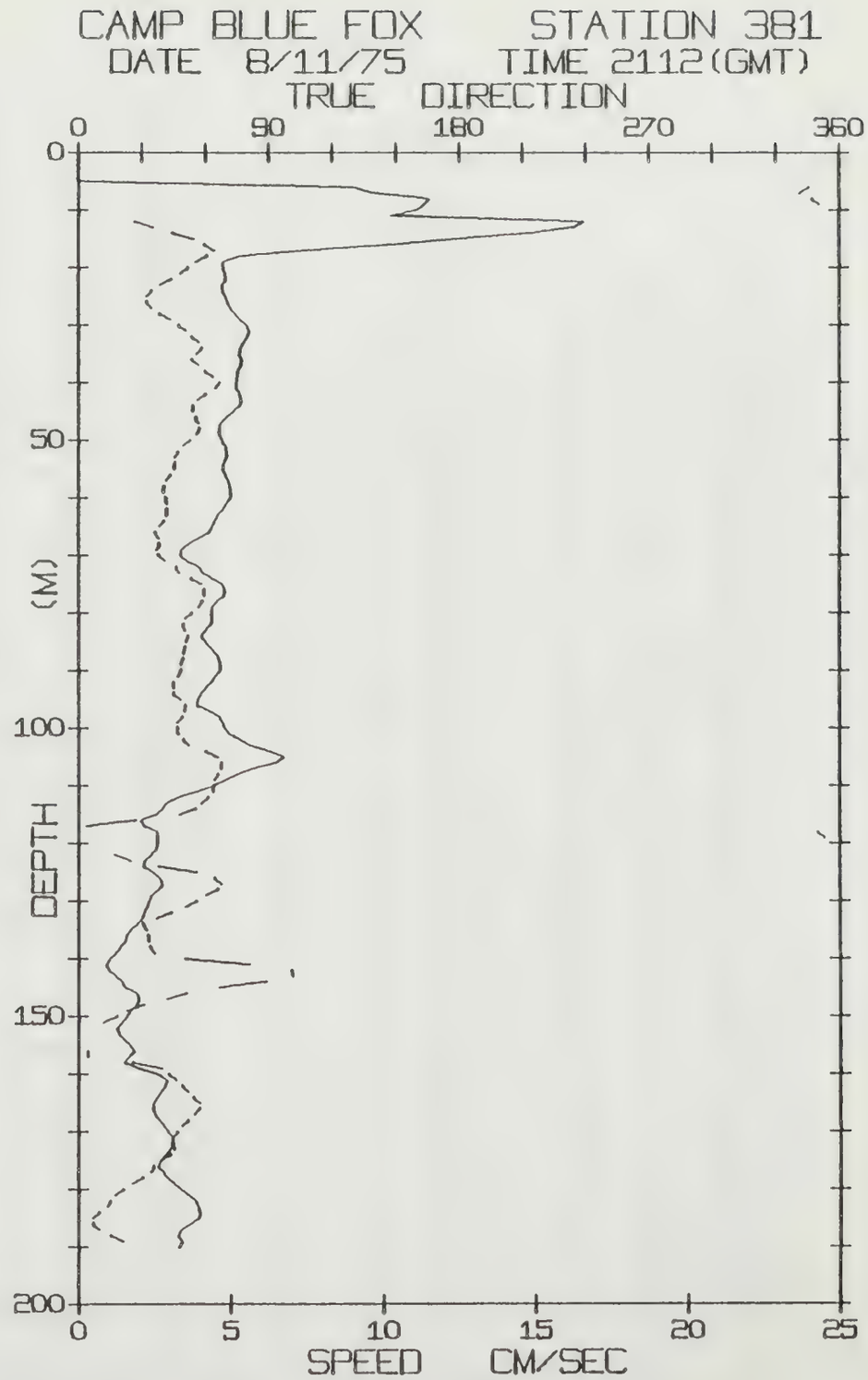
CAMP BLUE FOX STATION 381
DATE 8/11/75 TIME 2112(GMT)
TRUE DIRECTION
0 90 180 270 360
DEPTH (M)
0 50 100 150 200
0 5 10 15 20 25
SPEED CM/SEC

BLUE FOX STATION 378 (190M.) 7/NOV/75 544 GMT
LAT= 73.0049N LONG= 136.2127W LTER= 19. LGER= 31.
NIVEL= 4.6 EIVEL= 4.3 NVER= 1. EVER= 1.

DPT	SPD	DRN	DPT	SPD	DRN	DPT	SPD	DRN
0	0.0	999.9	67	1.0	211.9	134	1.5	119.1
1	0.0	999.9	68	1.1	217.3	135	1.5	122.8
2	0.0	999.9	69	1.1	224.2	136	1.5	125.8
3	0.0	999.9	70	1.2	234.5	137	1.5	128.5
4	0.0	999.9	71	1.1	238.4	138	1.4	132.5
5	0.0	999.9	72	1.0	241.6	139	1.2	139.3
6	7.8	351.1	73	0.7	242.7	140	1.1	146.1
7	9.4	358.8	74	0.4	235.6	141	1.0	151.7
8	10.9	7.8	75	0.3	215.8	142	0.9	155.9
9	12.8	27.3	76	0.3	192.8	143	0.8	158.5
10	13.4	39.1	77	0.2	190.4	144	0.8	158.3
11	13.3	50.9	78	0.1	206.5	145	0.9	161.6
12	12.6	65.9	79	0.1	208.9	146	1.0	176.6
13	11.0	84.1	80	0.2	159.6	147	1.2	189.6
14	9.9	94.1	81	0.3	139.5	148	1.4	200.5
15	7.8	106.4	82	0.4	103.1	149	1.4	210.4
16	5.0	120.2	83	0.5	75.7	150	1.4	211.4
17	3.0	135.9	84	0.6	66.2	151	1.3	207.0
18	2.0	153.4	85	0.5	71.0	152	1.4	188.0
19	1.5	174.7	86	0.4	109.6	153	1.6	168.8
20	1.2	187.5	87	0.6	149.6	154	2.0	152.6
21	1.2	190.8	88	1.0	150.3	155	2.3	143.5
22	1.2	185.8	89	1.2	132.7	156	2.3	139.2
23	1.4	187.6	90	1.2	113.0	157	2.2	136.7
24	1.5	190.4	91	1.3	98.5	158	1.9	135.5
25	1.5	199.3	92	1.4	97.5	159	1.5	131.0
26	1.6	207.4	93	1.5	103.4	160	1.2	125.6
27	1.4	212.3	94	1.6	110.6	161	0.9	118.7
28	1.2	213.0	95	1.6	115.5	162	0.7	108.1
29	1.1	209.3	96	1.6	118.4	163	0.6	92.2
30	1.2	201.9	97	1.5	122.1	164	0.5	77.4
31	1.1	185.8	98	1.3	120.8	165	0.6	69.1
32	0.9	154.2	99	1.1	116.9	166	0.9	62.1
33	0.9	109.3	100	0.9	114.1	167	1.3	67.4
34	1.1	93.7	101	0.9	115.8	168	1.6	76.2
35	1.3	99.0	102	0.9	117.8	169	2.1	81.0
36	1.9	105.8	103	1.0	124.4	170	2.3	82.5
37	2.9	105.3	104	1.1	129.5	171	2.3	80.9
38	2.9	105.2	105	1.2	136.3	172	2.1	78.2
39	2.4	102.9	106	1.2	144.3	173	1.9	73.9
40	1.8	98.4	107	1.3	157.4	174	1.5	73.5
41	1.2	90.2	108	1.4	167.9	175	1.2	78.3
42	0.7	33.8	109	1.3	176.8	176	0.9	100.2
43	1.5	352.9	110	1.2	182.8	177	0.9	135.0
44	2.5	354.0	111	0.9	187.0	178	1.2	152.7
45	3.0	356.2	112	0.8	184.5	179	1.5	157.2
46	3.6	2.0	113	0.7	178.6	180	1.6	146.5
47	4.3	9.0	114	0.7	167.2	181	1.4	135.7
48	5.0	23.1	115	0.7	155.8	182	1.2	134.9
49	5.7	40.0	116	0.9	146.5	183	1.0	137.9
50	5.8	49.8	117	1.0	137.6	184	0.9	142.4
51	5.8	53.8	118	1.0	130.9	185	0.9	146.3
52	5.7	57.8	119	0.6	122.1	186	0.7	165.3
53	5.6	63.5	120	0.4	97.8	187	0.8	173.9
54	5.6	71.3	121	0.4	81.2	188	0.8	186.0
55	5.4	79.8	122	0.6	80.2	189	0.8	193.2
56	5.3	87.4	123	0.7	77.9	190	0.7	193.1
57	4.6	100.1	124	0.8	77.2			
58	3.8	109.7	125	0.9	74.1			
59	2.5	133.9	126	1.0	72.2			
60	1.7	155.6	127	1.2	71.0			
61	1.4	185.3	128	1.3	73.2			
62	1.3	215.2	129	1.4	76.3			
63	1.0	227.6	130	1.5	82.3			
64	0.9	226.5	131	1.5	96.2			
65	0.9	219.4	132	1.5	107.2			
66	0.9	214.3	133	1.5	115.0			

BLUE FOX STATION 381 (190M.) 8/NOV/75 2112 GMT
LAT= 73.0597N LONG= 136.2066W LTER= 1. LGER= 2.
NIVEL= 9.1 EIVEL= 3.7 NVER= 0. EVER= 0.

DPT	SPD	DRN	DPT	SPD	DRN	DPT	SPD	DRN
0	0.0	999.9	67	3.9	37.9	134	1.9	30.8
1	0.0	999.9	68	3.6	38.1	135	1.7	32.3
2	0.0	999.9	69	3.4	37.0	136	1.6	33.0
3	0.0	999.9	70	3.4	37.9	137	1.5	33.2
4	0.0	999.9	71	3.6	40.8	138	1.4	34.2
5	0.0	999.9	72	3.9	45.9	139	1.2	35.9
6	9.0	345.6	73	4.1	47.4	140	1.0	50.5
7	9.6	341.2	74	4.4	53.1	141	0.9	80.8
8	11.5	346.9	75	4.7	57.6	142	1.0	100.8
9	11.4	350.2	76	4.8	59.2	143	1.2	101.4
10	11.1	355.5	77	4.8	59.5	144	1.4	88.4
11	10.2	6.6	78	4.5	58.1	145	1.5	66.6
12	16.6	26.8	79	4.4	56.5	146	1.9	51.1
13	16.3	34.8	80	4.4	53.5	147	2.0	42.2
14	14.9	44.3	81	4.4	50.5	148	1.9	30.7
15	12.5	54.2	82	4.3	49.3	149	1.7	23.2
16	10.4	59.4	83	4.2	50.2	150	1.6	18.4
17	7.6	63.9	84	4.0	51.5	151	1.4	12.2
18	5.3	60.5	85	4.2	50.7	152	1.3	6.8
19	4.8	55.8	86	4.3	50.0	153	1.3	348.0
20	4.7	51.8	87	4.5	49.3	154	1.5	357.4
21	4.8	48.5	88	4.6	48.8	155	1.7	1.7
22	4.9	44.2	89	4.7	48.2	156	1.8	4.6
23	4.7	38.5	90	4.6	47.9	157	1.7	4.2
24	4.8	34.6	91	4.5	46.8	158	1.5	25.7
25	4.8	32.2	92	4.3	45.0	159	2.0	39.1
26	4.9	32.1	93	4.2	44.8	160	2.6	42.7
27	5.0	34.4	94	4.0	45.0	161	2.9	45.9
28	5.1	38.1	95	3.9	47.7	162	2.9	49.1
29	5.3	43.2	96	3.9	50.2	163	2.7	51.5
30	5.5	47.3	97	4.3	49.9	164	2.6	54.2
31	5.6	50.7	98	4.6	48.9	165	2.5	56.9
32	5.6	53.5	99	4.7	46.7	166	2.5	57.0
33	5.4	56.8	100	4.8	46.6	167	2.5	54.7
34	5.3	58.0	101	5.0	47.3	168	2.7	51.9
35	5.3	56.0	102	5.3	49.6	169	2.8	49.0
36	5.4	53.8	103	5.6	52.0	170	3.0	46.7
37	5.3	56.5	104	6.2	60.0	171	3.1	44.6
38	5.2	59.5	105	6.7	65.4	172	3.1	44.6
39	5.2	63.3	106	6.5	67.4	173	3.0	45.5
40	5.2	66.3	107	5.7	67.5	174	2.8	43.2
41	5.2	64.6	108	5.2	65.8	175	2.7	38.7
42	5.3	60.1	109	4.8	64.2	176	2.6	35.6
43	5.4	56.4	110	4.4	63.5	177	2.8	34.1
44	5.3	54.2	111	3.9	63.5	178	2.9	30.5
45	5.1	53.8	112	3.3	61.1	179	3.2	25.7
46	4.9	55.3	113	2.9	58.2	180	3.4	21.4
47	4.7	56.8	114	2.7	55.1	181	3.6	17.5
48	4.6	57.1	115	2.5	48.0	182	3.9	15.2
49	4.6	55.7	116	2.1	27.0	183	4.0	13.6
50	4.7	52.9	117	2.1	4.0	184	4.0	9.7
51	4.8	49.2	118	2.6	349.1	185	3.9	7.0
52	4.9	47.0	119	2.6	352.8	186	3.7	6.8
53	4.9	45.5	120	2.6	357.6	187	3.4	9.4
54	4.8	45.7	121	2.5	7.7	188	3.3	15.4
55	4.8	45.2	122	2.4	17.0	189	3.4	21.0
56	4.8	43.3	123	2.2	24.3	190	3.3	22.2
57	4.9	41.6	124	2.1	37.8			
58	5.0	40.5	125	2.4	55.6			
59	5.0	40.1	126	2.7	64.1			
60	5.0	41.1	127	2.8	67.2			
61	4.9	41.9	128	2.6	65.8			
62	4.7	42.0	129	2.4	60.3			
63	4.6	41.4	130	2.3	55.7			
64	4.5	40.0	131	2.2	50.9			
65	4.4	37.9	132	2.1	43.8			
66	4.3	36.1	133	2.1	37.0			

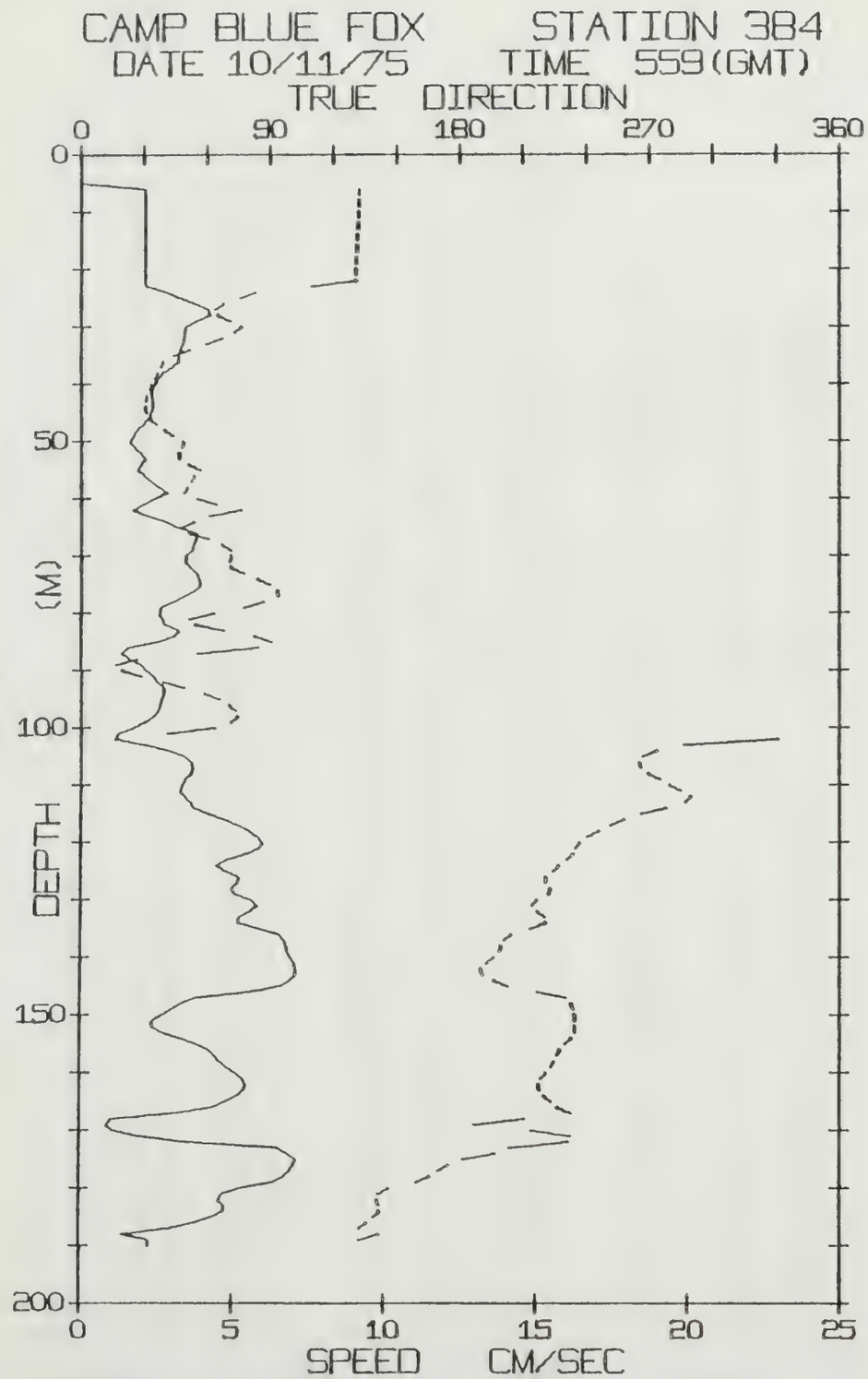
CAMP BLUE FOX
STATION 384
DATE 10/11/75
TIME 559(GMT)
TRUE DIRECTION
0
90
180
270
360
DEPTH (M)
0
50
100
150
200
SPEED CM/SEC
0
5
10
15
20
25

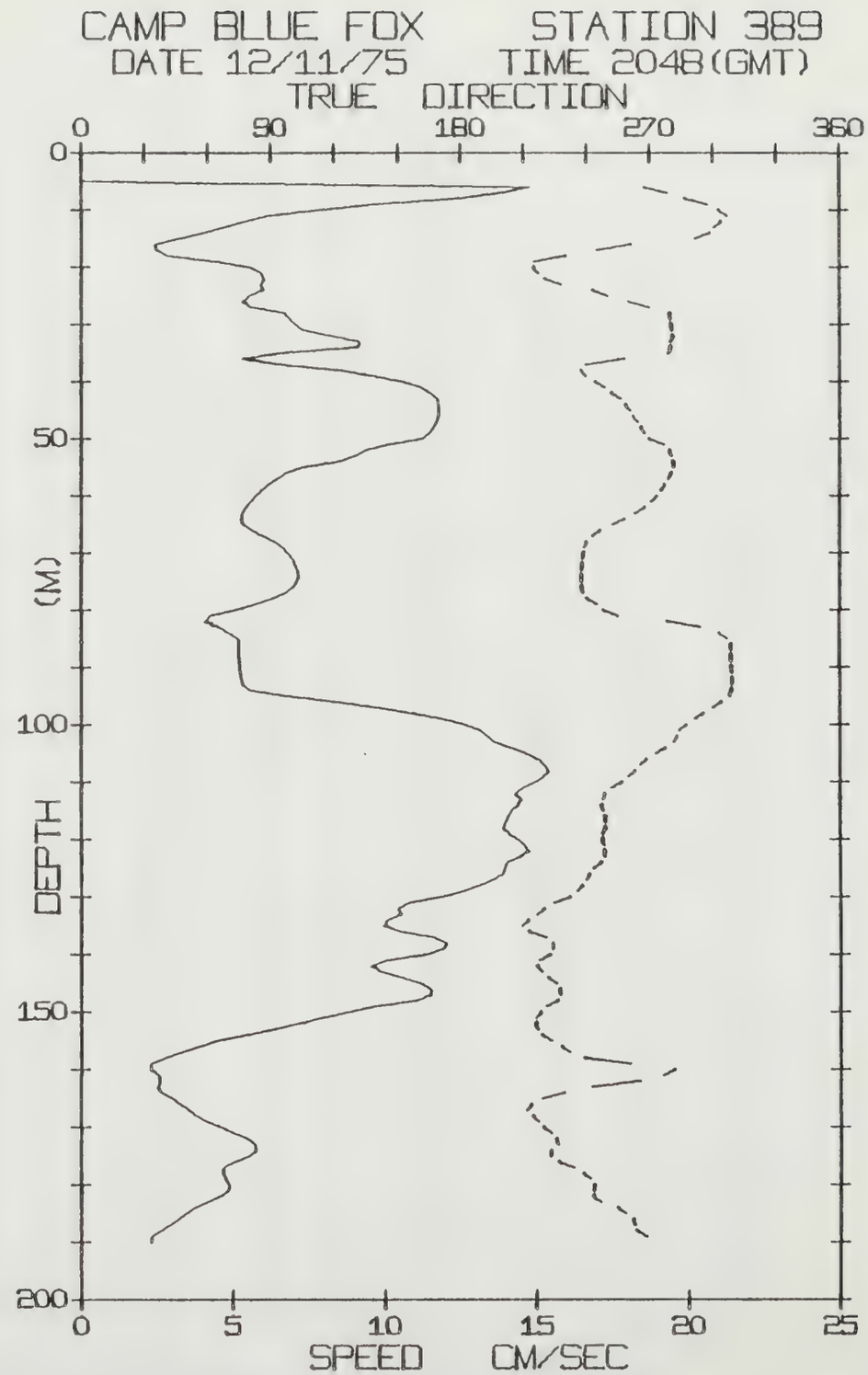
CAMP BLUE FOX
STATION 389
DATE 12/11/75
TIME 2048(GMT)
TRUE DIRECTION
0
90
180
270
360
DEPTH (M)
0
50
100
150
200
SPEED CM/SEC
0
5
10
15
20
25

BLUE FOX STATION 384 (190M.) 10/NOV/75 559 GMT
LAT= 73.0338N LONG= 136.1016W LTER= 0. LGER= 0.
NIVEL= -4.0 EIVEL= -0.2 NVER= 0. EVER= 0.

DPT	SPD	DRN	DPT	SPD	DRN	DPT	SPD	DRN
0	0.0	999.9	67	3.8	60.4	134	5.2	220.8
1	0.0	999.9	68	3.7	67.1	135	5.9	213.8
2	0.0	999.9	69	3.6	71.1	136	6.5	204.6
3	0.0	999.9	70	3.4	71.1	137	6.7	201.3
4	0.0	999.9	71	3.4	70.5	138	6.8	199.7
5	0.0	999.9	72	3.6	71.3	139	6.8	198.9
6	2.1	132.1	73	3.8	77.1	140	6.9	196.2
7	2.1	132.1	74	3.9	84.0	141	7.1	192.6
8	2.1	131.8	75	3.9	89.6	142	7.1	190.2
9	2.1	131.8	76	3.8	93.1	143	7.1	191.1
10	2.1	131.6	77	3.4	93.7	144	6.9	196.7
11	2.1	131.6	78	3.0	86.8	145	6.6	203.1
12	2.1	131.3	79	2.6	77.4	146	5.6	216.9
13	2.1	131.3	80	2.6	63.2	147	3.8	230.6
14	2.1	131.0	81	2.7	51.3	148	3.3	233.1
15	2.1	131.0	82	2.8	54.3	149	3.0	234.2
16	2.1	130.8	83	3.2	67.4	150	2.7	234.8
17	2.1	130.8	84	3.1	82.5	151	2.4	234.9
18	2.1	130.5	85	2.5	90.3	152	2.4	234.9
19	2.1	130.5	86	1.5	84.6	153	2.7	234.8
20	2.1	130.2	87	1.3	55.5	154	3.3	233.1
21	2.1	130.2	88	1.6	26.7	155	3.8	230.5
22	2.1	130.2	89	2.0	16.9	156	4.3	227.6
23	2.2	109.3	90	2.2	19.3	157	4.4	226.3
24	2.8	83.0	91	2.4	28.5	158	4.6	225.0
25	3.3	75.7	92	2.5	39.2	159	4.8	223.4
26	3.7	67.8	93	2.7	48.6	160	5.1	220.9
27	4.2	63.7	94	2.7	58.7	161	5.4	218.6
28	4.3	65.0	95	2.6	65.4	162	5.5	217.4
29	3.8	70.6	96	2.6	70.4	163	5.4	218.1
30	3.4	75.7	97	2.5	73.2	164	5.2	220.3
31	3.4	72.8	98	2.4	74.3	165	4.8	223.5
32	3.4	67.1	99	2.1	71.3	166	4.4	226.5
33	3.3	59.4	100	1.7	63.4	167	3.2	233.2
34	3.2	51.3	101	1.2	41.0	168	1.0	211.0
35	3.2	44.2	102	1.1	331.0	169	0.9	187.0
36	3.2	38.6	103	2.1	286.7	170	1.1	213.9
37	3.0	37.6	104	2.9	273.6	171	1.9	232.8
38	2.7	36.1	105	3.4	267.2	172	3.5	231.8
39	2.5	34.8	106	3.6	265.6	173	6.5	203.8
40	2.4	33.5	107	3.7	266.2	174	6.8	197.3
41	2.3	32.7	108	3.6	269.5	175	7.1	181.9
42	2.3	31.3	109	3.4	274.9	176	7.0	174.9
43	2.4	30.5	110	3.3	279.9	177	6.9	170.2
44	2.4	30.5	111	3.3	285.2	178	6.7	165.9
45	2.3	31.4	112	3.4	289.6	179	6.4	159.6
46	2.2	32.7	113	3.6	287.1	180	5.3	146.8
47	2.0	35.5	114	3.7	278.2	181	4.7	141.9
48	1.9	39.5	115	4.2	266.1	182	4.6	141.1
49	1.7	43.7	116	4.7	258.1	183	4.7	142.3
50	1.6	48.5	117	5.2	251.8	184	4.8	142.5
51	1.8	47.8	118	5.5	246.1	185	4.4	139.7
52	2.0	46.3	119	5.8	240.7	186	3.8	135.9
53	2.1	46.3	120	6.0	236.9	187	2.9	132.6
54	2.0	51.1	121	5.9	235.2	188	1.4	141.9
55	1.9	56.4	122	5.5	233.7	189	2.3	132.4
56	2.1	54.0	123	4.8	231.2	190	2.3	132.4
57	2.3	52.2	124	4.5	226.9			
58	2.6	50.5	125	4.8	224.7			
59	2.9	48.8	126	5.2	220.7			
60	2.4	55.4	127	5.2	221.0			
61	2.0	64.2	128	5.0	222.8			
62	1.7	76.2	129	5.1	222.0			
63	2.2	61.1	130	5.6	216.7			
64	2.8	53.8	131	5.8	214.2			
65	3.2	47.3	132	5.6	216.8			
66	3.8	51.6	133	5.2	220.6			

BLUE FOX STATION 389 (190M.) 12/NOV/75 2048 GMT
LAT= 72.9944N LONG= 136.1495W LTER= 1. LGER= 2.
NIVEL= -1.6 EIVEL= -8.4 NVER= 0. EVER= 0.

DPT	SPD	DRN	DPT	SPD	DRN	DPT	SPD	DRN
0	0.0	999.9	67	6.0	242.5	134	10.1	212.3
1	0.0	999.9	68	6.4	239.8	135	10.0	209.4
2	0.0	999.9	69	6.6	238.7	136	10.5	212.7
3	0.0	999.9	70	6.8	238.0	137	11.6	220.5
4	0.0	999.9	71	7.0	237.6	138	12.0	223.5
5	0.0	999.9	72	7.1	237.4	139	11.9	223.9
6	14.8	267.6	73	7.1	237.1	140	11.4	222.2
7	13.9	278.1	74	7.2	237.1	141	10.0	217.5
8	12.4	286.7	75	7.1	237.2	142	9.5	216.5
9	9.7	297.2	76	7.0	237.5	143	9.9	218.4
10	7.9	302.8	77	6.7	238.2	144	10.6	221.7
11	6.2	306.6	78	6.3	240.1	145	11.2	225.1
12	5.4	303.9	79	5.7	244.9	146	11.5	227.1
13	4.7	300.9	80	5.1	247.7	147	11.5	227.7
14	4.0	298.3	81	4.2	254.4	148	11.1	225.9
15	3.3	291.6	82	4.1	278.1	149	9.7	220.7
16	2.4	261.0	83	4.5	293.9	150	8.8	218.0
17	2.5	245.0	84	4.9	302.9	151	8.0	215.9
18	2.9	230.2	85	5.2	306.4	152	7.2	215.5
19	4.5	215.4	86	5.2	308.1	153	6.4	216.6
20	5.6	215.0	87	5.2	308.1	154	5.5	218.7
21	6.0	217.0	88	5.2	308.2	155	4.5	223.1
22	6.0	220.2	89	5.2	308.3	156	3.9	227.8
23	5.9	227.8	90	5.2	308.7	157	3.3	231.6
24	6.0	242.9	91	5.3	309.1	158	2.8	238.8
25	5.6	249.7	92	5.3	309.2	159	2.3	260.3
26	5.3	259.6	93	5.4	308.8	160	2.3	281.2
27	5.6	269.6	94	5.6	308.4	161	2.6	276.4
28	6.7	279.4	95	6.8	307.3	162	2.6	264.6
29	6.9	279.9	96	8.4	304.0	163	2.5	242.3
30	7.1	280.4	97	9.8	299.9	164	2.6	229.1
31	7.3	280.9	98	10.9	295.5	165	3.0	219.0
32	8.2	281.2	99	11.9	290.9	166	3.3	213.4
33	9.2	279.7	100	12.7	286.9	167	3.6	211.6
34	9.1	279.9	101	13.2	283.8	168	3.8	214.5
35	6.6	278.8	102	13.4	282.6	169	4.1	216.6
36	5.3	258.0	103	13.6	281.3	170	4.6	219.5
37	6.5	239.8	104	14.1	277.3	171	5.0	222.7
38	8.6	237.4	105	14.7	272.7	172	5.5	225.4
39	9.6	239.7	106	15.1	268.1	173	5.7	226.1
40	10.6	244.1	107	15.3	265.4	174	5.7	222.9
41	11.2	248.6	108	15.4	262.6	175	5.6	222.5
42	11.5	251.8	109	15.2	259.9	176	5.1	226.4
43	11.8	256.2	110	15.0	256.4	177	4.7	233.3
44	11.8	258.6	111	14.6	251.5	178	4.7	238.2
45	11.8	260.3	112	14.3	248.4	179	4.8	241.6
46	11.8	262.2	113	14.5	247.2	180	4.9	243.2
47	11.7	263.9	114	14.4	246.9	181	4.8	242.9
48	11.6	265.7	115	14.2	247.7	182	4.6	242.8
49	11.5	267.5	116	14.0	248.5	183	4.2	246.1
50	11.3	269.9	117	14.0	248.7	184	3.7	254.4
51	10.1	276.8	118	13.9	248.4	185	3.5	258.1
52	9.4	279.5	119	14.1	247.3	186	3.2	261.6
53	9.0	280.4	120	14.4	247.3	187	2.9	262.5
54	8.5	281.3	121	14.6	248.2	188	2.6	263.6
55	7.3	281.3	122	14.8	248.7	189	2.3	267.9
56	6.7	279.9	123	14.4	248.2	190	2.3	267.9
57	6.5	278.7	124	14.0	246.6			
58	6.2	277.1	125	13.9	243.3			
59	5.9	275.3	126	13.9	241.2			
60	5.7	273.1	127	13.6	239.7			
61	5.6	270.6	128	13.1	237.6			
62	5.4	267.4	129	12.6	235.1			
63	5.3	263.1	130	11.9	231.8			
64	5.3	257.9	131	10.8	224.4			
65	5.4	252.4	132	10.4	219.6			
66	5.7	246.3	133	10.5	216.6			

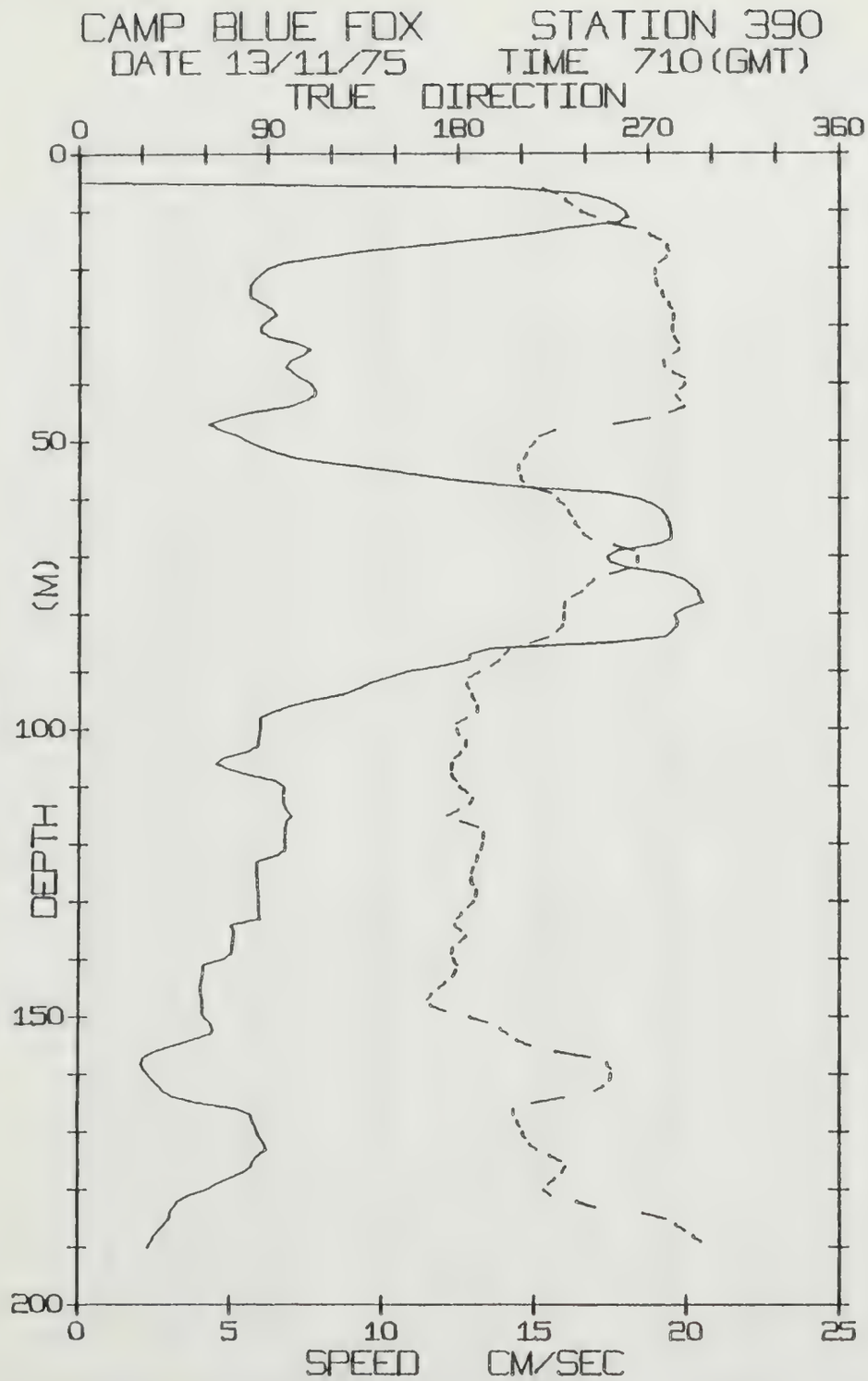
CAMP BLUE FOX
STATION 390
DATE 13/11/75
TIME 710(GMT)
TRUE DIRECTION
0
90
180
270
360
DEPTH (M)
0
50
100
150
200
SPEED CM/SEC
0
5
10
15
20
25

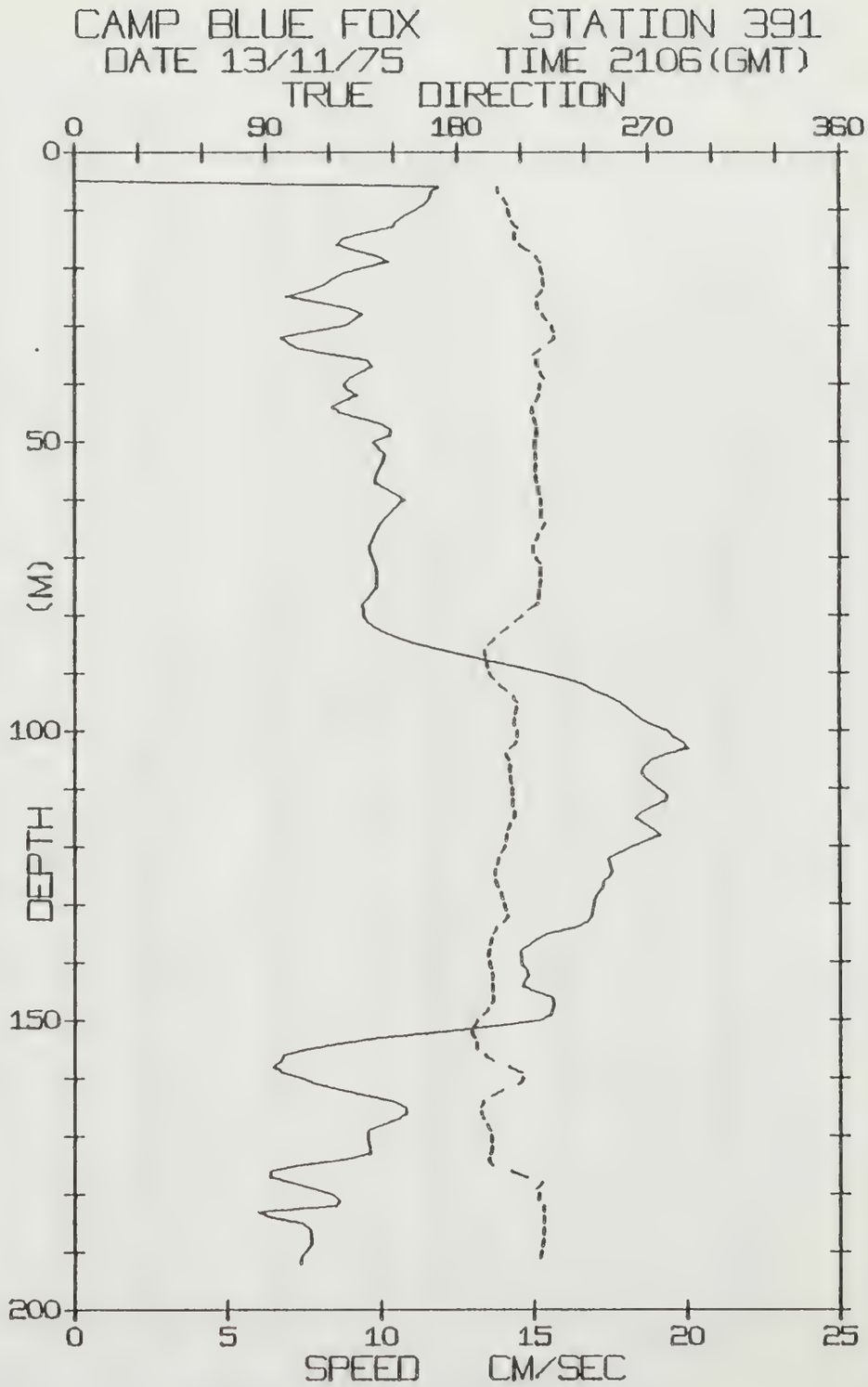
CAMP BLUE FOX
STATION 391
DATE 13/11/75
TIME 2106(GMT)
TRUE DIRECTION
0
90
180
270
360
DEPTH (M)
0
50
100
150
200
SPEED CM/SEC
0
5
10
15
20
25

BLUE FOX STATION 390 (190M.) 13/NOV/75 710 GMT
LAT= 72.9846N LONG= 136.2671W LTER= 0. LGER= 0.
NIVEL= -5.1 EIVEL= -10.7 NVER= 0. EVER= 0.

DPT	SPD	DRN	DPT	SPD	DRN	DPT	SPD	DRN
0	0.0	999.9	67	19.5	242.7	134	5.0	178.5
1	0.0	999.9	68	19.0	253.9	135	5.1	181.5
2	0.0	999.9	69	17.8	263.0	136	5.1	183.3
3	0.0	999.9	70	17.4	264.8	137	5.1	180.9
4	0.0	999.9	71	17.5	264.7	138	5.0	177.5
5	0.0	999.9	72	18.1	262.1	139	5.0	176.9
6	14.0	219.9	73	19.4	252.3	140	4.8	178.0
7	16.4	226.7	74	19.9	244.0	141	4.1	179.5
8	17.2	230.6	75	20.2	241.2	142	4.1	178.8
9	17.7	234.1	76	20.4	238.8	143	4.1	177.3
10	18.0	237.8	77	20.4	233.7	144	4.0	174.2
11	18.1	244.5	78	20.6	230.7	145	4.0	170.9
12	17.8	250.8	79	20.0	230.0	146	4.1	167.7
13	16.1	263.8	80	19.6	230.2	147	4.1	165.4
14	14.9	270.1	81	19.7	230.1	148	4.1	167.1
15	13.1	275.4	82	19.7	229.2	149	4.1	174.2
16	11.4	278.4	83	19.5	226.9	150	4.2	185.3
17	9.4	279.6	84	19.3	222.6	151	4.4	194.0
18	8.1	278.4	85	17.5	214.2	152	4.5	200.0
19	6.8	274.9	86	13.6	204.1	153	4.4	203.9
20	6.2	273.2	87	12.9	202.1	154	3.8	207.6
21	6.0	273.0	88	12.8	199.7	155	3.2	214.1
22	5.8	273.6	89	12.0	195.4	156	2.6	226.2
23	5.6	274.4	90	10.8	189.9	157	2.2	242.4
24	5.6	276.3	91	10.2	185.2	158	2.1	250.3
25	5.7	277.3	92	9.6	184.1	159	2.2	252.3
26	6.0	279.5	93	9.2	185.1	160	2.3	252.5
27	6.4	281.2	94	8.7	186.5	161	2.5	251.8
28	6.5	282.1	95	7.7	187.8	162	2.7	248.7
29	6.3	281.7	96	7.0	189.3	163	2.8	244.2
30	6.0	281.2	97	6.4	188.7	164	3.2	230.5
31	6.0	281.8	98	6.0	184.0	165	4.0	215.1
32	6.3	282.7	99	6.0	179.2	166	5.2	206.3
33	7.2	284.5	100	6.0	179.5	167	5.7	206.1
34	7.6	284.7	101	5.9	180.5	168	5.8	207.9
35	7.4	281.6	102	5.9	183.7	169	5.9	209.3
36	7.0	277.1	103	5.9	183.8	170	5.9	210.6
37	6.8	277.6	104	5.5	181.4	171	6.0	211.9
38	7.0	281.6	105	4.8	178.4	172	6.2	213.9
39	7.3	286.9	106	4.5	177.0	173	6.2	216.9
40	7.7	287.4	107	5.0	176.7	174	6.0	223.1
41	7.8	284.9	108	5.6	177.1	175	5.8	228.7
42	7.8	283.3	109	6.5	179.3	176	5.7	230.5
43	7.4	285.2	110	6.8	180.7	177	5.4	229.1
44	6.9	286.8	111	6.8	184.4	178	5.0	226.2
45	5.7	280.1	112	6.8	186.7	179	4.6	222.5
46	4.9	270.4	113	6.8	185.3	180	4.3	220.8
47	4.3	253.5	114	6.9	180.3	181	3.7	224.2
48	4.6	225.8	115	7.0	175.0	182	3.3	236.2
49	5.2	218.5	116	6.9	181.1	183	3.2	244.8
50	5.6	216.2	117	6.8	189.3	184	3.0	267.3
51	6.0	213.8	118	6.8	191.7	185	3.0	278.0
52	6.5	212.3	119	6.8	191.7	186	2.9	283.1
53	7.2	210.7	120	6.8	191.3	187	2.7	287.0
54	8.6	208.5	121	6.8	190.3	188	2.5	291.1
55	10.1	208.2	122	6.6	189.3	189	2.4	294.7
56	11.3	209.2	123	5.9	188.4	190	2.3	297.7
57	12.7	210.6	124	5.9	187.0			
58	14.7	214.6	125	5.9	186.1			
59	17.5	223.6	126	5.9	186.1			
60	18.4	226.9	127	5.9	187.3			
61	18.9	229.9	128	5.9	188.6			
62	19.2	232.0	129	6.0	188.0			
63	19.3	233.7	130	5.9	187.1			
64	19.4	235.2	131	6.0	184.5			
65	19.5	237.1	132	6.0	181.8			
66	19.5	239.0	133	6.0	179.6			

BLUE FOX STATION 391 (192M.) 13/NOV/75 2106 GMT
LAT= 72.9500N LONG= 136.4500W LTER= 1. LGER= 2.
NIVEL= -11.2 EIVEL= -10.2 NVER= 0. EVER= 0.

DPT	SPD	DRN	DPT	SPD	DRN	DPT	SPD	DRN
0	0.0	999.9	67	9.7	216.8	134	16.3	198.3
1	0.0	999.9	68	9.6	215.8	135	15.5	196.6
2	0.0	999.9	69	9.7	215.7	136	15.1	195.7
3	0.0	999.9	70	9.7	217.1	137	14.8	195.0
4	0.0	999.9	71	9.8	218.9	138	14.5	194.7
5	0.0	999.9	72	9.9	219.2	139	14.6	194.5
6	11.9	199.2	73	9.9	219.1	140	14.6	195.1
7	11.7	199.3	74	9.9	218.8	141	14.7	195.9
8	11.6	201.7	75	9.9	218.7	142	14.8	196.4
9	11.5	203.5	76	9.7	218.3	143	14.7	196.3
10	11.2	204.1	77	9.6	217.9	144	14.6	196.2
11	10.8	204.7	78	9.4	217.6	145	15.0	196.5
12	10.5	205.9	79	9.4	213.2	146	15.6	196.9
13	10.4	208.1	80	9.4	210.2	147	15.7	195.9
14	9.5	206.9	81	9.6	207.0	148	15.6	194.5
15	8.8	206.8	82	9.8	203.6	149	15.5	192.1
16	8.6	209.3	83	10.1	200.3	150	15.2	189.4
17	9.1	213.8	84	10.6	197.2	151	13.7	187.4
18	9.9	217.2	85	11.2	194.5	152	12.0	186.7
19	10.3	219.0	86	12.0	192.9	153	10.0	188.1
20	9.5	219.5	87	12.8	193.1	154	8.7	189.0
21	8.8	220.2	88	13.7	194.0	155	7.6	189.1
22	8.4	220.5	89	14.5	194.1	156	6.8	193.0
23	8.2	221.0	90	15.3	195.2	157	6.7	196.8
24	7.6	219.6	91	16.1	197.1	158	6.5	204.0
25	6.9	217.2	92	16.7	199.5	159	6.8	210.0
26	8.0	217.3	93	17.0	203.2	160	7.4	210.8
27	9.0	218.1	94	17.4	206.1	161	7.9	208.5
28	9.4	220.1	95	17.8	207.9	162	8.7	201.1
29	9.1	222.1	96	18.1	207.5	163	9.5	196.2
30	8.9	224.4	97	18.3	206.8	164	10.4	192.1
31	7.8	225.5	98	18.5	206.3	165	10.8	190.7
32	6.7	225.6	99	18.9	206.7	166	10.8	191.3
33	7.0	223.1	100	19.4	207.9	167	10.5	192.5
34	7.3	218.9	101	19.6	208.1	168	10.0	194.0
35	8.4	215.8	102	19.9	207.2	169	9.6	195.6
36	9.6	217.1	103	20.1	204.8	170	9.6	196.0
37	9.7	218.1	104	19.3	203.0	171	9.6	196.1
38	9.4	219.3	105	18.8	204.1	172	9.7	196.2
39	9.0	220.6	106	18.6	204.7	173	9.6	195.2
40	8.8	218.9	107	18.5	204.8	174	8.8	194.7
41	8.9	218.5	108	18.6	205.0	175	7.3	196.4
42	9.2	218.0	109	18.8	205.5	176	6.4	205.2
43	8.8	216.8	110	19.1	205.8	177	6.4	212.5
44	8.4	215.4	111	19.4	206.2	178	7.1	219.5
45	8.7	215.4	112	19.3	205.6	179	7.8	217.1
46	9.3	216.2	113	18.9	205.9	180	8.4	218.3
47	10.0	217.1	114	18.5	206.8	181	8.7	217.7
48	10.3	217.4	115	18.3	206.4	182	8.5	220.3
49	10.3	217.2	116	18.6	204.6	183	6.0	220.8
50	9.8	216.2	117	18.9	203.6	184	6.4	220.6
51	9.9	216.5	118	19.1	203.0	185	7.4	220.3
52	10.1	216.9	119	18.7	202.6	186	7.7	220.3
53	10.1	217.0	120	18.2	201.8	187	7.7	220.2
54	10.0	217.0	121	17.8	200.6	188	7.8	220.0
55	9.9	217.0	122	17.4	199.2	189	7.7	219.6
56	9.8	217.1	123	17.5	198.4	190	7.5	219.1
57	9.8	217.3	124	17.6	197.6	191	7.4	218.6
58	10.1	218.0	125	17.5	197.5	192	7.4	218.6
59	10.5	218.7	126	17.3	198.2			
60	10.8	219.4	127	17.2	199.2			
61	10.6	219.4	128	17.1	200.6			
62	10.4	219.6	129	17.0	201.3			
63	10.2	219.4	130	16.9	202.0			
64	10.0	221.0	131	16.9	202.8			
65	9.9	219.9	132	16.9	203.6			
66	9.8	218.1	133	16.8	201.5			

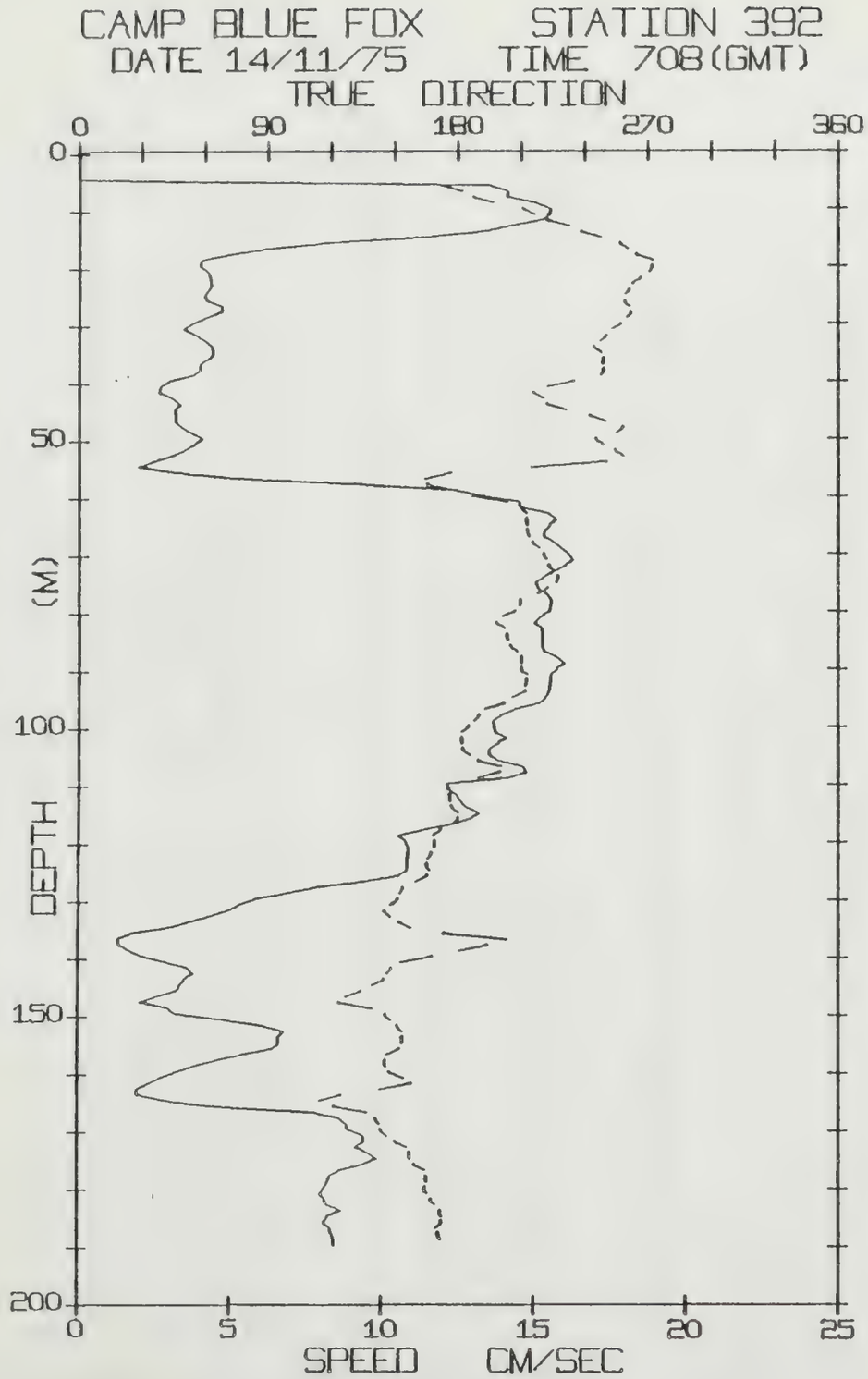
CAMP BLUE FOX STATION 392
DATE 14/11/75 TIME 708(GMT)
TRUE DIRECTION
0 90 180 270 360
DEPTH (M)
0 50 100 150 200
0 5 10 15 20 25
SPEED CM/SEC

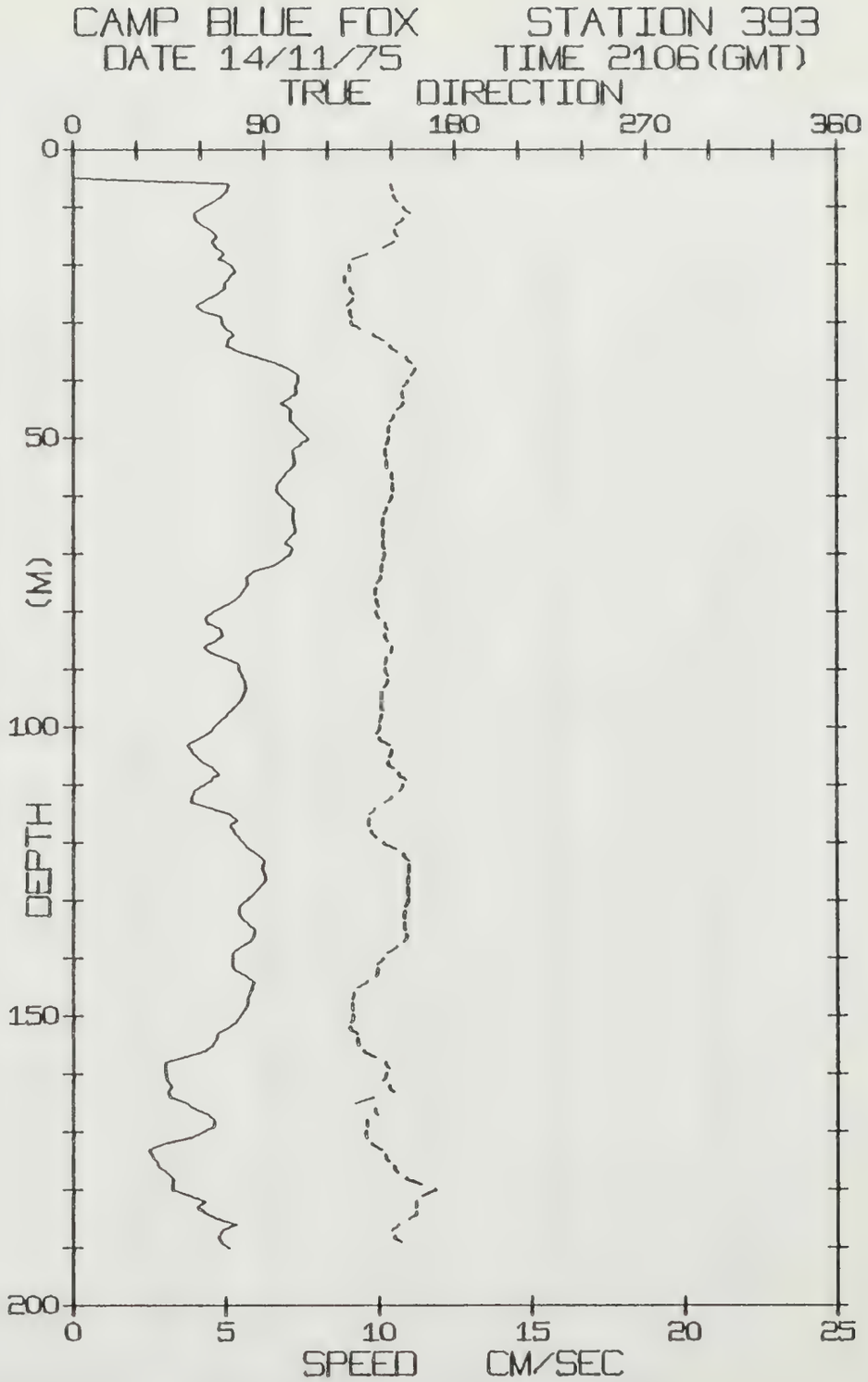
CAMP BLUE FOX STATION 393
DATE 14/11/75 TIME 2106(GMT)
TRUE DIRECTION
0 90 180 270 360
DEPTH (M)
0 50 100 150 200
0 5 10 15 20 25
SPEED CM/SEC

BLUE FOX STATION 392 (190M.) 14/NOV/75 708 GMT
LAT= 72.9137N LONG= 136.5607W LTER= 0. LGER= 0.
NIVEL= -7.6 EIVEL= -4.5 NVER= 0. EVER= 0.

DPT	SPD	DRN	DPT	SPD	DRN	DPT	SPD	DRN
0	0.0	999.9	67	15.4	213.8	134	3.7	152.0
1	0.0	999.9	68	15.7	215.3	135	3.0	157.4
2	0.0	999.9	69	15.9	218.0	136	1.8	173.3
3	0.0	999.9	70	16.1	220.4	137	1.3	203.3
4	0.0	999.9	71	16.3	222.0	138	1.3	194.2
5	0.0	999.9	72	16.1	223.2	139	1.7	180.8
6	13.5	172.1	73	15.8	225.5	140	2.1	167.8
7	14.1	181.6	74	15.4	227.3	141	2.8	153.3
8	14.1	187.0	75	15.1	226.6	142	3.6	148.3
9	15.0	196.7	76	15.1	222.6	143	3.8	146.5
10	15.6	210.3	77	15.4	217.7	144	3.5	144.9
11	15.5	216.1	78	15.6	209.7	145	3.4	139.7
12	15.3	222.0	79	15.6	208.9	146	3.2	134.1
13	14.3	232.4	80	15.5	207.0	147	2.6	127.0
14	13.4	238.1	81	15.2	200.9	148	2.1	123.7
15	11.4	247.2	82	15.0	198.2	149	3.0	139.3
16	8.2	256.8	83	15.3	202.2	150	3.2	145.5
17	6.2	260.4	84	15.3	203.2	151	4.7	148.0
18	5.0	264.1	85	15.3	203.8	152	6.1	151.2
19	4.0	272.2	86	15.3	205.1	153	6.8	153.8
20	4.0	271.5	87	15.4	208.0	154	6.6	153.7
21	4.3	270.4	88	15.8	209.9	155	6.6	153.4
22	4.4	266.4	89	16.0	210.3	156	6.4	152.0
23	4.4	262.6	90	15.8	210.2	157	5.4	146.0
24	4.3	261.0	91	15.6	212.3	158	4.6	145.4
25	4.2	259.1	92	15.6	212.3	159	3.9	146.0
26	4.2	258.7	93	15.5	211.7	160	3.3	147.7
27	4.7	260.8	94	15.5	211.5	161	2.8	154.4
28	4.7	261.8	95	15.4	205.9	162	2.4	157.7
29	4.2	260.1	96	15.2	201.8	163	2.0	143.2
30	3.8	257.2	97	14.4	193.2	164	2.0	124.8
31	3.4	252.8	98	14.0	189.9	165	2.8	115.0
32	3.9	250.3	99	13.7	188.1	166	4.4	121.2
33	4.2	247.5	100	13.7	185.0	167	7.8	137.3
34	4.4	244.3	101	13.7	182.3	168	8.6	141.2
35	4.5	247.2	102	14.1	181.5	169	8.9	143.1
36	4.3	248.5	103	13.8	182.1	170	8.9	143.8
37	4.0	248.4	104	13.5	182.5	171	9.4	146.2
38	4.0	248.9	105	13.6	185.2	172	9.4	150.2
39	3.8	247.3	106	13.8	189.5	173	9.2	155.4
40	3.0	235.0	107	14.7	200.3	174	9.6	157.1
41	2.7	222.6	108	14.8	199.8	175	9.9	157.6
42	2.6	215.6	109	14.2	189.4	176	9.4	159.4
43	3.1	219.9	110	12.2	175.1	177	8.7	164.3
44	3.3	222.1	111	12.2	175.2	178	8.3	165.5
45	3.2	231.0	112	12.5	176.1	179	8.2	165.3
46	3.2	242.0	113	12.6	176.5	180	8.1	164.2
47	3.2	249.8	114	12.8	177.0	181	8.0	165.5
48	3.4	258.1	115	13.2	179.8	182	8.1	167.4
49	3.7	255.4	116	13.0	179.7	183	8.2	169.2
50	4.1	245.3	117	12.3	177.1	184	8.7	171.8
51	3.9	248.3	118	11.4	171.9	185	8.3	172.6
52	3.5	254.2	119	10.5	168.0	186	8.1	172.3
53	3.1	258.4	120	10.8	168.9	187	8.3	170.2
54	2.5	250.3	121	10.9	169.0	188	8.4	170.9
55	2.0	214.5	122	10.9	167.4	189	8.5	172.1
56	3.2	176.5	123	10.8	165.7	190	8.5	172.1
57	5.3	164.8	124	10.8	165.1			
58	9.1	165.3	125	10.8	166.5			
59	12.4	177.2	126	10.5	165.4			
60	13.3	186.3	127	9.4	160.0			
61	14.5	203.2	128	7.9	154.0			
62	14.6	210.2	129	6.9	152.6			
63	15.5	212.2	130	5.9	151.3			
64	15.8	212.4	131	5.3	148.3			
65	15.6	212.7	132	5.0	145.4			
66	15.4	212.9	133	4.4	147.7			

BLUE FOX STATION 393 (190M.) 14/NOV/75 2106 GMT
LAT= 72.8708N LONG= 136.5571W LTER= 0. LGER= 0.
NIVEL= -8.6 EIVEL= 4.9 NVER= 0. EVER= 0.

DPT	SPD	DRN	DPT	SPD	DRN	DPT	SPD	DRN
0	0.0	999.9	67	7.1	145.7	134	5.7	156.0
1	0.0	999.9	68	6.9	145.6	135	5.9	156.5
2	0.0	999.9	69	7.2	146.5	136	5.9	157.3
3	0.0	999.9	70	7.1	146.5	137	5.8	155.9
4	0.0	999.9	71	6.9	145.6	138	5.5	152.6
5	0.0	999.9	72	6.6	144.9	139	5.2	148.0
6	5.1	149.9	73	5.9	145.0	140	5.2	145.8
7	5.1	150.7	74	5.7	144.5	141	5.2	143.3
8	4.9	151.4	75	5.7	142.8	142	5.3	143.4
9	4.6	153.0	76	5.6	142.0	143	5.6	142.7
10	4.3	155.9	77	5.5	141.9	144	5.9	138.6
11	4.0	158.7	78	5.3	143.0	145	5.9	134.2
12	4.0	155.6	79	5.0	143.8	146	5.8	132.2
13	4.2	152.6	80	4.6	142.7	147	5.7	131.4
14	4.5	151.7	81	4.3	143.7	148	5.7	131.6
15	4.7	153.0	82	4.4	146.7	149	5.6	131.7
16	4.6	151.0	83	4.8	147.8	150	5.5	132.1
17	4.7	146.0	84	4.9	146.6	151	5.3	130.9
18	5.0	138.9	85	4.7	148.1	152	5.1	130.1
19	4.8	131.9	86	4.3	149.7	153	4.7	134.0
20	5.2	130.4	87	4.4	149.5	154	4.7	134.3
21	5.3	130.3	88	5.0	147.4	155	4.5	134.8
22	5.2	128.2	89	5.4	146.8	156	4.3	136.8
23	5.0	128.2	90	5.4	146.9	157	3.7	141.7
24	5.0	130.4	91	5.5	148.2	158	3.0	146.9
25	4.8	132.1	92	5.6	147.9	159	3.0	149.0
26	4.4	131.5	93	5.7	146.3	160	3.1	147.3
27	4.1	129.2	94	5.6	145.2	161	3.1	145.8
28	4.2	130.4	95	5.5	145.0	162	3.2	148.7
29	4.9	131.3	96	5.4	144.6	163	3.1	150.8
30	4.9	130.9	97	5.2	145.7	164	3.2	141.3
31	5.0	135.2	98	5.0	144.8	165	3.7	133.2
32	5.3	141.3	99	4.8	144.0	166	4.0	142.0
33	5.1	146.0	100	4.6	144.0	167	4.4	143.3
34	5.0	149.1	101	4.4	142.8	168	4.6	138.3
35	5.4	152.5	102	4.1	144.2	169	4.6	138.6
36	6.0	157.1	103	3.8	149.0	170	4.3	137.7
37	6.6	159.6	104	3.9	149.7	171	3.9	138.4
38	7.1	161.2	105	4.0	149.0	172	3.0	140.4
39	7.4	159.5	106	4.2	148.0	173	2.5	144.9
40	7.4	157.6	107	4.6	150.2	174	2.6	147.0
41	7.3	155.8	108	4.8	153.4	175	2.7	148.4
42	7.3	155.0	109	4.6	156.3	176	2.8	151.3
43	7.1	155.7	110	4.3	155.3	177	3.1	153.1
44	6.8	155.2	111	4.0	153.6	178	3.3	156.7
45	7.1	153.1	112	3.9	149.7	179	3.3	163.7
46	7.1	150.9	113	3.8	146.8	180	3.3	170.4
47	7.1	149.5	114	4.5	141.9	181	3.8	164.5
48	7.3	148.6	115	5.1	139.7	182	4.3	161.7
49	7.5	148.2	116	5.4	139.0	183	4.1	161.3
50	7.7	148.4	117	5.2	139.2	184	4.3	161.7
51	7.5	147.3	118	5.3	140.3	185	4.7	158.5
52	7.2	146.8	119	5.4	142.4	186	5.3	153.4
53	7.2	147.4	120	5.6	146.1	187	4.9	149.8
54	7.3	147.7	121	5.8	151.9	188	4.8	151.2
55	7.2	147.8	122	6.0	155.5	189	4.9	154.4
56	7.0	149.8	123	6.2	157.9	190	5.1	159.6
57	6.8	150.5	124	6.2	158.3			
58	6.7	150.4	125	6.2	158.0			
59	6.7	150.9	126	6.3	157.4			
60	6.8	149.8	127	6.2	157.4			
61	7.0	148.5	128	6.1	157.9			
62	7.2	147.3	129	5.9	158.2			
63	7.2	146.3	130	5.7	157.5			
64	7.2	145.6	131	5.4	156.5			
65	7.3	145.6	132	5.4	155.9			
66	7.3	146.1	133	5.5	156.3			

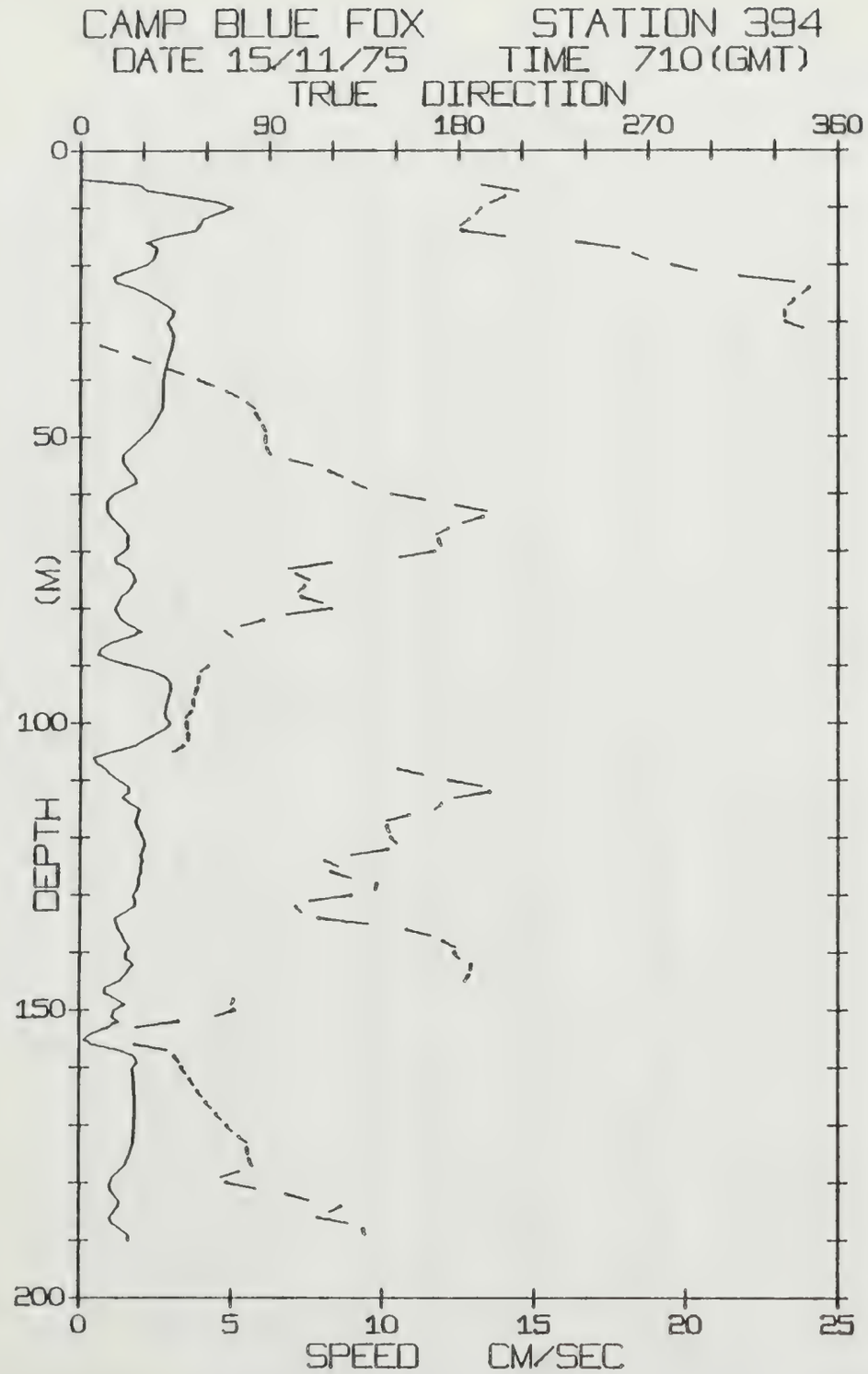
CAMP BLUE FOX STATION 394
DATE 15/11/75 TIME 710(GMT)
TRUE DIRECTION
0 90 180 270 360
DEPTH (M)
0 50 100 150 200
0 5 10 15 20 25
SPEED CM/SEC

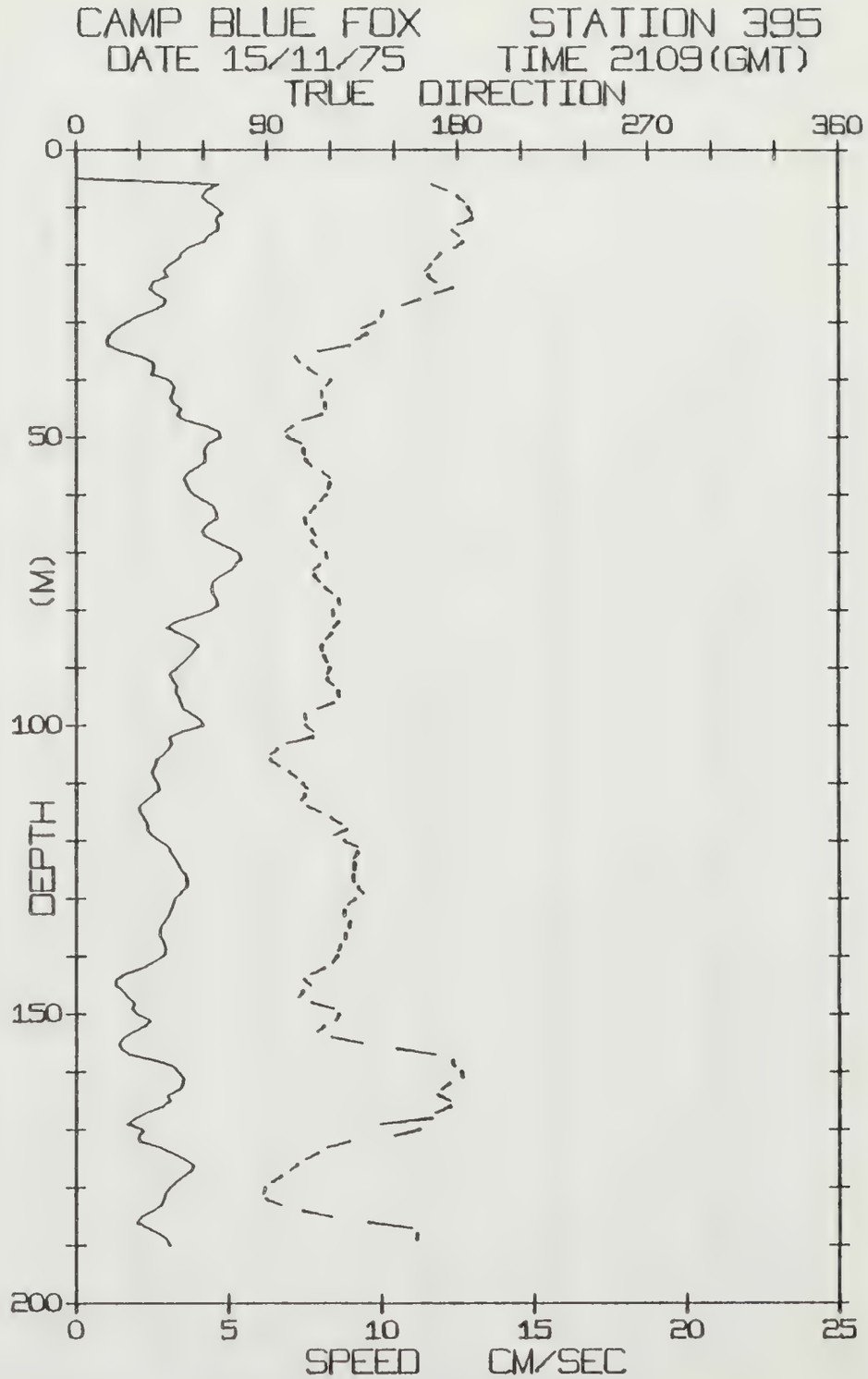
CAMP BLUE FOX STATION 395
DATE 15/11/75 TIME 2109(GMT)
TRUE DIRECTION
0 90 180 270 360
DEPTH (M)
0 50 100 150 200
0 5 10 15 20 25
SPEED CM/SEC

BLUE FOX STATION 394 (190M.) 15/NOV/75 710 GMT
LAT= 72.8420N LONG= 136.5148W LTER= 1. LGER= 2.
NIVEL= -5.2 EIVEL= 6.4 NVER= 0. EVER= 0.

DPT	SPD	DRN	DPT	SPD	DRN	DPT	SPD	DRN
0	0.0	999.9	67	1.6	169.6	134	1.1	113.9
1	0.0	999.9	68	1.6	170.7	135	1.2	136.7
2	0.0	999.9	69	1.6	171.9	136	1.3	155.5
3	0.0	999.9	70	1.4	168.7	137	1.4	166.4
4	0.0	999.9	71	1.1	152.0	138	1.5	173.1
5	0.0	999.9	72	1.2	119.5	139	1.6	178.4
6	2.0	190.9	73	1.6	99.2	140	1.5	178.3
7	2.2	208.1	74	1.7	102.9	141	1.5	180.4
8	3.4	202.1	75	1.8	108.8	142	1.8	186.2
9	4.5	195.1	76	1.7	106.6	143	1.6	185.6
10	5.0	190.4	77	1.6	104.0	144	1.5	184.8
11	4.5	188.1	78	1.3	105.4	145	1.3	182.9
12	4.1	184.7	79	1.2	115.2	146	0.8	165.9
13	3.9	181.0	80	1.1	119.5	147	0.8	90.9
14	3.8	181.3	81	1.2	98.2	148	1.2	73.3
15	2.8	201.8	82	1.4	87.2	149	1.5	72.3
16	2.2	236.0	83	1.6	76.4	150	1.1	73.6
17	2.5	256.0	84	2.0	69.3	151	1.1	65.0
18	2.5	262.7	85	1.6	72.1	152	1.2	46.9
19	2.4	269.4	86	1.0	86.8	153	0.9	26.9
20	2.2	281.1	87	0.7	150.9	154	0.4	12.2
21	1.6	292.9	88	0.6	130.4	155	0.1	322.8
22	1.1	313.3	89	1.0	73.7	156	0.4	26.4
23	1.2	339.4	90	1.7	61.0	157	1.3	41.4
24	1.8	346.3	91	2.4	57.5	158	1.8	45.2
25	2.2	343.5	92	2.8	56.6	159	1.9	47.3
26	2.5	339.5	93	3.0	55.9	160	1.7	48.6
27	2.8	336.8	94	3.0	55.2	161	1.8	50.4
28	3.1	334.7	95	2.9	54.3	162	1.8	52.3
29	3.0	334.7	96	2.9	53.5	163	1.8	54.2
30	2.9	335.4	97	2.8	54.0	164	1.8	56.2
31	3.0	343.3	98	2.8	52.5	165	1.8	58.3
32	3.1	354.2	99	2.8	49.9	166	1.8	60.4
33	3.0	1.8	100	3.0	50.4	167	1.8	62.7
34	3.0	9.7	101	2.8	51.1	168	1.8	65.0
35	3.0	17.5	102	2.4	51.3	169	1.8	67.5
36	2.9	25.2	103	2.1	51.2	170	1.8	70.2
37	2.8	33.0	104	1.8	48.7	171	1.8	72.4
38	2.8	40.8	105	1.1	44.2	172	1.8	76.0
39	2.8	48.6	106	0.4	75.0	173	1.8	79.7
40	2.7	56.0	107	0.5	136.3	174	1.7	80.1
41	2.7	63.1	108	0.8	151.4	175	1.6	80.4
42	2.7	69.4	109	1.0	163.1	176	1.6	81.2
43	2.7	74.9	110	1.3	175.5	177	1.5	82.3
44	2.7	79.4	111	1.6	190.8	178	1.3	76.1
45	2.7	82.9	112	1.6	194.6	179	1.1	67.8
46	2.6	84.0	113	1.4	178.7	180	1.0	70.1
47	2.5	85.4	114	1.6	172.2	181	1.0	84.1
48	2.4	87.1	115	2.0	169.3	182	1.1	98.7
49	2.2	88.4	116	1.9	156.7	183	1.3	108.8
50	2.0	88.2	117	1.8	146.2	184	1.3	124.7
51	1.8	88.5	118	1.9	146.2	185	1.1	119.6
52	1.6	89.2	119	2.0	147.4	186	1.0	113.7
53	1.4	90.6	120	2.1	148.3	187	1.1	127.7
54	1.4	99.7	121	2.2	150.8	188	1.3	135.2
55	1.5	110.0	122	2.1	146.5	189	1.6	136.1
56	1.6	118.4	123	2.0	129.4	190	1.6	136.1
57	1.8	124.9	124	2.1	116.9			
58	1.9	129.8	125	2.0	122.8			
59	1.5	136.2	126	2.0	119.6			
60	1.1	147.8	127	1.9	128.7			
61	0.9	163.8	128	1.9	141.3			
62	0.9	179.0	129	1.9	140.5			
63	0.9	193.1	130	1.7	129.1			
64	1.0	191.5	131	1.8	109.3			
65	1.2	182.3	132	1.8	102.7			
66	1.4	175.3	133	1.5	105.3			

BLUE FOX STATION 395 (190M.) 15/NOV/75 2109 GMT
LAT= 72.8219N LONG= 136.4418W LTER= 73. LGER= 97.
NIVEL= -6.6 EIVEL= 7.2 NVER= 1. EVER= 2.

DPT	SPD	DRN	DPT	SPD	DRN	DPT	SPD	DRN
0	0.0	999.9	67	4.2	113.0	134	2.9	129.2
1	0.0	999.9	68	4.5	111.5	135	2.7	128.7
2	0.0	999.9	69	4.9	113.4	136	2.7	126.9
3	0.0	999.9	70	5.3	118.0	137	2.8	126.6
4	0.0	999.9	71	5.4	118.5	138	2.9	124.6
5	0.0	999.9	72	5.2	114.9	139	3.0	123.4
6	4.7	168.0	73	5.1	112.1	140	2.8	122.7
7	4.3	174.8	74	4.7	112.4	141	2.5	120.7
8	4.1	179.9	75	4.5	114.9	142	2.2	116.9
9	4.3	183.2	76	4.4	117.4	143	1.6	111.2
10	4.6	185.1	77	4.5	120.7	144	1.3	108.1
11	4.8	187.0	78	4.6	123.7	145	1.3	110.6
12	4.6	187.2	79	4.6	124.5	146	1.5	107.1
13	4.7	180.3	80	4.4	121.3	147	1.7	105.1
14	4.6	177.8	81	3.9	121.2	148	1.9	111.2
15	4.3	180.8	82	3.3	123.6	149	1.8	121.4
16	4.2	182.4	83	3.0	121.3	150	2.0	123.9
17	3.7	178.6	84	3.4	120.1	151	2.4	122.5
18	3.4	172.0	85	3.8	118.0	152	2.3	116.9
19	3.3	169.3	86	4.0	116.0	153	1.9	114.2
20	3.1	167.4	87	3.9	115.9	154	1.6	120.5
21	2.9	165.0	88	3.7	117.1	155	1.4	135.0
22	3.0	166.5	89	3.5	118.6	156	1.5	151.4
23	2.5	169.6	90	3.3	119.7	157	1.8	169.3
24	2.4	177.5	91	3.1	118.3	158	2.6	177.5
25	2.6	169.3	92	3.2	118.6	159	3.2	178.5
26	2.9	162.3	93	3.3	121.4	160	3.4	181.9
27	2.9	154.2	94	3.3	123.6	161	3.5	182.4
28	2.5	144.6	95	3.4	124.2	162	3.5	176.1
29	2.0	143.9	96	3.5	121.4	163	3.4	172.1
30	1.7	141.1	97	3.5	113.8	164	3.0	170.7
31	1.4	135.0	98	3.8	108.2	165	3.1	176.5
32	1.1	137.2	99	4.1	108.4	166	2.8	176.2
33	1.0	132.3	100	4.2	108.6	167	2.3	169.7
34	1.1	129.1	101	3.5	111.8	168	2.0	167.6
35	1.5	114.3	102	3.1	111.3	169	1.7	143.5
36	2.2	103.8	103	3.1	99.7	170	2.2	162.1
37	2.5	105.7	104	3.0	94.7	171	2.1	150.1
38	2.5	109.5	105	2.9	91.8	172	2.1	128.9
39	2.5	113.6	106	2.6	91.9	173	2.7	118.6
40	3.0	120.1	107	2.6	95.7	174	3.2	114.1
41	3.2	118.0	108	2.5	100.7	175	3.5	108.6
42	3.2	116.2	109	2.6	104.0	176	3.8	104.4
43	3.1	115.8	110	2.7	106.8	177	3.8	101.2
44	3.2	117.4	111	2.7	109.2	178	3.5	96.4
45	3.4	117.9	112	2.5	108.0	179	3.3	92.4
46	3.3	115.8	113	2.3	106.0	180	3.1	89.0
47	3.6	107.0	114	2.1	109.4	181	2.9	88.3
48	4.2	102.4	115	2.1	115.1	182	2.9	89.8
49	4.7	98.5	116	2.2	120.2	183	2.8	96.6
50	4.8	100.0	117	2.3	124.8	184	2.5	106.9
51	4.3	106.5	118	2.3	127.6	185	2.1	120.5
52	4.2	107.6	119	2.5	121.3	186	2.0	138.0
53	4.2	108.1	120	2.7	126.4	187	2.4	158.3
54	4.2	108.8	121	3.0	132.7	188	2.7	160.8
55	4.0	111.1	122	3.1	133.0	189	3.0	160.7
56	3.7	116.8	123	3.3	130.8	190	3.1	162.4
57	3.5	119.8	124	3.4	131.5			
58	3.6	119.7	125	3.5	131.3			
59	3.7	118.8	126	3.6	130.7			
60	3.9	117.7	127	3.7	131.3			
61	4.2	115.3	128	3.6	133.3			
62	4.5	112.8	129	3.4	135.2			
63	4.6	110.3	130	3.2	131.6			
64	4.6	108.2	131	3.2	128.2			
65	4.3	108.7	132	3.1	126.4			
66	4.1	111.4	133	3.0	126.2			

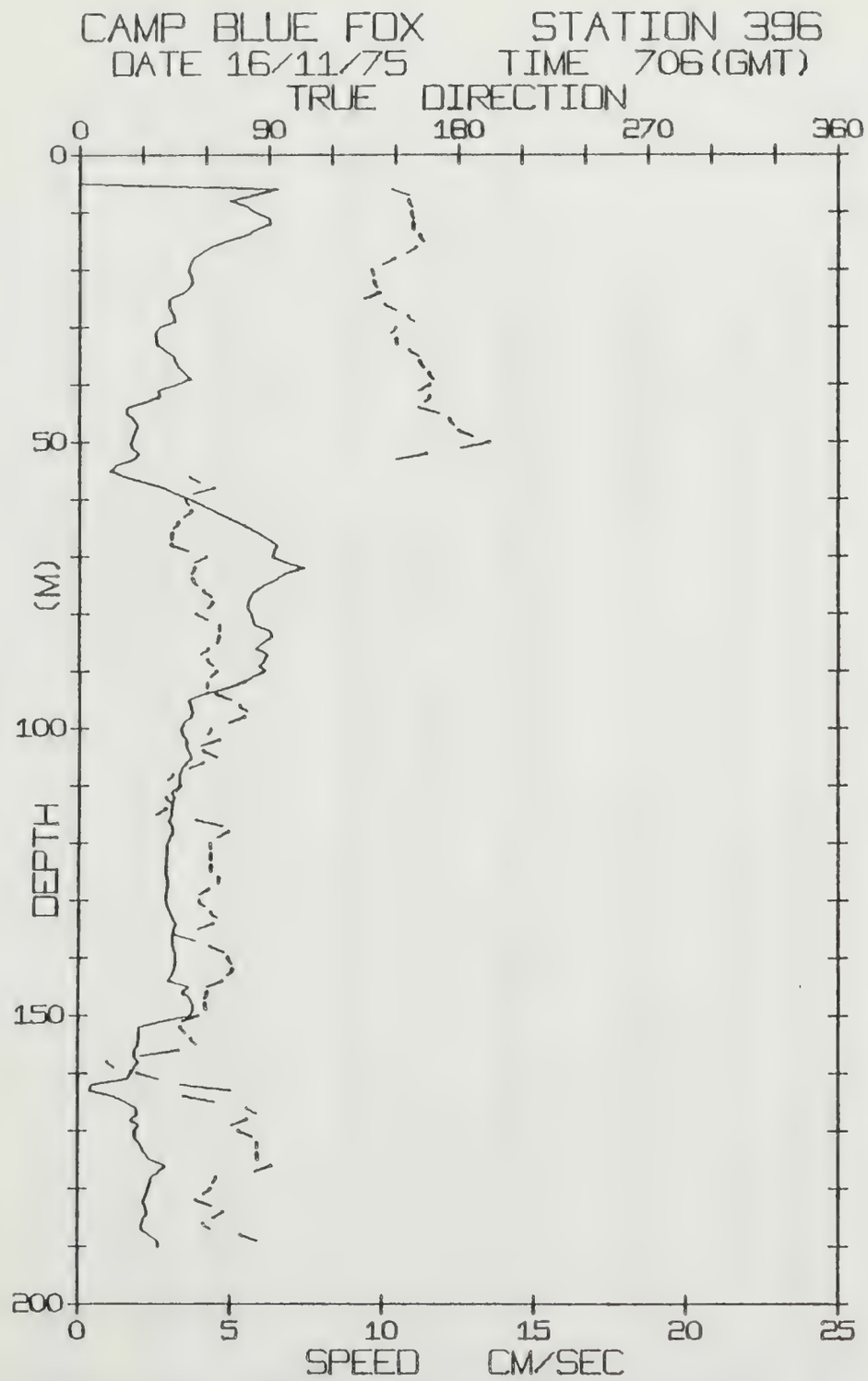
CAMP BLUE FOX
STATION 396
DATE 16/11/75
TIME 706(GMT)
TRUE DIRECTION
0
90
180
270
360
DEPTH (M)
0
50
100
150
200
SPEED CM/SEC
0
5
10
15
20
25

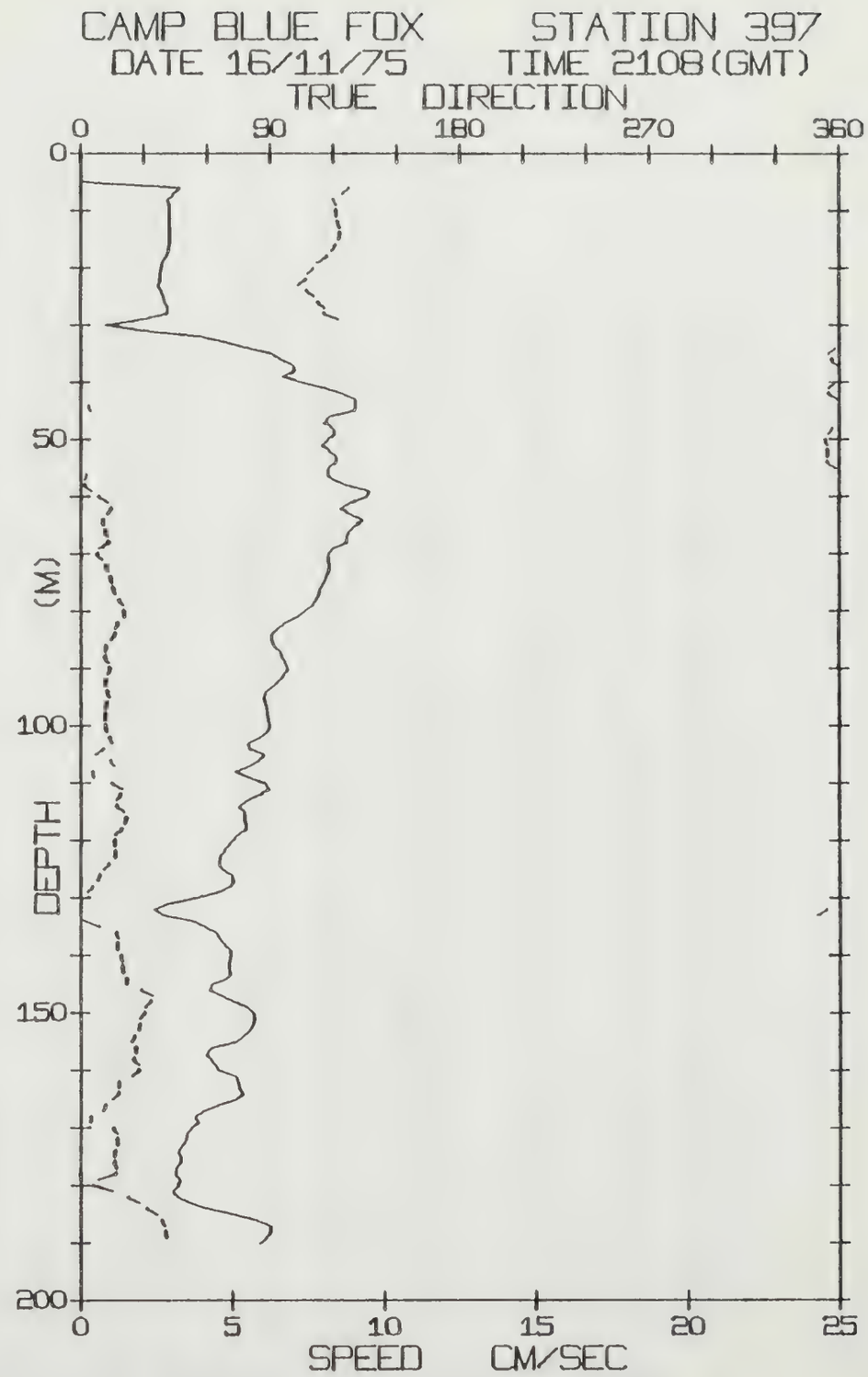
CAMP BLUE FOX
STATION 397
DATE 16/11/75
TIME 2108(GMT)
TRUE DIRECTION
0
90
180
270
360
DEPTH (M)
0
50
100
150
200
SPEED CM/SEC
0
5
10
15
20
25

BLUE FOX STATION 396 (190M.) 16/NOV/75 706 GMT
LAT= 72.8058N LONG= 136.3700W LTER= 1. LGER= 1.
NIVEL= -4.8 EIVEL= 8.2 NVER= 0. EVER= 0.

DPT	SPD	DRN	DPT	SPD	DRN	DPT	SPD	DRN
0	0.0	999.9	67	6.2	43.2	134	3.2	63.6
1	0.0	999.9	68	6.5	43.4	135	3.1	56.8
2	0.0	999.9	69	6.4	51.2	136	3.1	45.5
3	0.0	999.9	70	6.3	60.2	137	3.1	54.9
4	0.0	999.9	71	6.8	55.0	138	3.1	62.1
5	0.0	999.9	72	7.4	54.4	139	3.2	68.6
6	6.5	148.2	73	6.7	52.8	140	3.2	70.6
7	5.7	156.1	74	6.5	53.8	141	3.2	72.3
8	5.0	156.5	75	6.1	55.5	142	3.1	72.9
9	5.5	157.7	76	5.8	58.8	143	3.0	70.9
10	5.8	157.5	77	5.6	62.6	144	2.9	68.1
11	6.2	158.3	78	5.5	63.3	145	3.6	61.1
12	6.3	158.1	79	5.5	60.8	146	3.4	61.2
13	5.8	158.7	80	5.7	55.6	147	3.7	59.8
14	5.5	161.4	81	5.7	60.4	148	3.8	60.2
15	4.8	163.1	82	5.8	66.2	149	3.8	60.8
16	4.3	159.8	83	6.3	66.2	150	3.7	56.9
17	4.0	155.4	84	6.3	66.0	151	2.8	49.3
18	3.8	149.6	85	6.0	64.9	152	2.0	48.2
19	3.6	144.1	86	5.8	61.0	153	2.0	50.5
20	3.6	138.8	87	6.2	57.9	154	2.0	53.3
21	3.7	139.6	88	6.1	60.5	155	2.0	55.7
22	3.7	139.9	89	5.9	63.1	156	1.8	47.5
23	3.6	141.0	90	6.1	64.8	157	1.8	30.0
24	3.4	142.3	91	5.7	62.1	158	2.0	13.6
25	3.0	135.0	92	5.4	60.5	159	1.9	16.7
26	2.9	144.6	93	4.8	60.2	160	1.7	28.0
27	3.0	149.8	94	4.1	64.5	161	1.6	37.7
28	3.1	155.7	95	3.6	71.5	162	0.5	48.4
29	3.1	158.4	96	3.7	75.7	163	0.3	72.1
30	2.6	149.8	97	3.7	79.0	164	1.1	50.0
31	2.5	147.9	98	3.7	78.0	165	1.6	64.4
32	2.5	150.0	99	3.4	70.9	166	1.9	79.7
33	2.5	150.9	100	3.3	62.3	167	2.0	84.6
34	2.8	156.4	101	3.4	60.9	168	1.8	79.7
35	3.1	160.6	102	3.5	66.1	169	2.0	72.9
36	3.2	161.6	103	3.5	57.9	170	1.9	75.8
37	3.3	163.2	104	3.6	59.1	171	1.9	82.6
38	3.5	165.6	105	3.7	64.9	172	2.0	84.8
39	3.7	167.9	106	3.5	59.0	173	2.1	85.0
40	3.2	165.9	107	3.4	51.9	174	2.2	85.1
41	2.6	161.0	108	3.3	44.4	175	2.4	85.4
42	2.7	166.1	109	3.3	42.0	176	2.9	91.3
43	2.2	164.1	110	3.3	47.7	177	2.7	84.1
44	1.6	160.9	111	3.0	45.7	178	2.4	65.5
45	1.5	170.4	112	3.1	41.2	179	2.4	63.9
46	1.8	175.5	113	3.1	43.2	180	2.3	62.7
47	1.9	177.3	114	3.0	41.3	181	2.2	59.4
48	1.8	179.7	115	3.0	36.7	182	2.2	56.2
49	1.8	186.6	116	3.0	55.7	183	2.2	63.3
50	1.7	194.2	117	3.1	67.5	184	2.3	68.6
51	1.7	181.1	118	3.1	70.6	185	2.2	64.4
52	2.0	164.4	119	3.0	65.9	186	2.1	59.4
53	1.8	150.6	120	2.9	62.4	187	2.1	62.6
54	1.2	138.4	121	2.9	62.5	188	2.4	77.0
55	1.0	81.4	122	2.9	62.6	189	2.6	84.9
56	1.4	52.0	123	2.9	62.6	190	2.6	85.9
57	2.1	56.7	124	2.9	62.7			
58	2.8	63.7	125	2.9	62.7			
59	3.2	53.9	126	2.9	66.1			
60	3.6	50.1	127	2.9	66.0			
61	4.0	51.5	128	2.9	61.8			
62	4.4	52.9	129	2.8	57.2			
63	4.8	49.6	130	2.9	56.7			
64	5.2	46.9	131	2.9	59.5			
65	5.6	44.5	132	3.0	62.4			
66	5.9	43.7	133	3.1	65.0			

BLUE FOX STATION 397 (190M.) 16/NOV/75 2108 GMT
LAT= 72.7943N LONG= 136.2945W LTER= 0. LGER= 0.
NIVEL= -1.0 EIVEL= 4.9 NVER= 0. EVER= 0.

DPT	SPD	DRN	DPT	SPD	DRN	DPT	SPD	DRN
0	0.0	999.9	67	8.8	13.1	134	3.7	1.9
1	0.0	999.9	68	8.8	13.5	135	4.1	8.8
2	0.0	999.9	69	8.3	9.1	136	4.5	17.0
3	0.0	999.9	70	8.1	7.8	137	4.6	18.0
4	0.0	999.9	71	8.2	9.8	138	4.7	17.7
5	0.0	999.9	72	8.2	12.0	139	4.9	17.9
6	3.3	127.4	73	8.2	13.3	140	4.9	19.4
7	3.1	124.2	74	8.1	14.4	141	4.9	19.9
8	2.9	119.8	75	8.0	15.0	142	4.9	20.2
9	2.9	121.3	76	7.9	15.8	143	4.9	20.4
10	2.9	121.4	77	7.8	16.6	144	4.8	22.1
11	2.9	121.6	78	7.7	18.5	145	4.3	21.5
12	2.9	122.3	79	7.6	20.2	146	4.2	28.9
13	3.0	123.0	80	7.4	21.0	147	4.6	34.1
14	3.0	122.8	81	7.1	20.6	148	5.0	33.2
15	2.9	122.1	82	6.8	17.8	149	5.5	30.5
16	2.9	120.5	83	6.5	16.5	150	5.7	29.9
17	2.9	119.0	84	6.3	16.2	151	5.7	28.1
18	2.8	116.8	85	6.3	14.4	152	5.7	27.8
19	2.7	112.8	86	6.4	12.3	153	5.6	27.5
20	2.6	110.2	87	6.6	11.3	154	5.4	25.7
21	2.6	108.0	88	6.6	11.6	155	5.1	24.0
22	2.6	106.6	89	6.8	13.4	156	4.3	26.2
23	2.5	103.4	90	6.8	14.0	157	4.1	26.3
24	2.7	107.5	91	6.7	12.9	158	4.3	25.1
25	2.7	110.6	92	6.5	12.0	159	4.4	27.4
26	2.8	112.7	93	6.4	11.5	160	4.6	27.5
27	2.9	115.6	94	6.1	12.9	161	5.1	24.6
28	2.8	115.5	95	6.0	13.7	162	5.2	18.4
29	2.1	121.8	96	6.1	12.4	163	5.3	17.9
30	0.8	62.9	97	6.2	11.7	164	5.4	18.0
31	2.0	5.6	98	6.2	11.2	165	5.1	15.4
32	3.9	354.2	99	6.2	11.6	166	4.5	12.0
33	4.8	0.1	100	6.2	12.3	167	4.1	10.3
34	5.5	358.2	101	6.1	12.6	168	3.8	5.0
35	6.3	355.2	102	5.9	13.9	169	3.9	4.6
36	6.6	356.7	103	5.5	15.1	170	3.7	15.8
37	7.0	358.9	104	5.6	10.8	171	3.5	17.6
38	7.1	359.7	105	6.0	7.2	172	3.5	17.6
39	6.7	1.0	106	5.9	14.1	173	3.4	17.8
40	7.3	358.3	107	5.6	16.0	174	3.2	16.5
41	8.0	355.2	108	5.1	5.9	175	3.3	15.9
42	8.6	355.2	109	5.5	6.1	176	3.3	16.3
43	9.1	359.2	110	6.1	14.8	177	3.1	17.4
44	9.1	3.8	111	6.2	19.7	178	3.1	16.6
45	9.0	4.6	112	5.9	18.9	179	3.3	8.3
46	8.2	1.2	113	5.5	17.1	180	3.2	5.8
47	8.0	358.8	114	5.2	17.3	181	3.1	15.3
48	8.3	356.9	115	5.4	20.6	182	3.2	22.4
49	8.4	355.2	116	5.4	21.8	183	3.6	27.8
50	8.2	353.6	117	5.5	20.8	184	4.1	31.6
51	8.0	354.7	118	5.4	19.3	185	5.0	36.1
52	8.2	354.7	119	5.2	16.5	186	5.8	38.5
53	8.4	354.3	120	5.0	15.9	187	6.2	40.3
54	8.4	354.7	121	4.8	16.3	188	6.3	40.8
55	8.2	358.3	122	4.7	16.7	189	6.1	41.1
56	8.1	2.6	123	4.6	16.2	190	5.9	41.7
57	8.3	1.8	124	4.5	13.8			
58	8.7	2.1	125	4.7	11.0			
59	9.5	4.7	126	5.0	8.9			
60	9.4	8.5	127	5.1	7.6			
61	8.9	13.1	128	4.9	5.6			
62	8.6	14.7	129	4.5	3.5			
63	8.9	12.9	130	3.8	359.5			
64	9.3	10.6	131	2.9	0.7			
65	9.1	10.9	132	2.4	354.1			
66	8.9	12.1	133	2.7	349.6			

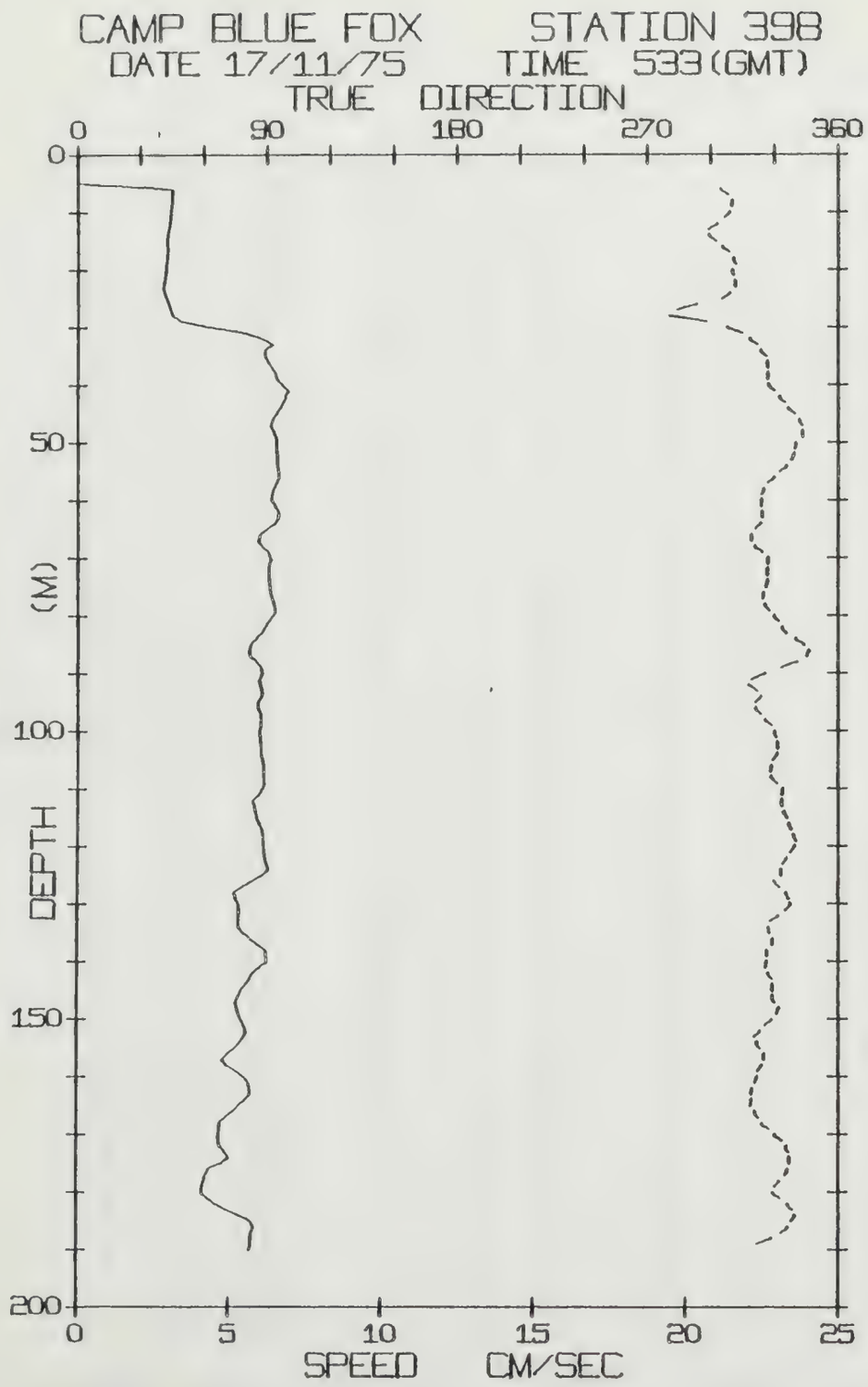
CAMP BLUE FOX STATION 398
DATE 17/11/75 TIME 533(GMT)
TRUE DIRECTION
0 90 180 270 360
DEPTH (M)
0 50 100 150 200
0 5 10 15 20 25
SPEED CM/SEC

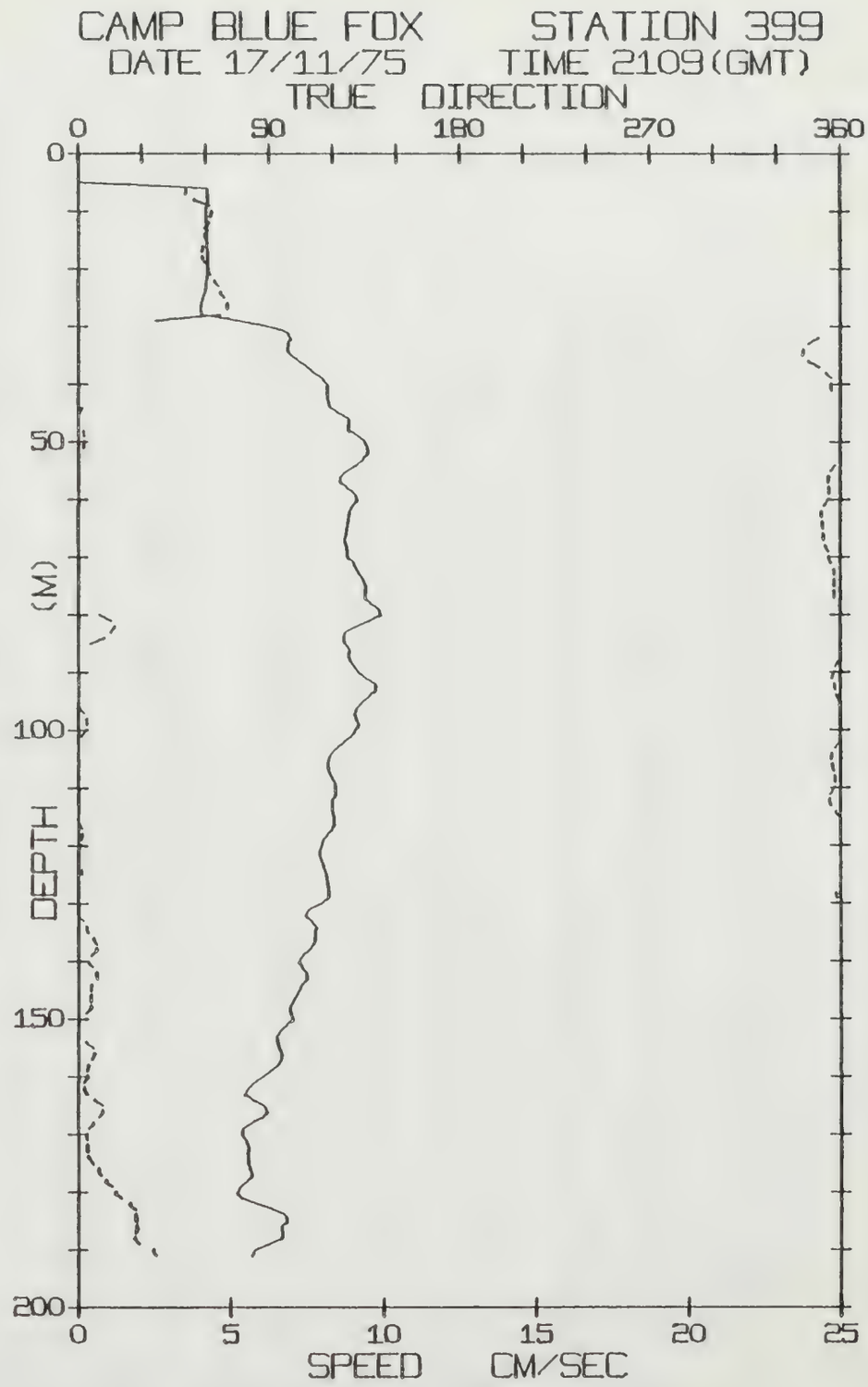
CAMP BLUE FOX STATION 399
DATE 17/11/75 TIME 2109(GMT)
TRUE DIRECTION
0 90 180 270 360
DEPTH (M)
0 50 100 150 200
0 5 10 15 20 25
SPEED CM/SEC

BLUE FOX STATION 398 (190M.) 17/NOV/75 533 GMT
LAT= 72.7933N LONG= 136.2745W LTER= 0. LGER= 0.
NIVEL= 0.2 EIVEL= -0.5 NVER= 0. EVER= 0.

DPT	SPD	DRN	DPT	SPD	DRN	DPT	SPD	DRN
0	0.0	999.9	67	6.0	319.3	134	5.3	327.1
1	0.0	999.9	68	6.1	320.9	135	5.5	327.5
2	0.0	999.9	69	6.3	324.7	136	5.7	329.0
3	0.0	999.9	70	6.4	326.9	137	5.9	328.7
4	0.0	999.9	71	6.3	327.1	138	6.2	326.5
5	0.0	999.9	72	6.3	326.8	139	6.2	326.4
6	3.1	304.7	73	6.3	326.8	140	6.3	326.1
7	3.1	307.9	74	6.3	326.8	141	6.0	325.6
8	3.1	310.1	75	6.4	326.1	142	5.8	327.0
9	3.1	309.7	76	6.4	324.9	143	5.7	329.0
10	3.1	308.8	77	6.4	324.5	144	5.5	329.1
11	3.0	306.3	78	6.5	325.5	145	5.4	329.1
12	3.0	303.1	79	6.5	327.3	146	5.3	329.0
13	3.0	298.8	80	6.4	330.0	147	5.2	330.1
14	2.9	299.3	81	6.3	331.8	148	5.3	332.0
15	2.9	302.2	82	6.2	333.7	149	5.3	330.9
16	3.0	305.3	83	6.1	335.4	150	5.4	328.8
17	3.0	308.7	84	5.9	340.2	151	5.5	325.6
18	2.9	310.7	85	5.7	344.3	152	5.6	323.2
19	2.9	312.0	86	5.6	346.3	153	5.5	320.9
20	2.9	310.5	87	5.7	345.3	154	5.4	321.8
21	2.9	310.9	88	5.9	340.8	155	5.2	323.0
22	2.8	311.8	89	6.1	333.3	156	5.0	325.1
23	2.8	311.6	90	6.1	325.9	157	4.8	324.9
24	2.9	309.4	91	6.0	319.8	158	4.9	323.8
25	3.0	305.6	92	6.0	318.1	159	5.2	321.9
26	3.0	293.4	93	6.1	322.1	160	5.5	321.5
27	3.1	284.1	94	6.1	323.4	161	5.7	320.6
28	3.2	280.8	95	6.0	321.5	162	5.7	319.3
29	3.4	298.2	96	6.0	321.3	163	5.7	319.1
30	4.3	307.6	97	6.1	323.5	164	5.5	319.0
31	5.5	315.1	98	6.0	325.9	165	5.3	318.7
32	6.1	318.5	99	6.0	328.5	166	5.2	320.5
33	6.4	321.5	100	6.0	330.1	167	4.9	322.1
34	6.2	323.6	101	6.0	330.9	168	4.7	324.0
35	6.2	326.0	102	6.1	331.6	169	4.7	327.0
36	6.3	327.0	103	6.1	331.5	170	4.7	330.1
37	6.4	327.2	104	6.0	331.1	171	4.7	333.5
38	6.6	327.2	105	6.1	329.4	172	4.7	335.3
39	6.6	326.6	106	6.2	328.5	173	4.9	336.6
40	6.8	327.7	107	6.1	328.2	174	5.0	337.3
41	6.9	329.8	108	6.2	328.8	175	4.8	337.2
42	6.9	332.4	109	6.2	331.2	176	4.3	336.1
43	6.8	334.7	110	6.1	333.9	177	4.2	334.7
44	6.7	336.8	111	6.0	333.8	178	4.2	332.1
45	6.5	339.6	112	5.8	333.5	179	4.1	330.0
46	6.4	341.9	113	5.8	333.9	180	4.1	329.1
47	6.4	343.0	114	5.9	334.8	181	4.3	332.2
48	6.5	343.6	115	5.9	336.1	182	4.5	335.9
49	6.6	343.3	116	6.0	337.2	183	4.9	338.5
50	6.6	340.4	117	6.1	338.3	184	5.3	339.4
51	6.6	339.9	118	6.1	339.4	185	5.7	338.2
52	6.6	339.3	119	6.1	340.4	186	5.8	336.3
53	6.6	338.3	120	6.2	339.4	187	5.8	333.4
54	6.6	336.0	121	6.2	337.8	188	5.7	328.6
55	6.6	333.0	122	6.2	335.7	189	5.7	321.5
56	6.6	330.0	123	6.3	334.0	190	5.7	310.4
57	6.5	327.1	124	6.3	333.1			
58	6.5	325.3	125	6.1	333.2			
59	6.4	324.0	126	5.8	330.1			
60	6.4	323.7	127	5.5	332.2			
61	6.5	324.0	128	5.2	335.2			
62	6.6	324.6	129	5.2	337.0			
63	6.6	324.4	130	5.3	337.8			
64	6.5	323.6	131	5.3	335.6			
65	6.2	321.1	132	5.3	331.8			
66	6.0	319.6	133	5.3	328.4			

BLUE FOX STATION 399 (191M.) 17/NOV/75 2109 GMT
LAT= 72.7933N LONG= 136.2717W LTER= 1. LGER= 2.
NIVEL= 1.1 EIVEL= 1.2 NVER= 0. EVER= 0.

DPT	SPD	DRN	DPT	SPD	DRN	DPT	SPD	DRN
0	0.0	999.9	67	8.7	352.4	134	7.8	3.7
1	0.0	999.9	68	8.8	353.4	135	7.8	4.8
2	0.0	999.9	69	8.8	354.3	136	7.8	7.3
3	0.0	999.9	70	8.9	354.6	137	7.7	8.6
4	0.0	999.9	71	9.0	355.8	138	7.6	8.5
5	0.0	999.9	72	9.1	357.0	139	7.4	6.4
6	4.2	51.1	73	9.2	357.1	140	7.2	4.8
7	4.2	50.4	74	9.4	357.0	141	7.4	6.4
8	4.3	54.7	75	9.4	357.0	142	7.5	8.5
9	4.2	61.8	76	9.4	356.8	143	7.5	9.3
10	4.2	62.7	77	9.4	357.4	144	7.4	6.4
11	4.2	62.1	78	9.6	359.8	145	7.2	5.8
12	4.2	61.3	79	9.8	5.1	146	7.1	5.8
13	4.2	59.7	80	9.9	10.2	147	7.0	5.9
14	4.2	59.9	81	9.6	15.1	148	6.9	6.0
15	4.2	60.4	82	9.1	17.0	149	7.0	3.9
16	4.2	59.0	83	8.7	15.4	150	7.1	1.1
17	4.2	58.0	84	8.7	12.4	151	6.8	359.6
18	4.3	58.8	85	8.8	5.8	152	6.6	359.8
19	4.2	60.2	86	8.9	1.6	153	6.5	1.8
20	4.2	61.1	87	8.9	359.8	154	6.5	3.8
21	4.2	62.4	88	8.9	358.8	155	6.6	6.8
22	4.2	64.1	89	9.1	357.7	156	6.7	7.7
23	4.2	65.8	90	9.2	356.6	157	6.6	6.2
24	4.1	67.2	91	9.4	356.0	158	6.5	4.6
25	4.1	68.8	92	9.7	357.3	159	6.3	4.2
26	4.0	70.3	93	9.8	358.1	160	6.0	4.5
27	4.0	70.8	94	9.6	358.7	161	5.8	2.8
28	4.1	66.5	95	9.3	359.7	162	5.6	2.9
29	5.2	36.6	96	9.2	0.7	163	5.4	4.4
30	6.2	3.6	97	9.0	2.5	164	5.7	7.6
31	6.9	353.7	98	9.1	3.9	165	6.1	11.2
32	7.0	349.4	99	9.2	4.3	166	6.2	11.5
33	6.9	345.2	100	9.1	3.0	167	6.0	9.9
34	6.9	342.6	101	9.0	1.5	168	5.7	7.1
35	7.0	341.9	102	8.7	359.5	169	5.4	5.1
36	7.2	345.0	103	8.5	357.7	170	5.4	4.1
37	7.5	349.6	104	8.3	356.3	171	5.5	4.6
38	7.7	353.5	105	8.2	355.7	172	5.6	4.6
39	8.0	356.0	106	8.2	356.4	173	5.6	4.7
40	8.2	355.8	107	8.2	357.1	174	5.6	5.2
41	8.2	356.2	108	8.3	357.7	175	5.6	7.0
42	8.2	358.8	109	8.4	357.7	176	5.7	9.7
43	8.2	2.0	110	8.5	356.6	177	5.7	10.8
44	8.3	1.9	111	8.4	355.4	178	5.5	13.3
45	8.5	0.4	112	8.3	354.8	179	5.3	15.9
46	8.9	359.5	113	8.3	355.8	180	5.2	17.7
47	8.9	0.6	114	8.4	357.7	181	5.3	20.3
48	8.9	2.5	115	8.4	359.5	182	5.9	24.6
49	9.2	2.6	116	8.4	0.6	183	6.4	26.8
50	9.4	2.6	117	8.3	1.9	184	6.8	27.2
51	9.5	2.2	118	8.2	1.7	185	6.9	27.0
52	9.5	1.0	119	8.0	1.2	186	6.7	27.7
53	9.3	359.4	120	8.0	0.0	187	6.7	27.0
54	9.2	357.6	121	7.9	359.1	188	6.7	26.6
55	8.9	355.7	122	7.9	359.9	189	6.2	29.0
56	8.6	354.6	123	8.0	1.0	190	5.8	35.3
57	8.6	354.1	124	8.1	1.8	191	5.7	36.7
58	8.8	354.7	125	8.1	1.5			
59	9.1	355.1	126	8.2	0.0			
60	9.2	354.1	127	8.2	358.7			
61	9.0	352.6	128	8.2	357.8			
62	8.9	351.0	129	8.2	358.5			
63	8.9	351.2	130	8.0	359.5			
64	8.8	351.4	131	7.6	0.3			
65	8.8	351.8	132	7.4	0.2			
66	8.8	352.0	133	7.6	2.2			

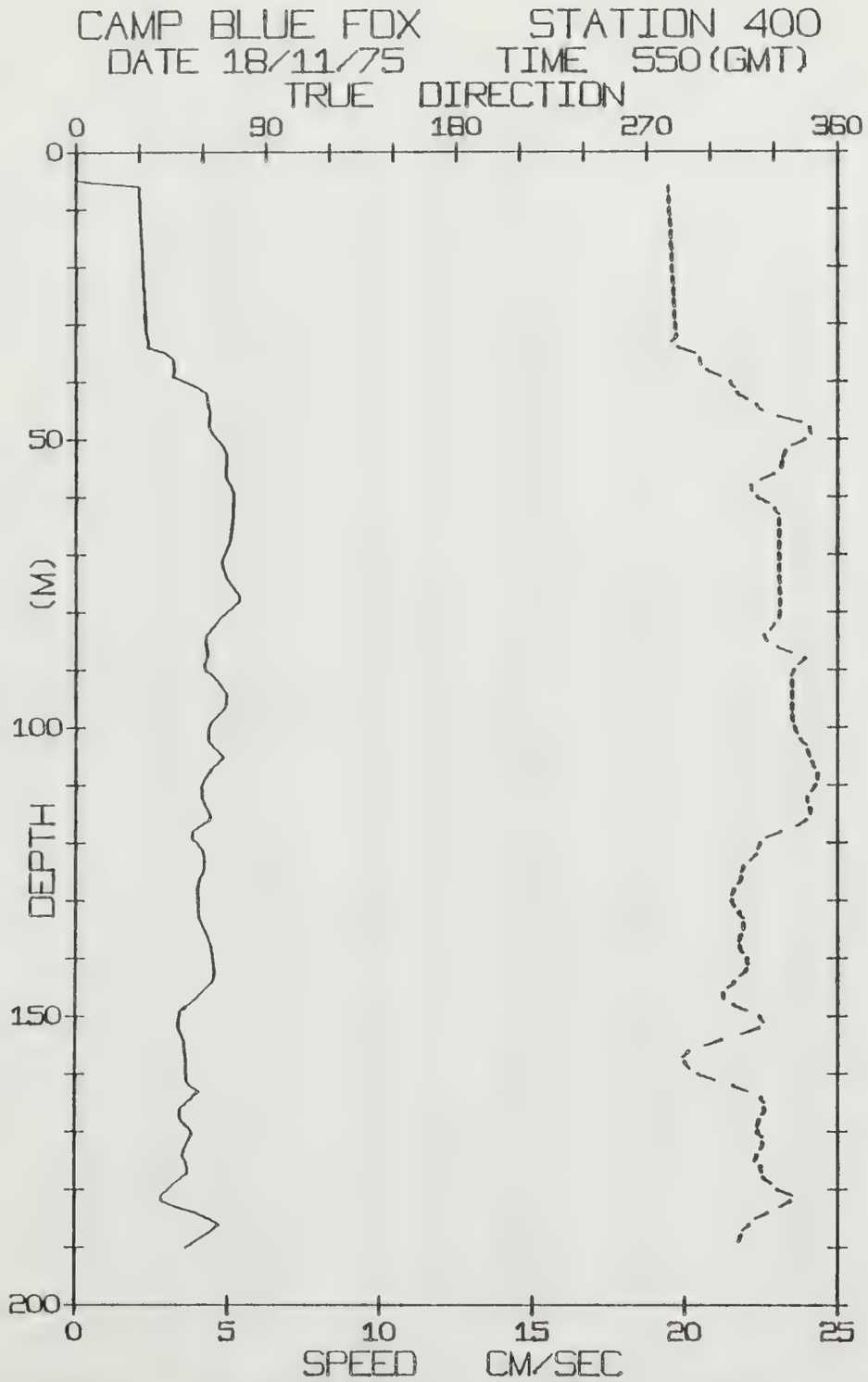
CAMP BLUE FOX STATION 400
DATE 18/11/75 TIME 550(GMT)
TRUE DIRECTION
0 90 180 270 360
DEPTH (M)
0 50 100 150 200
0 5 10 15 20 25
SPEED CM/SEC

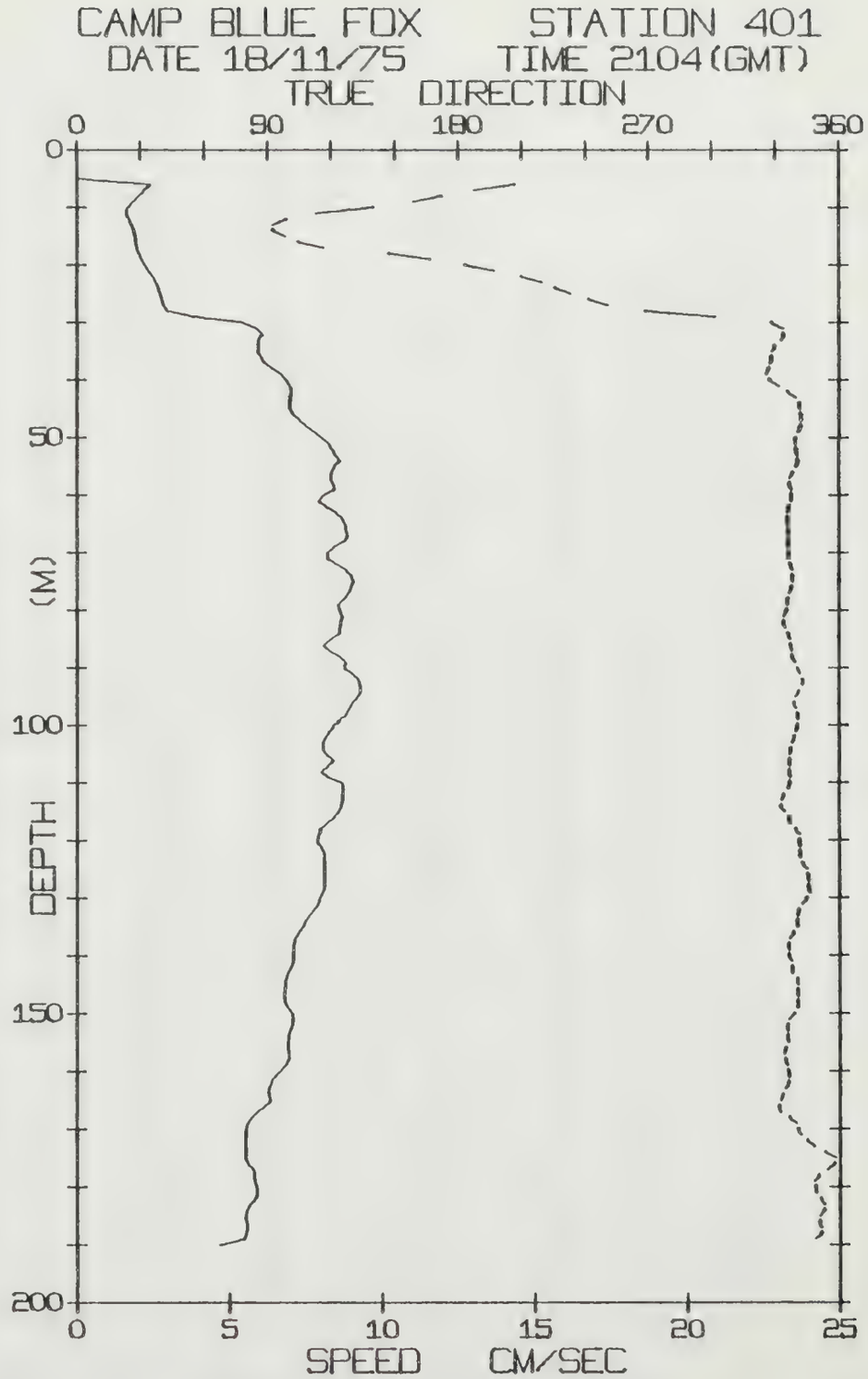
CAMP BLUE FOX STATION 401
DATE 18/11/75 TIME 2104(GMT)
TRUE DIRECTION
0 90 180 270 360
DEPTH (M)
0 50 100 150 200
0 5 10 15 20 25
SPEED CM/SEC

BLUE FOX STATION 400 (190M.) 18/NOV/75 550 GMT
LAT= 72.7931N LONG= 136.2723W LTER= 1. LGER= 1.
NIVEL= -1.6 EIVEL= 0.1 NVER= 0. EVER= 0.

DPT	SPD	DRN	DPT	SPD	DRN	DPT	SPD	DRN
0	0.0	999.9	67	5.1	332.8	134	4.2	316.1
1	0.0	999.9	68	5.0	332.9	135	4.3	315.7
2	0.0	999.9	69	4.9	332.8	136	4.4	314.6
3	0.0	999.9	70	4.9	332.7	137	4.4	313.6
4	0.0	999.9	71	4.8	332.6	138	4.5	314.2
5	0.0	999.9	72	4.8	332.7	139	4.5	315.7
6	2.1	279.8	73	4.9	332.7	140	4.5	317.5
7	2.1	280.0	74	5.0	332.8	141	4.6	318.1
8	2.1	280.3	75	5.1	332.9	142	4.6	317.1
9	2.1	280.4	76	5.2	333.1	143	4.5	314.4
10	2.1	280.6	77	5.4	333.2	144	4.5	311.6
11	2.1	280.7	78	5.4	333.2	145	4.3	308.6
12	2.1	281.0	79	5.2	333.0	146	4.1	306.1
13	2.1	281.1	80	4.9	332.8	147	3.9	306.4
14	2.1	281.3	81	4.7	332.4	148	3.7	311.2
15	2.2	281.4	82	4.6	330.3	149	3.5	317.2
16	2.2	281.6	83	4.4	328.2	150	3.4	323.4
17	2.2	281.8	84	4.3	325.8	151	3.4	325.4
18	2.2	282.0	85	4.3	327.1	152	3.4	322.9
19	2.2	282.1	86	4.3	331.8	153	3.5	315.1
20	2.2	282.2	87	4.4	338.1	154	3.6	305.3
21	2.2	282.4	88	4.3	344.6	155	3.6	297.8
22	2.2	282.5	89	4.2	342.1	156	3.6	289.8
23	2.2	282.7	90	4.3	340.1	157	3.6	287.4
24	2.2	282.9	91	4.5	338.3	158	3.6	288.1
25	2.3	283.0	92	4.7	339.2	159	3.6	290.6
26	2.3	283.1	93	4.8	338.8	160	3.7	294.6
27	2.3	283.2	94	5.0	338.7	161	3.6	302.0
28	2.3	283.4	95	4.9	338.6	162	3.8	310.9
29	2.3	283.6	96	4.9	338.7	163	4.1	317.7
30	2.3	283.7	97	4.8	338.9	164	3.8	324.0
31	2.3	283.8	98	4.6	339.2	165	3.6	325.5
32	2.3	284.1	99	4.4	339.6	166	3.4	325.8
33	2.4	281.8	100	4.4	340.4	167	3.4	324.5
34	2.3	284.8	101	4.4	341.5	168	3.5	323.2
35	2.9	292.6	102	4.3	342.9	169	3.7	321.8
36	3.2	294.9	103	4.5	345.7	170	3.8	322.8
37	3.2	295.8	104	4.7	346.6	171	3.8	324.6
38	3.2	298.4	105	4.9	347.4	172	3.7	324.8
39	3.2	304.7	106	4.7	348.5	173	3.6	323.6
40	3.6	309.4	107	4.5	349.7	174	3.5	322.0
41	4.0	311.7	108	4.4	351.1	175	3.6	320.8
42	4.3	313.0	109	4.2	350.5	176	3.7	323.7
43	4.3	317.2	110	4.1	349.6	177	3.7	324.5
44	4.4	321.9	111	4.1	347.9	178	3.5	325.3
45	4.4	324.4	112	4.2	346.1	179	3.2	329.0
46	4.4	331.8	113	4.2	346.2	180	3.0	331.6
47	4.4	342.9	114	4.3	347.6	181	2.8	338.6
48	4.4	346.8	115	4.4	347.7	182	2.9	337.5
49	4.5	347.9	116	4.4	345.6	183	3.3	332.9
50	4.7	345.0	117	4.1	341.1	184	4.0	327.1
51	4.8	339.1	118	3.8	333.3	185	4.4	321.3
52	4.9	335.8	119	3.8	326.7	186	4.8	318.6
53	4.9	334.1	120	4.0	323.9	187	4.5	315.4
54	4.9	333.8	121	4.2	322.3	188	4.2	314.3
55	4.9	333.3	122	4.2	321.5	189	3.9	313.3
56	4.9	330.1	123	4.2	319.0	190	3.6	311 9
57	5.0	323.7	124	4.2	316.0			
58	5.1	319.5	125	4.2	314.7			
59	5.2	320.0	126	4.1	315.0			
60	5.2	322.1	127	4.0	313.4			
61	5.2	327.1	128	4.0	311.7			
62	5.2	330.4	129	4.0	310.1			
63	5.2	332.4	130	4.0	310.5			
64	5.1	332.5	131	4.0	311.7			
65	5.1	332.5	132	4.1	313.8			
66	5.1	332.7	133	4.1	315.9			

BLUE FOX STATION 401 (190M.) 18/NOV/75 2104 GMT
LAT= 72.7931N LONG= 136.2762W LTER= 1. LGER= 2.
NIVEL= 0.4 EIVEL= -0.5 NVER= 0. EVER= 0.

DPT	SPD	DRN	DPT	SPD	DRN	DPT	SPD	DRN
0	0.0	999.9	67	8.9	336.1	134	7.5	340.2
1	0.0	999.9	68	8.7	336.1	135	7.4	339.9
2	0.0	999.9	69	8.4	336.2	136	7.3	338.4
3	0.0	999.9	70	8.2	336.5	137	7.1	336.7
4	0.0	999.9	71	8.2	336.4	138	7.1	336.0
5	0.0	999.9	72	8.5	337.3	139	7.1	336.6
6	2.4	206.8	73	8.8	338.2	140	7.1	336.7
7	2.2	187.9	74	9.0	338.2	141	7.1	337.9
8	2.0	172.1	75	9.1	338.1	142	7.0	338.2
9	1.8	159.2	76	9.0	337.5	143	6.9	338.1
10	1.7	139.9	77	8.9	336.3	144	6.8	340.4
11	1.6	113.1	78	8.7	335.7	145	6.8	340.7
12	1.7	98.8	79	8.6	335.6	146	6.8	340.6
13	1.8	92.5	80	8.6	335.1	147	6.8	340.6
14	1.9	92.7	81	8.7	333.9	148	6.8	340.6
15	1.9	98.0	82	8.6	333.9	149	6.9	340.2
16	2.0	104.8	83	8.6	334.7	150	7.1	338.8
17	2.0	116.6	84	8.6	336.2	151	7.1	336.4
18	2.1	147.3	85	8.3	337.3	152	7.1	335.8
19	2.1	166.8	86	8.1	337.5	153	7.0	335.9
20	2.3	183.2	87	8.3	337.8	154	6.9	336.0
21	2.4	197.0	88	8.6	338.2	155	6.9	336.1
22	2.5	209.8	89	8.8	339.6	156	6.9	334.8
23	2.6	219.6	90	8.7	340.7	157	7.0	333.8
24	2.7	225.9	91	9.0	341.7	158	6.9	334.7
25	2.8	233.2	92	9.2	342.9	159	6.8	335.8
26	2.8	241.8	93	9.3	342.8	160	6.6	336.5
27	2.9	250.7	94	9.3	341.0	161	6.4	336.6
28	3.0	268.1	95	9.2	339.5	162	6.4	336.0
29	3.8	301.6	96	9.0	338.5	163	6.3	334.5
30	5.4	328.2	97	8.9	339.7	164	6.3	333.1
31	5.9	333.3	98	8.8	340.8	165	6.3	332.2
32	6.1	334.2	99	8.6	340.6	166	6.2	331.6
33	6.0	332.7	100	8.4	340.2	167	5.9	332.3
34	5.9	330.1	101	8.3	339.5	168	5.7	336.7
35	5.9	328.4	102	8.1	338.6	169	5.6	339.5
36	6.1	328.0	103	8.0	337.8	170	5.5	340.7
37	6.2	327.5	104	8.1	337.1	171	5.5	342.0
38	6.4	326.6	105	8.2	336.6	172	5.5	345.2
39	6.7	325.4	106	8.4	336.5	173	5.5	348.2
40	6.9	327.5	107	8.2	336.8	174	5.5	353.5
41	7.0	331.7	108	8.0	336.9	175	5.5	358.4
42	7.0	336.0	109	8.2	337.0	176	5.6	357.7
43	7.0	339.5	110	8.7	336.7	177	5.8	354.6
44	7.0	341.4	111	8.7	335.7	178	5.8	350.4
45	7.0	341.7	112	8.7	333.9	179	5.8	348.3
46	7.1	342.4	113	8.7	332.5	180	5.9	348.7
47	7.3	342.2	114	8.6	332.2	181	5.9	349.3
48	7.5	341.8	115	8.6	334.2	182	5.8	351.2
49	7.8	340.6	116	8.4	336.4	183	5.7	352.9
50	8.0	339.5	117	8.2	337.1	184	5.5	352.5
51	8.3	339.4	118	8.0	339.6	185	5.5	350.9
52	8.4	340.0	119	7.9	341.3	186	5.6	350.9
53	8.5	340.5	120	7.9	341.5	187	5.6	351.5
54	8.6	340.6	121	8.0	341.7	188	5.5	351.5
55	8.4	339.7	122	8.1	341.7	189	5.5	348.4
56	8.3	338.1	123	8.1	341.8	190	4.7	6.0
57	8.3	336.7	124	8.1	342.8			
58	8.4	336.8	125	8.1	344.6			
59	8.5	337.6	126	8.1	345.6			
60	8.1	337.8	127	8.1	345.7			
61	7.9	337.2	128	8.1	345.9			
62	8.2	336.2	129	8.0	346.1			
63	8.5	335.6	130	7.9	344.7			
64	8.7	335.8	131	7.9	342.4			
65	8.8	336.0	132	7.8	340.8			
66	8.8	336.0	133	7.6	339.9			

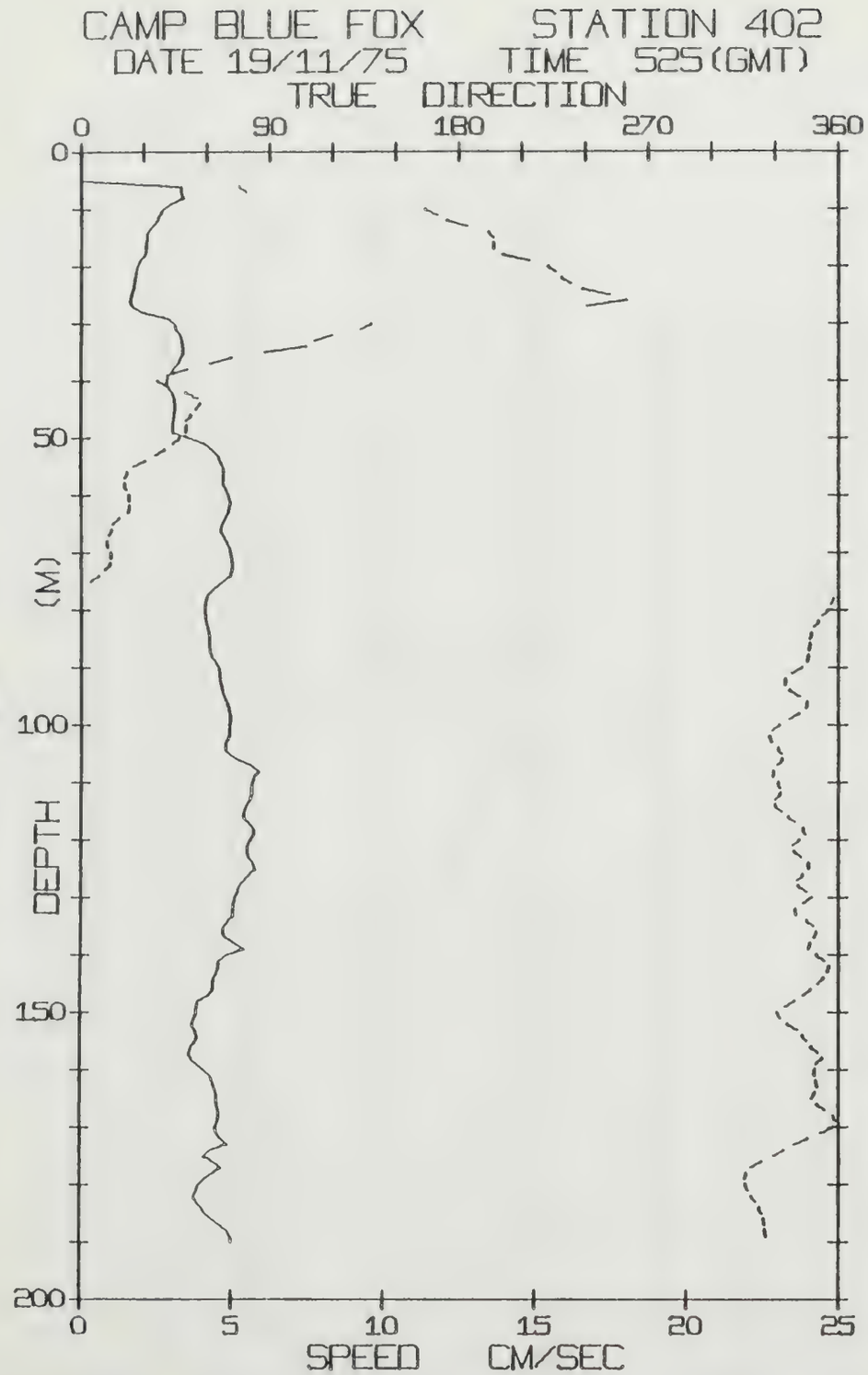
CAMP BLUE FOX STATION 402
DATE 19/11/75 TIME 525(GMT)
TRUE DIRECTION
0 90 180 270 360
DEPTH (M)
0 50 100 150 200
0 5 10 15 20 25
SPEED CM/SEC

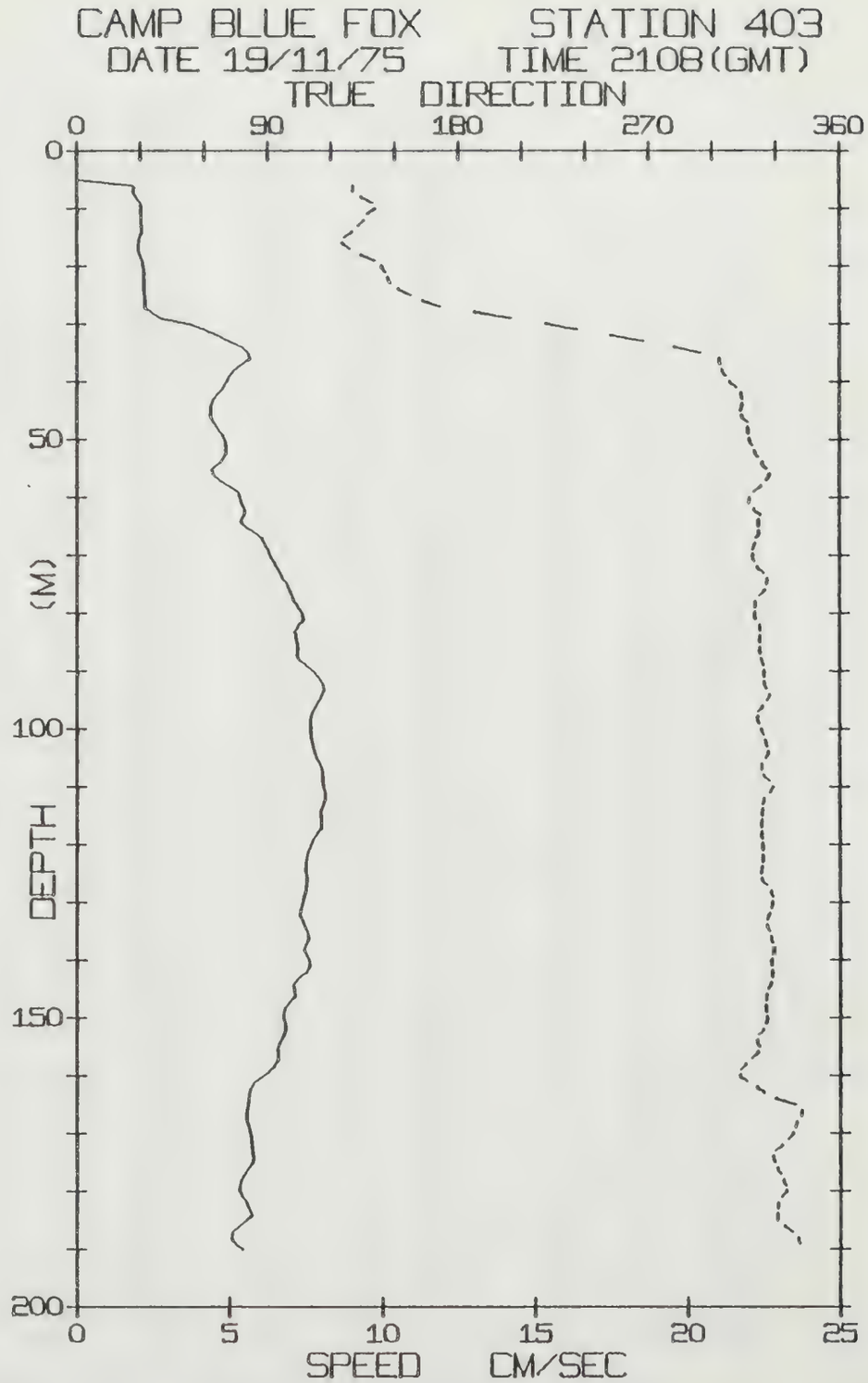
CAMP BLUE FOX STATION 403
DATE 19/11/75 TIME 2108(GMT)
TRUE DIRECTION
0 90 180 270 360
DEPTH (M)
0 50 100 150 200
0 5 10 15 20 25
SPEED CM/SEC

BLUE FOX STATION 402 (190M.) 19/NOV/75 525 GMT
LAT= 72.7930N LONG= 136.2730W LTER= 0. LGER= 0.
NIVEL= -0.1 EIVEL= 0.9 NVER= 0. EVER= 0.

DPT	SPD	DRN	DPT	SPD	DRN	DPT	SPD	DRN
0	0.0	999.9	67	4.7	13.1	134	4.9	345.1
1	0.0	999.9	68	4.8	12.3	135	4.7	348.2
2	0.0	999.9	69	4.9	12.9	136	4.7	349.4
3	0.0	999.9	70	5.0	14.2	137	4.8	348.5
4	0.0	999.9	71	5.0	14.3	138	5.1	346.8
5	0.0	999.9	72	5.0	13.7	139	5.4	345.8
6	3.3	75.5	73	5.0	11.5	140	4.8	349.7
7	3.3	78.2	74	4.9	8.4	141	4.6	353.5
8	3.4	91.3	75	4.7	4.7	142	4.6	355.8
9	3.0	145.7	76	4.5	1.3	143	4.5	354.6
10	2.7	163.5	77	4.2	358.1	144	4.4	353.1
11	2.6	169.4	78	4.1	357.7	145	4.4	350.6
12	2.5	174.5	79	4.1	356.7	146	4.4	347.3
13	2.4	183.8	80	4.1	354.9	147	4.2	343.8
14	2.2	194.0	81	4.1	352.8	148	3.9	339.6
15	2.2	196.4	82	4.2	350.7	149	3.8	334.7
16	2.2	196.6	83	4.2	348.8	150	3.8	331.2
17	2.2	197.0	84	4.3	347.6	151	3.8	332.3
18	2.1	201.0	85	4.3	346.8	152	3.7	335.6
19	1.9	213.4	86	4.3	346.5	153	3.8	340.5
20	1.8	222.3	87	4.3	346.3	154	3.9	343.2
21	1.8	226.5	88	4.3	345.8	155	3.8	345.0
22	1.8	228.8	89	4.5	345.1	156	3.7	347.2
23	1.8	233.2	90	4.6	343.1	157	3.6	350.2
24	1.7	238.8	91	4.6	338.6	158	3.7	352.2
25	1.6	251.5	92	4.6	334.9	159	3.9	349.7
26	1.6	259.4	93	4.7	334.5	160	4.1	348.7
27	1.7	240.9	94	4.7	337.1	161	4.3	349.0
28	2.0	206.7	95	4.8	341.7	162	4.4	349.6
29	2.9	153.6	96	4.8	345.4	163	4.5	350.3
30	3.1	138.3	97	4.9	344.9	164	4.5	348.7
31	3.2	133.1	98	5.0	341.8	165	4.5	347.4
32	3.3	119.6	99	4.9	337.4	166	4.5	350.2
33	3.4	111.3	100	4.9	332.4	167	4.6	353.4
34	3.4	106.9	101	4.9	329.0	168	4.6	357.5
35	3.4	87.4	102	4.9	327.9	169	4.5	359.0
36	3.3	71.6	103	4.8	328.6	170	4.5	357.5
37	3.2	61.6	104	4.8	331.5	171	4.5	352.0
38	3.0	50.5	105	4.9	333.1	172	4.7	345.6
39	2.9	40.9	106	5.2	333.8	173	4.9	339.3
40	2.8	36.4	107	5.7	331.5	174	4.3	334.2
41	2.9	41.4	108	5.9	329.3	175	4.1	329.5
42	3.0	49.6	109	5.7	329.0	176	4.4	323.5
43	3.1	55.3	110	5.7	331.5	177	4.7	318.6
44	3.1	56.7	111	5.6	332.5	178	4.4	316.5
45	3.1	54.9	112	5.6	332.4	179	4.1	315.6
46	3.1	52.1	113	5.6	330.3	180	3.9	316.0
47	3.0	50.2	114	5.5	330.0	181	3.8	317.4
48	3.0	49.9	115	5.4	332.8	182	3.8	318.9
49	3.0	49.7	116	5.4	336.5	183	3.9	320.9
50	3.6	46.8	117	5.5	339.7	184	4.0	322.5
51	4.1	43.8	118	5.7	343.3	185	4.2	323.9
52	4.3	39.7	119	5.7	344.4	186	4.4	324.6
53	4.5	35.6	120	5.6	341.8	187	4.6	325.3
54	4.6	30.5	121	5.5	338.6	188	4.9	325.7
55	4.7	25.1	122	5.5	339.3	189	5.0	325.9
56	4.7	21.8	123	5.6	342.6	190	5.0	325.9
57	4.7	20.6	124	5.7	345.8			
58	4.7	20.6	125	5.8	346.4			
59	4.8	21.6	126	5.6	343.4			
60	4.9	22.6	127	5.4	341.1			
61	5.0	23.1	128	5.2	341.2			
62	4.9	23.1	129	5.2	345.1			
63	4.9	22.2	130	5.1	347.5			
64	4.7	18.0	131	5.0	343.8			
65	4.7	15.3	132	5.0	340.0			
66	4.6	14.3	133	5.0	340.3			

BLUE FOX STATION 403 (190M.) 19/NOV/75 2108 GMT
LAT= 72.7929N LONG= 136.2728W LTER= 1. LGER= 2.
NIVEL= -0.1 EIVEL= -0.7 NVER= 0. EVER= 0.

DPT	SPD	DRN	DPT	SPD	DRN	DPT	SPD	DRN
0	0.0	999.9	67	6.1	320.3	134	7.5	325.8
1	0.0	999.9	68	6.2	319.6	135	7.6	326.6
2	0.0	999.9	69	6.3	318.6	136	7.6	327.6
3	0.0	999.9	70	6.4	318.5	137	7.5	328.2
4	0.0	999.9	71	6.4	319.5	138	7.4	328.9
5	0.0	999.9	72	6.6	320.8	139	7.5	328.2
6	1.9	130.6	73	6.7	323.7	140	7.6	327.7
7	1.9	130.1	74	6.8	325.6	141	7.6	327.8
8	2.0	134.0	75	6.9	325.5	142	7.5	328.2
9	2.1	139.6	76	7.0	324.4	143	7.3	328.1
10	2.1	140.6	77	7.1	321.8	144	7.1	327.1
11	2.1	137.0	78	7.1	320.2	145	7.1	326.1
12	2.1	135.4	79	7.3	319.8	146	7.2	325.2
13	2.1	132.8	80	7.4	319.6	147	7.0	324.8
14	2.1	130.1	81	7.4	320.1	148	6.8	324.9
15	2.0	126.2	82	7.3	322.0	149	6.8	325.2
16	2.0	125.4	83	7.1	322.3	150	6.8	325.8
17	2.0	128.7	84	7.2	322.0	151	6.8	325.0
18	2.1	134.0	85	7.2	322.1	152	6.8	323.8
19	2.2	140.4	86	7.2	322.1	153	6.8	321.5
20	2.2	143.7	87	7.2	322.3	154	6.6	320.6
21	2.2	145.6	88	7.3	323.2	155	6.6	321.7
22	2.2	146.6	89	7.5	324.2	156	6.6	320.8
23	2.2	148.0	90	7.7	324.4	157	6.6	318.2
24	2.2	151.7	91	7.9	324.4	158	6.5	315.5
25	2.2	157.4	92	8.0	324.4	159	6.3	313.0
26	2.2	163.1	93	8.1	325.6	160	6.1	312.6
27	2.2	171.2	94	8.0	326.8	161	5.8	315.5
28	2.5	187.6	95	7.9	325.9	162	5.7	320.4
29	2.7	204.4	96	7.8	323.8	163	5.6	324.3
30	3.7	221.3	97	7.7	321.4	164	5.6	329.6
31	4.2	236.1	98	7.6	320.8	165	5.6	338.6
32	4.6	251.8	99	7.7	321.8	166	5.6	341.7
33	5.0	267.3	100	7.7	322.9	167	5.5	341.5
34	5.4	281.9	101	7.7	324.2	168	5.6	339.6
35	5.6	294.2	102	7.7	325.1	169	5.7	338.6
36	5.7	303.0	103	7.8	325.9	170	5.7	337.4
37	5.4	303.7	104	7.8	326.4	171	5.7	335.5
38	5.1	304.7	105	7.9	325.1	172	5.7	332.7
39	5.0	306.2	106	8.0	323.2	173	5.8	329.6
40	4.9	308.1	107	8.0	322.8	174	5.8	328.5
41	4.8	311.1	108	8.1	324.2	175	5.7	329.2
42	4.6	313.4	109	8.1	326.6	176	5.6	330.3
43	4.5	314.2	110	8.1	328.4	177	5.5	331.8
44	4.4	313.6	111	8.1	326.8	178	5.4	333.3
45	4.4	313.1	112	8.1	324.6	179	5.3	334.4
46	4.4	313.9	113	8.1	323.2	180	5.3	334.3
47	4.5	316.0	114	8.0	323.2	181	5.5	332.3
48	4.6	316.7	115	8.0	323.1	182	5.6	330.8
49	4.7	316.9	116	8.0	322.9	183	5.7	330.3
50	4.9	317.6	117	8.0	322.8	184	5.7	330.0
51	4.9	318.7	118	7.9	322.8	185	5.6	330.5
52	4.9	319.7	119	7.7	323.2	186	5.3	333.6
53	4.8	321.0	120	7.7	323.7	187	5.1	337.1
54	4.7	323.4	121	7.6	323.8	188	5.1	340.0
55	4.4	325.4	122	7.5	323.8	189	5.2	340.8
56	4.5	326.8	123	7.5	323.4	190	5.4	341.2
57	4.7	325.8	124	7.5	322.9			
58	5.0	323.0	125	7.5	322.4			
59	5.3	319.5	126	7.5	323.2			
60	5.4	317.4	127	7.5	325.3			
61	5.4	316.8	128	7.5	327.4			
62	5.5	319.2	129	7.4	328.6			
63	5.5	322.2	130	7.4	328.1			
64	5.4	321.6	131	7.3	327.4			
65	5.5	321.4	132	7.3	326.5			
66	5.8	321.7	133	7.4	325.6			

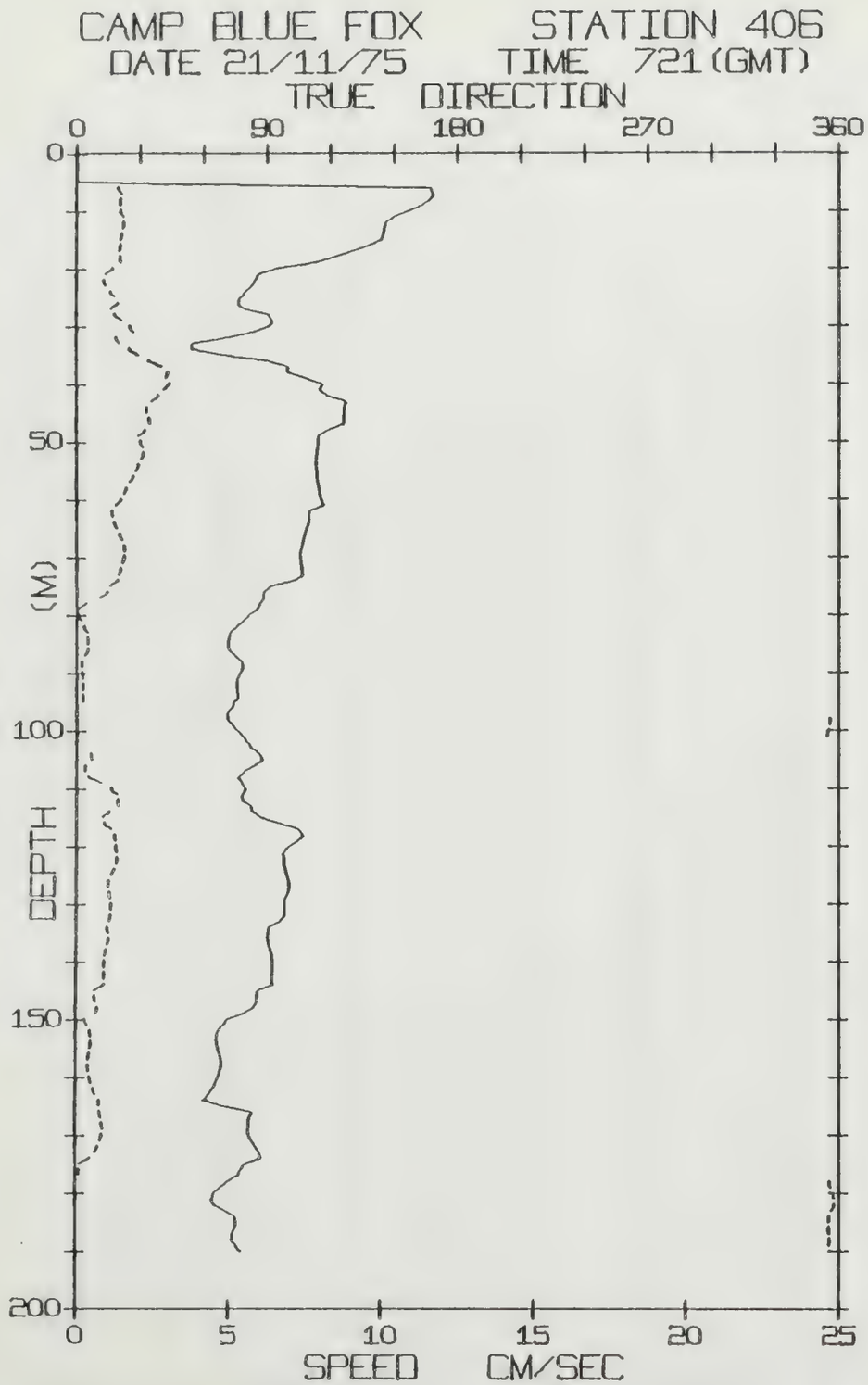
CAMP BLUE FOX STATION 406
DATE 21/11/75 TIME 721(GMT)
TRUE DIRECTION
0 90 180 270 360
DEPTH (M)
0 50 100 150 200
0 5 10 15 20 25
SPEED CM/SEC

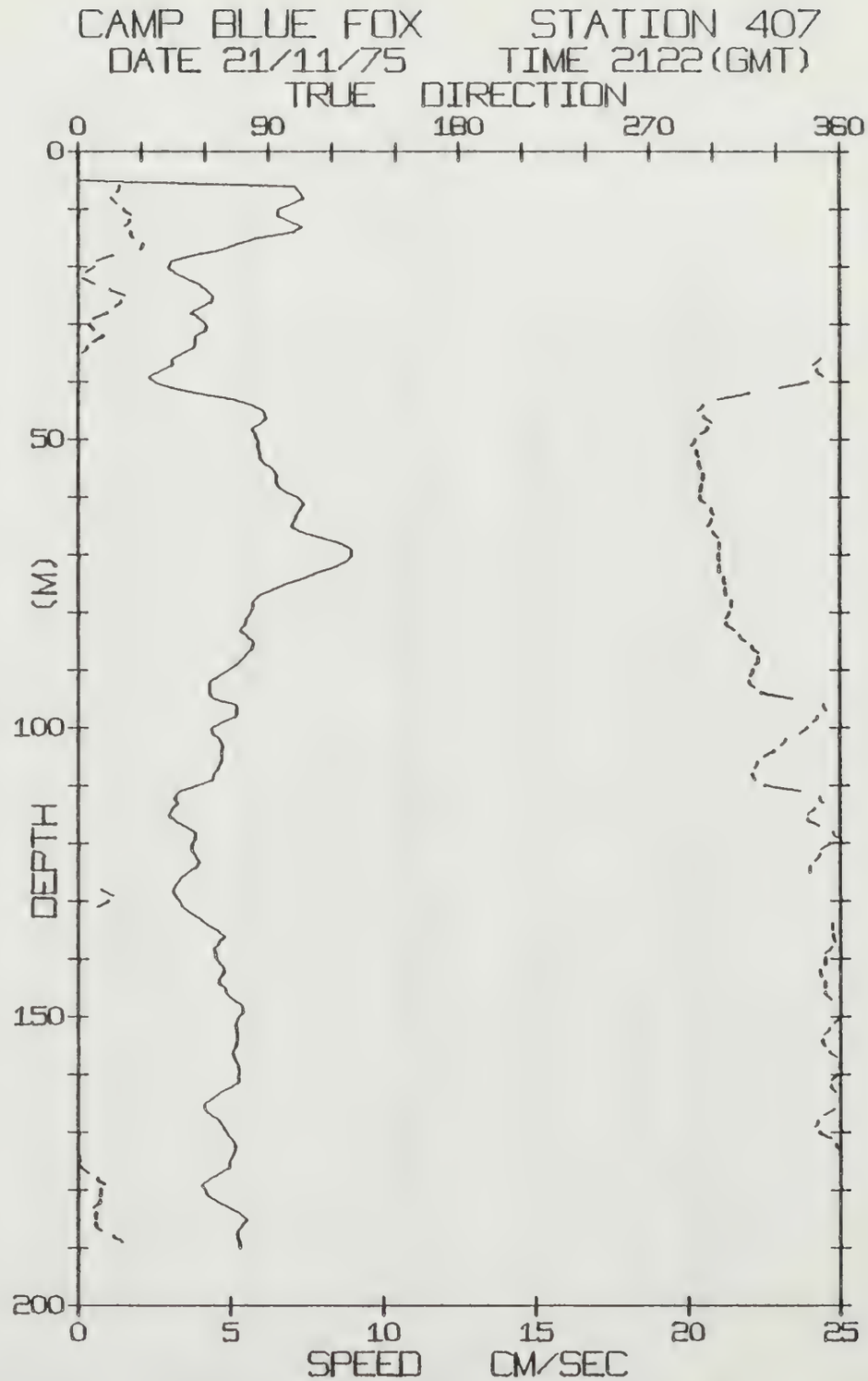
CAMP BLUE FOX STATION 407
DATE 21/11/75 TIME 2122(GMT)
TRUE DIRECTION
0 90 180 270 360
DEPTH (M)
0 50 100 150 200
0 5 10 15 20 25
SPEED CM/SEC

BLUE FOX STATION 406 (190M.) 21/NOV/75 721 GMT
LAT= 72.8495N LONG= 136.3624W LTER= 0. LGER= 0.
NIVEL= 11.4 EIVEL= -2.9 NVER= 0. EVER= 0.

DPT	SPD	DRN	DPT	SPD	DRN	DPT	SPD	DRN
0	0.0	999.9	67	7.4	21.1	134	6.3	14.1
1	0.0	999.9	68	7.4	22.2	135	6.3	15.0
2	0.0	999.9	69	7.3	22.7	136	6.3	14.8
3	0.0	999.9	70	7.3	21.9	137	6.3	14.1
4	0.0	999.9	71	7.4	21.1	138	6.4	13.4
5	0.0	999.9	72	7.4	20.3	139	6.4	12.8
6	11.6	19.4	73	7.4	19.5	140	6.4	12.7
7	11.7	20.8	74	7.2	19.0	141	6.4.	13.0
8	11.6	20.3	75	6.4	15.6	142	6.4	13.1
9	11.3	20.1	76	6.1	14.5	143	6.4	12.9
10	10.9	20.5	77	6.1	10.7	144	6.5	12.6
11	10.4	21.8	78	6.0	4.2	145	6.0	8.4
12	10.1	21.9	79	5.9	0.1	146	5.9	8.6
13	10.1	21.4	80	5.7	0.8	147	5.9	8.9
14	10.0	20.8	81	5.4	2.0	148	5.8	9.9
15	10.0	20.2	82	5.2	3.3	149	5.5	9.0
16	9.6	20.0	83	5.0	4.8	150	5.0	4.2
17	9.0	19.5	84	5.0	5.1	151	4.8	5.3
18	8.5	20.2	85	4.9	5.3	152	4.6	6.5
19	7.8	20.7	86	5.0	4.9	153	4.6	6.9
20	6.5	17.0	87	5.2	3.6	154	4.6	6.6
21	5.9	13.2	88	5.4	2.2	155	4.7	6.3
22	5.8	12.3	89	5.4	1.9	156	4.7	5.8
23	5.7	13.6	90	5.3	2.4	157	4.8	5.5
24	5.5	15.6	91	5.2	2.9	158	4.8	5.5
25	5.4	17.9	92	5.2	2.8	159	4.7	6.0
26	5.3	18.9	93	5.3	2.6	160	4.6	6.5
27	5.5	16.0	94	5.3	2.4	161	4.6	7.2
28	6.3	17.6	95	5.2	3.0	162	4.5	8.0
29	6.4	20.9	96	5.1	3.6	163	4.3	9.1
30	6.3	25.0	97	4.9	358.6	164	4.2	10.9
31	5.8	26.6	98	4.9	356.0	165	4.8	10.8
32	4.9	18.4	99	5.1	355.5	166	5.8	11.3
33	3.8	19.9	100	5.3	354.9	167	5.7	12.0
34	3.7	24.7	101	5.5	354.4	168	5.7	12.5
35	4.7	28.7	102	5.6	357.0	169	5.6	12.8
36	6.2	34.1	103	5.8	2.7	170	5.7	12.0
37	6.9	39.9	104	6.0	6.8	171	5.8	11.2
38	6.9	42.7	105	6.1	6.9	172	5.9	10.0
39	7.5	41.9	106	5.8	4.2	173	6.0	8.7
40	8.0	43.5	107	5.5	3.5	174	6.1	6.8
41	8.0	40.9	108	5.3	5.1	175	5.5	1.4
42	8.2	38.4	109	5.4	11.1	176	5.4	1.6
43	8.8	35.5	110	5.6	16.2	177	5.3	1.4
44	8.8	33.2	111	5.4	18.5	178	5.0	355.2
45	8.7	32.7	112	5.4	19.3	179	4.8	356.2
46	8.8	34.0	113	5.7	19.6	180	4.5	357.2
47	8.7	34.6	114	5.8	15.2	181	4.4	357.8
48	8.2	32.2	115	6.1	12.2	182	4.5	357.8
49	7.9	29.4	116	6.6	12.9	183	4.9	356.4
50	7.9	29.9	117	7.3	15.7	184	5.2	355.2
51	7.9	31.3	118	7.4	17.6	185	5.3	355.0
52	7.9	31.6	119	7.3	18.2	186	5.2	355.2
53	7.8	30.4	120	7.0	18.6	187	5.1	355.5
54	7.9	29.1	121	6.8	18.8	188	5.1	355.5
55	7.9	27.9	122	6.8	18.6	189	5.2	355.0
56	7.9	26.4	123	6.8	18.3	190	5.4	354.6
57	7.9	24.9	124	6.9	17.3			
58	8.0	23.4	125	6.9	16.0			
59	8.0	22.0	126	7.0	14.9			
60	8.1	20.4	127	7.0	14.8			
61	8.1	18.5	128	6.9	15.4			
62	7.6	16.5	129	6.8	16.0			
63	7.6	16.8	130	6.8	16.3			
64	7.6	17.4	131	6.8	16.0			
65	7.5	18.7	132	6.8	15.8			
66	7.5	19.9	133	6.7	15.0			

BLUE FOX STATION 407 (190M.) 21/NOV/75 2122 GMT
LAT= 72.9107N LONG= 136.4084W LTER= 1. LGER= 1.
NIVEL= 11.8 EIVEL= -4.3 NVER= 0. EVER= 0.

DPT	SPD	DRN	DPT	SPD	DRN	DPT	SPD	DRN
0	0.0	999.9	67	7.9	302.2	134	4.2	356.1
1	0.0	999.9	68	8.6	303.1	135	4.6	356.6
2	0.0	999.9	69	9.0	303.0	136	4.8	356.8
3	0.0	999.9	70	9.0	302.5	137	4.7	357.7
4	0.0	999.9	71	8.8	302.8	138	4.5	356.0
5	0.0	999.9	72	8.5	302.9	139	4.5	353.0
6	7.1	19.5	73	7.9	303.1	140	4.6	352.9
7	7.3	18.4	74	7.4	304.9	141	4.7	352.7
8	7.4	15.7	75	6.8	305.9	142	4.8	350.6
9	7.1	18.2	76	6.4	305.7	143	4.7	351.2
10	6.6	21.6	77	5.9	306.3	144	4.6	352.9
11	6.5	25.0	78	5.7	308.5	145	4.8	352.9
12	6.9	24.4	79	5.7	308.4	146	4.9	352.9
13	7.4	22.3	80	5.6	307.4	147	5.1	355.4
14	7.1	24.9	81	5.5	306.0	148	5.4	358.8
15	5.9	26.0	82	5.4	305.7	149	5.4	0.1
16	5.3	30.6	83	5.3	310.0	150	5.3	359.3
17	4.7	29.6	84	5.5	312.3	151	5.2	357.5
18	3.8	16.5	85	5.7	314.9	152	5.2	354.8
19	3.1	8.7	86	5.7	318.1	153	5.2	352.7
20	3.0	7.4	87	5.5	321.1	154	5.2	351.8
21	3.2	3.8	88	5.4	321.5	155	5.2	352.7
22	3.5	2.2	89	5.2	320.1	156	5.1	354.8
23	4.0	7.7	90	4.9	318.7	157	5.1	358.2
24	4.2	15.3	91	4.6	317.5	158	5.2	359.8
25	4.4	22.0	92	4.3	316.7	159	5.3	359.6
26	4.4	20.4	93	4.3	319.1	160	5.3	358.2
27	4.1	17.5	94	4.3	322.7	161	5.3	356.1
28	3.7	14.0	95	4.5	337.2	162	5.1	355.5
29	4.0	7.2	96	5.2	352.2	163	4.7	357.5
30	4.2	5.7	97	5.2	353.5	164	4.4	358.8
31	4.2	7.4	98	5.2	349.5	165	4.1	0.1
32	3.9	11.9	99	4.8	347.4	166	4.2	357.0
33	3.8	7.3	100	4.4	344.5	167	4.4	352.3
34	3.8	4.5	101	4.4	341.1	168	4.7	349.2
35	3.5	2.0	102	4.7	334.4	169	4.8	347.8
36	3.1	350.7	103	4.8	332.6	170	4.9	350.1
37	3.1	347.5	104	4.7	328.8	171	5.0	355.0
38	2.8	349.1	105	4.7	324.2	172	5.2	357.9
39	2.3	352.0	106	4.7	320.6	173	5.1	359.5
40	2.5	345.0	107	4.6	319.5	174	5.1	0.7
41	3.1	331.6	108	4.4	318.3	175	5.0	1.3
42	3.9	316.9	109	4.4	319.6	176	5.0	1.3
43	5.1	302.5	110	3.9	324.5	177	4.7	4.7
44	5.7	295.3	111	3.3	341.2	178	4.3	9.0
45	6.1	292.9	112	3.1	350.5	179	4.0	12.7
46	6.2	295.7	113	3.3	351.9	180	4.2	10.7
47	6.0	299.2	114	3.1	347.5	181	4.3	10.3
48	5.7	297.4	115	3.0	344.8	182	4.6	10.1
49	5.8	294.7	116	3.2	344.5	183	5.0	7.2
50	5.9	291.4	117	3.5	350.3	184	5.3	8.3
51	5.9	289.8	118	3.8	356.6	185	5.5	8.4
52	5.9	292.0	119	3.9	358.5	186	5.4	8.2
53	6.0	292.8	120	3.7	355.2	187	5.2	10.7
54	6.1	293.5	121	3.7	351.2	188	5.2	16.8
55	6.4	294.4	122	3.8	350.4	189	5.3	21.2
56	6.5	295.4	123	4.0	348.1	190	5.3	21.2
57	6.5	295.0	124	3.9	345.6			
58	6.6	294.2	125	3.6	345.3			
59	6.8	293.8	126	3.4	352.7			
60	7.2	293.7	127	3.2	3.7			
61	7.4	295.8	128	3.1	11.2			
62	7.3	299.0	129	3.2	16.1			
63	7.2	300.2	130	3.3	14.4			
64	7.1	299.1	131	3.5	9.5			
65	7.0	297.4	132	3.7	3.4			
66	7.3	300.2	133	4.0	358.5			

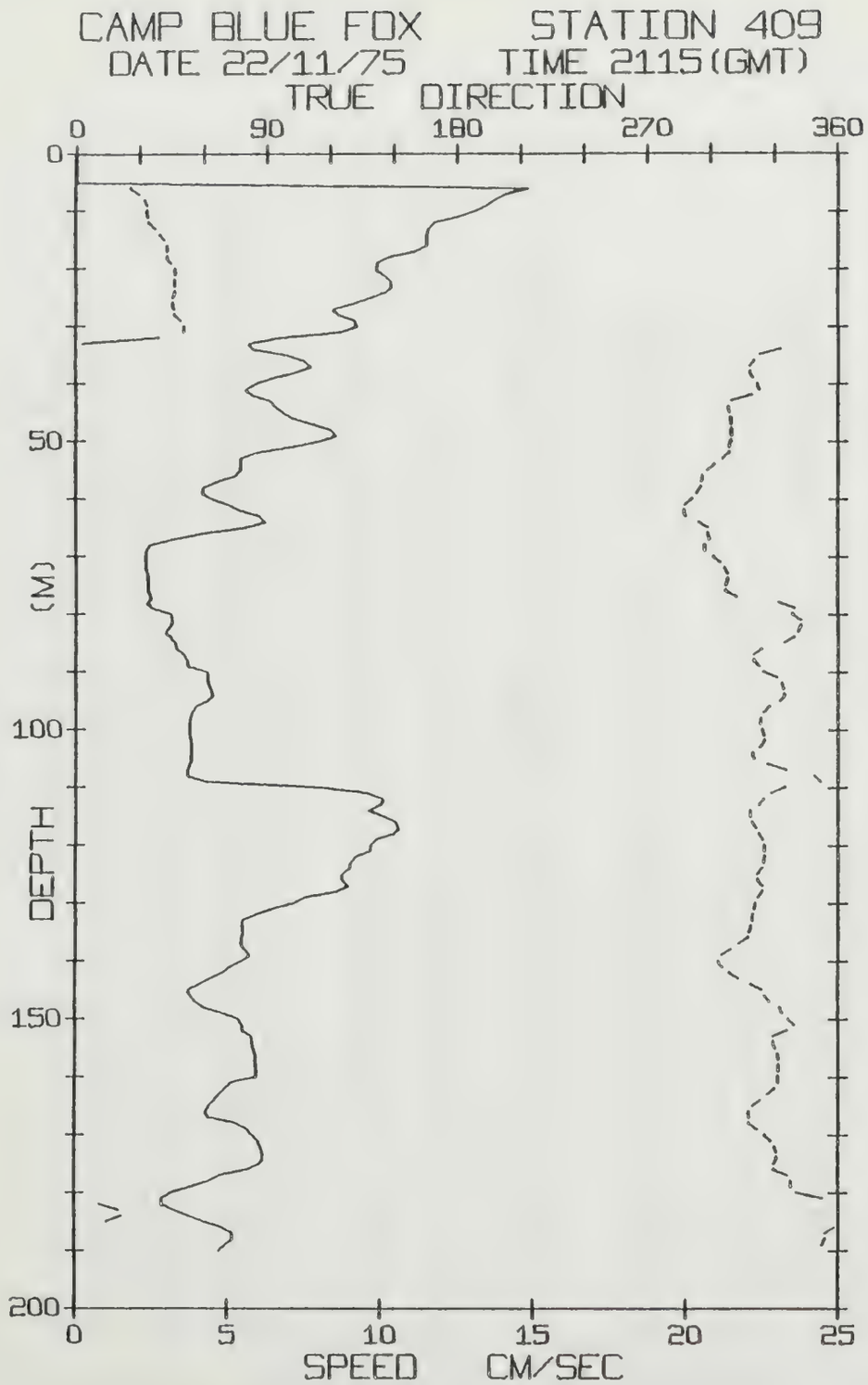
CAMP BLUE FOX
STATION 409
DATE 22/11/75
TIME 2115(GMT)
TRUE DIRECTION
0
90
180
270
360
DEPTH (M)
0
50
100
150
200
SPEED CM/SEC
0
5
10
15
20
25

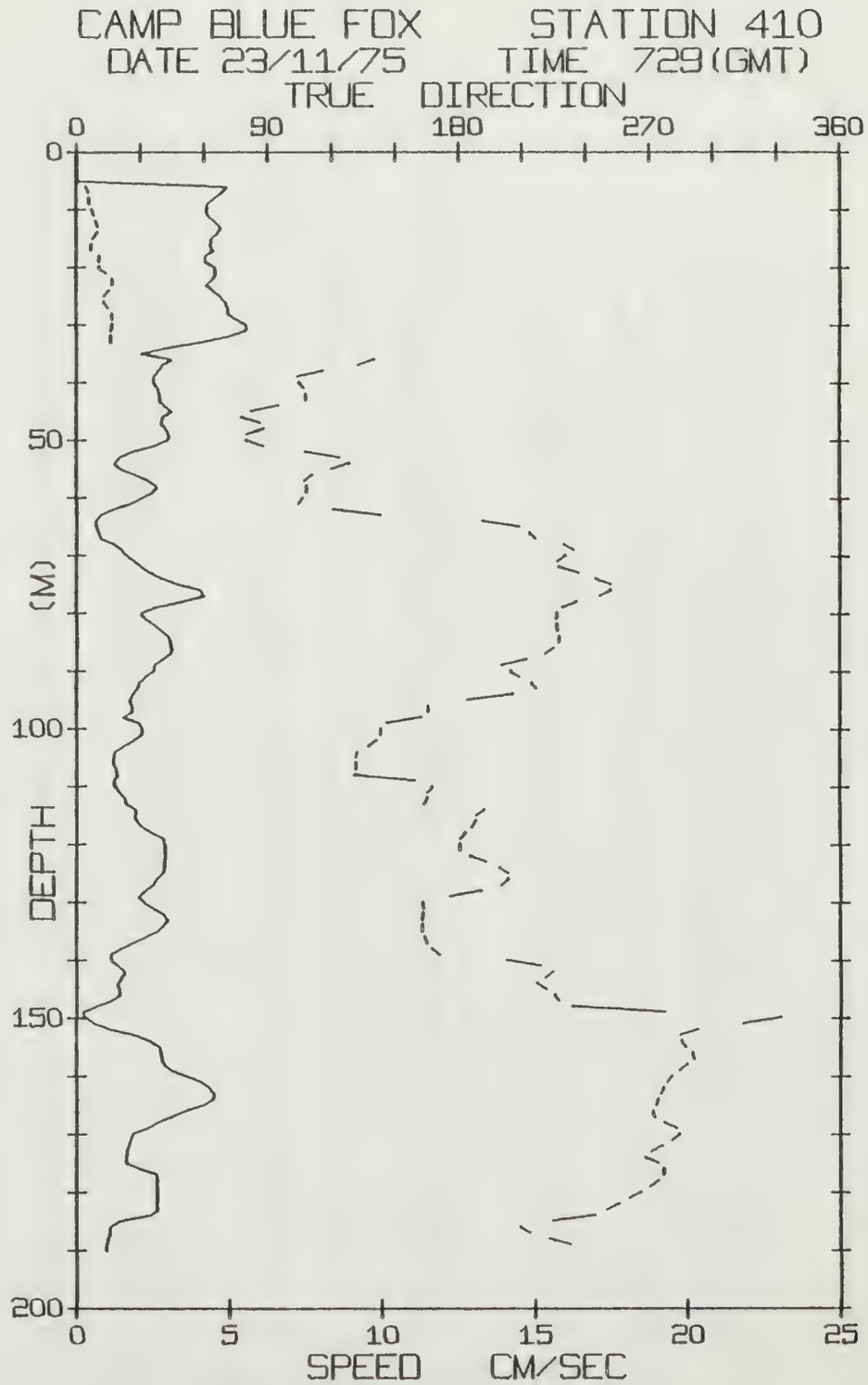
CAMP BLUE FOX
STATION 410
DATE 23/11/75
TIME 729(GMT)
TRUE DIRECTION
0
90
180
270
360
DEPTH (M)
0
50
100
150
200
SPEED CM/SEC
0
5
10
15
20
25

BLUE FOX STATION 409 (190M.) 22/NOV/75 2115 GMT
LAT= 73.0436N LONG= 136.4889W LTER= 0. LGER= 0.
NIVEL= 18.0 EIVEL= 3.7 NVER= 0. EVER= 0.

DPT	SPD	DRN	DPT	SPD	DRN	DPT	SPD	DRN
0	0.0	999.9	67	3.2	299.5	134	5.5	318.4
1	0.0	999.9	68	2.4	296.7	135	5.5	317.7
2	0.0	999.9	69	2.3	297.3	136	5.4	317.0
3	0.0	999.9	70	2.3	301.3	137	5.4	313.1
4	0.0	999.9	71	2.3	304.7	138	5.6	309.0
5	0.0	999.9	72	2.3	306.9	139	5.7	304.9
6	14.8	25.6	73	2.4	308.6	140	5.4	303.3
7	14.1	29.7	74	2.4	307.9	141	5.0	305.6
8	13.7	32.6	75	2.3	307.0	142	4.8	308.8
9	13.4	33.7	76	2.4	307.3	143	4.4	313.0
10	13.0	33.8	77	2.5	312.4	144	4.0	318.7
11	12.5	33.9	78	2.3	332.1	145	3.7	324.0
12	11.7	34.7	79	2.6	339.6	146	3.8	325.6
13	11.5	37.4	80	3.1	338.3	147	4.0	327.7
14	11.5	39.8	81	3.2	342.5	148	4.2	332.3
15	11.5	41.8	82	3.1	342.4	149	4.8	333.9
16	11.5	43.2	83	2.9	340.9	150	5.4	336.4
17	11.1	43.1	84	3.1	339.1	151	5.5	339.3
18	10.3	42.8	85	3.3	334.5	152	5.5	335.4
19	9.9	45.0	86	3.3	324.0	153	5.8	329.1
20	9.8	47.0	87	3.6	320.2	154	5.8	329.2
21	10.1	47.0	88	3.7	320.6	155	5.9	330.6
22	10.3	46.2	89	3.7	323.2	156	5.9	331.6
23	10.4	46.6	90	4.3	325.1	157	5.9	332.1
24	10.2	46.2	91	4.3	331.3	158	5.9	332.1
25	9.7	45.2	92	4.4	334.0	159	6.0	332.1
26	9.1	45.2	93	4.5	334.9	160	5.9	331.2
27	8.4	46.5	94	4.5	335.1	161	5.1	332.1
28	8.6	46.9	95	4.3	332.6	162	4.9	329.7
29	9.2	49.6	96	3.9	327.5	163	4.7	326.5
30	9.2	51.1	97	3.8	324.9	164	4.5	323.2
31	8.7	50.9	98	3.7	323.3	165	4.4	319.6
32	6.6	38.6	99	3.7	323.2	166	4.2	317.4
33	5.6	2.8	100	3.7	324.7	167	4.4	318.2
34	5.8	332.9	101	3.8	325.6	168	5.3	318.1
35	6.9	322.9	102	3.8	325.2	169	5.6	321.6
36	7.5	320.2	103	3.8	323.0	170	5.8	325.1
37	7.7	318.2	104	3.7	319.8	171	6.0	328.3
38	7.2	318.4	105	3.8	320.9	172	6.1	330.0
39	6.4	320.1	106	3.7	327.0	173	6.2	330.9
40	5.9	322.0	107	3.6	335.8	174	6.1	330.6
41	5.5	323.1	108	3.7	349.3	175	6.0	329.1
42	5.8	319.0	109	4.3	352.1	176	5.7	329.2
43	6.4	309.6	110	8.0	335.1	177	4.7	336.0
44	6.6	307.9	111	9.6	328.8	178	4.4	337.8
45	6.8	309.0	112	10.1	325.0	179	3.8	337.6
46	7.1	309.9	113	10.0	322.6	180	3.2	340.3
47	7.7	309.8	114	9.6	318.5	181	2.8	352.4
48	8.4	310.0	115	10.1	319.1	182	2.8	11.2
49	8.5	309.4	116	10.5	320.1	183	3.2	20.3
50	8.0	308.9	117	10.6	321.7	184	3.7	21.9
51	7.0	308.3	118	10.4	323.2	185	4.2	14.5
52	5.9	308.2	119	9.9	324.9	186	4.8	357.9
53	5.4	305.6	120	9.7	325.6	187	5.2	353.6
54	5.4	301.7	121	9.6	325.5	188	5.2	353.3
55	5.4	298.2	122	9.2	324.8	189	4.9	352.0
56	5.2	295.8	123	9.0	324.4	190	4.7	350.4
57	4.6	295.1	124	9.0	323.5			
58	4.1	294.6	125	8.7	321.7			
59	4.1	292.9	126	8.8	322.4			
60	4.5	290.6	127	9.0	324.6			
61	5.0	287.6	128	8.6	324.0			
62	5.4	286.8	129	7.5	322.0			
63	6.0	288.5	130	7.1	320.7			
64	6.2	294.3	131	6.5	320.1			
65	5.5	298.6	132	5.9	319.2			
66	4.1	298.5	133	5.5	318.9			

BLUE FOX STATION 410 (190M.) 23/NOV/75 729 GMT
LAT= 73.0813N LONG= 136.4786W LTER= 1. LGER= 2.
NIVEL= 6.5 EIVEL= -3.0 NVER= 0. EVER= 0.

DPT	SPD	DRN	DPT	SPD	DRN	DPT	SPD	DRN
0	0.0	999.9	67	0.8	216.5	134	2.8	162.6
1	0.0	999.9	68	1.2	229.5	135	2.6	163.0
2	0.0	999.9	69	1.5	234.2	136	2.3	163.9
3	0.0	999.9	70	1.7	229.9	137	1.8	165.4
4	0.0	999.9	71	1.9	226.4	138	1.5	167.5
5	0.0	999.9	72	2.1	227.4	139	1.1	170.7
6	4.9	4.3	73	2.4	236.5	140	1.2	202.3
7	4.7	6.1	74	2.8	244.6	141	1.4	218.6
8	4.5	6.2	75	3.3	251.7	142	1.6	224.2
9	4.3	6.3	76	4.1	252.0	143	1.5	220.9
10	4.2	7.6	77	4.2	246.6	144	1.3	217.3
11	4.3	8.5	78	3.5	235.2	145	1.4	220.9
12	4.5	9.5	79	2.5	228.9	146	1.4	225.5
13	4.7	10.3	80	2.1	226.4	147	1.1	227.5
14	4.6	9.4	81	2.3	225.6	148	0.6	233.0
15	4.4	7.5	82	2.6	226.5	149	0.2	277.2
16	4.4	6.6	83	2.8	226.8	150	0.3	331.8
17	4.5	6.7	84	3.0	227.7	151	0.6	314.0
18	4.2	10.6	85	3.1	226.9	152	1.1	292.8
19	4.2	10.5	86	3.1	224.5	153	1.9	284.2
20	4.5	10.4	87	3.0	220.4	154	2.4	285.4
21	4.6	14.1	88	2.8	211.7	155	2.7	287.2
22	4.4	16.9	89	2.5	199.9	156	2.8	290.3
23	4.2	17.2	90	2.5	204.0	157	2.8	291.1
24	4.5	14.8	91	2.2	208.7	158	2.9	287.6
25	4.7	12.6	92	2.0	214.4	159	3.1	283.6
26	4.9	13.0	93	2.0	216.7	160	3.6	280.0
27	5.0	15.0	94	1.8	205.2	161	4.1	277.9
28	5.0	17.0	95	1.7	183.7	162	4.4	276.1
29	5.2	16.9	96	1.8	165.5	163	4.5	274.9
30	5.6	16.3	97	1.8	165.5	164	4.4	273.4
31	5.5	15.7	98	1.5	162.0	165	4.2	272.6
32	5.0	16.4	99	2.1	145.7	166	3.6	271.0
33	4.1	16.3	100	2.2	143.1	167	3.1	272.2
34	2.9	44.2	101	2.1	142.7	168	2.6	276.6
35	2.1	120.7	102	1.8	140.9	169	2.3	282.7
36	3.1	139.9	103	1.5	137.2	170	1.8	283.8
37	2.8	132.4	104	1.2	131.9	171	1.7	280.1
38	2.6	115.8	105	1.2	131.1	172	1.7	275.5
39	2.5	103.9	106	1.2	131.3	173	1.6	270.6
40	2.5	105.2	107	1.3	131.6	174	1.6	267.5
41	2.7	107.3	108	1.3	130.6	175	1.6	273.8
42	2.7	108.1	109	1.2	159.3	176	2.1	276.5
43	2.7	107.5	110	1.3	167.5	177	2.6	276.0
44	2.9	94.7	111	1.4	165.3	178	2.6	273.6
45	3.1	81.8	112	1.6	164.5	179	2.6	270.1
46	2.8	77.6	113	1.7	163.1	180	2.6	265.4
47	2.7	86.7	114	1.9	191.8	181	2.6	260.3
48	2.9	88.3	115	1.9	188.1	182	2.6	255.1
49	3.0	79.8	116	2.0	187.5	183	2.6	249.5
50	2.9	79.5	117	2.2	185.9	184	2.4	243.7
51	2.5	88.2	118	2.5	182.9	185	1.4	223.9
52	1.8	107.7	119	2.8	180.4	186	1.1	208.8
53	1.4	123.9	120	2.9	180.3	187	1.1	213.6
54	1.2	128.4	121	2.9	180.6	188	1.0	222.6
55	1.5	119.8	122	2.9	185.4	189	1.0	232.3
56	1.9	110.8	123	2.8	192.9	190	1.0	232.3
57	2.4	107.3	124	2.8	199.1			
58	2.6	108.4	125	2.8	203.1			
59	2.5	108.1	126	2.6	203.0			
60	2.1	106.2	127	2.5	200.1			
61	1.8	104.5	128	2.2	190.4			
62	1.2	121.0	129	2.0	175.7			
63	0.8	143.4	130	2.2	163.2			
64	0.6	191.2	131	2.5	163.3			
65	0.7	208.6	132	2.8	162.6			
66	0.8	213.2	133	3.0	162.2			

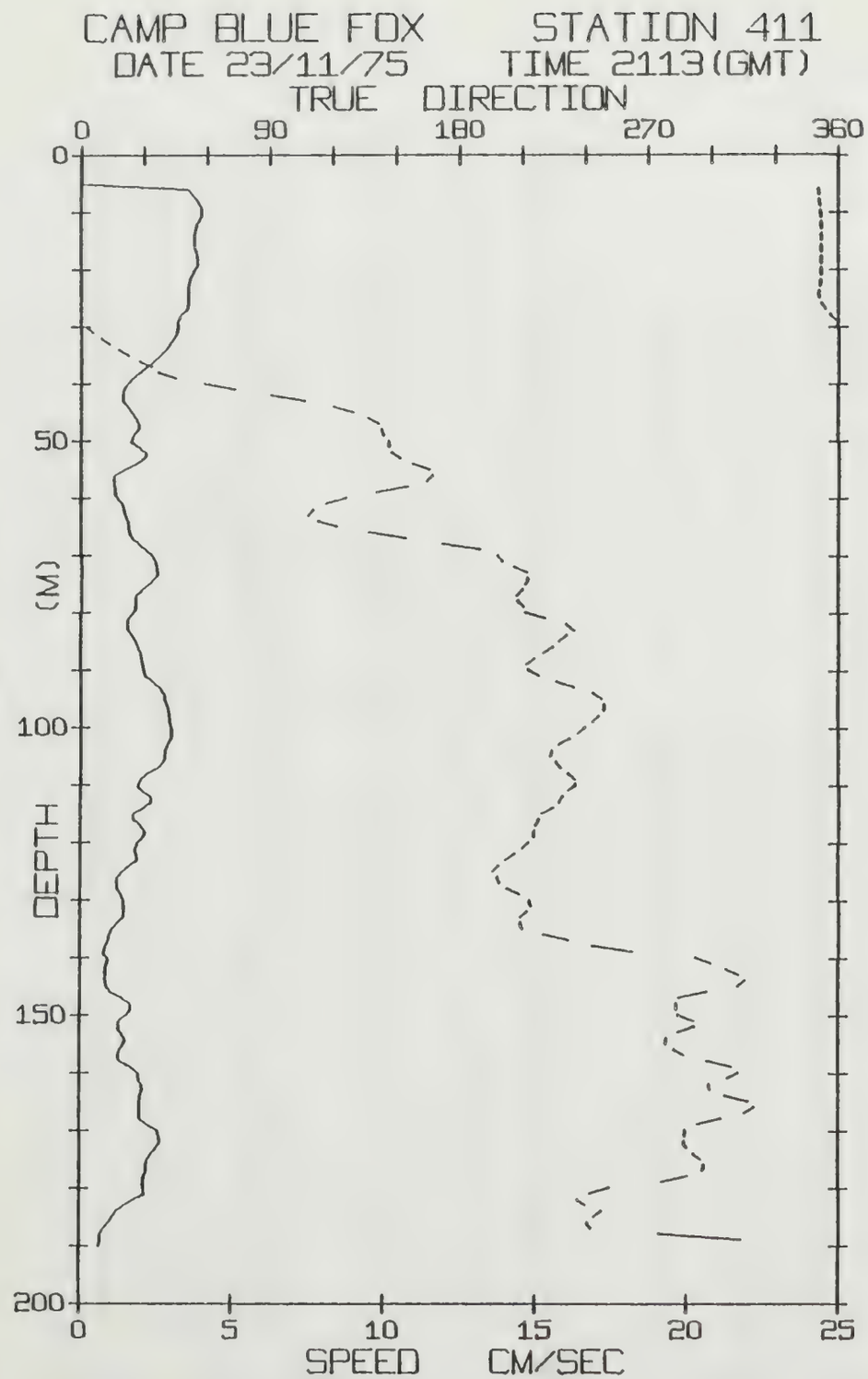
CAMP BLUE FOX STATION 411
DATE 23/11/75 TIME 2113(GMT)
TRUE DIRECTION
0 90 180 270 360
DEPTH (M)
0 50 100 150 200
0 5 10 15 20 25
SPEED CM/SEC

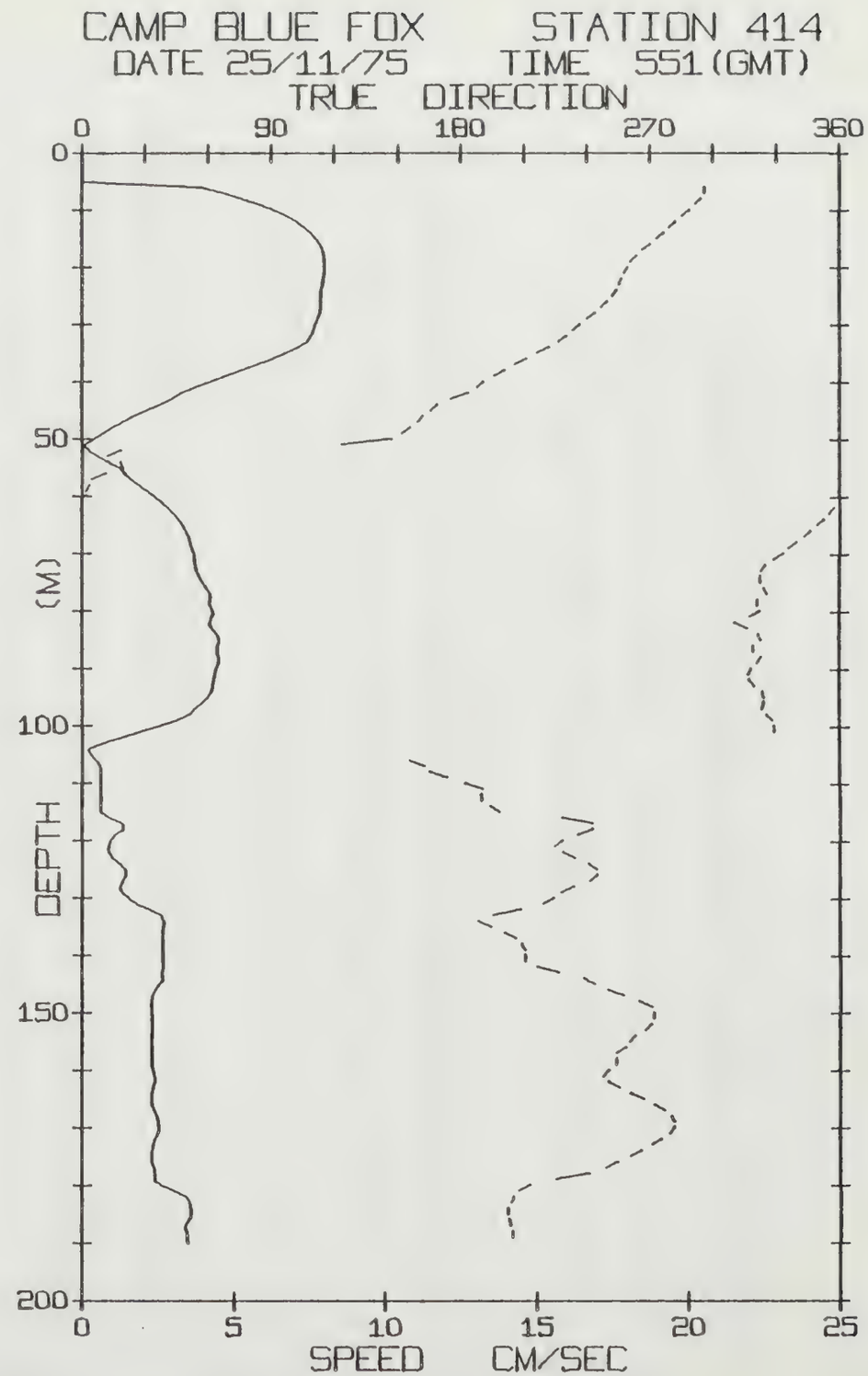
CAMP BLUE FOX STATION 414
DATE 25/11/75 TIME 551(GMT)
TRUE DIRECTION
0 90 180 270 360
DEPTH (M)
0 50 100 150 200
0 5 10 15 20 25
SPEED CM/SEC

BLUE FOX STATION 411 (190M.) 23/NOV/75 2113 GMT
LAT= 73.1005N LONG= 136.5530W LTER= 1. LGER= 2.
NIVEL= 3.2 EIVEL= -3.1 NVER= 0. EVER= 0.

DPT	SPD	DRN	DPT	SPD	DRN	DPT	SPD	DRN
0	0.0	999.9	67	1.7	154.7	134	1.2	208.8
1	0.0	999.9	68	1.9	172.0	135	1.0	210.3
2	0.0	999.9	69	2.2	189.6	136	0.9	220.0
3	0.0	999.9	70	2.4	198.4	137	0.9	232.2
4	0.0	999.9	71	2.5	200.8	138	0.8	243.5
5	0.0	999.9	72	2.5	206.0	139	0.7	262.2
6	3.6	350.6	73	2.5	212.1	140	0.9	292.2
7	3.7	351.3	74	2.4	212.9	141	0.8	299.3
8	3.9	351.5	75	2.2	211.3	142	0.8	306.8
9	4.0	351.6	76	2.0	209.8	143	0.8	312.7
10	4.0	351.9	77	1.8	207.2	144	0.8	315.5
11	3.9	352.2	78	1.8	208.1	145	0.9	312.2
12	3.8	352.4	79	1.8	210.8	146	1.0	297.2
13	3.7	352.4	80	1.7	211.7	147	1.4	284.0
14	3.7	352.4	81	1.5	220.7	148	1.6	282.7
15	3.7	352.3	82	1.5	231.1	149	1.7	282.7
16	3.8	352.2	83	1.6	234.1	150	1.5	284.1
17	3.8	352.1	84	1.7	230.8	151	1.3	291.2
18	3.9	352.1	85	1.8	227.2	152	1.2	291.3
19	3.8	352.0	86	1.9	224.1	153	1.4	283.8
20	3.7	352.1	87	2.0	220.1	154	1.5	278.3
21	3.6	352.0	88	2.0	215.5	155	1.4	277.6
22	3.5	351.5	89	2.1	211.8	156	1.3	282.2
23	3.5	351.0	90	2.1	213.1	157	1.2	286.9
24	3.5	350.5	91	2.2	218.1	158	1.4	297.4
25	3.5	351.4	92	2.4	225.9	159	1.7	309.6
26	3.5	352.6	93	2.6	234.7	160	1.9	312.3
27	3.5	354.4	94	2.8	243.6	161	1.9	307.3
28	3.3	356.6	95	2.8	247.7	162	2.1	298.3
29	3.2	359.3	96	2.9	249.0	163	2.1	299.4
30	3.2	2.4	97	2.9	248.7	164	1.9	306.0
31	3.1	5.8	98	2.9	246.1	165	1.9	317.3
32	3.0	9.6	99	3.0	243.3	166	2.0	319.6
33	2.9	13.6	100	3.0	239.9	167	2.0	315.3
34	2.8	17.9	101	3.0	236.4	168	2.0	303.6
35	2.6	22.6	102	2.9	232.4	169	2.2	293.0
36	2.4	27.6	103	2.8	227.0	170	2.6	287.2
37	2.2	33.8	104	2.8	223.9	171	2.6	286.6
38	1.9	36.7	105	2.8	223.0	172	2.6	286.5
39	1.7	45.3	106	2.7	225.8	173	2.5	288.2
40	1.5	58.5	107	2.5	228.5	174	2.4	290.9
41	1.4	73.2	108	2.2	232.0	175	2.2	294.6
42	1.3	90.2	109	2.0	235.2	176	2.2	296.0
43	1.4	106.3	110	1.8	235.6	177	2.2	295.3
44	1.6	119.8	111	2.0	231.5	178	2.1	287.7
45	1.7	129.7	112	2.3	229.0	179	2.1	276.0
46	1.8	136.8	113	2.3	227.0	180	2.1	251.1
47	1.9	141.6	114	2.1	224.5	181	2.2	241.9
48	1.8	143.1	115	1.7	219.1	182	1.8	235.9
49	1.7	144.3	116	1.7	217.2	183	1.5	240.0
50	1.6	146.1	117	2.0	216.3	184	1.2	247.5
51	1.9	146.8	118	2.1	215.0	185	1.1	244.0
52	2.2	148.4	119	2.0	215.4	186	0.9	240.8
53	2.1	152.0	120	1.8	212.7	187	0.8	242.8
54	1.8	157.9	121	1.8	210.0	188	0.7	275.0
55	1.4	165.7	122	1.8	206.1	189	0.7	313.6
56	1.1	167.4	123	1.9	202.1	190	0.6	337.3
57	1.1	164.6	124	1.6	198.6			
58	1.1	155.6	125	1.4	196.1			
59	1.1	140.6	126	1.2	198.3			
60	1.2	126.2	127	1.2	199.7			
61	1.4	116.6	128	1.2	203.0			
62	1.4	110.4	129	1.3	208.7			
63	1.5	108.3	130	1.4	213.2			
64	1.6	112.7	131	1.4	214.3			
65	1.6	121.8	132	1.4	211.8			
66	1.6	136.9	133	1.4	208.7			

BLUE FOX STATION 414 (190M.) 25/NOV/75 551 GMT
LAT= 73.0885N LONG= 136.5673W LTER= 1. LGER= 2.
NIVEL= -0.7 EIVEL= -5.1 NVER= 0. EVER= 0.

DPT	SPD	DRN	DPT	SPD	DRN	DPT	SPD	DRN
0	0.0	999.9	67	3.5	343.2	134	2.7	188.1
1	0.0	999.9	68	3.6	339.6	135	2.7	194.2
2	0.0	999.9	69	3.7	336.2	136	2.6	200.4
3	0.0	999.9	70	3.7	333.1	137	2.6	205.8
4	0.0	999.9	71	3.7	328.7	138	2.7	208.6
5	0.0	999.9	72	3.8	324.5	139	2.7	210.5
6	4.0	295.8	73	3.8	322.2	140	2.7	210.5
7	4.7	295.7	74	3.9	321.8	141	2.7	210.5
8	5.3	294.0	75	4.0	322.5	142	2.7	216.3
9	5.9	291.4	76	4.1	324.0	143	2.6	226.5
10	6.4	288.3	77	4.2	325.4	144	2.7	238.2
11	6.8	285.1	78	4.2	320.8	145	2.5	243.3
12	7.1	282.0	79	4.2	320.3	146	2.4	249.3
13	7.4	279.1	80	4.3	322.0	147	2.3	257.3
14	7.6	276.0	81	4.3	317.0	148	2.3	264.6
15	7.8	272.9	82	4.2	310.1	149	2.3	270.3
16	7.9	269.7	83	4.3	315.8	150	2.3	271.6
17	8.0	266.4	84	4.5	321.2	151	2.3	271.2
18	8.0	263.5	85	4.5	322.3	152	2.3	270.1
19	8.0	260.7	86	4.4	318.8	153	2.3	267.5
20	8.0	258.9	87	4.4	318.8	154	2.3	262.4
21	8.0	257.3	88	4.5	321.9	155	2.3	259.9
22	7.9	256.2	89	4.5	320.3	156	2.3	257.8
23	7.9	255.0	90	4.4	317.4	157	2.3	253.9
24	7.9	253.7	91	4.3	316.2	158	2.3	253.5
25	7.9	251.8	92	4.3	317.0	159	2.3	253.3
26	7.9	249.2	93	4.3	319.6	160	2.4	249.6
27	7.8	246.2	94	4.3	323.1	161	2.4	247.3
28	7.8	243.4	95	4.1	324.0	162	2.4	249.9
29	7.7	239.7	96	3.9	323.4	163	2.3	255.1
30	7.7	236.3	97	3.7	322.7	164	2.3	260.7
31	7.6	233.2	98	3.5	325.1	165	2.3	266.7
32	7.5	229.9	99	3.1	328.0	166	2.3	271.8
33	7.4	226.3	100	2.5	329.0	167	2.4	276.5
34	7.1	221.6	101	1.9	328.6	168	2.5	279.8
35	6.7	216.3	102	1.3	338.4	169	2.5	281.5
36	6.3	211.1	103	0.7	4.6	170	2.5	280.8
37	5.7	205.7	104	0.2	77.3	171	2.5	278.7
38	5.2	200.6	105	0.3	138.3	172	2.4	274.7
39	4.7	195.7	106	0.5	155.2	173	2.3	270.2
40	4.2	190.6	107	0.6	162.5	174	2.3	265.2
41	3.7	187.5	108	0.6	165.1	175	2.3	260.3
42	3.2	183.3	109	0.6	173.4	176	2.3	254.0
43	2.9	175.2	110	0.6	182.0	177	2.4	248.3
44	2.6	168.8	111	0.6	190.4	178	2.4	240.4
45	2.1	165.4	112	0.6	189.5	179	2.4	225.0
46	1.7	161.6	113	0.6	189.5	180	2.6	212.6
47	1.3	159.2	114	0.6	194.0	181	3.0	207.3
48	1.0	155.7	115	0.6	198.3	182	3.4	204.7
49	0.7	151.8	116	0.9	227.9	183	3.6	203.5
50	0.4	147.0	117	1.4	242.5	184	3.6	201.9
51	0.1	123.0	118	1.4	242.9	185	3.6	202.2
52	0.3	18.1	119	1.1	235.2	186	3.5	203.2
53	0.5	12.1	120	0.9	227.9	187	3.4	203.9
54	0.9	18.5	121	0.9	224.4	188	3.5	204.8
55	1.3	19.9	122	0.9	228.3	189	3.5	204.8
56	1.5	10.9	123	1.1	234.0	190	3.5	201.4
57	1.6	4.5	124	1.3	240.5			
58	1.9	3.1	125	1.5	244.4			
59	2.2	1.6	126	1.5	244.4			
60	2.4	0.4	127	1.3	241.2			
61	2.7	359.4	128	1.2	233.4			
62	2.9	357.3	129	1.4	227.4			
63	3.0	355.0	130	1.6	223.8			
64	3.2	352.7	131	1.8	219.0			
65	3.3	349.4	132	2.2	207.9			
66	3.4	346.3	133	2.6	195.0			

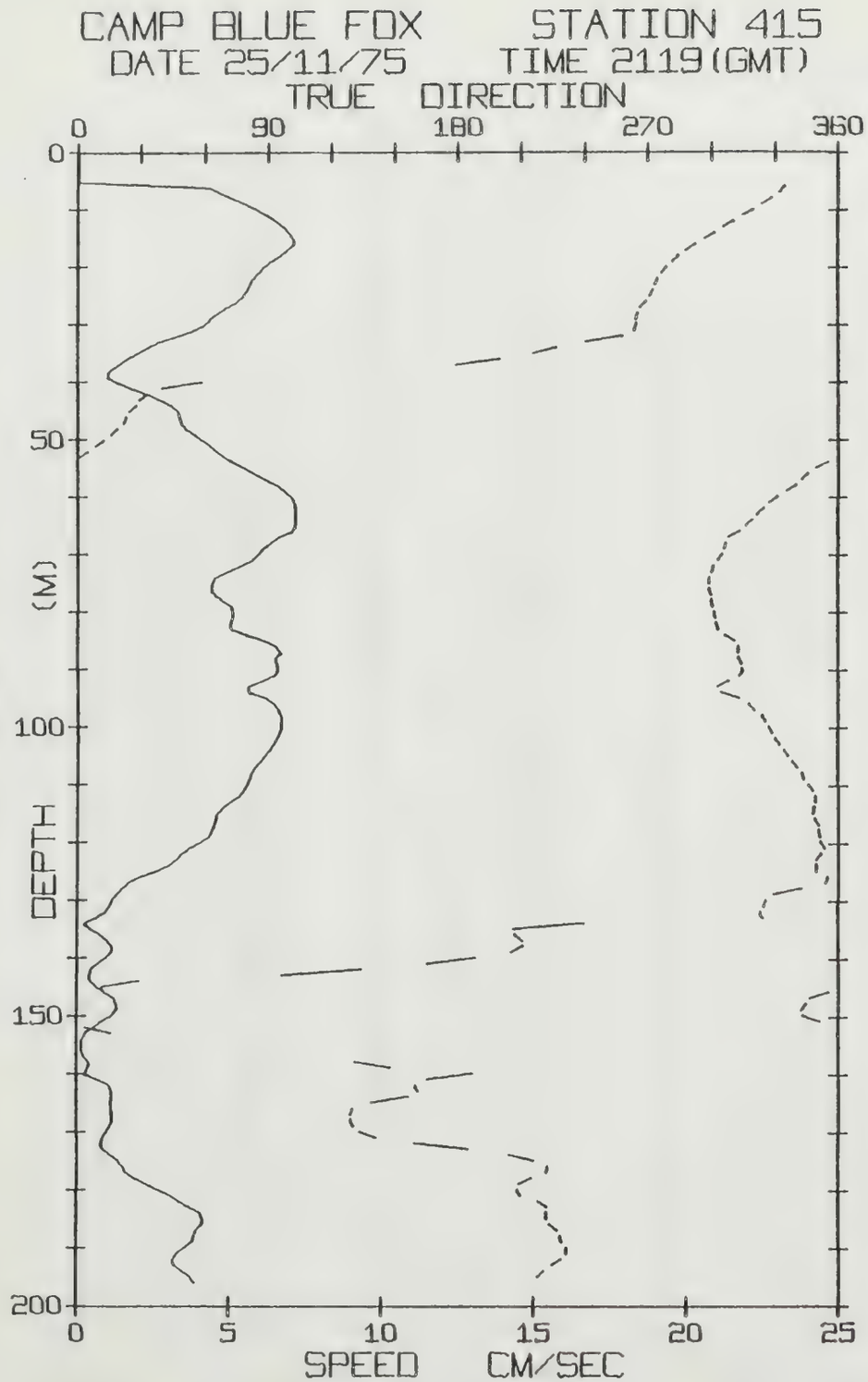
CAMP BLUE FOX STATION 415
DATE 25/11/75 TIME 2119(GMT)
TRUE DIRECTION
0 90 180 270 360
DEPTH (M)
0 50 100 150 200
0 5 10 15 20 25
SPEED CM/SEC

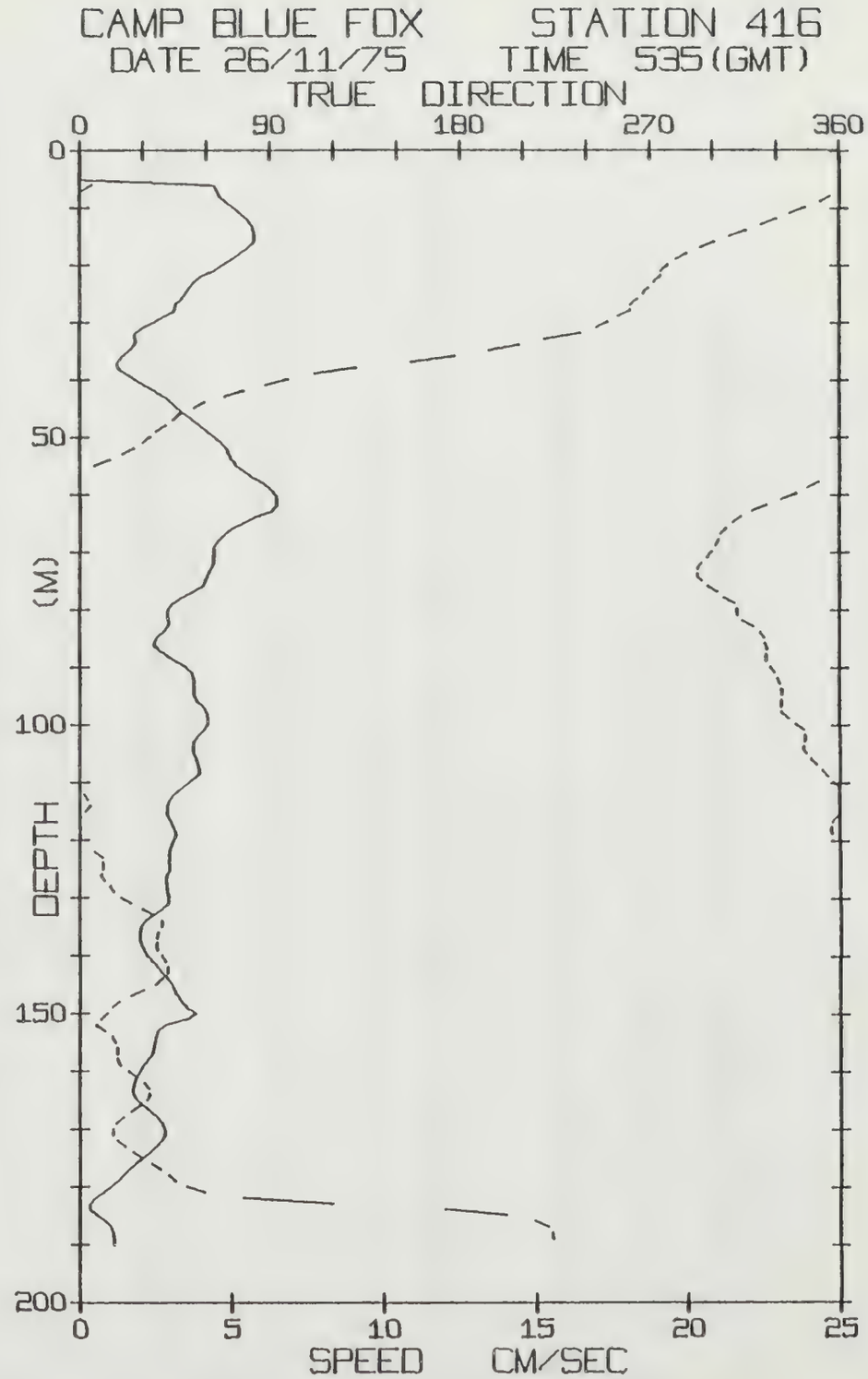
CAMP BLUE FOX STATION 416
DATE 26/11/75 TIME 535(GMT)
TRUE DIRECTION
0 90 180 270 360
DEPTH (M)
0 50 100 150 200
0 5 10 15 20 25
SPEED CM/SEC

BLUE FOX STATION 415 (196M.) 25/NOV/75 2119 GMT
LAT= 73.0898N LONG= 136.6389W LTER= 0. LGER= 1.
NIVEL= 1.9 EIVEL= -3.6 NVER= 0. EVER= 0.

DPT	SPD	DRN	DPT	SPD	DRN	DPT	SPD	DRN
0	0.0	999.9	67	6.6	308.1	134	0.2	239.3
1	0.0	999.9	68	6.3	306.4	135	0.5	206.3
2	0.0	999.9	69	6.1	305.7	136	0.8	206.9
3	0.0	999.9	70	5.9	304.6	137	1.0	210.6
4	0.0	999.9	71	5.7	302.9	138	1.1	210.4
5	0.0	999.9	72	5.3	300.6	139	1.1	205.0
6	4.4	334.3	73	4.9	299.8	140	0.9	188.1
7	4.7	331.8	74	4.5	298.6	141	0.6	165.6
8	5.1	328.3	75	4.4	298.3	142	0.4	134.2
9	5.6	324.0	76	4.4	299.0	143	0.4	96.7
10	5.9	319.7	77	4.6	300.0	144	0.5	28.8
11	6.3	314.8	78	4.8	300.1	145	0.6	11.4
12	6.6	310.2	79	5.1	300.7	146	0.9	355.2
13	6.8	305.5	80	5.1	301.6	147	1.2	346.2
14	7.0	301.4	81	5.0	302.1	148	1.3	344.2
15	7.1	296.7	82	5.0	302.7	149	1.3	342.2
16	7.1	292.1	83	5.1	303.4	150	1.1	343.2
17	6.8	287.9	84	5.6	306.4	151	0.8	350.9
18	6.6	284.3	85	6.1	311.1	152	0.5	3.1
19	6.3	281.4	86	6.5	312.8	153	0.3	15.9
20	6.1	278.2	87	6.7	312.4	154	0.1	354.8
21	5.9	276.0	88	6.5	313.1	155	0.1	12.5
22	5.7	274.0	89	6.6	314.5	156	0.2	41.0
23	5.6	272.9	90	6.6	315.1	157	0.2	89.9
24	5.5	271.9	91	6.4	313.2	158	0.4	131.1
25	5.4	270.5	92	6.1	308.1	159	0.3	148.3
26	5.2	268.6	93	5.6	302.7	160	0.2	187.3
27	4.9	266.0	94	5.6	304.6	161	0.6	165.5
28	4.6	264.6	95	6.2	313.1	162	1.1	159.8
29	4.3	263.9	96	6.5	317.8	163	1.1	161.5
30	4.1	264.0	97	6.6	320.3	164	1.1	156.6
31	3.8	262.9	98	6.7	324.1	165	1.1	139.4
32	3.2	257.4	99	6.7	325.8	166	1.1	130.2
33	2.6	240.3	100	6.7	327.4	167	1.2	129.3
34	2.3	226.3	101	6.6	328.8	168	1.1	129.5
35	1.9	215.6	102	6.5	330.2	169	1.0	131.0
36	1.6	199.3	103	6.4	332.3	170	0.9	133.5
37	1.3	178.7	104	6.3	334.3	171	0.8	141.4
38	1.0	147.4	105	6.1	336.3	172	0.8	159.7
39	1.0	98.8	106	6.0	338.4	173	0.9	184.9
40	1.3	58.4	107	5.8	340.7	174	1.1	204.2
41	1.8	39.8	108	5.7	343.1	175	1.4	215.7
42	2.3	33.2	109	5.6	344.1	176	1.5	222.7
43	2.7	29.3	110	5.5	346.0	177	1.6	221.4
44	3.1	27.4	111	5.4	348.3	178	1.9	214.6
45	3.3	24.3	112	5.3	349.4	179	2.3	208.9
46	3.4	22.3	113	5.0	349.2	180	2.7	207.9
47	3.4	21.3	114	4.8	348.3	181	3.1	209.8
48	3.6	18.1	115	4.6	347.9	182	3.3	217.7
49	3.8	15.6	116	4.5	349.2	183	3.7	222.4
50	4.1	12.0	117	4.5	351.0	184	4.1	221.4
51	4.4	8.2	118	4.4	351.3	185	4.1	222.1
52	4.6	4.2	119	4.3	351.6	186	4.1	224.0
53	4.9	0.3	120	4.0	352.1	187	3.9	227.2
54	5.2	355.4	121	3.7	353.8	188	3.8	228.7
55	5.5	349.6	122	3.4	351.8	189	3.8	229.6
56	5.9	345.8	123	3.2	349.5	190	3.5	231.5
57	6.2	342.7	124	3.0	349.1	191	3.3	231.3
58	6.6	339.7	125	2.6	349.8	192	3.1	228.8
59	6.8	335.5	126	2.0	354.9	193	3.2	224.3
60	7.0	331.3	127	1.6	353.8	194	3.5	220.4
61	7.2	327.3	128	1.4	342.5	195	3.7	217.6
62	7.2	324.4	129	1.2	329.4	196	3.9	215.2
63	7.2	321.6	130	1.1	325.3			
64	7.1	319.0	131	1.0	324.2			
65	7.1	316.1	132	0.9	322.6			
66	7.0	313.3	133	0.6	324.3			

BLUE FOX STATION 416 (190M.) 26/NOV/75 535 GMT
LAT= 73.0943N LONG= 136.6472W LTER= 0. LGER= 0.
NIVEL= 1.7 EIVEL= -1.6 NVER= 0. EVER= 0.

DPT	SPD	DRN	DPT	SPD	DRN	DPT	SPD	DRN
0	0.0	999.9	67	4.8	303.4	134	2.2	38.9
1	0.0	999.9	68	4.6	302.2	135	2.0	38.1
2	0.0	999.9	69	4.4	300.8	136	2.0	36.6
3	0.0	999.9	70	4.4	299.1	137	2.0	36.1
4	0.0	999.9	71	4.4	297.0	138	2.0	35.9
5	0.0	999.9	72	4.4	294.2	139	2.1	36.8
6	4.5	5.8	73	4.3	292.3	140	2.2	39.0
7	4.6	1.1	74	4.2	292.1	141	2.4	40.8
8	4.7	355.7	75	4.1	294.6	142	2.6	41.8
9	4.9	350.8	76	4.0	297.6	143	2.7	41.8
10	5.1	343.7	77	3.7	301.6	144	2.9	38.6
11	5.3	336.6	78	3.3	305.0	145	3.0	35.5
12	5.5	330.0	79	3.0	310.1	146	3.1	30.0
13	5.7	322.9	80	2.9	311.4	147	3.2	24.1
14	5.7	315.6	81	2.9	311.6	148	3.4	18.5
15	5.8	307.9	82	2.9	313.8	149	3.5	15.0
16	5.7	300.6	83	2.8	318.9	150	3.8	12.9
17	5.5	294.0	84	2.7	322.2	151	3.5	9.9
18	5.2	287.4	85	2.5	324.4	152	2.8	7.7
19	5.0	282.3	86	2.4	325.0	153	2.5	11.8
20	4.7	278.4	87	2.6	326.0	154	2.5	15.4
21	4.4	275.4	88	2.9	324.8	155	2.4	17.1
22	4.0	274.5	89	3.2	325.0	156	2.4	18.0
23	3.7	271.9	90	3.5	327.3	157	2.4	18.0
24	3.6	269.1	91	3.7	329.5	158	2.2	18.3
25	3.5	266.6	92	3.8	330.7	159	2.1	19.6
26	3.3	263.9	93	3.7	332.0	160	2.0	23.2
27	3.1	260.5	94	3.7	332.8	161	1.9	27.0
28	3.1	260.9	95	3.8	332.6	162	1.8	30.4
29	2.7	254.9	96	3.9	331.8	163	1.7	32.8
30	2.4	250.1	97	4.1	331.9	164	1.8	32.9
31	2.0	244.7	98	4.2	332.7	165	1.9	31.4
32	1.8	236.7	99	4.2	335.8	166	2.1	28.1
33	1.9	220.0	100	4.2	339.1	167	2.3	24.2
34	1.7	207.9	101	4.0	343.0	168	2.6	20.1
35	1.6	193.7	102	3.9	343.7	169	2.7	17.2
36	1.4	177.3	103	3.7	343.1	170	2.8	15.6
37	1.2	156.6	104	3.7	342.5	171	2.8	16.0
38	1.3	131.0	105	3.8	344.2	172	2.7	18.0
39	1.6	111.4	106	3.9	346.6	173	2.5	21.6
40	1.9	98.7	107	3.9	349.3	174	2.3	25.5
41	2.2	87.9	108	4.0	351.9	175	2.1	29.5
42	2.5	77.4	109	3.8	354.4	176	1.8	34.0
43	2.8	68.4	110	3.6	357.0	177	1.6	38.2
44	3.1	58.8	111	3.3	359.7	178	1.4	42.1
45	3.3	54.0	112	3.1	2.0	179	1.3	45.3
46	3.5	47.5	113	2.9	3.9	180	1.0	50.5
47	3.8	44.1	114	2.8	5.0	181	0.8	59.1
48	4.0	40.4	115	2.8	2.1	182	0.5	77.1
49	4.2	36.3	116	2.9	358.4	183	0.3	119.8
50	4.5	33.1	117	3.0	356.1	184	0.4	172.7
51	4.7	29.8	118	3.1	355.4	185	0.6	201.5
52	4.9	25.7	119	3.2	356.5	186	0.9	215.3
53	4.9	20.2	120	3.0	359.0	187	1.0	221.6
54	5.1	14.2	121	3.0	2.8	188	1.1	223.5
55	5.2	6.9	122	2.9	6.9	189	1.2	224.1
56	5.4	1.0	123	2.9	11.1	190	1.2	224.1
57	5.7	355.4	124	3.0	10.8			
58	6.1	350.0	125	3.0	10.8			
59	6.3	344.6	126	2.8	9.9			
60	6.5	339.5	127	2.8	11.8			
61	6.5	332.6	128	2.9	14.5			
62	6.4	325.4	129	2.9	16.5			
63	6.3	318.4	130	2.9	19.4			
64	5.7	313.0	131	2.9	24.5			
65	5.4	309.3	132	2.7	29.6			
66	5.0	306.0	133	2.4	34.8			

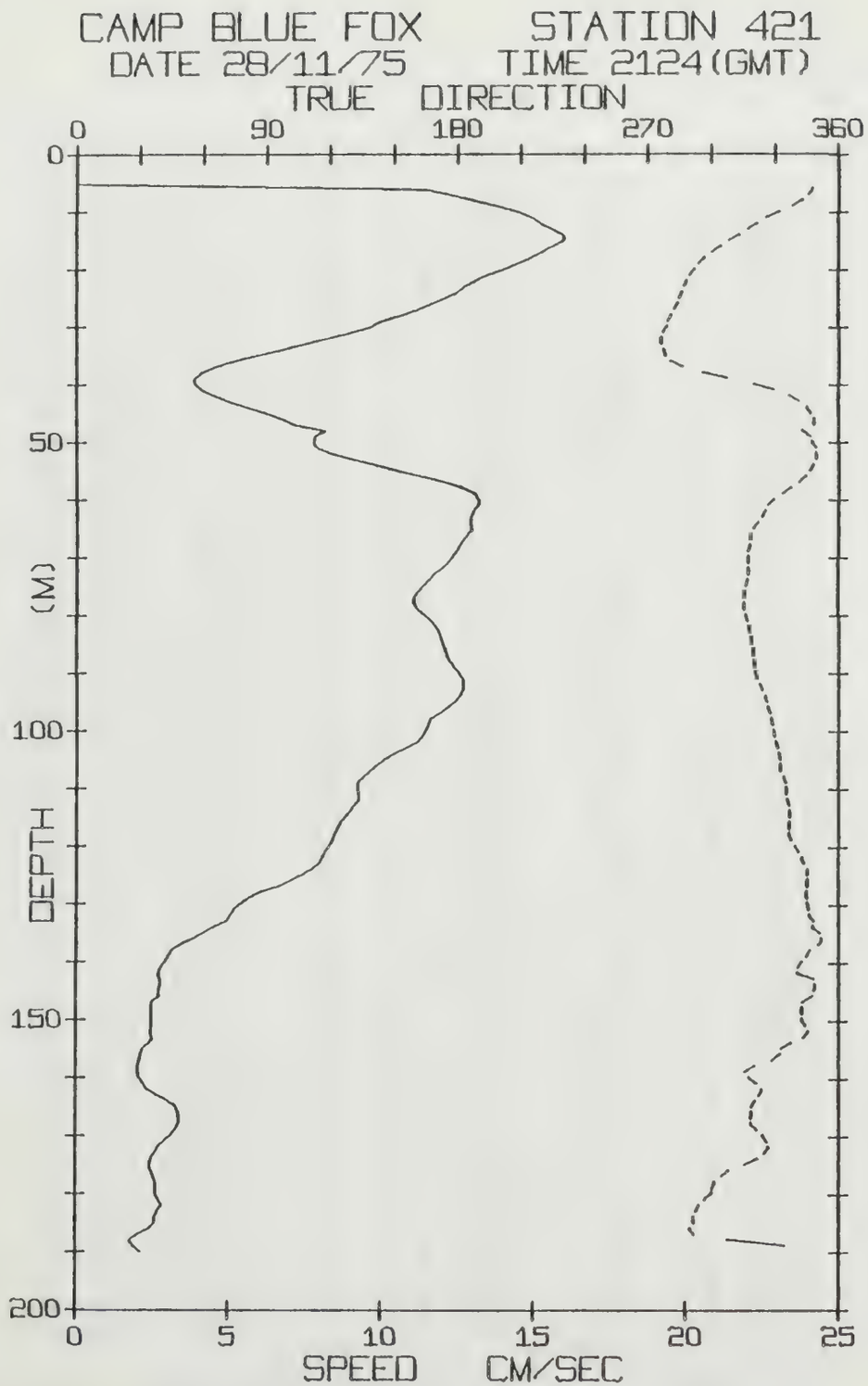
CAMP BLUE FOX STATION 421
DATE 28/11/75 TIME 2124(GMT)
TRUE DIRECTION
0 90 180 270 360
0 50 100 150 200
DEPTH (M)
0 5 10 15 20 25
SPEED CM/SEC

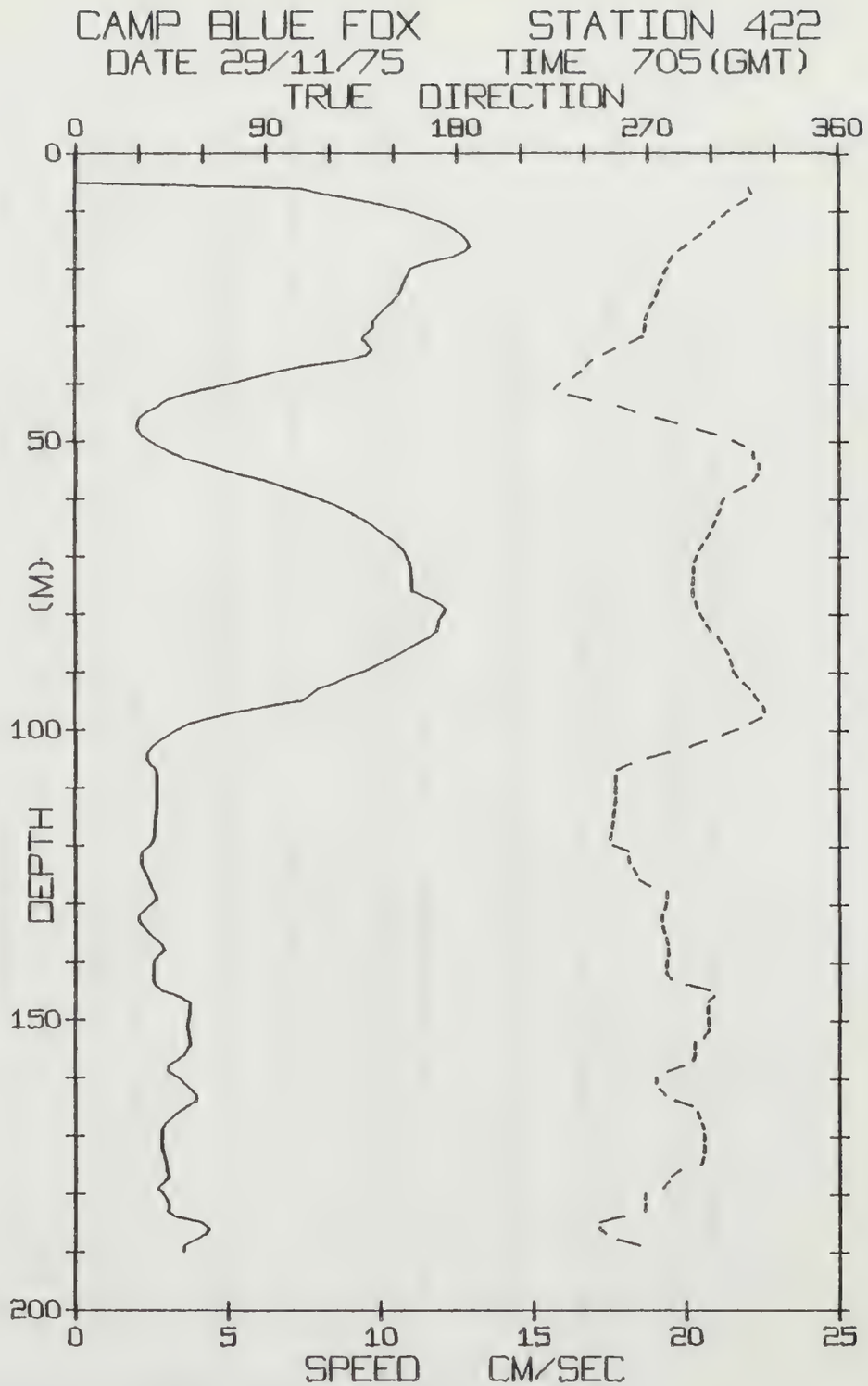
CAMP BLUE FOX STATION 422
DATE 29/11/75 TIME 705(GMT)
TRUE DIRECTION
0 90 180 270 360
0 50 100 150 200
DEPTH (M)
0 5 10 15 20 25
SPEED CM/SEC

BLUE FOX STATION 421 (190M.) 28/NOV/75 2124 GMT
LAT= 73.1345N LONG= 136.8219W LTER= 1. LGER= 1.
NIVEL= 6.4 EIVEL= -7.2 NVER= 0. EVER= 0.

DPT	SPD	DRN	DPT	SPD	DRN	DPT	SPD	DRN
0	0.0	999.9	67	12.7	318.1	134	4.5	347.8
1	0.0	999.9	68	12.6	317.8	135	4.2	351.5
2	0.0	999.9	69	12.4	317.3	136	3.9	352.3
3	0.0	999.9	70	12.3	317.2	137	3.4	350.8
4	0.0	999.9	71	12.2	317.7	138	3.1	346.2
5	0.0	999.9	72	12.0	317.9	139	3.0	344.6
6	11.5	347.6	73	11.7	317.6	140	2.9	342.4
7	12.4	345.9	74	11.5	316.9	141	2.8	340.6
8	13.1	342.6	75	11.4	316.2	142	2.7	340.2
9	13.9	338.1	76	11.2	315.5	143	2.8	348.5
10	14.6	331.9	77	11.1	315.2	144	2.7	349.3
11	15.0	326.1	78	11.1	315.5	145	2.7	348.2
12	15.3	321.4	79	11.2	316.0	146	2.7	347.1
13	15.7	317.4	80	11.5	316.7	147	2.5	342.5
14	16.0	313.0	81	11.7	317.6	148	2.5	342.5
15	16.0	308.5	82	11.8	318.2	149	2.5	342.4
16	15.6	304.2	83	11.9	318.9	150	2.5	342.7
17	15.2	300.2	84	12.0	319.2	151	2.5	344.8
18	14.9	296.6	85	12.1	319.6	152	2.4	345.9
19	14.4	293.9	86	12.1	320.1	153	2.5	343.3
20	14.0	291.8	87	12.2	320.5	154	2.4	337.6
21	13.4	289.5	88	12.3	320.9	155	2.2	332.7
22	13.1	288.0	89	12.4	321.2	156	2.1	332.0
23	12.7	286.8	90	12.6	321.5	157	2.1	328.7
24	12.5	285.8	91	12.7	322.3	158	2.0	320.2
25	12.1	284.7	92	12.7	323.5	159	2.1	316.0
26	11.6	283.6	93	12.7	324.7	160	2.1	318.0
27	11.2	282.2	94	12.6	325.8	161	2.2	321.8
28	10.6	280.7	95	12.4	326.6	162	2.4	324.0
29	10.0	279.3	96	12.2	327.4	163	2.7	322.3
30	9.6	278.5	97	11.9	328.2	164	3.0	320.4
31	9.0	277.0	98	11.6	328.9	165	3.3	318.9
32	8.2	276.2	99	11.5	329.5	166	3.4	318.5
33	7.4	276.7	100	11.5	330.0	167	3.4	318.5
34	6.7	277.8	101	11.4	330.6	168	3.3	318.9
35	5.9	278.8	102	11.2	331.1	169	3.2	321.7
36	5.1	281.0	103	10.9	331.9	170	3.1	324.4
37	4.5	286.7	104	10.5	332.7	171	2.9	326.4
38	4.0	296.1	105	10.1	332.9	172	2.7	327.2
39	3.8	308.0	106	9.9	333.1	173	2.6	324.9
40	3.9	320.1	107	9.6	333.2	174	2.5	321.8
41	4.2	329.6	108	9.4	334.6	175	2.4	315.6
42	4.6	336.8	109	9.2	335.6	176	2.5	308.0
43	5.1	341.5	110	9.3	335.5	177	2.6	304.7
44	5.7	344.8	111	9.3	335.8	178	2.6	301.6
45	6.3	347.3	112	9.3	336.4	179	2.7	300.2
46	6.8	348.7	113	9.1	337.3	180	2.6	299.7
47	7.2	348.5	114	9.0	337.0	181	2.7	296.5
48	8.2	343.0	115	8.8	336.7	182	2.8	293.8
49	7.8	346.5	116	8.7	336.3	183	2.7	292.5
50	7.8	347.8	117	8.6	336.3	184	2.6	291.4
51	8.0	349.8	118	8.5	337.0	185	2.6	292.0
52	8.4	350.0	119	8.4	338.3	186	2.4	289.8
53	9.1	349.5	120	8.3	339.9	187	2.1	291.9
54	9.8	348.0	121	8.2	341.5	188	1.8	308.1
55	10.6	346.5	122	8.1	342.8	189	1.9	334.5
56	11.4	344.3	123	8.0	344.0	190	2.1	344.8
57	12.1	341.5	124	7.8	345.5			
58	12.7	337.6	125	7.4	345.3			
59	13.1	333.6	126	7.0	344.9			
60	13.2	329.9	127	6.7	345.3			
61	13.2	326.8	128	6.1	344.4			
62	13.0	325.4	129	5.7	345.4			
63	12.9	323.9	130	5.4	345.9			
64	13.0	322.1	131	5.2	346.3			
65	13.0	320.0	132	5.0	346.6			
66	12.8	318.6	133	4.9	348.8			

BLUE FOX STATION 422 (190M.) 29/NOV/75 705 GMT
LAT= 73.1445N LONG= 136.9021W LTER= 1. LGER= 1.
NIVEL= 2.1 EIVEL= -8.0 NVER= 0. EVER= 0.

DPT	SPD	DRN	DPT	SPD	DRN	DPT	SPD	DRN
0	0.0	999.9	67	10.3	297.4	134	2.3	277.3
1	0.0	999.9	68	10.6	295.6	135	2.4	277.9
2	0.0	999.9	69	10.8	294.0	136	2.6	278.7
3	0.0	999.9	70	10.9	292.6	137	2.8	279.4
4	0.0	999.9	71	11.0	291.8	138	3.0	279.7
5	0.0	999.9	72	11.0	291.1	139	2.7	278.9
6	7.4	318.0	73	11.0	291.1	140	2.6	278.4
7	8.2	319.2	74	11.0	291.1	141	2.6	278.4
8	9.3	316.7	75	11.0	291.0	142	2.6	278.4
9	10.2	312.4	76	11.0	291.0	143	2.6	280.7
10	10.9	308.3	77	11.4	291.7	144	2.6	287.7
11	11.5	305.1	78	11.8	292.6	145	2.8	298.9
12	12.0	301.6	79	12.1	293.7	146	3.4	301.1
13	12.4	298.5	80	12.0	294.8	147	3.8	298.0
14	12.7	295.4	81	11.9	296.3	148	3.7	298.2
15	12.8	291.9	82	11.9	297.9	149	3.7	298.2
16	13.0	288.0	83	11.8	299.9	150	3.7	298.5
17	12.7	284.2	84	11.6	302.9	151	3.7	298.7
18	12.3	281.3	85	11.3	304.8	152	3.7	298.2
19	11.5	279.7	86	10.9	306.7	153	3.8	295.9
20	10.9	278.5	87	10.6	308.2	154	3.8	291.8
21	10.9	277.2	88	10.2	309.3	155	3.7	291.9
22	10.8	276.0	89	9.8	310.0	156	3.6	292.1
23	10.7	275.1	90	9.4	310.6	157	3.3	290.7
24	10.6	274.3	91	8.9	312.6	158	3.0	286.3
25	10.5	273.3	92	8.5	315.2	159	3.1	278.5
26	10.3	272.0	93	7.9	318.2	160	3.4	273.5
27	10.1	270.5	94	7.7	320.2	161	3.6	273.5
28	9.9	269.4	95	7.4	322.2	162	3.8	275.4
29	9.7	268.5	96	6.3	324.6	163	4.0	278.2
30	9.8	268.6	97	5.3	325.4	164	4.0	282.4
31	9.6	267.7	98	4.4	323.3	165	3.7	290.9
32	9.4	266.9	99	3.7	318.0	166	3.4	293.5
33	9.6	261.5	100	3.3	312.4	167	3.1	294.6
34	9.7	254.2	101	3.0	305.1	168	2.9	295.7
35	9.5	249.1	102	2.7	297.5	169	2.8	296.4
36	8.9	243.3	103	2.5	289.4	170	2.8	296.4
37	7.4	240.8	104	2.3	279.7	171	2.8	296.4
38	6.5	238.4	105	2.4	269.2	172	2.8	296.2
39	5.8	234.4	106	2.5	261.8	173	2.9	295.8
40	5.0	228.4	107	2.7	255.2	174	3.0	295.4
41	4.2	225.7	108	2.7	254.5	175	3.0	294.4
42	3.4	232.4	109	2.7	254.5	176	3.0	284.5
43	2.9	242.9	110	2.7	254.5	177	3.1	280.7
44	2.7	256.0	111	2.7	254.5	178	2.9	279.3
45	2.3	264.0	112	2.7	254.5	179	2.7	276.6
46	2.1	273.7	113	2.7	254.1	180	2.9	268.4
47	2.0	283.8	114	2.6	253.8	181	3.0	267.9
48	2.1	293.2	115	2.6	253.4	182	3.1	268.7
49	2.2	302.7	116	2.6	253.1	183	3.0	267.9
50	2.5	310.1	117	2.6	252.6	184	3.3	258.2
51	2.8	315.3	118	2.6	252.3	185	4.1	246.8
52	3.2	319.3	119	2.5	251.8	186	4.4	246.6
53	3.6	320.3	120	2.4	253.7	187	4.3	249.8
54	4.3	322.5	121	2.2	260.8	188	4.0	255.5
55	4.9	322.7	122	2.1	260.7	189	3.6	265.8
56	5.6	321.2	123	2.2	261.3	190	3.6	265.8
57	6.3	319.2	124	2.3	263.1			
58	6.9	316.1	125	2.4	264.8			
59	7.4	310.8	126	2.5	265.9			
60	8.0	305.7	127	2.5	270.9			
61	8.5	304.4	128	2.6	278.6			
62	8.8	303.7	129	2.7	278.9			
63	9.2	302.7	130	2.5	278.2			
64	9.6	301.5	131	2.3	277.4			
65	9.8	300.4	132	2.1	276.3			
66	10.1	299.1	133	2.1	276.5			

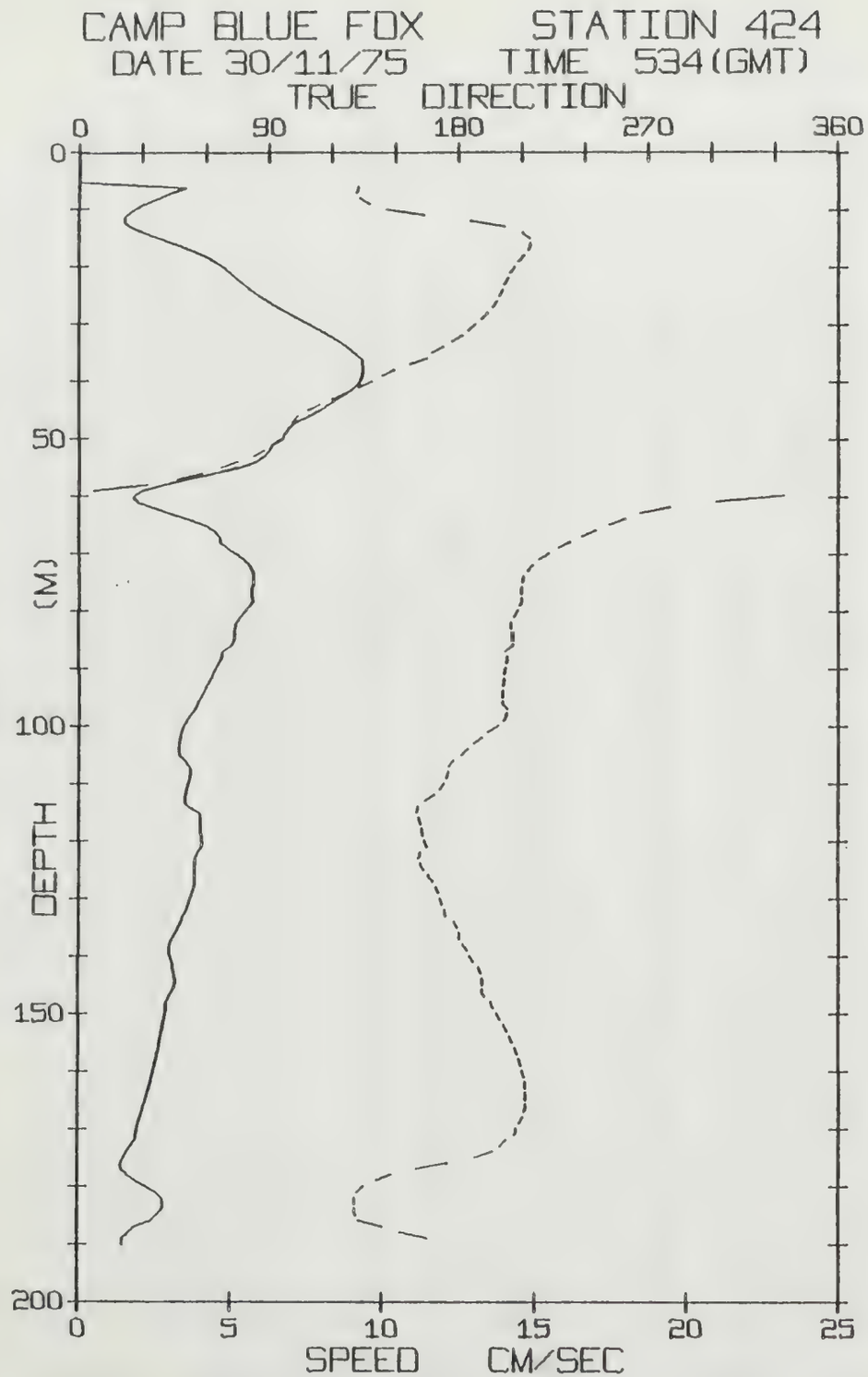
CAMP BLUE FOX STATION 424
DATE 30/11/75 TIME 534(GMT)
TRUE DIRECTION
0 90 180 270 360
DEPTH (M)
0 50 100 150 200
0 5 10 15 20 25
SPEED CM/SEC

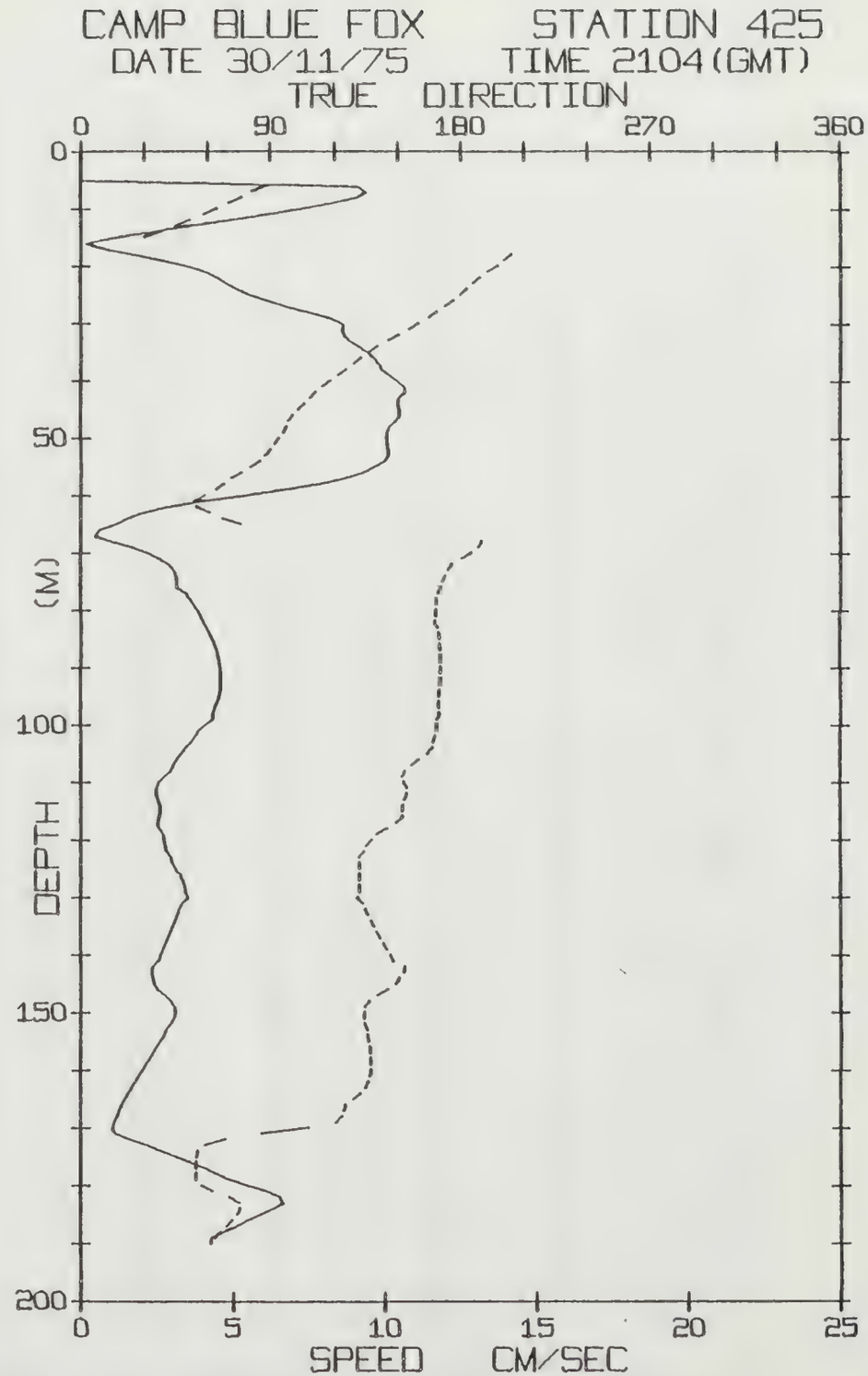
CAMP BLUE FOX STATION 425
DATE 30/11/75 TIME 2104(GMT)
TRUE DIRECTION
0 90 180 270 360
DEPTH (M)
0 50 100 150 200
0 5 10 15 20 25
SPEED CM/SEC

BLUE FOX STATION 424 (190M.) 30/NOV/75 534 GMT
LAT= 73.1359N LONG= 136.9669W LTER= 8. LGER= 22.
NIVEL= -4.0 EIVEL= 0.5 NVER= 0. EVER= 1.

DPT	SPD	DRN	DPT	SPD	DRN	DPT	SPD	DRN
0	0.0	999.9	67	4.7	238.8	134	3.3	178.1
1	0.0	999.9	68	4.7	232.8	135	3.2	180.0
2	0.0	999.9	69	4.9	227.8	136	3.1	180.6
3	0.0	999.9	70	5.2	222.9	137	3.1	180.8
4	0.0	999.9	71	5.5	218.2	138	3.0	182.8
5	0.0	999.9	72	5.7	215.2	139	3.0	184.6
6	3.5	132.3	73	5.8	212.8	140	3.0	185.8
7	3.0	131.5	74	5.8	210.8	141	3.1	187.6
8	2.5	133.3	75	5.7	210.2	142	3.1	190.2
9	2.1	138.0	76	5.7	209.8	143	3.2	191.3
10	1.8	146.0	77	5.7	210.0	144	3.2	191.9
11	1.5	163.7	78	5.8	210.5	145	3.1	191.6
12	1.5	185.8	79	5.6	209.1	146	3.1	191.4
13	1.8	202.1	80	5.5	207.8	147	3.0	192.7
14	2.2	210.2	81	5.3	206.3	148	2.9	195.7
15	2.7	213.7	82	5.2	204.8	149	2.9	196.9
16	3.2	214.0	83	5.1	204.9	150	2.8	198.6
17	3.7	212.8	84	5.1	205.9	151	2.8	200.3
18	4.1	210.7	85	5.1	206.4	152	2.8	201.9
19	4.5	208.4	86	5.0	205.9	153	2.7	203.4
20	4.8	206.2	87	4.7	202.2	154	2.7	204.8
21	5.0	204.3	88	4.7	203.3	155	2.6	206.1
22	5.2	202.9	89	4.6	202.7	156	2.6	207.3
23	5.5	201.6	90	4.5	202.1	157	2.6	208.4
24	5.7	200.6	91	4.4	201.6	158	2.5	209.3
25	6.0	199.1	92	4.3	201.3	159	2.5	210.2
26	6.3	197.6	93	4.2	201.1	160	2.4	210.9
27	6.6	196.2	94	4.1	201.0	161	2.4	211.5
28	6.9	193.8	95	4.0	201.1	162	2.3	211.9
29	7.3	191.0	96	3.9	201.4	163	2.3	212.1
30	7.6	187.8	97	3.8	203.6	164	2.2	212.2
31	8.0	184.9	98	3.7	202.8	165	2.2	212.0
32	8.3	181.4	99	3.5	201.6	166	2.1	211.6
33	8.6	176.8	100	3.4	198.7	167	2.1	211.0
34	8.9	172.3	101	3.3	194.4	168	2.0	210.1
35	9.1	167.3	102	3.3	191.2	169	2.0	208.9
36	9.3	165.0	103	3.3	187.7	170	1.9	207.3
37	9.4	156.8	104	3.3	184.7	171	1.9	206.6
38	9.3	149.5	105	3.3	181.4	172	1.8	202.4
39	9.3	143.9	106	3.5	177.6	173	1.7	199.9
40	9.2	138.7	107	3.7	175.4	174	1.6	196.4
41	9.0	132.6	108	3.7	174.9	175	1.5	188.4
42	8.8	126.3	109	3.6	174.3	176	1.4	174.9
43	8.5	119.9	110	3.6	173.1	177	1.5	160.1
44	8.2	114.1	111	3.5	171.3	178	1.7	148.4
45	7.9	108.8	112	3.5	168.6	179	1.9	141.2
46	7.6	103.7	113	3.5	164.2	180	2.2	135.1
47	7.1	101.2	114	3.6	160.9	181	2.6	132.0
48	6.9	99.7	115	4.0	160.3	182	2.8	130.8
49	6.7	98.0	116	4.0	161.7	183	2.8	130.6
50	6.7	95.9	117	4.0	162.6	184	2.7	131.1
51	6.3	91.6	118	4.0	163.2	185	2.6	131.8
52	6.2	87.7	119	4.1	163.9	186	2.4	133.2
53	6.1	83.0	120	4.0	164.5	187	1.8	144.3
54	5.8	75.3	121	4.0	165.6	188	1.6	152.7
55	5.2	67.6	122	3.9	162.2	189	1.4	165.6
56	4.4	58.3	123	3.8	161.1	190	1.4	170.7
57	3.5	47.0	124	3.8	162.4			
58	2.7	32.6	125	3.8	164.0			
59	2.0	6.6	126	3.8	166.0			
60	1.8	334.5	127	3.8	168.4			
61	2.0	302.4	128	3.8	169.8			
62	2.5	280.3	129	3.7	170.9			
63	3.1	266.4	130	3.6	171.9			
64	3.7	258.9	131	3.6	172.8			
65	4.2	251.8	132	3.5	173.9			
66	4.5	245.3	133	3.4	174.4			

BLUE FOX STATION 425 (190M.) 30/NOV/75 2104 GMT
LAT= 73.1182N LONG= 136.9315W LTER= 1. LGER= 2.
NIVEL= -2.7 EIVEL= 4.9 NVER= 0. EVER= 0.

DPT	SPD	DRN	DPT	SPD	DRN	DPT	SPD	DRN
0	0.0	999.9	67	0.4	161.3	134	3.1	137.6
1	0.0	999.9	68	1.0	189.9	135	3.0	139.0
2	0.0	999.9	69	1.7	188.2	136	2.9	140.5
3	0.0	999.9	70	2.2	184.7	137	2.8	141.9
4	0.0	999.9	71	2.6	180.4	138	2.7	143.5
5	0.0	999.9	72	2.9	175.8	139	2.7	145.1
6	9.1	88.4	73	3.1	173.7	140	2.6	146.7
7	9.4	80.8	74	3.2	172.4	141	2.5	148.4
8	9.0	75.9	75	3.2	171.3	142	2.3	153.3
9	8.2	70.0	76	3.2	170.1	143	2.4	152.6
10	7.1	64.2	77	3.5	169.0	144	2.4	150.6
11	6.0	58.1	78	3.6	168.2	145	2.4	148.9
12	4.7	51.5	79	3.7	168.5	146	2.6	145.4
13	3.4	44.6	80	3.9	167.9	147	2.8	140.1
14	2.2	37.9	81	4.0	167.8	148	3.0	136.5
15	1.1	29.8	82	4.1	167.2	149	3.1	134.4
16	0.2	322.1	83	4.2	169.5	150	3.1	133.9
17	0.8	213.6	84	4.3	169.9	151	3.0	134.6
18	1.8	203.7	85	4.4	170.2	152	2.9	134.9
19	2.7	200.6	86	4.4	170.4	153	2.8	136.1
20	3.6	197.6	87	4.5	170.5	154	2.7	136.1
21	4.2	192.8	88	4.5	170.4	155	2.6	136.8
22	4.5	189.0	89	4.6	170.3	156	2.5	137.2
23	4.8	185.9	90	4.6	170.2	157	2.3	137.5
24	5.2	182.8	91	4.6	170.0	158	2.2	137.6
25	5.6	179.7	92	4.6	169.8	159	2.1	137.6
26	6.2	176.4	93	4.6	169.6	160	2.0	137.3
27	6.8	172.6	94	4.6	169.4	161	1.9	136.7
28	7.5	168.8	95	4.5	169.3	162	1.8	135.7
29	8.2	164.5	96	4.5	169.1	163	1.6	134.3
30	8.6	159.7	97	4.4	168.9	164	1.5	132.4
31	8.6	155.6	98	4.3	169.8	165	1.4	128.8
32	8.7	150.4	99	4.3	168.2	166	1.3	125.3
33	8.9	145.6	100	4.1	168.1	167	1.2	124.0
34	9.2	140.4	101	3.8	167.7	168	1.2	123.1
35	9.5	136.3	102	3.7	167.1	169	1.1	120.6
36	9.7	132.5	103	3.6	166.5	170	1.0	107.5
37	9.8	129.5	104	3.4	166.1	171	1.2	85.6
38	9.9	125.6	105	3.3	163.6	172	1.6	68.1
39	10.2	121.8	106	3.1	159.9	173	2.2	58.4
40	10.4	117.8	107	3.0	156.3	174	2.6	55.1
41	10.7	114.2	108	2.9	153.1	175	3.1	54.5
42	10.6	111.0	109	2.7	151.8	176	3.6	54.3
43	10.4	108.6	110	2.5	153.1	177	4.1	54.6
44	10.4	105.6	111	2.5	154.7	178	4.5	54.4
45	10.5	102.8	112	2.5	153.9	179	4.9	54.7
46	10.5	100.1	113	2.6	152.9	180	5.5	57.5
47	10.3	98.1	114	2.6	152.0	181	6.1	62.8
48	10.1	97.0	115	2.6	152.0	182	6.6	70.5
49	10.0	95.7	116	2.6	152.0	183	6.7	75.2
50	10.0	93.6	117	2.5	149.2	184	6.3	75.2
51	10.1	91.9	118	2.6	144.7	185	5.9	73.6
52	10.1	89.8	119	2.7	140.0	186	5.5	71.4
53	10.1	87.3	120	2.8	137.5	187	5.1	68.8
54	10.0	84.6	121	2.8	135.1	188	4.7	65.7
55	9.6	80.4	122	2.9	133.8	189	4.3	63.3
56	9.3	76.1	123	3.0	131.6	190	4.3	63.3
57	8.7	71.0	124	3.0	132.4			
58	7.8	67.5	125	3.1	131.9			
59	6.6	64.0	126	3.3	132.0			
60	5.3	58.8	127	3.4	132.0			
61	3.9	53.6	128	3.5	132.1			
62	2.8	54.9	129	3.5	131.5			
63	2.0	61.4	130	3.6	130.8			
64	1.5	67.4	131	3.3	133.8			
65	1.1	76.1	132	3.2	135.0			
66	0.6	87.5	133	3.1	136.3			

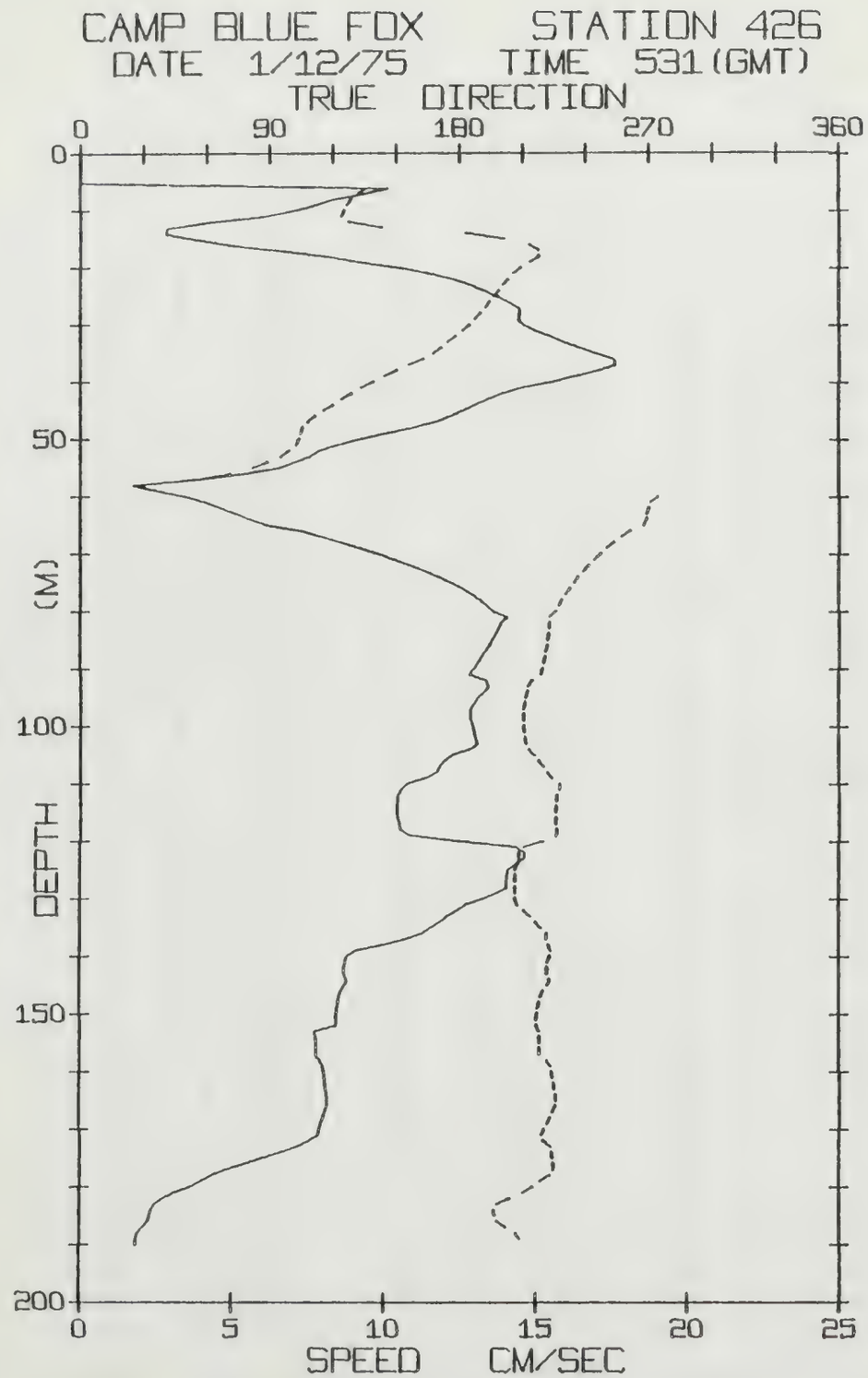
CAMP BLUE FOX STATION 426
DATE 1/12/75 TIME 531(GMT)
TRUE DIRECTION
0 90 180 270 360
DEPTH (M)
0 50 100 150 200
0 5 10 15 20 25
SPEED CM/SEC

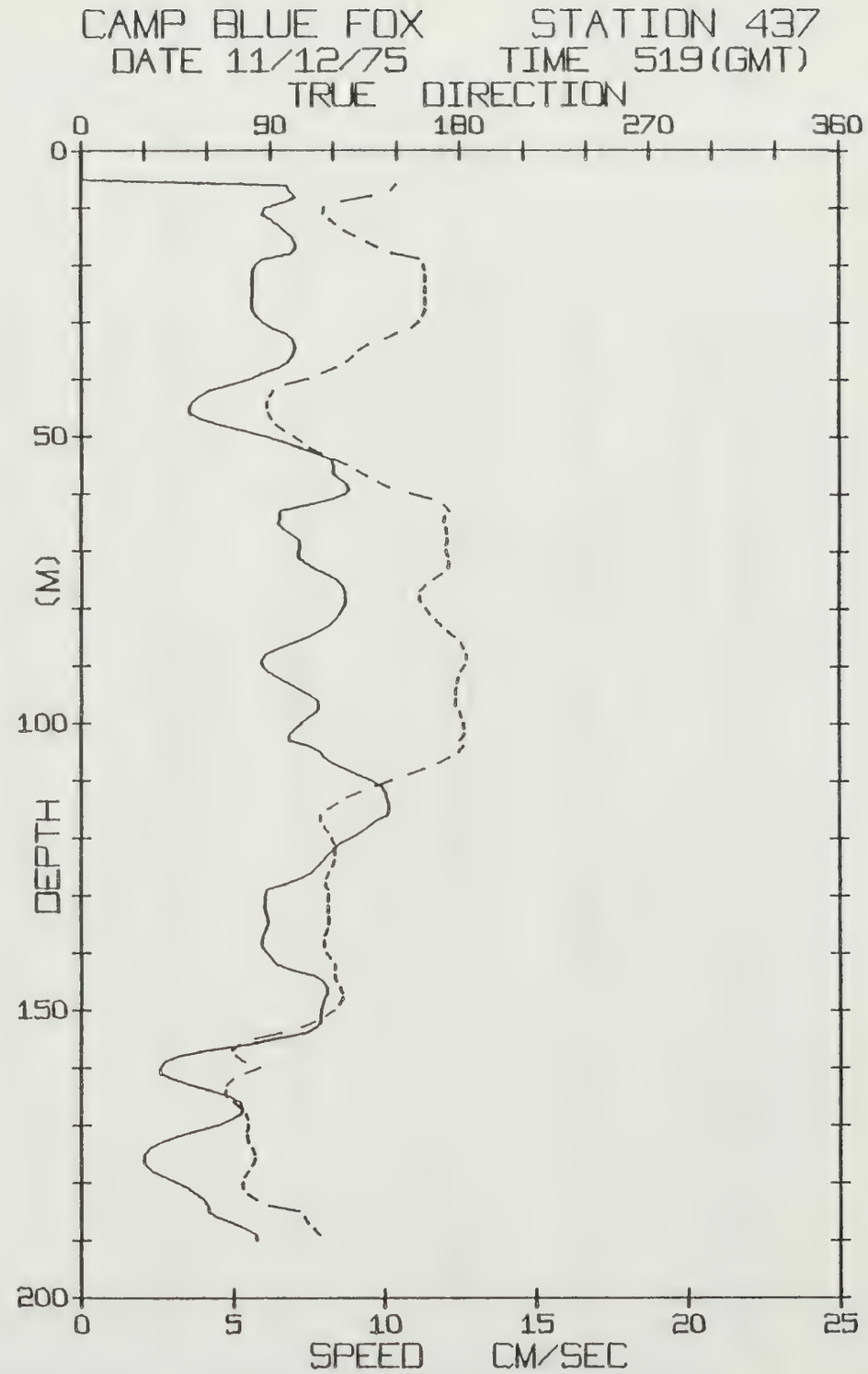
CAMP BLUE FOX STATION 437
DATE 11/12/75 TIME 519(GMT)
TRUE DIRECTION
0 90 180 270 360
DEPTH (M)
0 50 100 150 200
0 5 10 15 20 25
SPEED CM/SEC

BLUE FOX STATION 426 (190M.) 1/DEC/75 531 GMT
LAT= 73.1019N LONG= 136.8577W LTER= 1. LGER= 2.
NIVEL= -9.1 EIVEL= 1.7 NVER= 0. EVER= 0.

DPT	SPD	DRN	DPT	SPD	DRN	DPT	SPD	DRN
0	0.0	999.9	67	8.0	257.0	134	11.9	216.3
1	0.0	999.9	68	8.7	253.3	135	11.5	218.8
2	0.0	999.9	69	9.3	250.0	136	11.3	221.1
3	0.0	999.9	70	9.9	247.0	137	10.8	221.3
4	0.0	999.9	71	10.4	244.1	138	10.0	222.5
5	0.0	999.9	72	10.9	241.4	139	9.1	223.5
6	10.2	136.8	73	11.4	238.9	140	8.8	222.4
7	9.4	131.8	74	11.8	236.6	141	8.7	221.5
8	8.3	128.5	75	12.2	234.4	142	8.7	221.1
9	7.7	126.7	76	12.6	232.3	143	8.7	221.7
10	7.0	125.0	77	12.9	230.4	144	8.8	222.9
11	6.0	124.0	78	13.2	228.6	145	8.7	221.3
12	4.2	127.4	79	13.4	226.9	146	8.6	219.4
13	2.9	143.5	80	13.6	225.4	147	8.5	218.0
14	2.8	183.1	81	14.1	222.6	148	8.5	217.4
15	3.9	201.3	82	13.9	222.9	149	8.5	216.8
16	5.0	213.3	83	13.8	222.5	150	8.4	216.3
17	6.7	218.1	84	13.7	222.1	151	8.4	216.4
18	8.2	217.9	85	13.6	221.7	152	8.4	216.6
19	9.3	213.8	86	13.5	221.3	153	7.7	218.2
20	10.6	209.0	87	13.3	220.8	154	7.8	218.1
21	11.6	205.9	88	13.2	220.3	155	7.8	217.9
22	12.3	203.2	89	13.1	219.7	156	7.8	217.7
23	12.9	200.8	90	13.0	219.1	157	7.8	217.5
24	13.4	198.6	91	12.8	218.5	158	7.9	221.1
25	13.8	196.4	92	13.4	214.4	159	8.0	223.6
26	14.2	194.3	93	13.5	212.7	160	8.1	224.1
27	14.5	192.3	94	13.3	212.0	161	8.1	224.6
28	14.5	189.8	95	13.1	211.3	162	8.1	225.0
29	14.4	187.3	96	13.0	210.7	163	8.1	225.5
30	14.7	184.6	97	12.9	210.4	164	8.2	226.0
31	15.0	181.6	98	12.9	210.4	165	8.2	226.2
32	15.6	178.1	99	12.9	210.7	166	8.1	225.1
33	16.0	174.3	100	13.0	211.1	167	8.1	224.0
34	16.5	171.2	101	13.0	211.4	168	8.0	222.7
35	17.1	167.4	102	13.1	211.8	169	7.9	221.3
36	17.6	162.6	103	13.1	212.1	170	7.9	219.8
37	17.6	156.2	104	12.9	213.3	171	7.8	218.7
38	17.1	150.4	105	12.3	215.8	172	7.5	220.0
39	16.3	144.3	106	12.0	218.0	173	7.2	223.6
40	15.5	139.0	107	11.8	220.3	174	6.6	224.2
41	14.5	133.4	108	11.8	222.2	175	6.0	224.6
42	13.9	128.7	109	11.4	224.3	176	5.4	224.7
43	13.4	124.0	110	10.8	227.9	177	4.8	224.6
44	13.0	119.9	111	10.6	227.2	178	4.3	222.6
45	12.6	115.7	112	10.5	226.2	179	4.0	218.0
46	12.2	111.4	113	10.5	226.0	180	3.6	214.6
47	11.7	107.7	114	10.4	225.7	181	3.1	209.8
48	10.9	105.3	115	10.5	225.9	182	2.7	203.6
49	10.0	104.4	116	10.5	226.2	183	2.5	197.7
50	9.2	103.5	117	10.6	226.4	184	2.3	196.4
51	8.4	102.4	118	10.6	226.6	185	2.3	197.4
52	7.8	98.9	119	10.9	225.7	186	2.2	198.5
53	7.6	95.5	120	12.5	219.6	187	2.1	202.2
54	7.0	89.1	121	14.4	210.5	188	1.9	206.8
55	6.5	81.9	122	14.7	208.4	189	1.8	209.1
56	5.4	71.4	123	14.6	207.9	190	1.8	209.1
57	3.8	56.9	124	14.3	207.0			
58	1.7	13.1	125	14.1	206.2			
59	2.6	287.0	126	14.0	206.0			
60	3.5	274.5	127	14.1	206.2			
61	4.2	271.0	128	14.1	206.2			
62	4.7	269.7	129	13.7	206.5			
63	5.2	269.0	130	13.3	206.9			
64	5.7	268.7	131	12.7	207.9			
65	6.2	267.4	132	12.4	210.7			
66	7.3	261.1	133	12.1	213.7			

BLUE FOX STATION 437 (190M.) 11/DEC/75 519 GMT
LAT= 72.9498N LONG= 136.6849W LTER= 0. LGER= 1.
NIVEL= -3.4 EIVEL= 3.1 NVER= 0. EVER= 0.

DPT	SPD	DRN	DPT	SPD	DRN	DPT	SPD	DRN
0	0.0	999.9	67	6.9	174.0	134	6.2	117.7
1	0.0	999.9	68	7.2	174.1	135	6.1	117.2
2	0.0	999.9	69	7.2	173.1	136	6.1	116.3
3	0.0	999.9	70	7.1	173.6	137	6.0	115.3
4	0.0	999.9	71	7.2	174.5	138	5.9	114.8
5	0.0	999.9	72	7.4	174.8	139	6.0	115.2
6	6.8	149.4	73	7.7	174.0	140	6.1	116.7
7	6.9	147.0	74	8.1	170.9	141	6.3	118.5
8	7.1	137.9	75	8.4	166.9	142	6.5	120.4
9	6.7	123.5	76	8.6	163.1	143	6.9	120.4
10	6.0	115.2	77	8.7	160.5	144	7.7	120.3
11	5.9	114.4	78	8.7	160.2	145	8.0	121.4
12	6.3	118.0	79	8.7	161.4	146	8.1	122.9
13	6.5	121.3	80	8.6	163.5	147	8.1	124.1
14	6.8	124.7	81	8.5	165.6	148	8.0	123.7
15	7.0	130.0	82	8.3	168.0	149	7.9	121.9
16	7.1	136.0	83	8.2	170.9	150	7.9	119.7
17	7.1	141.2	84	7.8	174.2	151	7.9	115.7
18	6.9	147.5	85	7.5	177.3	152	7.9	110.7
19	6.0	160.7	86	7.0	180.2	153	7.7	104.1
20	5.7	162.7	87	6.5	181.8	154	7.4	94.7
21	5.6	163.5	88	6.1	182.8	155	6.4	82.2
22	5.6	163.5	89	5.9	182.8	156	5.5	74.6
23	5.7	163.2	90	6.0	181.6	157	4.2	71.4
24	5.7	163.2	91	6.2	179.8	158	3.2	73.6
25	5.6	163.5	92	6.5	178.7	159	2.7	77.4
26	5.6	163.6	93	6.8	177.9	160	2.6	84.6
27	5.6	163.5	94	7.2	177.3	161	2.6	77.3
28	5.7	162.9	95	7.5	177.2	162	3.0	71.4
29	5.8	161.8	96	7.8	177.3	163	3.6	68.6
30	6.0	160.0	97	7.8	177.9	164	4.3	68.1
31	6.3	157.0	98	7.7	179.8	165	4.9	69.3
32	6.8	149.8	99	7.5	180.8	166	5.2	72.2
33	7.0	144.6	100	7.2	181.6	167	5.3	75.5
34	7.1	136.3	101	7.0	181.9	168	5.2	78.1
35	7.0	131.7	102	6.8	181.5	169	4.9	79.1
36	6.9	129.0	103	6.8	179.4	170	4.5	79.1
37	6.8	125.7	104	7.5	181.1	171	3.8	78.1
38	6.5	120.8	105	7.9	178.9	172	3.1	78.9
39	5.9	114.3	106	8.0	174.5	173	2.6	79.4
40	5.6	107.6	107	8.3	168.9	174	2.3	81.3
41	4.9	97.2	108	8.7	162.3	175	2.1	82.6
42	4.2	91.2	109	9.1	154.8	176	2.0	82.0
43	3.9	89.3	110	9.6	146.9	177	2.2	80.5
44	3.7	88.0	111	9.9	139.4	178	2.3	79.0
45	3.5	88.4	112	10.0	132.0	179	2.7	77.0
46	3.6	89.1	113	10.1	125.6	180	3.1	76.0
47	4.0	90.7	114	10.1	121.0	181	3.5	77.0
48	4.6	92.9	115	10.1	116.7	182	3.8	79.3
49	5.4	96.9	116	10.1	113.1	183	4.1	83.2
50	6.1	101.3	117	9.7	113.1	184	4.2	88.9
51	6.7	105.1	118	9.5	115.2	185	4.2	103.4
52	7.2	108.7	119	9.2	117.3	186	4.5	105.9
53	7.8	114.4	120	8.9	118.8	187	5.0	107.9
54	8.3	120.2	121	8.5	120.1	188	5.4	110.4
55	8.3	126.2	122	8.3	120.5	189	5.8	113.0
56	8.3	131.3	123	8.1	120.4	190	5.8	113.0
57	8.4	136.2	124	7.9	119.5			
58	8.7	141.2	125	7.8	118.6			
59	8.9	146.5	126	7.6	117.1			
60	8.7	156.2	127	7.2	115.9			
61	8.2	166.3	128	6.7	115.4			
62	7.4	172.6	129	6.1	117.4			
63	6.6	175.0	130	6.0	116.7			
64	6.6	172.5	131	6.0	116.6			
65	6.5	171.9	132	6.0	116.7			
66	6.7	173.4	133	6.1	117.3			

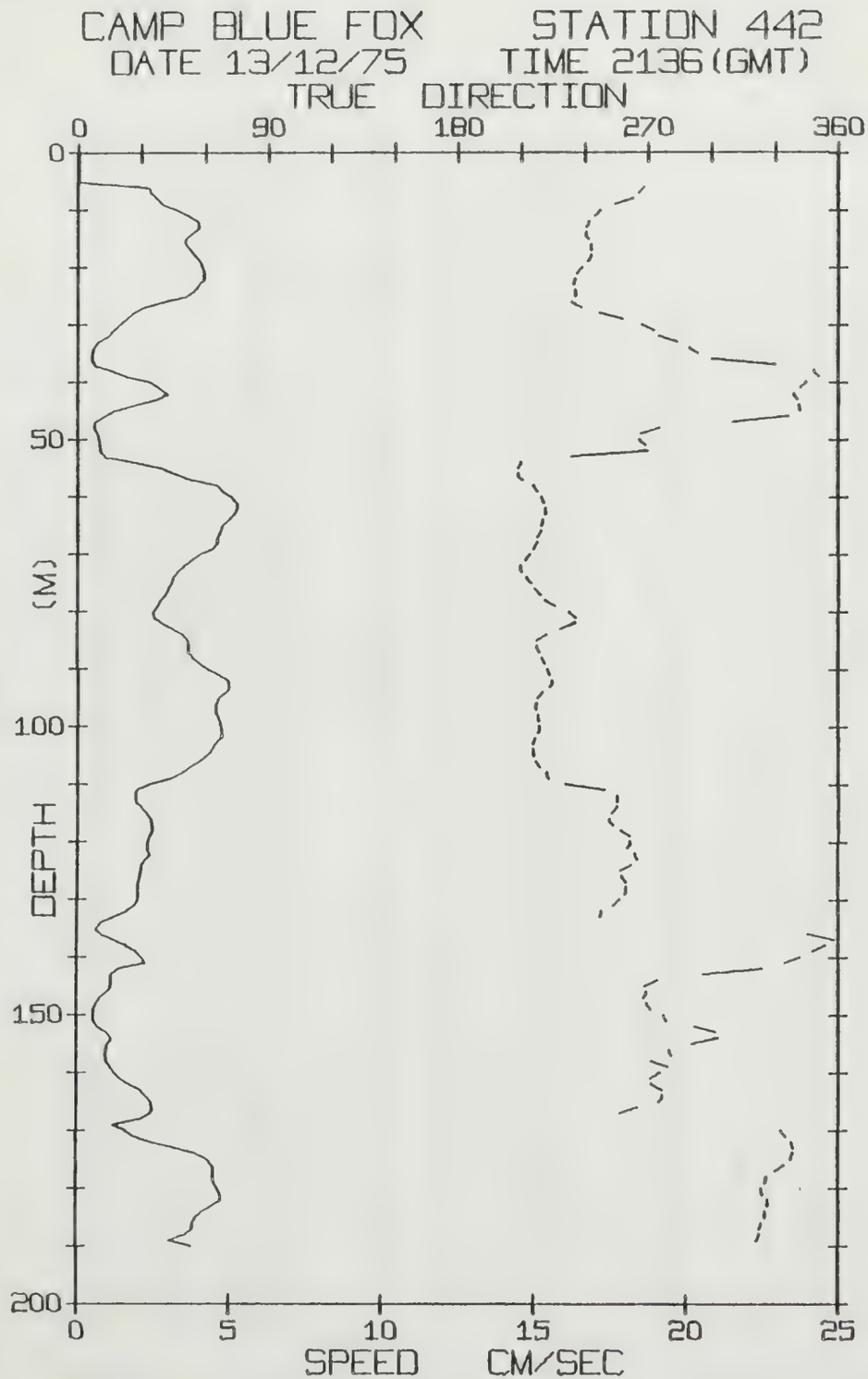
CAMP BLUE FOX
STATION 442
DATE 13/12/75
TIME 2136(GMT)
TRUE DIRECTION
0
90
180
270
360
DEPTH (M)
0
50
100
150
200
0
5
10
15
20
25
SPEED CM/SEC

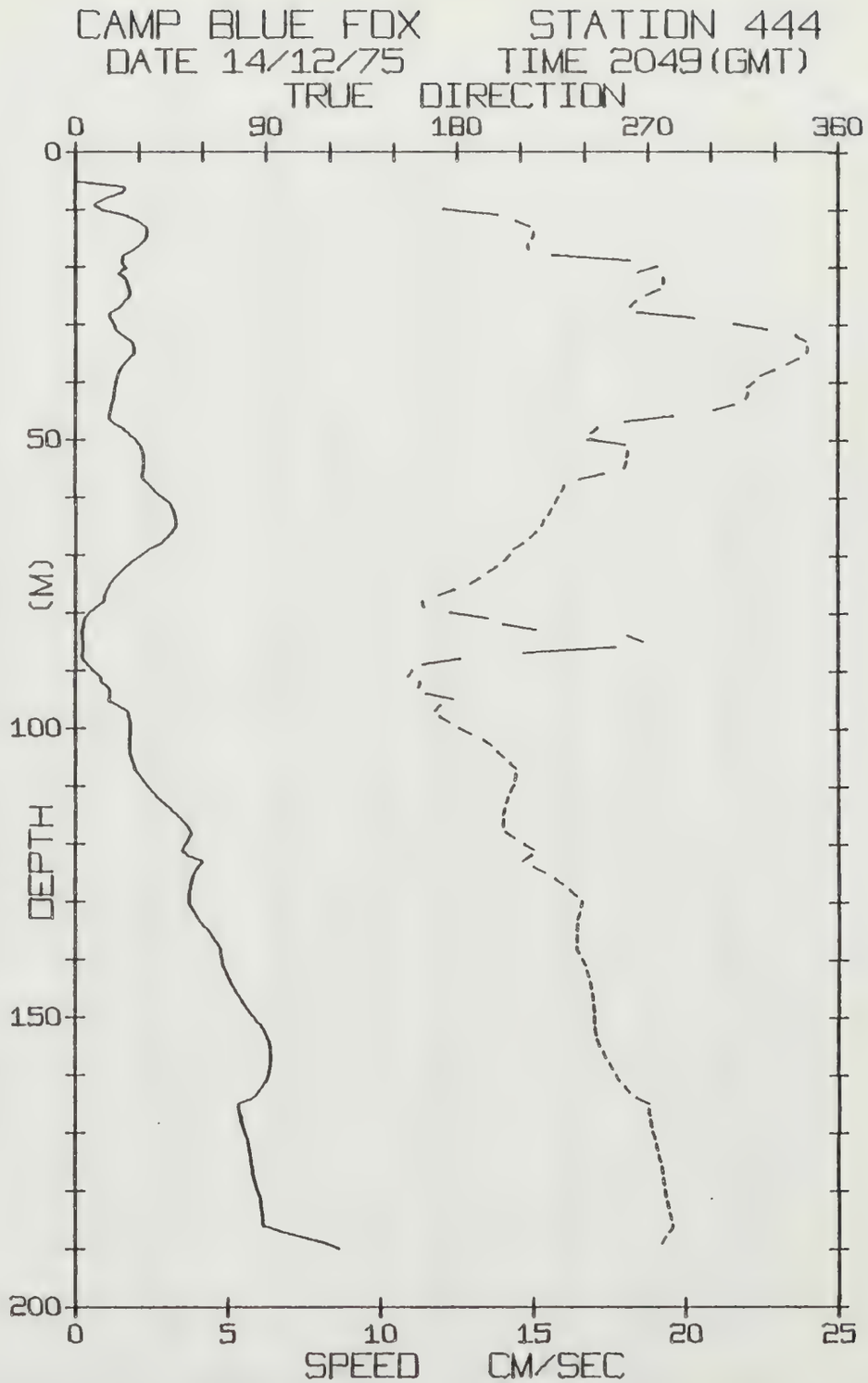
CAMP BLUE FOX
STATION 444
DATE 14/12/75
TIME 2049(GMT)
TRUE DIRECTION
0
90
180
270
360
DEPTH (M)
0
50
100
150
200
0
5
10
15
20
25
SPEED CM/SEC

BLUE FOX STATION 442 (190M.) 13/DEC/75 2136 GMT
LAT= 72.9458N LONG= 136.6963W LTER= 0. LGER= 0.
NIVEL= 1.1 EIVEL= -4.8 NVER= 0. EVER= 0.

DPT	SPD	DRN	DPT	SPD	DRN	DPT	SPD	DRN
0	0.0	999.9	67	4.6	217.1	134	0.7	262.2
1	0.0	999.9	68	4.6	216.6	135	0.6	309.6
2	0.0	999.9	69	4.4	215.4	136	0.8	345.3
3	0.0	999.9	70	4.0	213.3	137	1.2	358.1
4	0.0	999.9	71	3.7	211.5	138	1.6	353.3
5	0.0	999.9	72	3.5	209.2	139	1.9	347.8
6	2.3	267.8	73	3.3	210.2	140	2.1	341.6
7	2.4	265.3	74	3.1	212.1	141	2.2	334.3
8	2.6	262.3	75	3.0	214.7	142	1.3	323.6
9	2.8	254.1	76	2.9	216.3	143	1.1	295.9
10	3.3	247.1	77	2.9	219.0	144	1.1	274.2
11	3.7	244.5	78	2.7	221.2	145	1.1	268.3
12	4.0	241.6	79	2.6	226.0	146	0.9	269.4
13	4.0	240.3	80	2.5	232.6	147	0.7	267.9
14	3.7	240.0	81	2.5	235.5	148	0.6	269.6
15	3.5	241.7	82	2.8	234.6	149	0.5	271.5
16	3.6	242.9	83	3.1	228.3	150	0.5	277.4
17	3.7	243.2	84	3.5	221.1	151	0.6	278.9
18	3.9	242.5	85	3.6	216.8	152	0.7	291.8
19	4.0	240.9	86	3.6	217.1	153	1.0	302.5
20	4.1	238.3	87	3.6	218.4	154	1.1	303.4
21	4.2	235.9	88	3.8	219.8	155	1.0	290.6
22	4.1	234.7	89	4.0	221.2	156	0.9	279.9
23	3.9	234.3	90	4.3	222.6	157	0.9	281.3
24	3.8	235.5	91	4.7	223.8	158	1.0	271.6
25	3.5	235.2	92	5.0	224.7	159	1.1	279.6
26	2.8	233.2	93	5.0	223.4	160	1.2	275.4
27	2.1	238.2	94	4.8	219.5	161	1.4	270.8
28	1.8	247.0	95	4.6	217.2	162	1.7	271.7
29	1.6	257.4	96	4.5	216.4	163	2.1	276.7
30	1.3	267.0	97	4.5	216.6	164	2.3	277.0
31	1.1	272.8	98	4.6	217.8	165	2.4	274.9
32	1.0	275.2	99	4.7	218.5	166	2.5	264.8
33	0.6	283.5	100	4.7	218.7	167	2.4	256.5
34	0.5	289.0	101	4.8	217.3	168	2.1	254.5
35	0.4	293.3	102	4.7	215.9	169	1.2	323.2
36	0.5	300.5	103	4.5	215.1	170	1.6	332.6
37	0.6	330.0	104	4.4	215.5	171	1.9	335.0
38	1.1	348.0	105	4.2	216.1	172	2.4	337.7
39	1.6	350.5	106	4.0	217.2	173	3.2	338.7
40	2.4	344.7	107	3.7	218.9	174	3.9	337.6
41	2.7	341.7	108	3.4	221.7	175	4.3	336.7
42	3.0	338.6	109	3.0	223.2	176	4.5	333.6
43	2.6	340.3	110	2.3	231.1	177	4.5	329.9
44	1.8	341.4	111	1.9	249.8	178	4.5	325.7
45	1.1	342.3	112	1.9	255.5	179	4.5	324.8
46	0.8	335.8	113	1.9	255.7	180	4.6	323.4
47	0.5	309.9	114	2.1	254.8	181	4.7	324.2
48	0.6	275.2	115	2.3	252.6	182	4.7	326.7
49	0.7	266.5	116	2.4	251.4	183	4.4	326.1
50	0.7	265.6	117	2.5	253.4	184	4.1	324.8
51	0.7	268.9	118	2.4	257.1	185	3.9	324.6
52	0.8	269.6	119	2.3	261.4	186	3.8	323.1
53	0.9	233.2	120	2.3	262.0	187	3.8	322.1
54	1.9	209.5	121	2.3	259.8	188	3.6	322.0
55	2.8	207.9	122	2.4	263.9	189	3.0	321.0
56	3.2	208.0	123	2.2	265.1	190	3.7	321.3
57	3.7	210.2	124	2.1	261.9			
58	4.6	215.6	125	2.0	256.8			
59	4.8	217.5	126	2.0	257.7			
60	5.1	219.4	127	2.0	259.8			
61	5.3	220.8	128	2.0	259.5			
62	5.2	221.4	129	2.0	258.8			
63	5.1	220.9	130	1.9	256.0			
64	4.9	219.5	131	1.8	253.3			
65	4.7	218.9	132	1.6	247.5			
66	4.7	218.4	133	1.2	247.0			

BLUE FOX STATION 444 (190M.) 14/DEC/75 2049 GMT
LAT= 72.9699N LONG= 136.8392W LTER= 1. LGER= 2.
NIVEL= 2.2 EIVEL= -3.4 NVER= 0. EVER= 0.

DPT	SPD	DRN	DPT	SPD	DRN	DPT	SPD	DRN
0	0.0	999.9	67	3.0	214.3	134	4.2	236.0
1	0.0	999.9	68	2.8	210.9	135	4.4	235.9
2	0.0	999.9	69	2.4	206.6	136	4.5	235.9
3	0.0	999.9	70	2.1	204.2	137	4.6	235.9
4	0.0	999.9	71	1.9	201.7	138	4.8	236.0
5	0.0	999.9	72	1.6	198.3	139	4.8	237.5
6	1.7	343.0	73	1.5	194.2	140	4.8	239.0
7	1.5	4.3	74	1.3	190.2	141	4.9	240.5
8	1.0	37.1	75	1.1	185.9	142	4.9	241.3
9	0.6	94.4	76	1.0	178.5	143	5.0	242.1
10	0.9	173.8	77	0.9	171.1	144	5.1	242.7
11	1.7	199.7	78	0.9	163.3	145	5.2	243.2
12	2.1	207.9	79	0.7	164.3	146	5.3	243.7
13	2.4	214.4	80	0.4	176.5	147	5.4	244.1
14	2.4	216.5	81	0.3	194.3	148	5.6	244.4
15	2.3	215.3	82	0.2	201.5	149	5.7	244.5
16	2.1	213.3	83	0.2	217.2	150	5.9	244.6
17	1.9	214.2	84	0.2	260.2	151	6.0	244.7
18	1.5	225.0	85	0.3	267.2	152	6.2	245.0
19	1.5	261.6	86	0.2	254.2	153	6.3	245.6
20	1.7	274.3	87	0.2	211.1	154	6.4	246.5
21	1.4	265.4	88	0.3	180.9	155	6.4	247.4
22	1.7	277.2	89	0.4	163.4	156	6.4	248.8
23	1.8	276.9	90	0.6	158.3	157	6.4	250.2
24	1.8	275.1	91	0.8	156.4	158	6.4	251.8
25	1.8	269.0	92	0.9	162.3	159	6.3	253.3
26	1.6	264.2	93	1.1	161.1	160	6.3	254.9
27	1.4	261.4	94	1.2	165.5	161	6.2	256.6
28	1.1	265.1	95	1.1	178.3	162	6.1	258.9
29	1.2	292.1	96	1.4	171.6	163	6.0	261.3
30	1.3	310.7	97	1.7	169.2	164	5.8	264.4
31	1.4	326.7	98	1.8	172.0	165	5.3	270.3
32	1.6	339.8	99	1.8	176.3	166	5.4	270.5
33	1.9	344.5	100	1.8	181.0	167	5.4	270.9
34	2.0	345.3	101	1.8	186.6	168	5.5	271.4
35	1.9	344.8	102	1.7	192.1	169	5.5	271.9
36	1.7	341.1	103	1.8	196.1	170	5.6	272.5
37	1.5	335.5	104	1.8	198.8	171	5.7	273.4
38	1.4	329.5	105	1.9	201.8	172	5.7	274.0
39	1.3	323.1	106	1.9	204.9	173	5.7	274.6
40	1.3	319.9	107	2.0	207.9	174	5.8	275.2
41	1.3	316.7	108	2.1	207.2	175	5.8	275.9
42	1.2	317.3	109	2.2	206.7	176	5.8	276.4
43	1.2	315.6	110	2.4	206.1	177	5.8	277.0
44	1.2	310.4	111	2.6	204.6	178	5.9	277.3
45	1.1	300.9	112	2.7	203.4	179	5.9	277.6
46	1.1	281.4	113	2.9	202.5	180	6.0	278.1
47	1.3	258.7	114	3.2	201.6	181	6.1	278.6
48	1.6	245.9	115	3.4	201.1	182	6.1	279.2
49	1.8	242.7	116	3.5	201.5	183	6.1	279.8
50	2.0	241.1	117	3.7	201.8	184	6.2	280.5
51	2.2	259.3	118	3.8	203.0	185	6.2	281.1
52	2.2	260.6	119	3.7	207.2	186	6.2	281.7
53	2.2	259.6	120	3.6	211.5	187	6.7	279.6
54	2.2	259.1	121	3.5	215.8	188	7.4	277.6
55	2.2	258.4	122	3.7	214.6	189	8.2	276.0
56	2.2	248.8	123	4.2	210.5	190	8.6	275.7
57	2.3	237.0	124	4.0	216.1			
58	2.5	230.2	125	3.9	221.2			
59	2.6	228.9	126	3.8	225.9			
60	2.9	227.2	127	3.7	229.8			
61	3.1	225.6	128	3.7	232.8			
62	3.2	224.2	129	3.7	236.1			
63	3.3	222.7	130	3.7	238.6			
64	3.3	220.5	131	3.8	237.7			
65	3.3	219.4	132	4.0	236.9			
66	3.1	217.1	133	4.1	236.1			

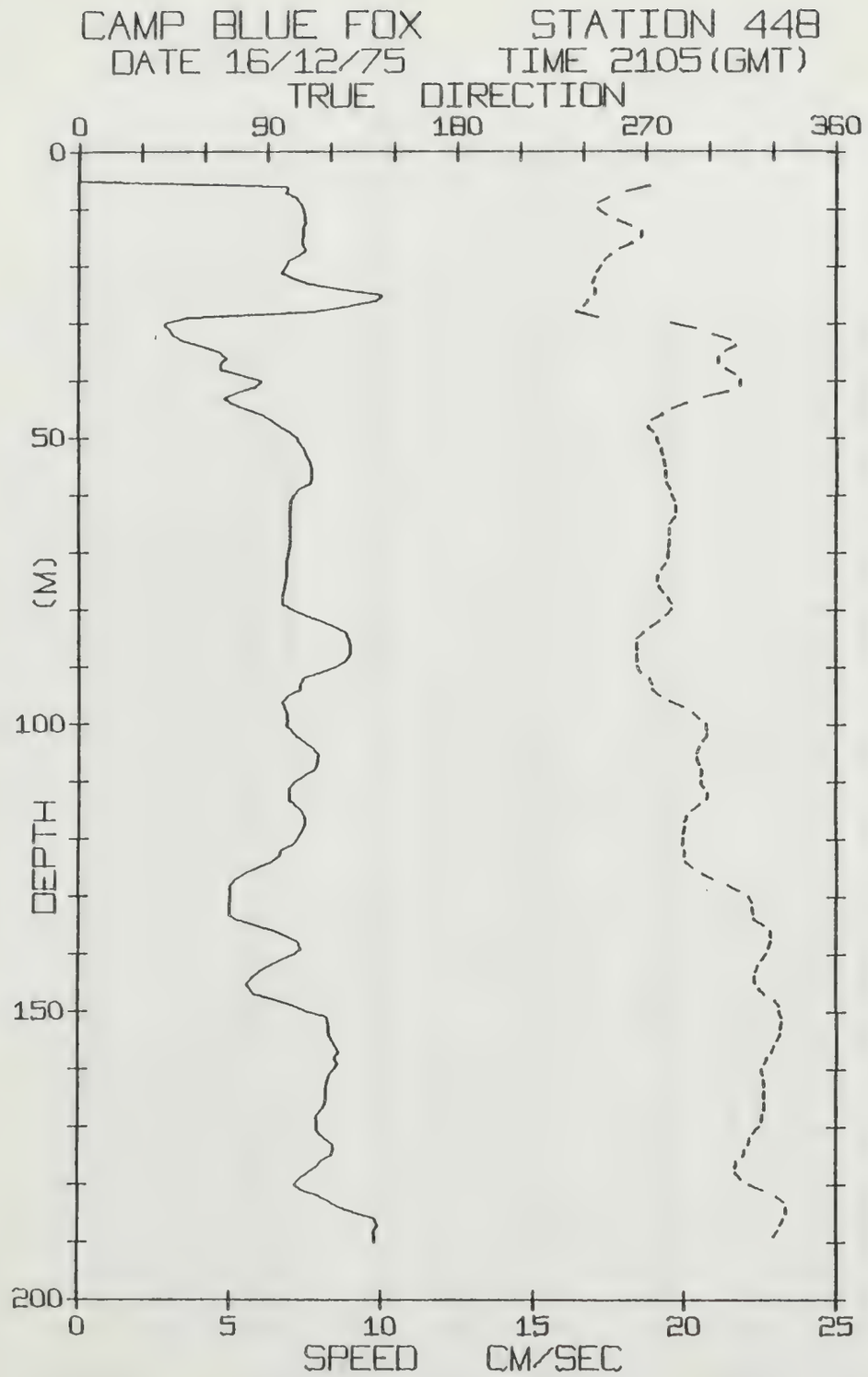
CAMP BLUE FOX STATION 448
DATE 16/12/75 TIME 2105(GMT)
TRUE DIRECTION
0 90 180 270 360
DEPTH (M)
0 50 100 150 200
0 5 10 15 20 25
SPEED CM/SEC

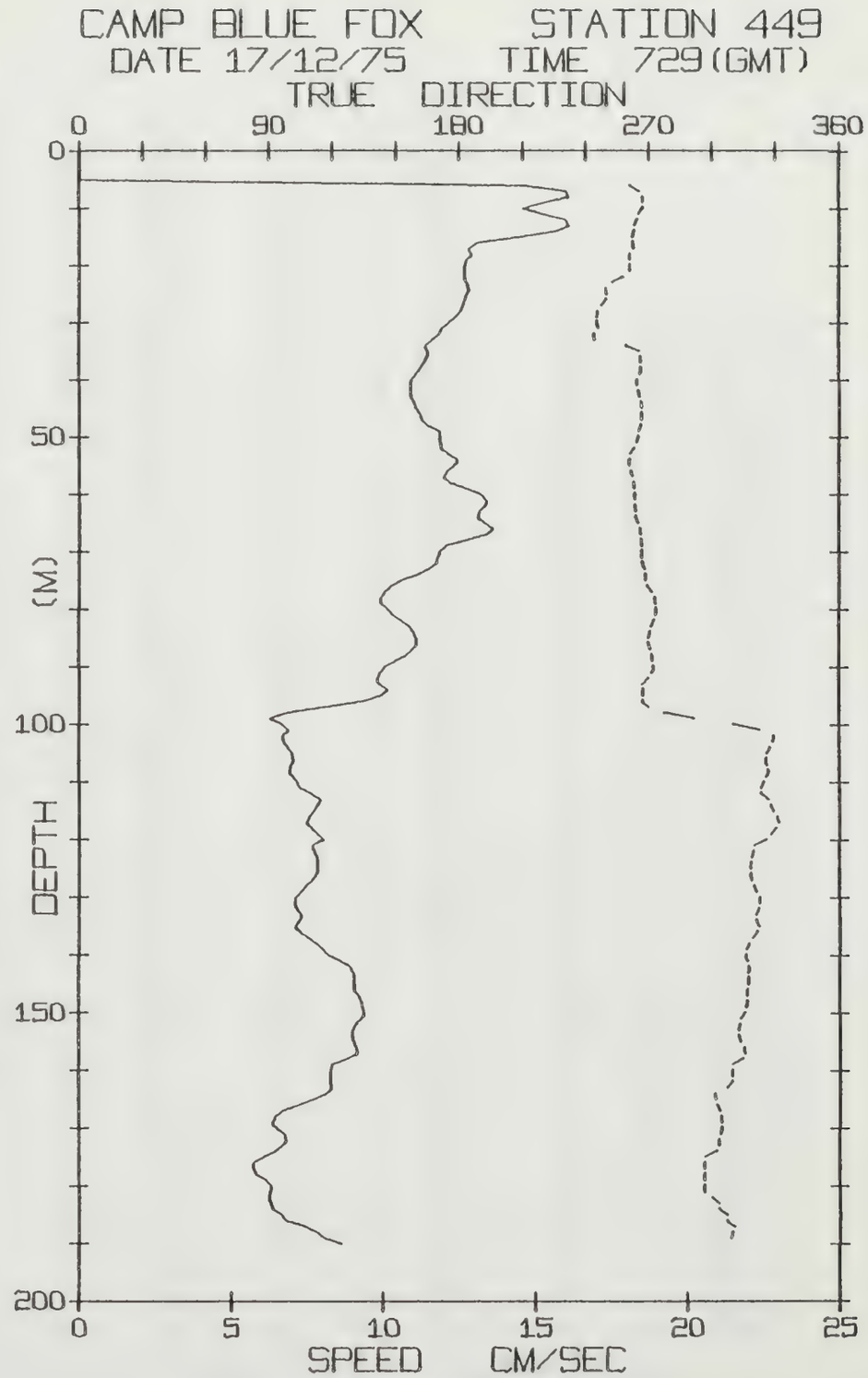
CAMP BLUE FOX STATION 449
DATE 17/12/75 TIME 729(GMT)
TRUE DIRECTION
0 90 180 270 360
DEPTH (M)
0 50 100 150 200
0 5 10 15 20 25
SPEED CM/SEC

BLUE FOX STATION 448 (190M.) 16/DEC/75 2105 GMT
LAT= 73.0179N LONG= 136.8797W LTER= 0. LGER= 0.
NIVEL= 7.4 EIVEL= -11.8 NVER= 0. EVER= 0.

DPT	SPD	DRN	DPT	SPD	DRN	DPT	SPD	DRN
0	0.0	999.9	67	7.0	280.5	134	5.2	321.2
1	0.0	999.9	68	7.0	280.5	135	5.8	325.6
2	0.0	999.9	69	6.9	280.2	136	6.5	328.6
3	0.0	999.9	70	6.9	279.9	137	6.9	329.1
4	0.0	999.9	71	6.9	279.6	138	7.3	328.3
5	0.0	999.9	72	6.8	278.5	139	7.4	327.4
6	6.9	271.0	73	6.9	276.7	140	7.1	326.3
7	6.8	260.0	74	6.8	275.0	141	6.7	324.3
8	7.2	251.7	75	6.8	274.7	142	6.3	322.4
9	7.4	246.6	76	6.8	276.1	143	6.0	321.4
10	7.4	246.7	77	6.7	278.0	144	5.8	320.9
11	7.5	250.7	78	6.7	280.3	145	5.6	321.8
12	7.5	256.3	79	6.7	282.2	146	5.7	323.2
13	7.4	262.6	80	7.1	281.5	147	5.8	326.1
14	7.4	267.2	81	7.5	279.1	148	6.5	330.7
15	7.4	266.6	82	8.0	275.9	149	7.1	332.9
16	7.4	262.8	83	8.5	272.1	150	7.5	332.9
17	7.5	256.8	84	8.8	268.3	151	8.2	334.1
18	7.3	252.5	85	8.9	265.4	152	8.3	333.4
19	6.9	249.5	86	9.0	264.9	153	8.3	333.0
20	6.8	247.7	87	9.0	265.1	154	8.3	332.7
21	6.7	245.9	88	8.9	265.2	155	8.4	331.5
22	7.0	244.8	89	8.8	265.2	156	8.5	330.2
23	7.6	243.9	90	8.5	265.6	157	8.6	328.9
24	8.6	245.6	91	8.0	267.4	158	8.5	326.9
25	10.0	244.8	92	7.4	271.6	159	8.6	325.6
26	9.8	241.9	93	7.3	272.9	160	8.4	324.1
27	8.9	240.0	94	7.3	273.2	161	8.3	325.3
28	7.7	236.3	95	6.9	276.2	162	8.2	325.8
29	3.6	246.7	96	6.7	281.1	163	8.2	326.0
30	2.8	281.2	97	6.8	287.2	164	8.2	325.8
31	3.0	293.3	98	6.9	292.1	165	8.2	325.8
32	3.1	301.4	99	6.9	294.9	166	8.1	325.9
33	3.4	310.0	100	6.8	298.1	167	8.0	325.7
34	4.1	312.4	101	7.0	298.7	168	7.9	324.5
35	4.7	307.0	102	7.2	298.4	169	7.9	324.1
36	4.9	303.7	103	7.5	296.5	170	7.9	322.9
37	4.7	303.5	104	7.7	294.8	171	8.0	320.3
38	4.7	307.8	105	7.9	293.6	172	8.2	318.6
39	5.4	312.0	106	7.9	294.1	173	8.4	317.9
40	6.0	314.6	107	7.9	295.1	174	8.4	316.2
41	5.8	314.1	108	7.8	296.3	175	8.3	315.5
42	5.3	308.5	109	7.4	295.4	176	8.0	312.2
43	4.8	296.9	110	7.1	295.7	177	7.9	311.9
44	5.1	288.6	111	7.0	297.2	178	7.6	312.6
45	5.6	282.0	112	7.0	298.9	179	7.3	314.7
46	6.1	277.3	113	6.9	298.2	180	7.1	318.7
47	6.4	272.3	114	7.1	294.9	181	7.4	325.1
48	6.7	270.8	115	7.4	291.6	182	8.0	331.5
49	7.0	272.9	116	7.5	289.1	183	8.3	335.0
50	7.2	274.6	117	7.5	287.8	184	8.6	336.1
51	7.3	275.9	118	7.4	287.5	185	9.2	336.0
52	7.5	277.1	119	7.3	287.2	186	9.8	334.4
53	7.6	277.8	120	7.2	286.9	187	9.9	333.0
54	7.6	278.6	121	7.1	286.6	188	9.8	331.6
55	7.7	279.2	122	6.7	288.0	189	9.8	329.8
56	7.7	279.0	123	6.6	287.7	190	9.8	329.8
57	7.7	279.0	124	6.4	288.6			
58	7.6	279.8	125	5.9	291.7			
59	7.3	281.5	126	5.5	296.2			
60	7.1	282.1	127	5.2	301.2			
61	7.0	283.4	128	5.0	308.2			
62	7.0	284.0	129	5.0	313.9			
63	6.9	283.6	130	5.0	318.5			
64	6.9	282.8	131	5.0	320.1			
65	7.0	280.9	132	5.0	320.4			
66	7.0	280.4	133	5.0	320.9			

BLUE FOX STATION 449 (190M.) 17/DEC/75 729 GMT
LAT= 73.0473N LONG= 137.0270W LTER= 0. LGER= 0.
NIVEL= 6.7 EIVEL= -14.1 NVER= 0. EVER= 0.

DPT	SPD	DRN	DPT	SPD	DRN	DPT	SPD	DRN
0	0.0	999.9	67	13.4	266.3	134	7.2	320.9
1	0.0	999.9	68	12.8	266.5	135	7.1	322.0
2	0.0	999.9	69	12.1	266.7	136	7.3	320.5
3	0.0	999.9	70	11.9	266.3	137	7.5	318.6
4	0.0	999.9	71	11.8	266.3	138	7.8	316.9
5	0.0	999.9	72	11.7	267.0	139	8.0	315.6
6	14.6	261.2	73	11.5	268.0	140	8.2	315.3
7	16.0	265.1	74	11.1	268.5	141	8.6	316.5
8	16.1	266.8	75	10.6	268.3	142	8.9	317.2
9	15.3	267.5	76	10.3	269.3	143	9.0	316.4
10	14.6	266.6	77	10.0	271.4	144	9.0	316.4
11	15.2	264.8	78	9.9	272.8	145	9.0	316.3
12	16.0	263.9	79	10.0	273.2	146	9.0	315.8
13	16.1	262.9	80	10.2	273.0	147	9.2	316.3
14	15.7	262.3	81	10.3	272.5	148	9.3	316.0
15	14.5	261.8	82	10.6	271.6	149	9.3	315.4
16	13.1	262.5	83	10.9	270.5	150	9.4	314.4
17	12.8	263.1	84	11.0	269.7	151	9.3	313.0
18	12.9	260.7	85	11.1	269.2	152	9.1	312.1
19	12.7	260.9	86	11.1	269.8	153	8.9	312.0
20	12.7	261.1	87	10.9	270.8	154	9.0	312.6
21	12.7	260.7	88	10.7	271.4	155	9.0	313.5
22	12.7	257.7	89	10.4	271.6	156	9.1	314.7
23	12.8	252.4	90	10.0	272.0	157	9.1	315.4
24	12.8	249.2	91	9.9	271.0	158	8.8	313.8
25	12.7	249.9	92	9.8	269.1	159	8.3	309.0
26	12.7	249.1	93	9.9	266.7	160	8.2	308.9
27	12.6	247.2	94	10.2	267.1	161	8.2	309.0
28	12.5	245.2	95	9.9	267.0	162	8.3	308.8
29	12.4	244.8	96	9.4	266.5	163	8.3	306.6
30	12.2	245.5	97	8.1	269.5	164	8.1	300.9
31	11.9	246.2	98	6.9	276.9	165	7.7	301.7
32	11.8	243.9	99	6.3	291.4	166	7.2	302.5
33	11.6	244.4	100	6.7	309.6	167	6.7	303.6
34	11.4	258.8	101	6.9	322.3	168	6.4	304.1
35	11.5	265.0	102	6.7	328.6	169	6.3	304.4
36	11.4	266.0	103	6.7	328.1	170	6.5	304.0
37	11.3	266.4	104	6.9	326.6	171	6.8	303.0
38	11.2	266.1	105	7.0	325.3	172	6.8	302.5
39	11.0	265.2	106	7.1	324.8	173	6.7	302.4
40	10.9	263.9	107	7.0	325.8	174	6.4	301.3
41	10.9	264.6	108	6.9	326.4	175	6.1	296.1
42	10.9	265.3	109	7.0	325.0	176	5.7	295.6
43	11.0	265.9	110	7.2	323.7	177	5.8	295.6
44	11.0	266.7	111	7.3	322.7	178	5.9	295.8
45	11.1	266.7	112	7.6	323.2	179	6.1	295.9
46	11.2	266.7	113	7.9	326.4	180	6.3	296.0
47	11.3	266.5	114	7.8	327.5	181	6.2	296.3
48	11.5	265.8	115	7.7	328.9	182	6.2	299.8
49	11.9	264.8	116	7.6	330.7	183	6.3	302.9
50	11.9	264.3	117	7.5	331.9	184	6.4	303.1
51	11.9	263.8	118	7.7	329.5	185	6.7	307.0
52	11.9	262.6	119	7.8	327.3	186	6.8	306.4
53	12.2	260.8	120	8.0	325.1	187	7.4	310.1
54	12.5	260.3	121	7.7	319.8	188	7.8	308.9
55	12.4	260.7	122	7.7	318.9	189	8.1	308.3
56	12.1	261.7	123	7.8	318.0	190	8.6	311.4
57	12.0	262.6	124	7.9	317.6			
58	12.2	263.1	125	7.9	317.5			
59	12.7	263.3	126	7.8	317.8			
60	13.2	263.4	127	7.7	318.5			
61	13.4	263.5	128	7.5	319.8			
62	13.3	263.7	129	7.3	320.8			
63	13.2	263.8	130	7.1	322.1			
64	13.1	264.0	131	7.1	322.2			
65	13.4	265.0	132	7.2	321.2			
66	13.6	266.0	133	7.3	320.2			

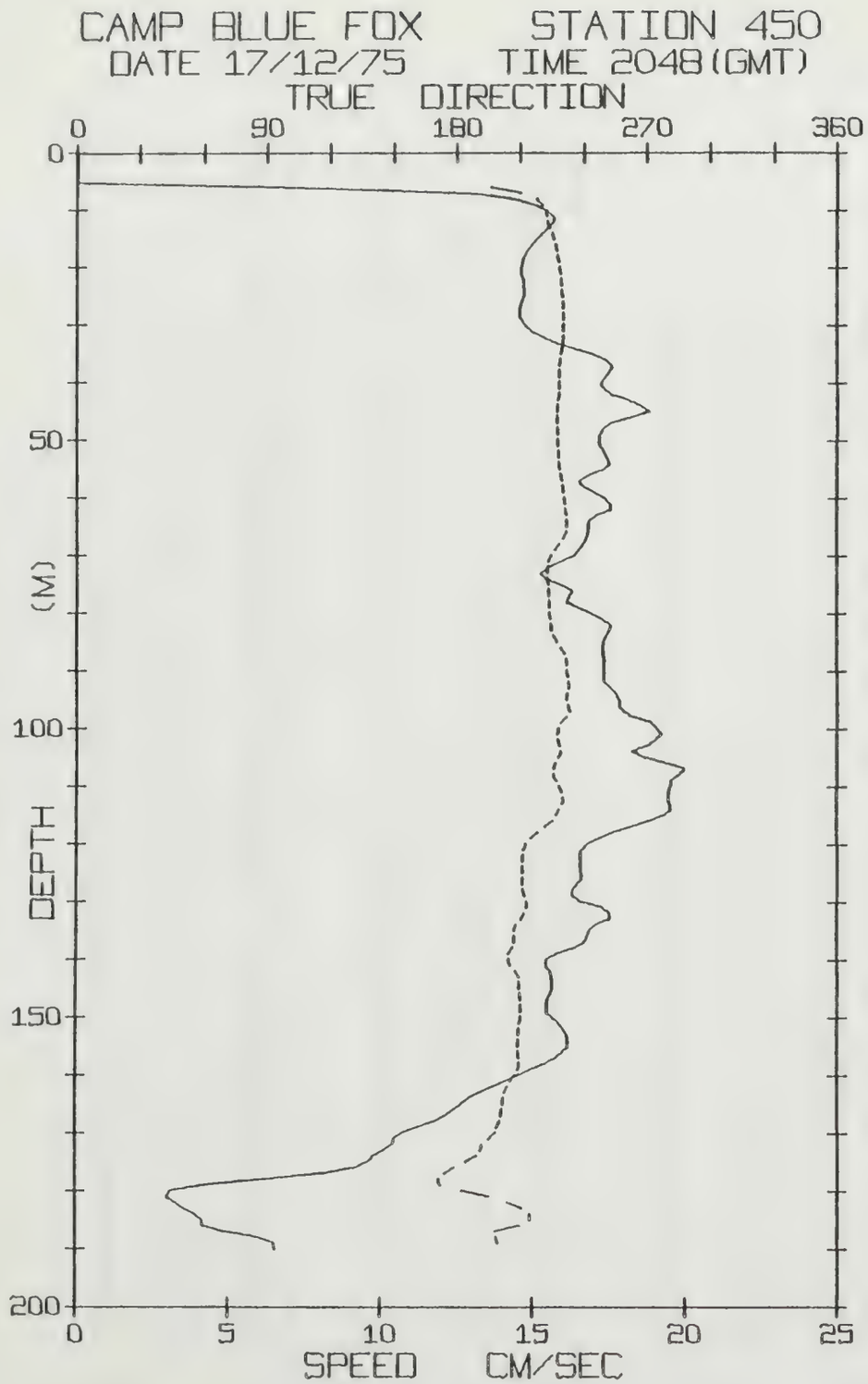
CAMP BLUE FOX
STATION 450
DATE 17/12/75
TIME 2048(GMT)
TRUE DIRECTION
0
90
180
270
360
DEPTH (M)
0
50
100
150
200
SPEED CM/SEC
0
5
10
15
20
25

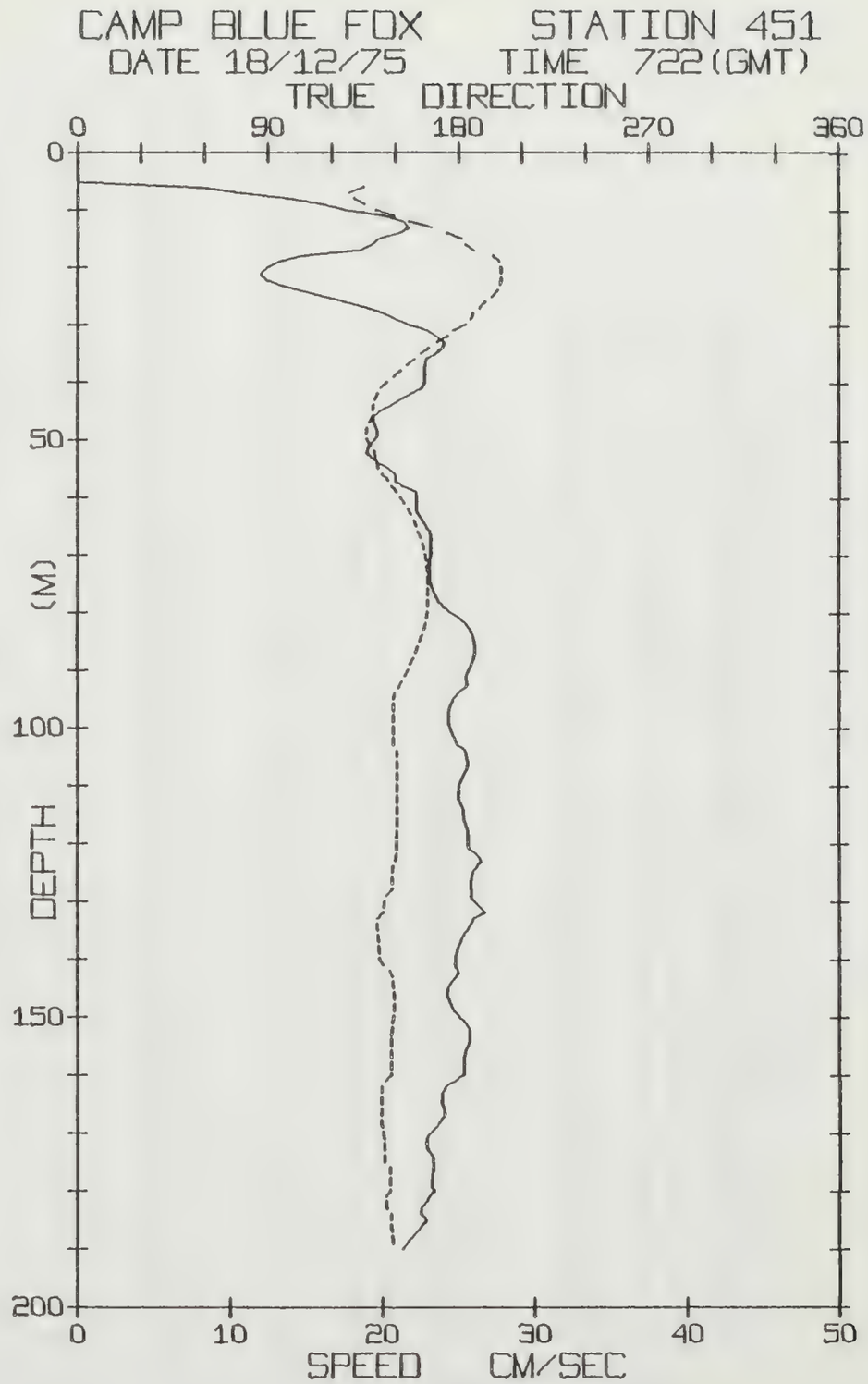
CAMP BLUE FOX
STATION 451
DATE 18/12/75
TIME 722(GMT)
TRUE DIRECTION
0
90
180
270
360
DEPTH (M)
0
50
100
150
200
SPEED CM/SEC
0
10
20
30
40
50

BLUE FOX STATION 450 (190M.) 17/DEC/75 2048 GMT
LAT= 73.0640N LONG= 137.2348W LTER= 0. LGER= 0.
NIVEL= -5.4 EIVEL= -8.2 NVER= 0. EVER= 0.

DPT	SPD	DRN	DPT	SPD	DRN	DPT	SPD	DRN
0	0.0	999.9	67	16.7	229.9	134	17.1	207.6
1	0.0	999.9	68	16.6	228.2	135	16.8	206.8
2	0.0	999.9	69	16.5	226.2	136	16.8	206.9
3	0.0	999.9	70	16.3	224.3	137	16.7	207.1
4	0.0	999.9	71	15.9	222.9	138	16.4	205.9
5	0.0	999.9	72	15.5	222.5	139	15.8	204.4
6	7.8	196.1	73	15.3	222.6	140	15.4	204.2
7	13.1	210.1	74	15.4	223.2	141	15.4	205.7
8	14.4	217.6	75	15.9	223.8	142	15.6	207.9
9	15.1	220.3	76	16.3	223.8	143	15.7	209.8
10	15.5	222.1	77	16.2	224.0	144	15.6	209.9
11	15.7	222.9	78	16.1	224.1	145	15.6	209.9
12	15.6	223.3	79	16.5	223.6	146	15.5	210.1
13	15.4	224.1	80	16.9	224.1	147	15.5	210.3
14	15.3	225.4	81	17.3	224.7	148	15.4	210.3
15	15.1	226.2	82	17.6	225.0	149	15.4	210.3
16	14.9	227.0	83	17.5	225.1	150	15.7	209.8
17	14.8	227.7	84	17.4	226.3	151	15.9	209.3
18	14.7	228.2	85	17.3	227.8	152	16.0	209.0
19	14.6	228.7	86	17.3	229.5	153	16.1	208.7
20	14.6	229.1	87	17.3	231.5	154	16.2	208.6
21	14.6	229.3	88	17.4	232.3	155	16.2	208.6
22	14.7	229.5	89	17.4	232.4	156	16.0	209.1
23	14.7	229.8	90	17.3	232.5	157	15.8	209.6
24	14.7	229.9	91	17.3	233.2	158	15.4	209.9
25	14.6	230.2	92	17.4	233.7	159	14.9	208.5
26	14.6	230.3	93	17.6	233.1	160	14.5	206.9
27	14.5	230.5	94	17.8	231.9	161	14.1	205.3
28	14.5	230.6	95	17.9	231.7	162	13.7	203.7
29	14.6	230.5	96	17.8	233.1	163	13.3	202.3
30	14.8	230.4	97	18.0	234.0	164	12.9	201.6
31	15.0	230.3	98	18.3	232.0	165	12.6	201.4
32	15.3	230.0	99	18.9	229.2	166	12.4	201.0
33	15.8	229.7	100	19.1	227.8	167	12.1	200.5
34	16.3	229.2	101	19.2	227.5	168	11.8	199.9
35	17.0	228.8	102	19.0	228.4	169	11.2	198.7
36	17.4	228.4	103	18.8	229.3	170	10.7	197.8
37	17.6	228.2	104	18.3	229.7	171	10.4	195.0
38	17.5	228.2	105	18.6	228.0	172	10.4	192.0
39	17.3	228.2	106	19.3	226.6	173	10.1	191.1
40	17.2	228.2	107	20.0	225.8	174	9.8	189.3
41	17.4	228.1	108	19.8	226.0	175	9.6	184.2
42	17.6	227.9	109	19.5	227.4	176	9.2	178.6
43	18.2	227.5	110	19.5	228.9	177	8.2	174.1
44	18.6	227.2	111	19.4	230.2	178	6.3	171.5
45	18.9	227.0	112	19.4	230.7	179	4.3	172.6
46	18.2	227.3	113	19.5	229.7	180	3.1	182.7
47	17.5	227.7	114	19.6	228.2	181	3.0	195.5
48	17.3	227.9	115	19.3	226.8	182	3.3	203.9
49	17.2	228.1	116	18.9	225.2	183	3.6	210.8
50	17.2	228.1	117	18.3	221.7	184	3.9	214.6
51	17.2	228.2	118	17.7	218.1	185	4.2	214.8
52	17.4	228.3	119	17.2	214.9	186	4.2	209.7
53	17.5	228.4	120	16.8	212.5	187	4.8	198.1
54	17.5	228.6	121	16.6	211.2	188	5.9	199.2
55	17.3	229.0	122	16.5	210.9	189	6.5	199.8
56	16.8	229.6	123	16.5	210.9	190	6.6	201.4
57	16.5	230.1	124	16.6	210.8			
58	16.7	230.4	125	16.6	210.8			
59	17.0	230.6	126	16.6	210.9			
60	17.4	231.1	127	16.4	211.3			
61	17.6	231.5	128	16.3	211.7			
62	17.6	231.8	129	16.3	212.5			
63	17.1	232.3	130	16.6	213.2			
64	16.8	232.2	131	17.3	212.6			
65	16.8	231.9	132	17.5	211.6			
66	16.8	231.4	133	17.5	210.1			

BLUE FOX STATION 451 (190M.) 18/DEC/75 722 GMT
LAT= 73.0265N LONG= 137.2484W LTER= 0. LGER= 0.
NIVEL= -13.8 EIVEL= 3.2 NVER= 0. EVER= 0.

DPT	SPD	DRN	DPT	SPD	DRN	DPT	SPD	DRN
0	0.0	999.9	67	23.2	162.2	134	25.8	141.6
1	0.0	999.9	68	23.2	163.0	135	25.5	141.8
2	0.0	999.9	69	23.2	163.8	136	25.3	142.1
3	0.0	999.9	70	23.1	164.4	137	25.1	142.3
4	0.0	999.9	71	23.1	165.0	138	24.9	142.5
5	0.0	999.9	72	23.1	165.4	139	24.8	142.6
6	8.3	135.0	73	23.1	165.6	140	24.7	142.7
7	10.6	128.7	74	23.1	165.8	141	24.7	144.3
8	14.0	130.9	75	23.2	165.9	142	25.0	147.6
9	16.1	136.0	76	23.4	165.9	143	24.8	148.8
10	17.7	141.4	77	23.5	165.8	144	24.5	149.2
11	20.2	149.6	78	23.7	165.6	145	24.3	149.5
12	21.4	156.7	79	24.0	165.3	146	24.2	149.6
13	21.8	167.2	80	24.5	164.8	147	24.4	149.5
14	21.1	174.9	81	25.1	164.2	148	24.6	149.4
15	19.7	181.7	82	25.5	163.6	149	24.8	149.1
16	19.3	183.7	83	25.8	162.8	150	25.1	148.8
17	18.5	187.2	84	26.0	162.0	151	25.5	148.3
18	14.7	196.6	85	26.1	161.0	152	25.7	148.0
19	13.2	199.6	86	26.1	160.0	153	25.8	147.8
20	12.4	200.2	87	26.0	159.0	154	25.7	147.8
21	12.0	199.7	88	25.9	157.9	155	25.6	148.0
22	12.4	199.5	89	25.8	156.7	156	25.4	148.2
23	13.3	199.4	90	25.6	155.5	157	25.3	148.4
24	14.6	198.2	91	25.4	154.2	158	25.3	148.5
25	16.1	195.8	92	25.6	152.6	159	25.4	148.6
26	17.6	192.4	93	25.4	151.1	160	25.3	148.1
27	19.0	189.6	94	25.0	149.4	161	24.8	145.4
28	20.2	186.8	95	24.6	148.7	162	24.2	143.4
29	20.9	185.4	96	24.5	148.9	163	23.9	143.7
30	21.8	183.2	97	24.3	149.1	164	23.8	143.8
31	23.1	177.6	98	24.3	149.1	165	24.0	143.6
32	23.7	174.7	99	24.4	149.1	166	24.1	143.4
33	24.1	169.9	100	24.5	149.1	167	24.1	143.5
34	23.9	165.8	101	24.6	148.9	168	23.8	143.8
35	23.5	162.1	102	24.8	148.8	169	23.5	144.2
36	22.8	158.9	103	25.0	148.7	170	23.2	144.7
37	22.7	155.6	104	25.5	151.0	171	22.9	145.2
38	22.8	152.3	105	25.6	150.9	172	22.9	145.1
39	22.7	149.1	106	25.7	150.8	173	23.1	145.0
40	22.7	145.9	107	25.5	150.8	174	23.3	144.7
41	22.5	143.1	108	25.3	150.9	175	23.3	145.2
42	21.8	141.5	109	25.2	151.0	176	23.4	147.5
43	21.2	140.2	110	25.0	151.1	177	23.2	147.7
44	20.6	139.2	111	24.9	151.0	178	23.3	147.7
45	19.9	139.1	112	25.0	150.9	179	23.2	147.8
46	19.4	138.8	113	25.1	150.8	180	23.4	147.5
47	19.5	137.5	114	25.3	150.6	181	23.1	145.4
48	19.7	136.3	115	25.3	150.6	182	22.8	145.8
49	19.7	136.0	116	25.4	150.5	183	22.5	146.2
50	19.5	137.1	117	25.5	150.4	184	22.5	148.3
51	19.1	138.9	118	25.7	150.3	185	22.9	147.8
52	19.0	140.5	119	25.6	150.3	186	22.6	148.2
53	19.3	141.2	120	25.6	150.4	187	22.2	148.6
54	19.8	141.7	121	25.7	150.3	188	21.9	149.1
55	20.4	142.4	122	26.2	149.9	189	21.6	149.5
56	20.9	144.0	123	26.5	149.7	190	21.3	149.9
57	20.9	147.0	124	26.2	148.5			
58	21.3	148.4	125	25.9	148.0			
59	22.2	150.8	126	25.8	148.2			
60	22.2	152.6	127	25.7	148.3			
61	22.2	154.6	128	25.9	148.2			
62	22.2	156.3	129	25.8	145.5			
63	22.4	157.8	130	26.0	144.5			
64	22.6	159.0	131	26.4	144.2			
65	22.9	160.1	132	26.7	143.9			
66	23.2	161.2	133	26.0	141.4			

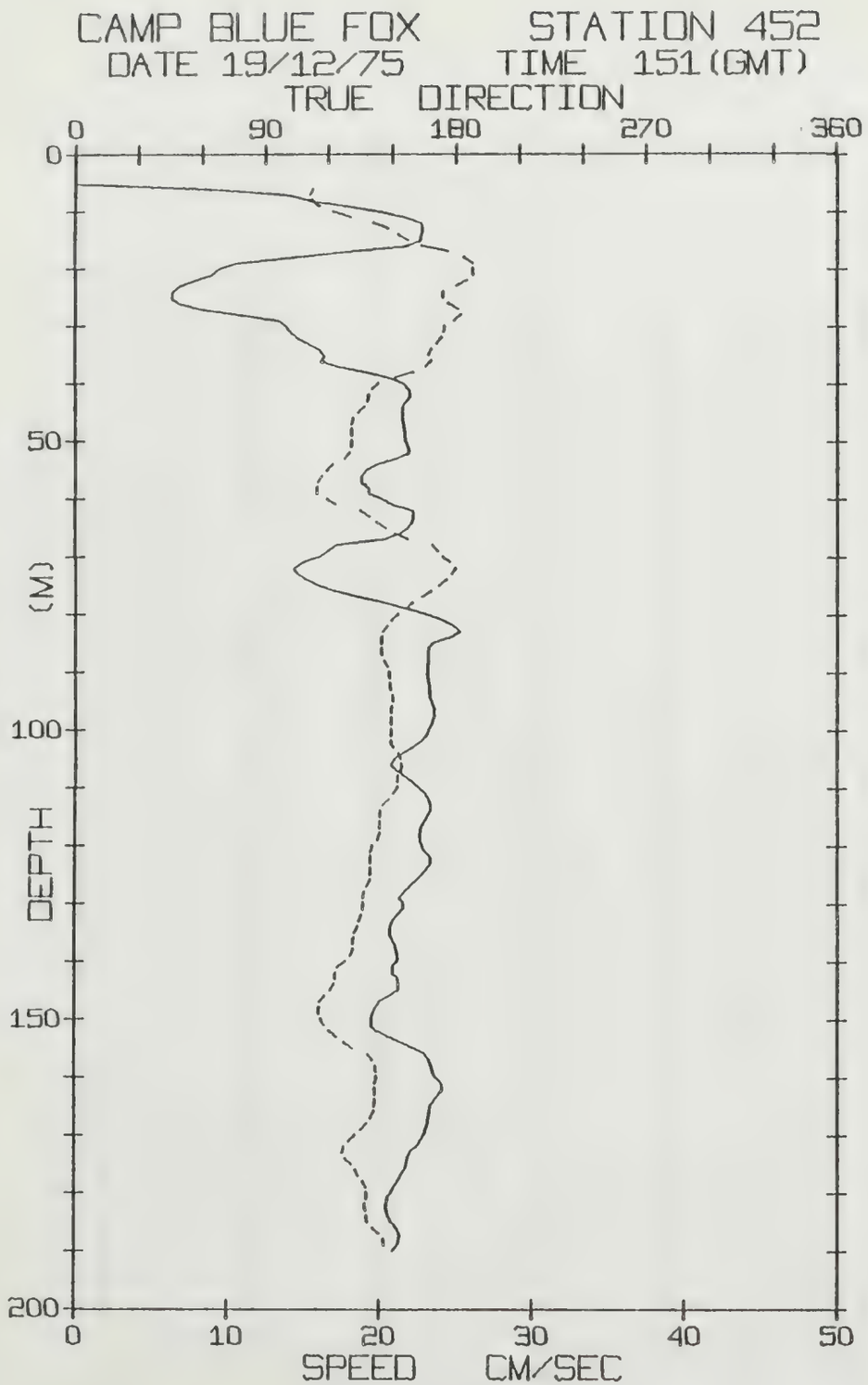
CAMP BLUE FOX STATION 452
DATE 19/12/75 TIME 151(GMT)
TRUE DIRECTION
0 90 180 270 360
DEPTH (M)
0 50 100 150 200
0 10 20 30 40 50
SPEED CM/SEC

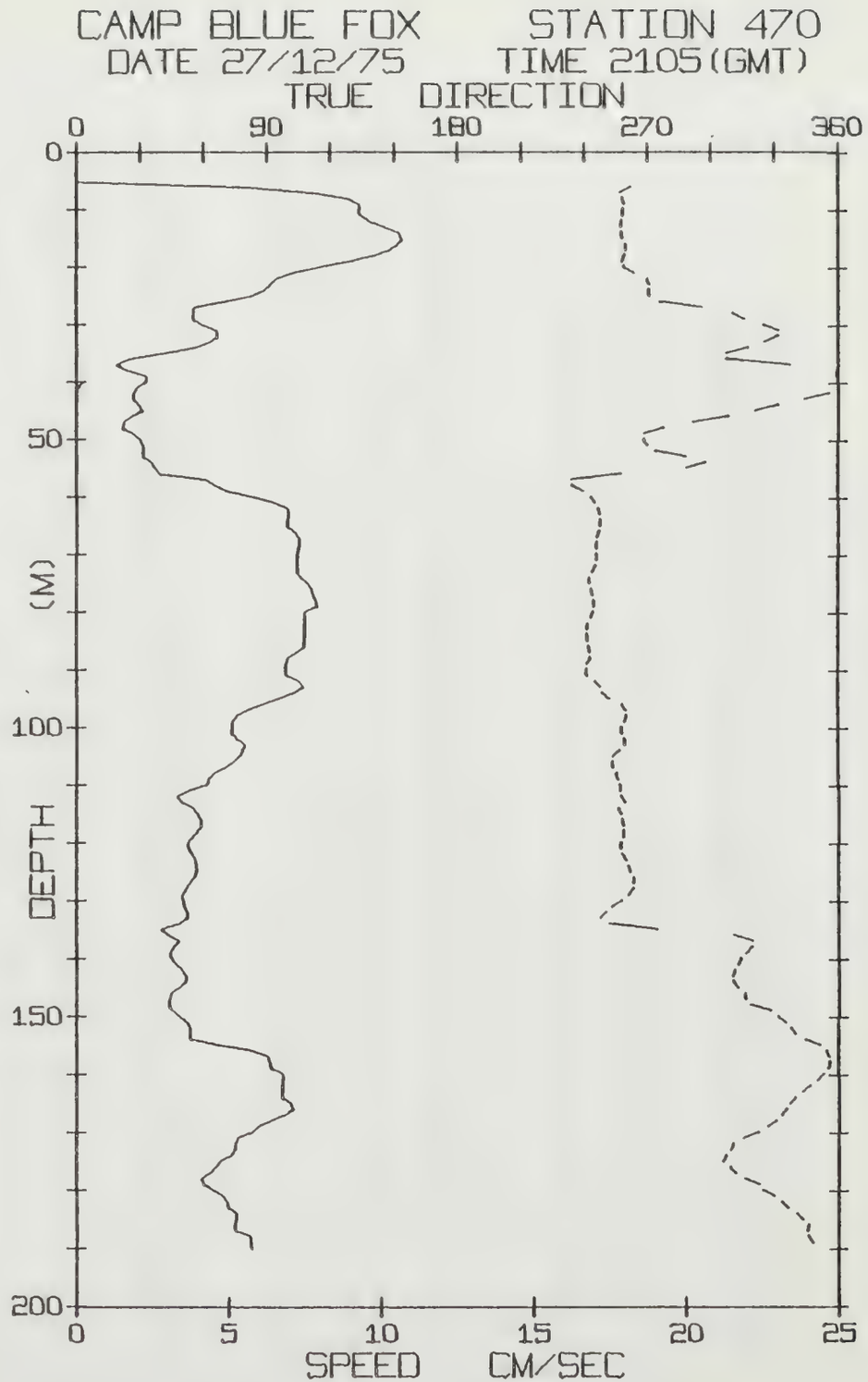
CAMP BLUE FOX STATION 470
DATE 27/12/75 TIME 2105(GMT)
TRUE DIRECTION
0 90 180 270 360
DEPTH (M)
0 50 100 150 200
0 5 10 15 20 25
SPEED CM/SEC

BLUE FOX STATION 452 (190M.) 19/DEC/75 151 GMT
LAT= 72.9555N LONG= 137.1398W LTER= 1. LGER= 1.
NIVEL= -10.5 EIVEL= 8.3 NVER= 0. EVER= 0.

DPT	SPD	DRN	DPT	SPD	DRN	DPT	SPD	DRN
0	0.0	999.9	67	20.3	157.6	134	20.7	133.1
1	0.0	999.9	68	17.1	169.3	135	20.7	132.1
2	0.0	999.9	69	16.6	171.6	136	20.8	131.4
3	0.0	999.9	70	16.1	174.0	137	21.1	131.2
4	0.0	999.9	71	15.0	177.5	138	21.2	131.1
5	0.0	999.9	72	14.4	179.8	139	21.2	130.1
6	9.1	112.4	73	14.7	178.0	140	21.1	127.8
7	14.0	110.9	74	15.3	175.5	141	20.8	124.3
8	15.5	112.2	75	16.0	172.3	142	20.9	122.7
9	17.9	115.4	76	17.1	168.5	143	21.2	123.0
10	20.2	122.2	77	18.7	164.3	144	21.3	122.1
11	21.8	130.6	78	20.3	159.8	145	21.2	120.7
12	22.8	141.1	79	21.7	156.6	146	20.7	118.0
13	22.9	148.2	80	23.1	152.8	147	20.0	115.5
14	22.7	152.8	81	24.1	149.9	148	19.7	115.2
15	22.6	157.5	82	24.9	147.4	149	19.5	115.5
16	21.7	163.7	83	25.4	145.3	150	19.4	116.5
17	17.7	176.5	84	24.7	144.5	151	19.4	118.1
18	14.0	183.8	85	23.5	144.6	152	19.8	120.6
19	10.5	187.8	86	23.2	144.9	153	20.5	123.7
20	9.3	188.2	87	23.2	145.3	154	21.4	127.3
21	8.9	188.2	88	23.2	146.5	155	22.2	131.4
22	7.8	185.0	89	23.2	148.0	156	23.0	138.5
23	6.8	180.1	90	23.2	149.0	157	23.3	140.9
24	6.4	173.8	91	23.2	149.2	158	23.4	142.1
25	6.4	173.5	92	23.3	149.3	159	23.5	142.7
26	6.9	176.7	93	23.3	149.9	160	23.7	142.5
27	8.3	180.8	94	23.3	150.8	161	24.1	141.6
28	10.9	182.1	95	23.5	150.0	162	24.2	141.5
29	13.4	178.8	96	23.6	149.5	163	23.9	141.5
30	13.9	174.5	97	23.6	149.5	164	23.6	141.5
31	14.2	173.9	98	23.5	149.4	165	23.3	141.3
32	14.7	172.7	99	23.4	149.4	166	23.2	140.8
33	15.4	170.8	100	23.2	149.3	167	23.2	139.6
34	16.1	168.1	101	23.1	149.2	168	23.1	137.8
35	16.4	166.7	102	22.7	149.3	169	23.0	135.2
36	16.1	168.2	103	22.2	151.0	170	22.9	132.3
37	17.3	165.7	104	21.6	153.3	171	22.7	129.5
38	19.2	159.7	105	21.0	154.4	172	22.5	127.2
39	20.8	151.3	106	20.8	154.8	173	22.0	126.2
40	21.6	143.1	107	21.1	154.0	174	21.8	128.0
41	22.0	140.3	108	21.7	152.5	175	21.8	130.9
42	22.1	138.6	109	22.2	152.4	176	21.7	132.9
43	21.7	137.9	110	22.6	152.3	177	21.4	134.3
44	21.5	136.6	111	23.0	150.5	178	21.2	136.4
45	21.5	133.7	112	23.3	148.2	179	21.0	137.9
46	21.6	131.1	113	23.4	145.4	180	20.7	138.2
47	21.6	130.6	114	23.3	144.0	181	20.5	137.6
48	21.7	130.5	115	23.1	143.7	182	20.4	136.8
49	21.7	130.5	116	22.9	143.6	183	20.5	137.9
50	21.8	130.5	117	22.7	143.6	184	20.7	138.2
51	22.0	130.4	118	22.6	143.5	185	20.9	138.8
52	21.9	129.4	119	22.7	142.5	186	21.1	140.9
53	21.1	127.3	120	22.9	140.3	187	21.4	144.0
54	19.8	121.8	121	23.0	139.5	188	21.3	145.9
55	19.1	118.9	122	23.4	139.4	189	21.2	146.4
56	18.8	116.5	123	23.4	139.3	190	20.9	146.6
57	18.8	114.8	124	23.1	139.3			
58	19.3	114.1	125	22.8	139.3			
59	19.3	114.7	126	22.4	139.3			
60	20.3	119.2	127	22.0	137.7			
61	20.9	123.5	128	21.6	136.4			
62	22.2	135.0	129	21.3	136.0			
63	22.2	139.1	130	21.6	135.8			
64	22.1	142.6	131	21.5	135.6			
65	21.8	146.8	132	21.2	135.1			
66	21.3	151.5	133	20.9	134.0			

BLUE FOX STATION 470 (190M.) 27/DEC/75 2105 GMT
LAT= 72.9252N LONG= 137.1662W LTER= 1. LGER= 2.
NIVEL= 4.2 EIVEL= -9.8 NVER= 0. EVER= 0.

DPT	SPD	DRN	DPT	SPD	DRN	DPT	SPD	DRN
0	0.0	999.9	67	7.3	245.5	134	3.4	251.7
1	0.0	999.9	68	7.3	245.2	135	2.8	274.4
2	0.0	999.9	69	7.3	245.5	136	3.0	310.2
3	0.0	999.9	70	7.2	245.8	137	3.4	319.5
4	0.0	999.9	71	7.2	245.1	138	3.2	318.9
5	0.0	999.9	72	7.2	244.5	139	3.1	316.4
6	5.7	262.2	73	7.3	243.2	140	3.1	313.7
7	7.8	256.9	74	7.4	241.8	141	3.3	312.4
8	8.9	258.4	75	7.6	242.4	142	3.5	310.7
9	9.3	259.2	76	7.7	243.3	143	3.6	309.8
10	9.3	258.1	77	7.8	243.9	144	3.6	310.5
11	9.4	257.7	78	7.9	244.6	145	3.4	312.6
12	9.7	257.3	79	7.9	243.9	146	3.1	315.8
13	10.2	257.7	80	7.5	243.3	147	3.0	316.3
14	10.6	257.8	81	7.5	242.5	148	3.0	318.5
15	10.7	258.4	82	7.5	241.0	149	3.2	327.8
16	10.5	259.6	83	7.5	240.6	150	3.4	331.1
17	10.3	259.6	84	7.5	240.8	151	3.7	335.0
18	9.8	258.5	85	7.5	241.4	152	3.8	337.6
19	9.0	257.5	86	7.5	242.2	153	3.7	339.7
20	8.0	258.9	87	7.2	242.4	154	3.8	344.4
21	7.1	263.6	88	6.9	242.5	155	4.7	351.2
22	6.6	269.7	89	6.9	240.5	156	5.8	354.1
23	6.4	270.8	90	6.9	240.2	157	6.3	355.8
24	6.1	270.3	91	6.9	241.1	158	6.4	355.6
25	5.8	271.2	92	7.3	244.7	159	6.4	354.8
26	4.8	275.9	93	7.5	247.5	160	6.8	352.5
27	3.9	295.8	94	7.2	248.3	161	6.8	349.9
28	3.8	309.9	95	6.7	251.6	162	6.7	346.3
29	3.9	315.6	96	6.1	257.6	163	6.7	342.8
30	4.2	324.4	97	5.6	259.5	164	6.8	339.8
31	4.6	331.8	98	5.3	259.6	165	7.0	337.0
32	4.7	331.4	99	5.1	258.4	166	7.1	335.3
33	4.4	325.1	100	5.1	257.2	167	6.9	333.0
34	3.9	317.4	101	5.1	257.9	168	6.4	330.4
35	2.9	307.3	102	5.3	259.2	169	6.0	326.2
36	1.7	307.2	103	5.5	258.4	170	5.8	321.8
37	1.3	337.5	104	5.4	256.3	171	5.3	314.8
38	1.7	359.3	105	5.3	253.4	172	5.2	310.1
39	2.3	359.7	106	5.2	252.8	173	5.2	308.8
40	2.3	2.9	107	4.9	253.9	174	5.1	306.4
41	2.0	1.0	108	4.5	255.2	175	4.7	305.1
42	1.9	355.5	109	4.3	256.0	176	4.6	308.5
43	1.9	344.3	110	4.3	257.0	177	4.4	311.2
44	2.1	331.9	111	3.7	257.0	178	4.1	315.7
45	2.2	320.7	112	3.3	257.6	179	4.2	322.2
46	1.8	308.0	113	3.5	259.5	180	4.5	324.1
47	1.6	291.3	114	3.8	256.1	181	4.8	329.4
48	1.5	277.4	115	4.0	257.6	182	5.0	332.9
49	1.9	268.3	116	4.1	258.3	183	5.0	335.9
50	2.1	267.8	117	4.1	258.5	184	5.2	340.1
51	2.2	270.1	118	4.0	258.4	185	5.2	343.0
52	2.2	273.7	119	3.8	258.3	186	5.2	345.3
53	2.2	288.1	120	3.7	256.8	187	5.2	344.7
54	2.5	297.2	121	3.7	257.4	188	5.7	346.1
55	2.6	287.9	122	3.8	258.3	189	5.7	347.6
56	2.8	257.0	123	3.9	259.8	190	5.8	346.0
57	4.3	233.5	124	4.0	261.1			
58	4.6	234.1	125	3.9	262.0			
59	4.9	239.3	126	3.9	263.2			
60	5.8	243.0	127	3.7	262.8			
61	6.5	245.1	128	3.6	262.4			
62	7.0	246.5	129	3.5	260.6			
63	7.0	247.6	130	3.5	257.4			
64	6.9	247.6	131	3.6	253.1			
65	6.9	247.3	132	3.7	249.8			
66	7.2	246.4	133	3.6	247.1			

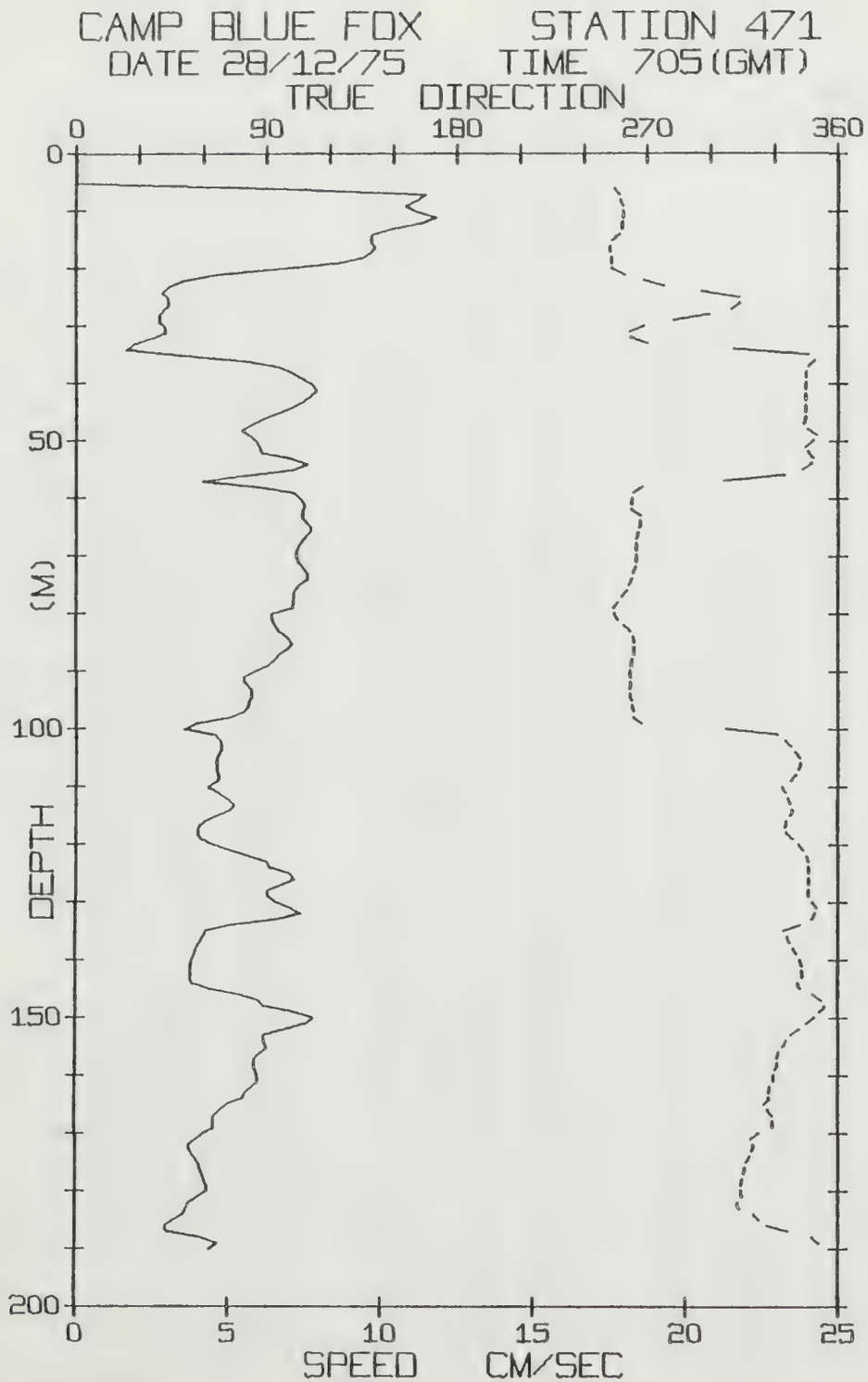
CAMP BLUE FOX
STATION 471
DATE 28/12/75
TIME 705(GMT)
TRUE DIRECTION
0
90
180
270
360
DEPTH (M)
0
50
100
150
200
SPEED CM/SEC
0
5
10
15
20
25

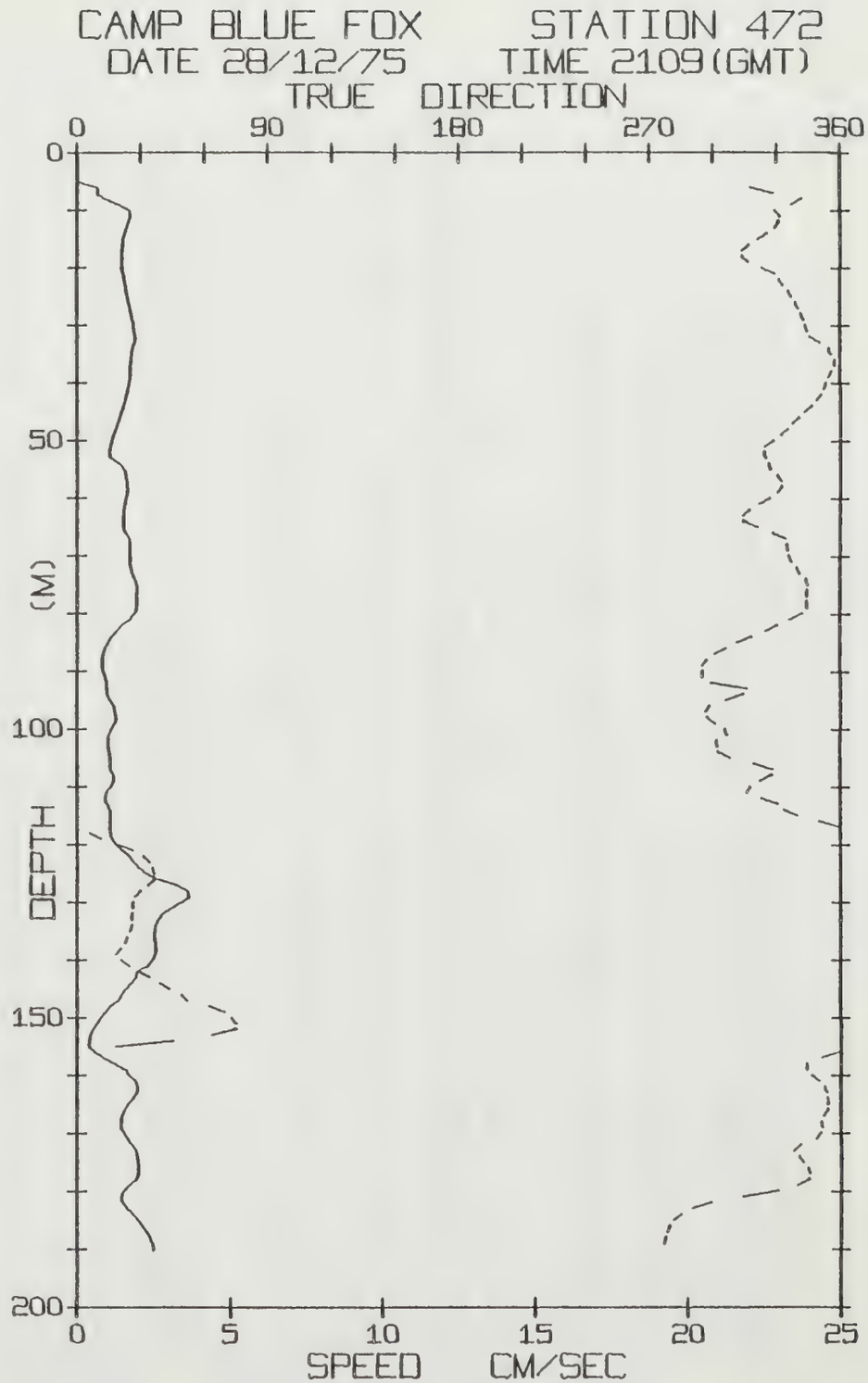
CAMP BLUE FOX
STATION 472
DATE 28/12/75
TIME 2109(GMT)
TRUE DIRECTION
0
90
180
270
360
DEPTH (M)
0
50
100
150
200
SPEED CM/SEC
0
5
10
15
20
25

BLUE FOX STATION 471 (190M.) 28/DEC/75 705 GMT
LAT= 72.9385N LONG= 137.2755W LTER= 0. LGER= 1.
NIVEL= 5.4 EIVEL= -9.2 NVER= 0. EVER= 0.

DPT	SPD	DRN	DPT	SPD	DRN	DPT	SPD	DRN
0	0.0	999.9	67	7.5	264.6	134	5.0	342.0
1	0.0	999.9	68	7.3	264.7	135	4.2	334.2
2	0.0	999.9	69	7.2	265.1	136	4.1	335.9
3	0.0	999.9	70	7.3	265.3	137	4.0	337.3
4	0.0	999.9	71	7.3	264.9	138	3.9	338.8
5	0.0	999.9	72	7.5	263.9	139	3.9	340.5
6	6.7	254.4	73	7.6	263.0	140	3.8	342.2
7	11.5	257.0	74	7.6	262.0	141	3.7	343.4
8	11.2	257.4	75	7.3	261.0	142	3.7	343.4
9	10.8	258.7	76	7.1	259.8	143	3.8	342.7
10	11.2	258.4	77	7.1	257.6	144	3.8	340.8
11	11.8	258.2	78	7.1	255.6	145	4.4	342.5
12	11.3	257.3	79	7.1	253.5	146	5.4	348.4
13	10.4	257.4	80	6.4	254.4	147	6.0	352.1
14	9.7	256.2	81	6.5	256.3	148	6.2	353.8
15	9.7	253.1	82	6.6	259.0	149	7.1	351.4
16	9.8	251.8	83	6.7	262.3	150	7.8	348.5
17	9.7	252.6	84	6.9	263.7	151	7.6	345.2
18	9.4	253.4	85	7.1	264.4	152	6.9	341.3
19	8.6	253.3	86	6.9	263.8	153	6.2	337.4
20	6.6	253.5	87	6.6	263.6	154	6.2	335.1
21	4.6	259.3	88	6.5	262.5	155	6.3	333.7
22	3.5	268.7	89	6.3	261.6	156	6.1	331.6
23	3.0	277.8	90	5.8	261.5	157	5.9	330.8
24	2.8	295.4	91	5.5	262.6	158	5.8	331.1
25	3.0	313.6	92	5.6	261.8	159	5.9	329.9
26	3.1	314.0	93	5.8	261.4	160	6.0	328.9
27	2.9	309.7	94	5.8	262.0	161	6.0	328.9
28	2.7	298.7	95	5.7	263.2	162	5.8	327.3
29	2.7	282.5	96	5.6	263.4	163	5.5	327.0
30	2.9	268.1	97	5.5	264.2	164	5.5	327.6
31	2.9	261.4	98	5.0	263.9	165	4.9	324.9
32	2.5	262.6	99	4.0	267.6	166	4.7	326.9
33	1.9	270.2	100	3.5	307.6	167	4.5	329.2
34	1.6	310.6	101	4.6	331.7	168	4.5	329.1
35	3.4	346.2	102	4.8	335.5	169	4.5	328.7
36	5.5	349.0	103	4.8	338.0	170	4.2	322.4
37	6.6	346.1	104	4.7	340.1	171	3.9	318.9
38	7.1	344.8	105	4.6	342.5	172	3.7	320.2
39	7.4	344.6	106	4.6	342.6	173	3.8	319.0
40	7.8	344.5	107	4.7	341.2	174	3.9	317.9
41	7.9	344.6	108	4.7	339.7	175	4.0	316.6
42	7.7	344.9	109	4.6	337.6	176	4.1	315.7
43	7.5	345.1	110	4.3	333.7	177	4.2	315.1
44	7.1	345.1	111	4.7	335.5	178	4.2	314.4
45	6.7	345.0	112	5.0	336.6	179	4.3	313.8
46	6.2	344.5	113	5.2	338.0	180	4.3	313.8
47	5.8	343.8	114	5.1	338.6	181	4.0	315.1
48	5.4	345.9	115	4.6	337.2	182	3.7	312.6
49	5.7	350.2	116	4.2	335.2	183	3.6	313.6
50	5.9	348.1	117	4.0	334.7	184	3.5	320.3
51	6.1	345.3	118	4.0	336.0	185	3.2	322.9
52	6.1	346.2	119	4.1	338.5	186	2.9	326.2
53	7.1	348.8	120	4.5	341.7	187	3.0	336.5
54	7.6	347.1	121	5.1	344.0	188	4.1	347.8
55	7.1	343.4	122	5.7	345.6	189	4.7	350.7
56	5.6	334.4	123	6.3	346.4	190	4.4	350.1
57	4.1	306.0	124	6.4	346.3			
58	6.0	267.4	125	7.0	346.5			
59	7.2	263.4	126	7.2	346.5			
60	7.4	262.6	127	6.8	346.3			
61	7.5	262.3	128	6.3	345.8			
62	7.4	263.0	129	6.3	345.9			
63	7.4	267.1	130	6.6	348.2			
64	7.6	267.1	131	7.0	350.2			
65	7.8	266.1	132	7.4	348.8			
66	7.6	265.3	133	6.6	347.5			

BLUE FOX STATION 472 (190M.) 28/DEC/75 2109 GMT
LAT= 72.9582N LONG= 137.3786W LTER= 1. LGER= 2.
NIVEL= 2.9 EIVEL= -3.0 NVER= 0. EVER= 0.

DPT	SPD	DRN	DPT	SPD	DRN	DPT	SPD	DRN
0	0.0	999.9	67	1.7	334.3	134	2.6	25.6
1	0.0	999.9	68	1.7	335.3	135	2.5	24.7
2	0.0	999.9	69	1.7	335.5	136	2.6	23.4
3	0.0	999.9	70	1.7	336.2	137	2.6	22.6
4	0.0	999.9	71	1.7	337.4	138	2.6	20.4
5	0.0	999.9	72	1.8	339.7	139	2.5	18.3
6	0.7	317.4	73	1.8	341.1	140	2.5	21.3
7	0.7	328.5	74	1.9	343.6	141	2.3	24.8
8	1.0	341.6	75	2.0	344.9	142	1.9	29.0
9	1.4	337.0	76	1.9	344.1	143	1.9	34.5
10	1.7	329.6	77	1.9	343.7	144	1.8	39.2
11	1.7	332.2	78	1.9	344.1	145	1.6	43.9
12	1.7	330.9	79	1.9	344.0	146	1.4	49.4
13	1.6	329.2	80	1.9	341.7	147	1.4	52.3
14	1.5	325.6	81	1.7	336.2	148	1.1	62.6
15	1.5	321.1	82	1.4	330.2	149	0.9	69.7
16	1.5	317.1	83	1.3	324.8	150	0.8	72.9
17	1.5	313.7	84	1.1	317.9	151	0.6	75.4
18	1.5	313.7	85	1.0	311.2	152	0.5	74.6
19	1.5	317.1	86	0.9	306.0	153	0.4	63.4
20	1.5	323.1	87	0.8	300.7	154	0.4	45.6
21	1.5	329.1	88	0.8	296.7	155	0.4	18.3
22	1.6	331.3	89	0.8	294.7	156	0.6	359.7
23	1.6	333.2	90	0.9	295.0	157	0.9	350.9
24	1.6	335.6	91	1.0	295.2	158	1.3	343.9
25	1.7	337.4	92	1.0	298.9	159	1.6	344.4
26	1.7	339.0	93	1.0	316.0	160	1.8	346.7
27	1.8	340.5	94	1.0	313.9	161	1.9	349.9
28	1.8	341.8	95	1.1	305.9	162	2.0	352.5
29	1.8	343.0	96	1.2	298.2	163	1.9	353.7
30	1.9	343.9	97	1.3	296.2	164	1.8	354.2
31	1.9	344.7	98	1.3	297.5	165	1.7	354.1
32	1.9	346.1	99	1.2	301.1	166	1.5	353.5
33	1.8	350.6	100	1.1	305.5	167	1.4	351.7
34	1.8	354.4	101	1.0	307.0	168	1.4	350.5
35	1.8	356.0	102	1.0	301.4	169	1.5	351.7
36	1.7	357.5	103	1.1	302.3	170	1.6	350.1
37	1.7	357.1	104	1.1	302.6	171	1.7	348.3
38	1.7	355.7	105	1.1	308.0	172	1.8	341.0
39	1.7	354.2	106	1.1	319.4	173	2.0	338.0
40	1.7	353.1	107	1.1	328.1	174	2.0	340.5
41	1.6	352.1	108	1.2	327.5	175	2.0	342.8
42	1.6	350.8	109	1.2	321.7	176	2.0	344.8
43	1.5	348.8	110	1.1	317.2	177	2.0	345.8
44	1.5	346.5	111	0.9	315.4	178	1.9	344.7
45	1.4	343.3	112	0.9	322.7	179	1.7	339.6
46	1.4	340.3	113	1.0	330.8	180	1.5	330.1
47	1.3	337.5	114	1.1	333.6	181	1.4	313.7
48	1.3	335.2	115	1.1	339.9	182	1.5	298.5
49	1.2	332.0	116	1.1	350.1	183	1.7	290.1
50	1.1	328.7	117	1.1	359.3	184	1.9	284.5
51	1.1	324.6	118	1.1	6.0	185	2.0	281.0
52	1.0	324.1	119	1.2	11.6	186	2.2	279.1
53	1.1	325.6	120	1.3	19.8	187	2.3	277.7
54	1.4	326.7	121	1.5	26.5	188	2.4	276.7
55	1.6	327.5	122	1.7	31.5	189	2.5	276.2
56	1.6	330.7	123	1.9	34.5	190	2.5	275.9
57	1.7	332.7	124	2.1	35.8			
58	1.7	332.5	125	2.3	36.7			
59	1.6	330.6	126	2.6	36.4			
60	1.6	327.0	127	3.3	33.4			
61	1.5	322.1	128	3.6	29.9			
62	1.5	317.1	129	3.7	27.2			
63	1.5	314.0	130	3.4	26.2			
64	1.5	314.6	131	3.1	26.0			
65	1.5	321.0	132	2.8	25.7			
66	1.6	328.2	133	2.6	25.6			

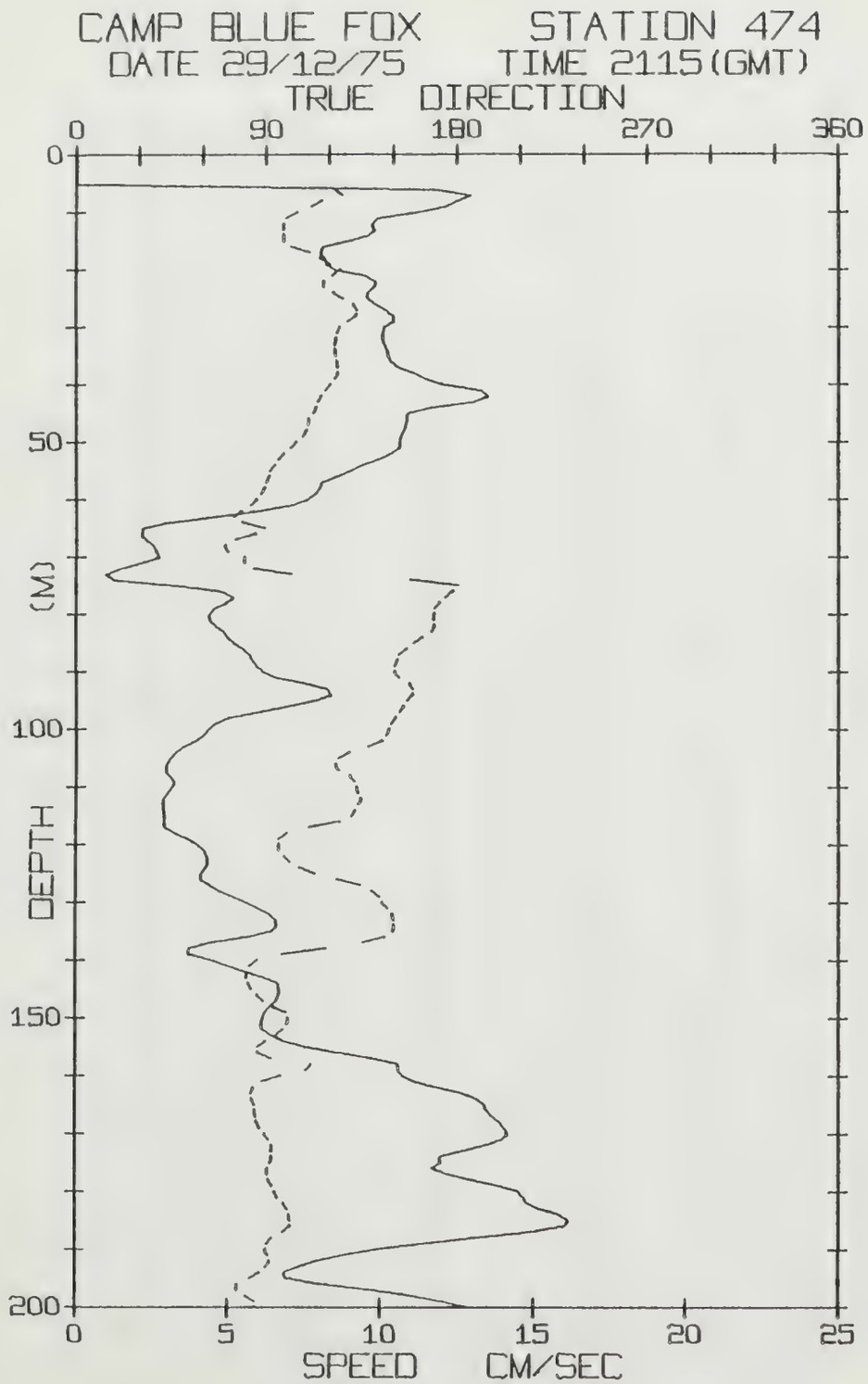
CAMP BLUE FOX
STATION 474
DATE 29/12/75
TIME 2115(GMT)
TRUE DIRECTION
0
90
180
270
360
DEPTH (M)
0
50
100
150
200
SPEED CM/SEC
0
5
10
15
20
25

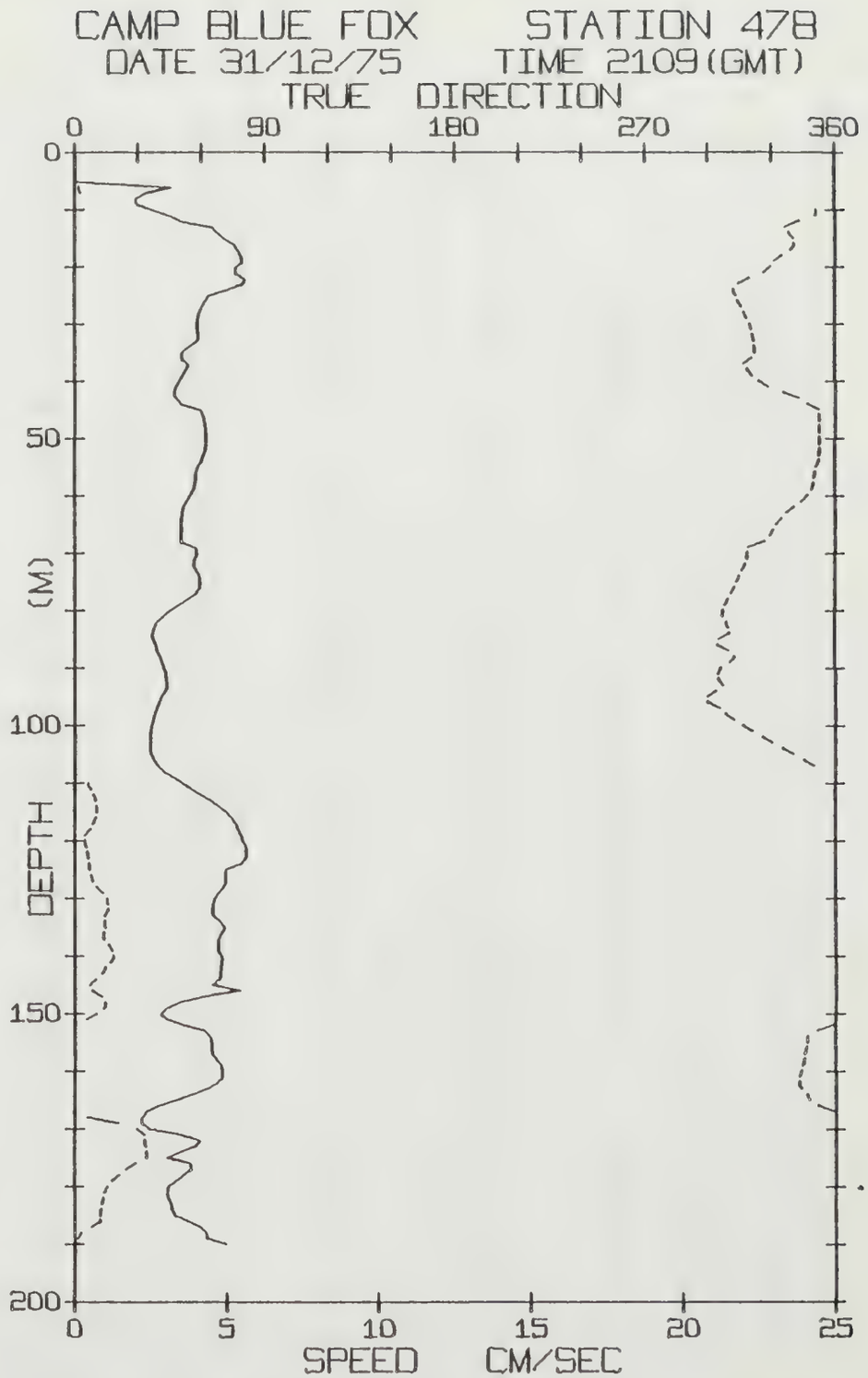
CAMP BLUE FOX
STATION 478
DATE 31/12/75
TIME 2109(GMT)
TRUE DIRECTION
0
90
180
270
360
DEPTH (M)
0
50
100
150
200
SPEED CM/SEC
0
5
10
15
20
25

BLUE FOX STATION 474 (200M.) 29/DEC/75 2115 GMT
LAT= 72.9508N LONG= 137.2916W LTER= 1. LGER= 1.
NIVEL= -5.4 EIVEL= 8.8 NVER= 0. EVER= 0.

DPT	SPD	DRN	DPT	SPD	DRN	DPT	SPD	DRN
0	0.0	999.9	67	2.3	75.5	134	6.6	150.6
1	0.0	999.9	68	2.6	70.6	135	6.4	149.8
2	0.0	999.9	69	2.7	72.1	136	5.7	145.9
3	0.0	999.9	70	2.8	79.8	137	4.4	135.5
4	0.0	999.9	71	2.1	79.9	138	3.7	118.4
5	0.0	999.9	72	1.4	83.9	139	3.7	97.3
6	11.8	122.4	73	1.0	101.7	140	4.4	85.8
7	13.0	126.1	74	1.3	158.4	141	5.0	82.4
8	12.5	116.2	75	3.4	180.6	142	5.6	81.0
9	12.1	111.3	76	4.8	177.9	143	6.2	80.6
10	11.2	104.4	77	5.2	174.9	144	6.7	82.0
11	9.9	99.3	78	4.9	172.0	145	6.7	83.4
12	9.7	97.8	79	4.5	169.6	146	6.6	86.0
13	9.8	98.4	80	4.3	169.1	147	6.6	89.0
14	9.5	98.5	81	4.4	169.1	148	6.4	93.0
15	8.9	98.7	82	4.6	169.3	149	6.2	99.2
16	8.1	101.6	83	4.9	168.0	150	6.1	100.2
17	8.0	110.6	84	5.0	163.9	151	6.1	99.6
18	8.2	115.5	85	5.2	160.0	152	6.2	97.6
19	8.2	120.6	86	5.5	156.5	153	6.4	94.4
20	8.5	124.6	87	5.7	153.2	154	6.8	89.8
21	9.5	121.3	88	5.8	151.8	155	7.5	86.0
22	9.8	117.3	89	6.0	150.7	156	8.6	86.3
23	9.7	117.4	90	6.2	150.7	157	9.7	92.8
24	9.5	121.6	91	6.6	153.1	158	10.6	111.5
25	9.6	126.3	92	7.5	158.1	159	10.6	108.8
26	9.9	131.3	93	8.3	159.7	160	10.8	96.7
27	10.2	133.3	94	8.4	159.0	161	11.1	88.3
28	10.4	132.4	95	7.9	156.6	162	11.8	84.0
29	10.4	128.5	96	6.9	154.8	163	12.6	82.7
30	10.1	124.4	97	6.0	153.2	164	13.2	83.6
31	10.1	123.3	98	5.0	151.3	165	13.4	85.0
32	10.1	122.5	99	4.5	149.2	166	13.5	85.2
33	10.2	122.2	100	4.3	147.8	167	13.7	85.5
34	10.2	122.4	101	4.2	146.6	168	13.9	86.1
35	10.3	123.3	102	3.9	144.8	169	14.1	87.4
36	10.4	123.8	103	3.5	138.4	170	14.2	89.6
37	10.6	124.3	104	3.3	129.3	171	14.0	91.5
38	11.1	123.8	105	3.1	124.4	172	13.5	92.8
39	11.5	122.1	106	3.0	122.9	173	12.7	93.0
40	12.1	120.2	107	2.9	124.4	174	12.0	92.7
41	13.3	117.9	108	3.1	129.8	175	12.0	91.8
42	13.6	115.9	109	3.3	132.0	176	11.7	90.4
43	13.1	114.3	110	3.1	133.1	177	12.2	90.4
44	11.7	113.4	111	3.0	134.0	178	12.9	91.6
45	10.9	112.2	112	2.9	134.9	179	13.8	93.5
46	10.9	109.9	113	2.9	133.4	180	14.5	94.6
47	10.8	109.8	114	2.9	131.9	181	14.7	95.9
48	10.8	109.0	115	2.9	130.3	182	14.8	98.7
49	10.7	107.1	116	2.9	124.7	183	15.2	100.3
50	10.6	104.0	117	3.0	110.4	184	15.9	101.2
51	10.6	101.6	118	3.3	99.7	185	16.2	101.7
52	10.3	98.0	119	3.7	96.0	186	16.0	101.0
53	9.9	95.6	120	4.0	95.6	187	15.0	97.9
54	9.4	93.8	121	4.2	96.3	188	13.2	92.8
55	9.0	91.7	122	4.3	98.9	189	11.5	90.2
56	8.5	90.9	123	4.3	101.6	190	9.9	89.5
57	8.1	89.8	124	4.2	106.0	191	8.9	91.4
58	8.0	88.9	125	4.1	113.2	192	8.0	92.0
59	7.8	87.3	126	4.1	123.5	193	7.4	89.8
60	7.6	85.2	127	4.4	134.8	194	6.8	87.1
61	7.0	82.6	128	4.7	140.1	195	6.9	82.3
62	6.0	78.4	129	5.2	143.6	196	8.0	76.4
63	4.6	75.0	130	5.6	144.8	197	9.7	76.8
64	3.0	78.5	131	6.0	147.7	198	11.0	80.5
65	2.2	89.3	132	6.4	149.8	199	12.0	85.0
66	2.1	84.7	133	6.6	150.9	200	12.8	90.4

BLUE FOX STATION 478 (190M.) 31/DEC/75 2109 GMT
LAT= 72.9355N LONG= 137.1823W LTER= 0. LGER= 1.
NIVEL= 4.1 EIVEL= -3.4 NVER= 0. EVER= 0.

DPT	SPD	DRN	DPT	SPD	DRN	DPT	SPD	DRN
0	0.0	999.9	67	3.5	329.0	134	4.8	14.3
1	0.0	999.9	68	3.5	326.5	135	5.0	15.1
2	0.0	999.9	69	4.0	319.0	136	4.8	13.8
3	0.0	999.9	70	4.0	318.2	137	4.7	14.4
4	0.0	999.9	71	3.9	318.1	138	4.7	16.7
5	0.0	999.9	72	3.9	317.1	139	4.7	18.3
6	3.2	1.9	73	4.1	315.6	140	4.9	19.0
7	2.3	3.2	74	4.1	314.4	141	4.8	17.1
8	2.0	4.2	75	4.1	313.3	142	4.8	14.7
9	2.1	347.2	76	4.1	312.0	143	4.8	13.0
10	2.6	351.4	77	4.0	310.5	144	4.8	10.2
11	3.2	350.8	78	3.7	308.9	145	4.5	7.0
12	3.5	343.2	79	3.4	307.7	146	5.5	8.6
13	4.6	336.5	80	3.1	306.8	147	4.3	13.1
14	4.7	338.7	81	2.9	306.4	148	3.5	15.0
15	5.0	341.0	82	2.7	308.4	149	3.0	13.9
16	5.3	341.4	83	2.6	309.5	150	2.8	10.4
17	5.4	339.3	84	2.5	310.2	151	3.1	5.5
18	5.5	335.1	85	2.6	304.9	152	3.6	359.5
19	5.5	331.5	86	2.7	304.1	153	4.3	351.7
20	5.3	329.4	87	2.7	309.8	154	4.5	346.9
21	5.3	326.3	88	2.8	312.5	155	4.5	346.7
22	5.6	319.4	89	2.9	310.2	156	4.5	346.1
23	5.5	314.4	90	3.0	305.9	157	4.6	345.3
24	5.0	312.0	91	3.0	304.4	158	4.7	345.1
25	4.4	313.4	92	3.1	305.2	159	4.9	344.5
26	4.3	314.4	93	3.1	307.2	160	4.9	343.6
27	4.2	316.2	94	2.9	303.7	161	4.8	342.9
28	4.1	317.4	95	2.8	299.6	162	4.7	342.7
29	4.0	318.6	96	2.7	300.2	163	4.4	344.3
30	4.0	319.9	97	2.7	305.5	164	3.9	346.8
31	4.1	320.9	98	2.6	308.5	165	3.3	348.0
32	4.1	321.6	99	2.6	312.4	166	2.7	352.1
33	4.0	321.9	100	2.5	316.6	167	2.4	359.1
34	3.7	322.2	101	2.5	321.0	168	2.2	5.8
35	3.5	322.4	102	2.5	325.8	169	2.2	20.8
36	3.6	320.4	103	2.5	330.7	170	2.5	29.7
37	3.8	316.9	104	2.5	335.7	171	3.5	33.2
38	3.6	318.8	105	2.6	340.7	172	4.1	32.9
39	3.5	321.2	106	2.7	345.5	173	4.0	34.1
40	3.4	324.2	107	2.8	349.8	174	3.5	34.2
41	3.3	328.7	108	3.0	354.9	175	3.0	34.0
42	3.3	336.0	109	3.3	2.3	176	3.8	28.6
43	3.4	343.4	110	3.6	6.2	177	3.8	24.2
44	3.6	347.2	111	3.9	7.8	178	3.6	20.8
45	4.2	352.7	112	4.2	9.2	179	3.3	17.7
46	4.3	352.9	113	4.5	10.3	180	3.1	15.4
47	4.3	353.0	114	4.8	10.5	181	3.0	13.9
48	4.3	353.1	115	5.0	10.2	182	3.1	13.3
49	4.3	353.1	116	5.2	9.5	183	3.2	12.9
50	4.3	353.1	117	5.3	8.3	184	3.2	12.2
51	4.3	353.0	118	5.4	7.0	185	3.3	12.7
52	4.3	352.8	119	5.5	4.8	186	3.7	11.8
53	4.2	352.5	120	5.6	5.1	187	4.2	7.8
54	4.1	352.0	121	5.7	5.9	188	4.4	3.0
55	4.0	351.0	122	5.7	6.5	189	4.4	1.1
56	4.0	350.3	123	5.6	6.9	190	5.0	355.6
57	4.0	350.0	124	5.5	7.2			
58	3.9	349.5	125	5.0	7.5			
59	3.9	348.7	126	5.0	8.4			
60	3.8	346.9	127	5.0	9.0			
61	3.7	344.4	128	4.9	10.5			
62	3.5	340.6	129	4.7	13.6			
63	3.5	337.3	130	4.6	15.8			
64	3.5	334.7	131	4.5	16.3			
65	3.5	332.3	132	4.5	15.8			
66	3.5	330.7	133	4.6	14.3			

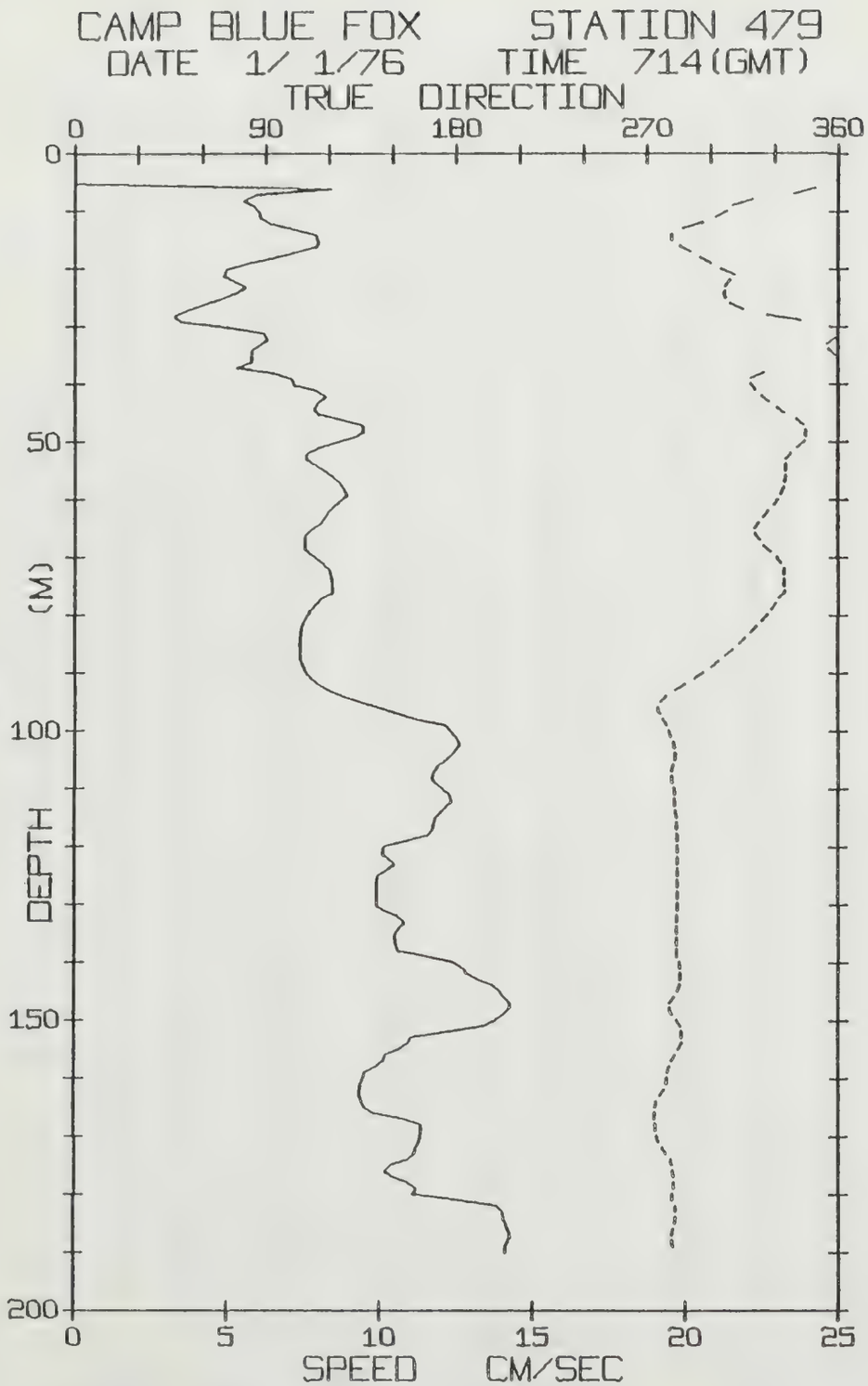
CAMP BLUE FOX STATION 479
DATE 1/ 1/76 TIME 714(GMT)
TRUE DIRECTION
0 90 180 270 360
DEPTH (M)
0 50 100 150 200
0 5 10 15 20 25
SPEED CM/SEC

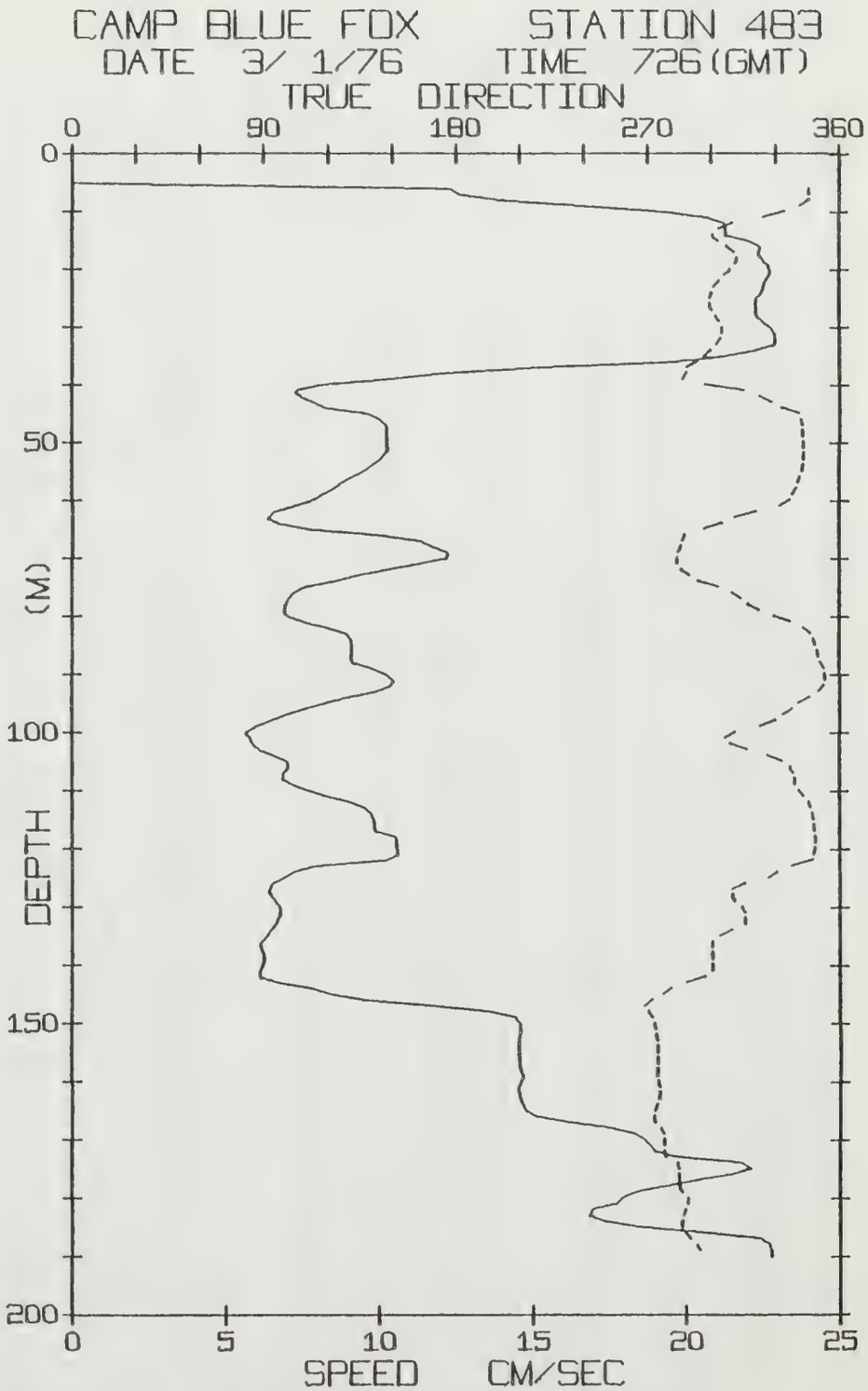
CAMP BLUE FOX STATION 483
DATE 3/ 1/76 TIME 726(GMT)
TRUE DIRECTION
0 90 180 270 360
DEPTH (M)
0 50 100 150 200
0 5 10 15 20 25
SPEED CM/SEC

BLUE FOX STATION 479 (190M.) 1/JAN/76 714 GMT
LAT= 72.9565N LONG= 137.2597W LTER= 1. LGER= 2.
NIVEL= 9.7 EIVEL= -8.6 NVER= 0. EVER= 0.

DPT	SPD	DRN	DPT	SPD	DRN	DPT	SPD	DRN
0	0.0	999.9	67	7.5	323.3	134	10.6	283.6
1	0.0	999.9	68	7.5	325.2	135	10.5	283.6
2	0.0	999.9	69	7.7	328.1	136	10.5	283.6
3	0.0	999.9	70	7.9	331.2	137	10.6	283.6
4	0.0	999.9	71	8.2	333.2	138	10.6	283.6
5	0.0	999.9	72	8.4	334.6	139	11.6	284.2
6	8.4	349.1	73	8.4	334.8	140	12.4	285.3
7	5.9	339.3	74	8.5	334.7	141	12.7	285.7
8	5.5	319.2	75	8.5	334.7	142	12.9	285.7
9	5.9	310.5	76	8.5	334.9	143	13.2	285.7
10	6.1	307.4	77	8.1	331.9	144	13.7	284.9
11	6.1	302.4	78	7.9	330.2	145	13.9	283.7
12	6.4	295.7	79	7.7	328.3	146	14.1	282.1
13	7.2	286.6	80	7.6	326.2	147	14.3	280.4
14	7.9	281.3	81	7.5	323.9	148	14.2	280.6
15	8.0	281.9	82	7.4	321.3	149	14.0	281.8
16	7.9	285.3	83	7.4	318.7	150	13.8	283.9
17	7.2	290.2	84	7.4	315.9	151	13.4	285.6
18	6.5	294.9	85	7.4	313.1	152	12.2	286.1
19	5.6	299.7	86	7.4	310.1	153	11.0	285.6
20	4.9	305.1	87	7.4	306.9	154	10.9	285.5
21	4.9	311.1	88	7.5	303.6	155	10.6	284.1
22	5.2	308.4	89	7.5	300.1	156	10.2	282.6
23	5.6	306.7	90	7.6	296.0	157	10.1	281.1
24	5.3	306.0	91	7.8	292.0	158	9.9	279.9
25	4.8	307.2	92	8.0	287.6	159	9.5	279.0
26	4.2	309.4	93	8.4	283.1	160	9.4	278.8
27	3.7	315.3	94	8.8	279.0	161	9.3	278.6
28	3.2	326.4	95	9.4	276.3	162	9.3	277.5
29	3.5	342.6	96	10.0	274.9	163	9.4	275.6
30	5.0	359.5	97	10.6	276.2	164	9.4	273.9
31	6.2	1.2	98	11.2	277.6	165	9.5	273.5
32	6.3	358.2	99	12.2	279.5	166	9.8	273.0
33	6.1	354.7	100	12.3	280.5	167	10.8	273.7
34	5.8	355.7	101	12.5	281.5	168	11.4	274.3
35	5.8	358.8	102	12.6	282.5	169	11.3	274.3
36	5.8	3.5	103	12.5	283.2	170	11.3	275.0
37	5.3	346.8	104	12.4	283.5	171	11.2	275.7
38	6.6	324.9	105	12.2	282.6	172	11.2	277.2
39	7.2	318.6	106	11.9	281.6	173	11.1	279.0
40	7.2	319.1	107	11.7	280.9	174	10.9	280.9
41	7.9	321.3	108	11.7	281.5	175	10.3	281.8
42	8.3	323.7	109	11.9	282.3	176	10.1	282.3
43	8.0	327.2	110	12.1	283.1	177	10.4	282.5
44	7.8	331.1	111	12.3	283.3	178	10.9	282.4
45	8.0	334.4	112	12.4	282.8	179	11.2	282.3
46	8.7	340.1	113	12.2	283.1	180	11.1	281.3
47	9.4	343.7	114	12.0	283.6	181	12.5	281.5
48	9.5	344.6	115	11.8	284.1	182	13.8	283.4
49	9.2	344.9	116	11.7	284.1	183	14.0	283.5
50	8.6	343.8	117	11.7	284.3	184	14.0	283.3
51	7.9	340.5	118	11.6	284.3	185	14.1	282.5
52	7.6	337.5	119	10.9	284.1	186	14.2	281.7
53	7.6	335.0	120	10.1	284.3	187	14.3	281.0
54	7.9	335.1	121	10.1	284.3	188	14.2	281.9
55	8.2	334.9	122	10.3	284.0	189	14.1	282.6
56	8.5	334.9	123	10.5	283.9	190	14.1	282.6
57	8.7	334.5	124	10.2	283.8			
58	8.9	333.6	125	9.9	283.9			
59	9.0	332.5	126	9.9	284.1			
60	8.7	331.1	127	9.9	284.3			
61	8.5	329.4	128	9.9	284.3			
62	8.3	327.0	129	9.9	284.2			
63	8.2	324.4	130	9.9	284.0			
64	8.1	322.3	131	10.2	283.7			
65	7.8	320.5	132	10.6	283.6			
66	7.6	321.3	133	10.8	283.6			

BLUE FOX STATION 483 (190M.) 3/JAN/76 726 GMT
LAT= 73.0084N LONG= 137.5006W LTER= 1. LGER= 2.
NIVEL= 10.6 EIVEL= -10.2 NVER= 0. EVER= 0.

DPT	SPD	DRN	DPT	SPD	DRN	DPT	SPD	DRN
0	0.0	999.9	67	11.3	285.8	134	6.5	309.2
1	0.0	999.9	68	11.8	285.0	135	6.3	303.5
2	0.0	999.9	69	12.2	284.0	136	6.2	300.0
3	0.0	999.9	70	12.2	283.1	137	6.2	300.2
4	0.0	999.9	71	11.2	283.0	138	6.3	300.5
5	0.0	999.9	72	10.2	285.5	139	6.3	300.4
6	12.3	345.5	73	9.3	289.6	140	6.2	300.1
7	12.6	346.1	74	8.5	293.6	141	6.1	299.7
8	14.0	345.3	75	7.5	303.0	142	6.1	296.5
9	16.7	341.6	76	7.2	309.5	143	6.7	288.2
10	19.3	333.8	77	7.0	313.7	144	7.8	280.3
11	20.7	324.3	78	6.9	316.9	145	8.4	276.8
12	21.3	309.7	79	6.9	322.1	146	9.5	271.5
13	21.3	303.4	80	7.1	329.1	147	11.7	268.2
14	21.3	300.4	81	7.6	336.7	148	13.6	270.3
15	22.1	302.7	82	8.3	343.0	149	14.4	272.3
16	22.4	307.2	83	9.0	346.3	150	14.6	273.2
17	22.3	310.5	84	9.1	347.8	151	14.6	273.7
18	22.5	311.8	85	9.1	348.6	152	14.6	274.1
19	22.7	310.7	86	9.1	349.6	153	14.5	274.5
20	22.8	308.8	87	9.1	350.4	154	14.5	274.6
21	22.7	305.8	88	9.2	351.3	155	14.5	274.6
22	22.6	303.0	89	9.8	352.9	156	14.6	274.5
23	22.5	300.9	90	10.2	353.4	157	14.6	274.2
24	22.4	299.4	91	10.5	352.8	158	14.6	273.9
25	22.3	298.8	92	10.3	352.0	159	14.7	273.6
26	22.3	299.0	93	9.9	349.9	160	14.6	274.8
27	22.3	300.2	94	8.9	345.6	161	14.5	275.6
28	22.3	301.9	95	8.2	340.6	162	14.6	275.0
29	22.5	303.7	96	7.5	337.4	163	14.6	274.4
30	22.8	304.9	97	6.9	333.5	164	14.7	273.6
31	22.9	305.0	98	6.4	329.6	165	14.8	272.6
32	22.9	303.7	99	5.9	322.4	166	15.1	272.0
33	22.9	301.9	100	5.6	310.8	167	16.2	273.3
34	22.2	299.6	101	5.8	305.9	168	17.5	275.9
35	21.3	296.4	102	5.9	308.4	169	18.3	277.4
36	19.5	293.0	103	6.1	316.7	170	18.6	277.7
37	15.1	288.2	104	6.6	326.0	171	18.8	277.5
38	12.1	287.6	105	7.0	333.0	172	19.0	277.3
39	10.3	286.2	106	7.0	336.6	173	19.7	278.4
40	8.1	296.9	107	6.9	338.1	174	21.8	283.5
41	7.3	315.1	108	6.9	339.1	175	22.1	284.7
42	7.5	322.5	109	7.2	339.1	176	21.5	284.6
43	7.9	328.4	110	7.7	340.9	177	20.4	284.6
44	8.3	333.3	111	8.3	343.2	178	19.3	284.8
45	9.7	341.1	112	9.1	345.3	179	18.3	285.9
46	10.0	342.3	113	9.6	346.6	180	17.9	288.5
47	10.2	342.9	114	9.7	347.4	181	17.7	288.9
48	10.2	343.1	115	9.8	347.9	182	16.9	287.1
49	10.3	343.2	116	9.9	348.1	183	16.8	286.2
50	10.3	343.4	117	9.9	348.0	184	17.3	285.6
51	10.3	343.4	118	10.5	348.8	185	18.4	286.1
52	10.1	343.1	119	10.6	348.3	186	20.6	287.8
53	10.0	342.7	120	10.6	347.8	187	22.4	290.1
54	9.7	342.4	121	10.6	347.3	188	22.7	292.8
55	9.5	342.0	122	10.2	346.7	189	22.8	294.6
56	9.1	340.9	123	7.9	337.4	190	22.8	294.6
57	8.7	339.9	124	7.2	330.7			
58	8.5	339.0	125	6.9	326.6			
59	8.1	337.6	126	6.5	315.2			
60	7.8	336.1	127	6.4	309.4			
61	7.2	331.9	128	6.5	309.4			
62	6.5	320.5	129	6.7	311.0			
63	6.4	310.6	130	6.8	314.0			
64	6.8	304.4	131	6.8	315.8			
65	7.8	296.0	132	6.7	315.7			
66	10.0	287.2	133	6.6	315.7			

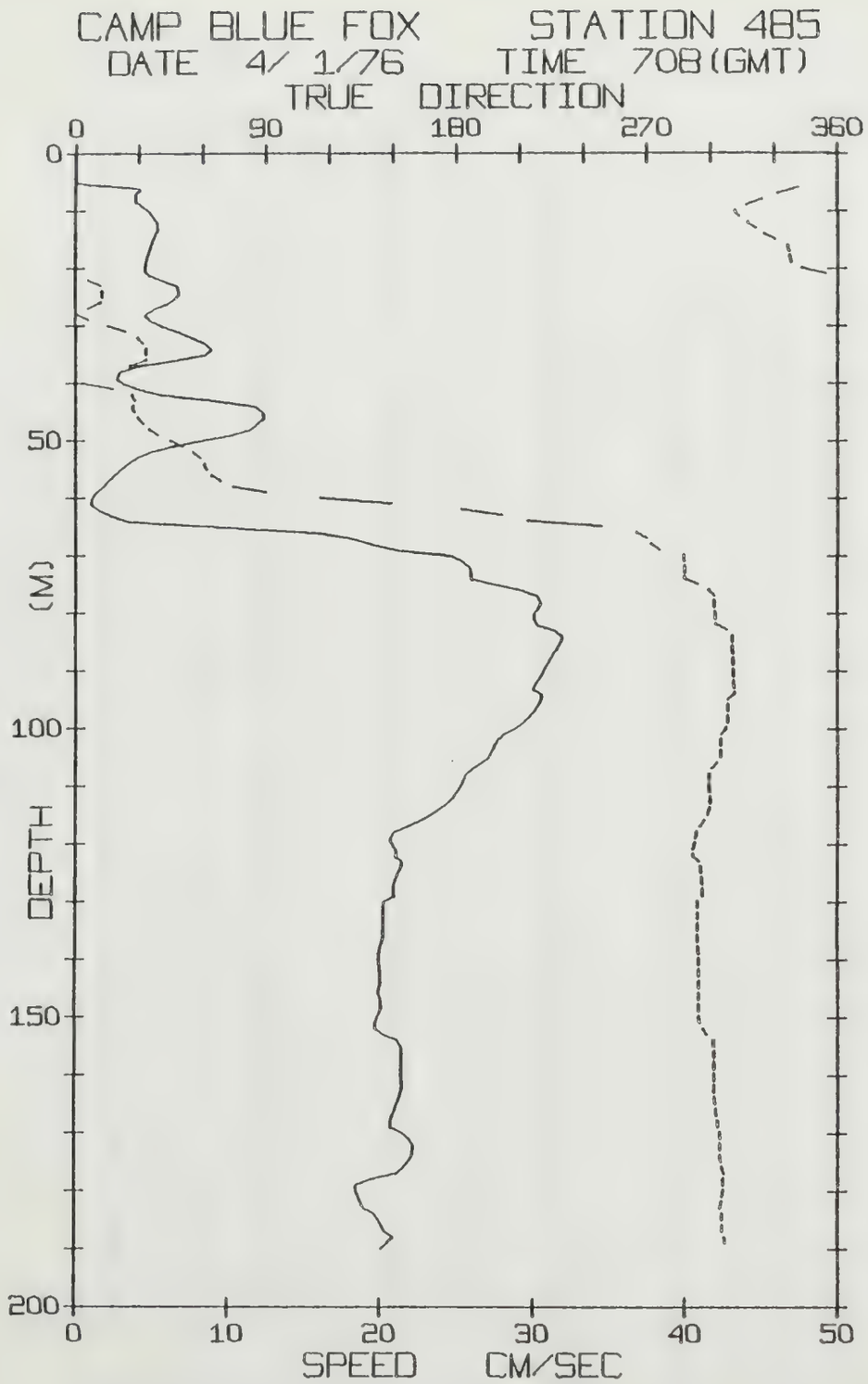
CAMP BLUE FOX STATION 485
DATE 4/ 1/76 TIME 708(GMT)
TRUE DIRECTION
0 90 180 270 360
DEPTH (M)
0 50 100 150 200
SPEED CM/SEC
0 10 20 30 40 50

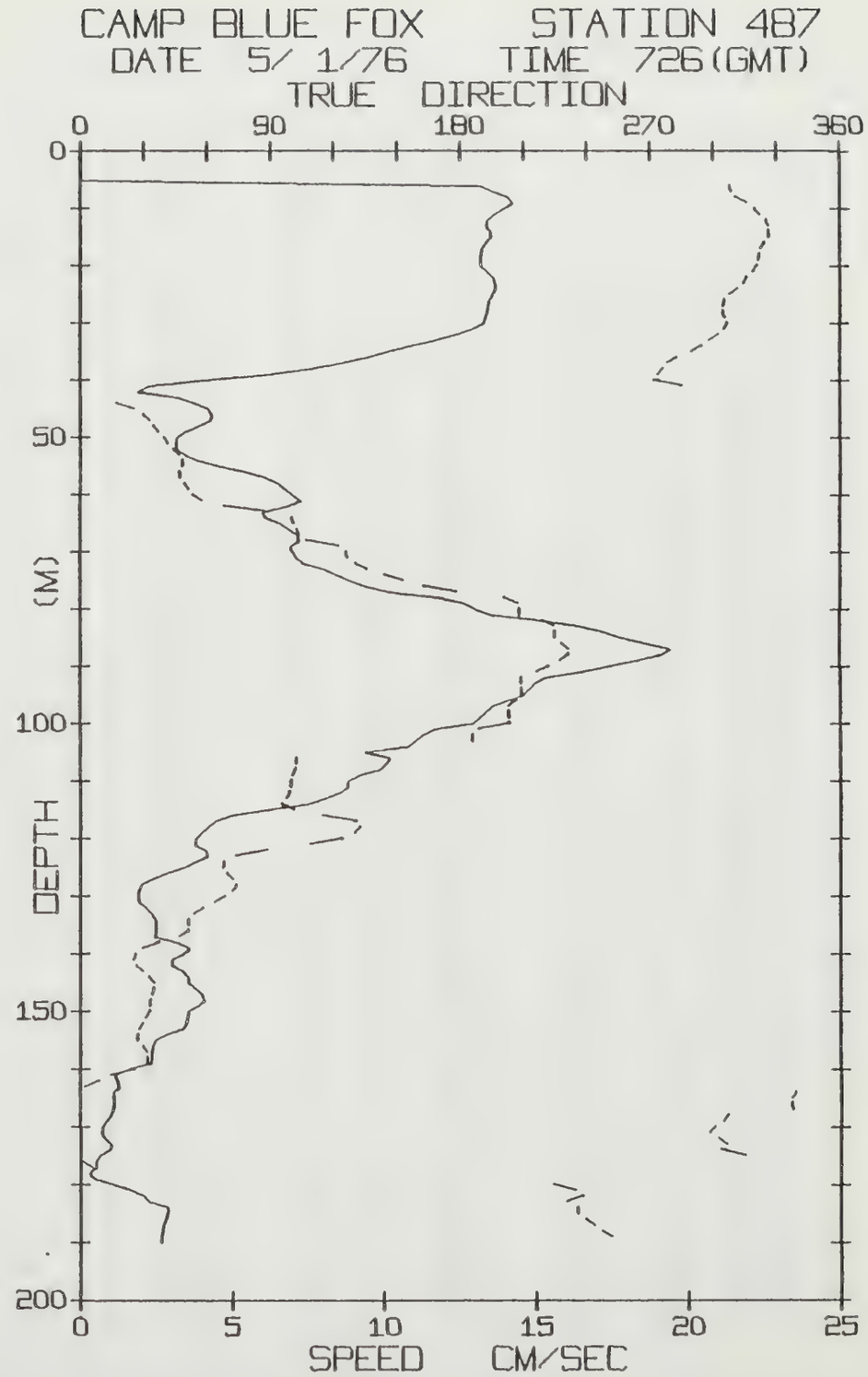
CAMP BLUE FOX STATION 487
DATE 5/ 1/76 TIME 726(GMT)
TRUE DIRECTION
0 90 180 270 360
DEPTH (M)
0 50 100 150 200
SPEED CM/SEC
0 5 10 15 20 25

BLUE FOX STATION 485 (190M.) 4/JAN/76 708 GMT
LAT= 73.1044N LONG= 137.6637W LTER= 1. LGER= 1.
NIVEL= 11.6 EIVEL= -6.0 NVER= 0. EVER= 0.

DPT	SPD	DRN	DPT	SPD	DRN	DPT	SPD	DRN
0	0.0	999.9	67	18.3	270.3	134	20.2	293.9
1	0.0	999.9	68	19.5	272.6	135	20.2	294.0
2	0.0	999.9	69	21.2	276.4	136	20.2	294.0
3	0.0	999.9	70	24.8	287.2	137	20.1	294.2
4	0.0	999.9	71	25.5	288.2	138	20.0	294.6
5	0.0	999.9	72	25.9	287.9	139	19.9	294.7
6	4.3	341.5	73	26.0	288.0	140	20.0	294.5
7	3.9	331.6	74	26.1	288.1	141	20.0	294.4
8	3.9	324.4	75	27.6	294.3	142	20.1	294.3
9	4.4	317.1	76	29.4	299.5	143	20.1	294.2
10	4.9	311.9	77	30.4	302.1	144	20.0	294.4
11	5.2	314.2	78	30.6	302.1	145	19.9	294.7
12	5.5	317.7	79	30.4	302.3	146	20.0	294.5
13	5.4	321.5	80	30.1	302.6	147	20.1	294.2
14	5.2	325.4	81	30.2	302.6	148	20.1	294.2
15	5.0	330.7	82	30.4	303.1	149	20.0	294.6
16	4.9	336.4	83	31.6	308.4	150	19.8	294.9
17	4.8	337.4	84	32.0	310.7	151	19.7	295.3
18	4.7	338.0	85	31.9	310.9	152	19.8	296.8
19	4.6	338.7	86	31.6	311.0	153	20.3	298.6
20	4.5	343.1	87	31.4	311.1	154	21.2	301.4
21	4.9	354.7	88	31.1	311.2	155	21.5	302.0
22	5.7	5.8	89	30.9	311.3	156	21.4	302.0
23	6.7	11.8	90	30.7	311.4	157	21.4	302.0
24	6.8	12.9	91	30.5	311.5	158	21.4	302.1
25	6.6	12.6	92	30.3	311.6	159	21.5	302.0
26	6.0	11.2	93	30.0	311.7	160	21.5	301.9
27	5.1	6.0	94	30.6	311.5	161	21.5	301.9
28	4.6	0.9	95	30.5	308.4	162	21.5	301.9
29	5.0	6.6	96	30.4	308.2	163	21.4	302.1
30	5.7	15.3	97	30.1	308.4	164	21.2	302.4
31	6.8	23.5	98	29.8	308.6	165	21.1	302.6
32	7.7	29.4	99	29.4	308.4	166	21.0	302.9
33	8.6	32.2	100	28.8	307.4	167	20.8	303.2
34	9.0	33.7	101	28.1	305.3	168	20.7	303.7
35	8.5	33.6	102	27.7	304.7	169	20.8	303.6
36	6.5	33.6	103	27.5	304.8	170	21.5	304.6
37	4.0	25.4	104	27.3	304.9	171	22.0	304.7
38	2.9	5.4	105	27.2	304.8	172	22.2	304.4
39	2.7	349.5	106	26.7	303.0	173	22.2	304.6
40	3.2	2.7	107	26.1	300.6	174	22.1	304.9
41	4.2	17.7	108	25.6	299.4	175	21.9	305.3
42	5.8	26.6	109	25.5	299.6	176	21.6	305.8
43	9.3	28.6	110	25.3	299.8	177	21.1	306.7
44	11.9	26.9	111	25.0	300.1	178	19.5	305.7
45	12.4	28.1	112	24.8	300.4	179	18.4	305.8
46	12.4	29.9	113	24.4	300.1	180	18.5	305.6
47	11.9	32.5	114	23.9	299.2	181	18.7	305.2
48	11.5	35.2	115	23.3	298.3	182	18.9	304.7
49	10.2	39.1	116	22.7	296.9	183	19.0	304.3
50	8.1	45.2	117	21.8	295.2	184	19.7	305.7
51	6.3	50.9	118	20.9	293.4	185	20.0	305.7
52	4.8	55.8	119	20.7	292.8	186	20.2	305.7
53	3.9	59.5	120	20.9	292.2	187	20.4	305.4
54	3.4	61.0	121	21.2	291.6	188	20.9	306.7
55	2.9	62.3	122	21.0	291.8	189	20.5	307.5
56	2.5	64.6	123	21.5	294.8	190	20.1	308.5
57	2.1	69.1	124	21.4	295.6			
58	1.7	74.6	125	21.2	296.1			
59	1.3	90.4	126	21.0	296.3			
60	1.0	116.1	127	20.9	296.6			
61	1.1	149.4	128	21.0	296.5			
62	1.6	182.6	129	21.0	296.4			
63	2.4	201.6	130	20.3	293.8			
64	3.5	213.9	131	20.2	294.0			
65	9.9	248.8	132	20.2	294.0			
66	16.0	265.2	133	20.2	294.0			

BLUE FOX STATION 487 (190M.) 5/JAN/76 726 GMT
LAT= 73.1791N LONG= 137.8232W LTER= 0. LGER= 1.
NIVEL= 5.7 EIVEL= -4.3 NVER= 0. EVER= 0.

DPT	SPD	DRN	DPT	SPD	DRN	DPT	SPD	DRN
0	0.0	999.9	67	7.2	103.9	134	2.5	51.4
1	0.0	999.9	68	7.2	107.0	135	2.5	51.4
2	0.0	999.9	69	6.9	122.3	136	2.5	50.7
3	0.0	999.9	70	7.0	125.7	137	2.4	46.7
4	0.0	999.9	71	7.1	126.6	138	3.2	37.4
5	0.0	999.9	72	7.4	130.0	139	3.6	29.6
6	13.2	308.1	73	8.0	135.9	140	3.4	26.1
7	13.6	308.9	74	8.5	143.8	141	3.0	24.9
8	14.1	310.8	75	8.9	152.8	142	3.0	26.8
9	14.3	316.2	76	9.4	162.5	143	3.4	30.0
10	13.9	319.6	77	10.2	178.4	144	3.6	32.8
11	13.6	322.3	78	11.8	200.4	145	3.6	35.1
12	13.4	325.1	79	12.7	207.0	146	3.8	34.4
13	13.4	326.5	80	13.0	207.8	147	4.0	33.7
14	13.5	326.6	81	13.5	207.7	148	4.1	32.8
15	13.5	325.7	82	15.2	219.2	149	3.9	32.6
16	13.3	324.1	83	16.5	224.3	150	3.5	32.5
17	13.2	322.3	84	17.2	225.0	151	3.5	30.8
18	13.2	321.5	85	17.8	224.7	152	3.5	29.2
19	13.2	321.1	86	18.6	227.9	153	3.4	27.8
20	13.2	320.2	87	19.4	231.4	154	2.8	26.7
21	13.4	318.5	88	19.1	230.8	155	2.5	27.1
22	13.6	315.7	89	18.3	227.3	156	2.4	29.8
23	13.7	314.1	90	17.4	221.9	157	2.3	32.0
24	13.7	311.4	91	16.5	216.1	158	2.3	32.0
25	13.6	307.8	92	15.3	208.8	159	2.3	31.2
26	13.5	305.1	93	15.0	209.0	160	1.6	25.7
27	13.4	304.4	94	14.8	209.2	161	1.2	14.4
28	13.4	304.7	95	14.6	209.5	162	1.2	8.5
29	13.3	305.7	96	14.1	206.1	163	1.3	2.1
30	13.3	306.7	97	13.5	202.7	164	1.1	338.9
31	12.9	304.9	98	13.3	203.0	165	1.1	337.2
32	12.3	302.1	99	13.1	203.3	166	1.1	336.9
33	11.7	298.3	100	12.9	203.3	167	1.1	337.9
34	10.8	294.4	101	11.6	188.7	168	1.0	306.4
35	10.1	289.4	102	11.2	185.8	169	0.9	304.8
36	9.4	282.4	103	11.0	186.2	170	0.7	300.5
37	8.6	278.0	104	10.8	186.5	171	0.7	297.8
38	7.5	275.7	105	9.4	134.6	172	0.9	302.5
39	6.2	273.5	106	10.2	102.2	173	1.0	306.0
40	4.0	271.7	107	10.0	101.9	174	1.0	303.6
41	2.2	285.1	108	9.9	101.6	175	0.6	314.6
42	1.9	331.6	109	9.2	100.3	176	0.5	1.3
43	3.2	5.1	110	8.8	99.4	177	0.5	5.9
44	3.8	17.1	111	8.8	99.4	178	0.3	331.1
45	4.2	25.3	112	8.6	98.8	179	0.5	231.3
46	4.4	30.1	113	8.1	97.6	180	1.1	224.0
47	4.3	33.1	114	7.5	95.9	181	1.7	234.1
48	3.9	35.0	115	6.2	101.3	182	2.1	237.7
49	3.4	37.2	116	5.0	114.7	183	2.3	230.2
50	3.2	40.0	117	4.4	131.0	184	2.9	235.3
51	3.1	41.9	118	4.2	132.5	185	2.9	235.8
52	3.2	44.0	119	4.0	129.9	186	2.8	239.4
53	3.5	47.1	120	3.8	124.0	187	2.7	243.1
54	3.9	48.5	121	3.8	109.0	188	2.7	246.9
55	4.6	48.5	122	4.1	88.3	189	2.7	251.5
56	5.5	46.7	123	4.2	73.5	190	2.7	256.3
57	6.1	47.4	124	3.8	68.1			
58	6.6	49.4	125	3.4	67.6			
59	6.8	51.5	126	2.8	69.7			
60	7.0	53.6	127	2.4	72.4			
61	7.3	57.5	128	2.0	74.1			
62	6.8	68.1	129	1.9	72.1			
63	6.0	89.6	130	1.9	68.4			
64	6.1	100.0	131	2.0	63.7			
65	6.6	101.6	132	2.2	58.2			
66	6.9	102.9	133	2.4	53.9			

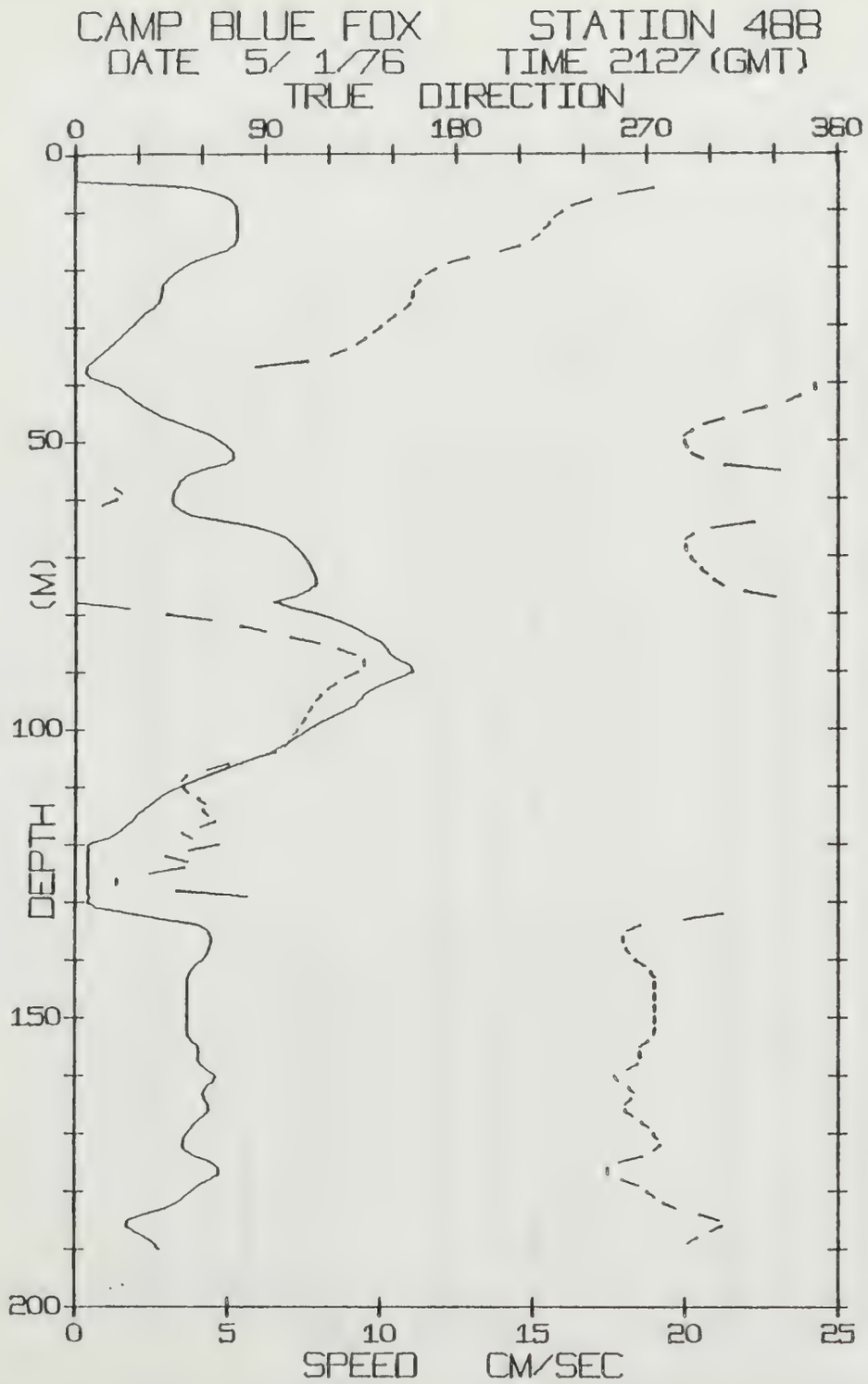
CAMP BLUE FOX STATION 488
DATE 5/ 1/76 TIME 2127(GMT)
TRUE DIRECTION
0
90
180
270
360
DEPTH (M)
0
50
100
150
200
SPEED CM/SEC
0
5
10
15
20
25

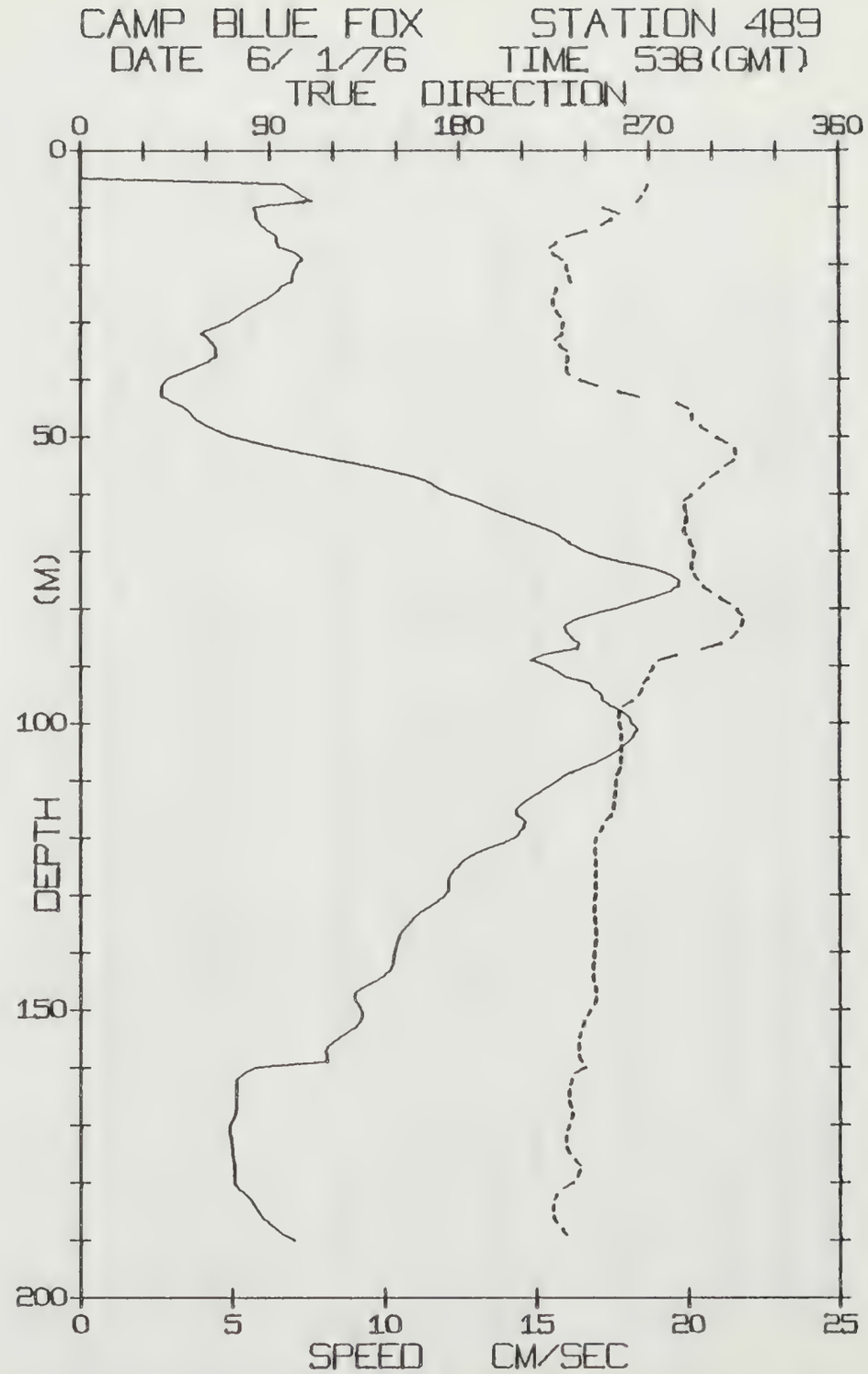
CAMP BLUE FOX STATION 489
DATE 6/ 1/76 TIME 538(GMT)
TRUE DIRECTION
0
90
180
270
360
DEPTH (M)
0
50
100
150
200
SPEED CM/SEC
0
5
10
15
20
25

BLUE FOX STATION 488 (190M.) 5/JAN/76 2127 GMT
LAT= 73.1871N LONG= 137.8520W LTER= 1. LGER= 2.
NIVEL= -1.8 EIVEL= -1.7 NVER= 0. EVER= 0.

DPT	SPD	DRN	DPT	SPD	DRN	DPT	SPD	DRN
0	0.0	999.9	67	6.9	288.4	134	4.1	267.0
1	0.0	999.9	68	7.1	288.4	135	4.4	260.9
2	0.0	999.9	69	7.3	289.2	136	4.5	258.9
3	0.0	999.9	70	7.5	290.9	137	4.5	259.1
4	0.0	999.9	71	7.6	293.2	138	4.4	260.3
5	0.0	999.9	72	7.8	295.9	139	4.3	262.0
6	3.8	272.8	73	7.8	298.6	140	4.2	264.6
7	4.6	256.9	74	7.9	301.8	141	3.9	269.1
8	5.0	243.5	75	7.9	306.6	142	3.8	272.0
9	5.2	234.6	76	7.6	316.3	143	3.7	273.8
10	5.3	230.0	77	7.2	330.8	144	3.7	273.7
11	5.3	226.5	78	6.5	1.4	145	3.7	273.7
12	5.3	224.0	79	7.1	25.4	146	3.7	273.7
13	5.3	221.9	80	7.9	43.3	147	3.7	273.7
14	5.3	219.1	81	8.5	64.1	148	3.7	273.7
15	5.3	215.7	82	9.0	78.1	149	3.7	273.7
16	5.2	210.0	83	9.3	89.9	150	3.7	273.7
17	5.0	200.9	84	9.7	101.8	151	3.7	273.7
18	4.4	185.7	85	10.1	115.2	152	3.7	273.6
19	3.8	176.4	86	10.2	124.3	153	3.7	273.1
20	3.5	170.3	87	10.3	132.0	154	3.8	270.7
21	3.2	165.8	88	10.6	136.6	155	4.0	266.9
22	3.0	162.6	89	11.0	136.7	156	4.1	266.5
23	2.9	160.3	90	11.1	133.4	157	4.0	267.3
24	2.8	159.5	91	10.7	127.6	158	4.1	265.7
25	2.8	159.1	92	10.2	123.0	159	4.3	261.0
26	2.7	158.0	93	9.8	119.3	160	4.6	254.9
27	2.5	155.6	94	9.5	116.0	161	4.5	256.7
28	2.3	150.9	95	9.3	114.0	162	4.3	261.7
29	2.1	147.9	96	9.1	111.9	163	4.2	263.9
30	1.9	144.5	97	8.8	110.2	164	4.3	262.6
31	1.7	141.2	98	8.4	108.7	165	4.4	260.2
32	1.5	137.3	99	8.0	106.9	166	4.4	259.8
33	1.3	132.9	100	7.7	104.9	167	4.2	263.0
34	1.1	127.5	101	7.4	102.8	168	4.0	267.5
35	0.8	120.8	102	7.1	101.0	169	3.8	270.6
36	0.6	109.6	103	6.8	99.1	170	3.7	273.1
37	0.4	85.5	104	6.4	94.5	171	3.6	275.0
38	0.3	33.7	105	6.0	84.6	172	3.5	276.0
39	0.5	349.0	106	5.4	72.3	173	3.6	273.6
40	1.0	349.5	107	4.9	62.4	174	3.9	267.9
41	1.5	349.7	108	4.4	52.6	175	4.5	257.2
42	1.7	342.5	109	3.9	50.1	176	4.7	251.9
43	1.9	336.6	110	3.5	51.0	177	4.7	251.6
44	2.2	326.2	111	3.0	53.2	178	4.4	258.3
45	2.5	315.6	112	2.7	58.3	179	4.0	266.0
46	2.9	306.3	113	2.5	61.2	180	3.8	270.1
47	3.4	297.1	114	2.2	60.5	181	3.6	273.9
48	3.9	291.6	115	2.0	62.7	182	3.3	278.0
49	4.4	287.5	116	1.9	65.9	183	3.0	284.1
50	4.7	287.9	117	1.6	59.4	184	2.3	294.9
51	5.0	289.3	118	1.4	50.7	185	1.7	303.9
52	5.1	291.5	119	1.1	55.4	186	1.7	305.0
53	5.2	296.6	120	0.4	67.7	187	2.0	299.8
54	4.9	307.2	121	0.4	54.0	188	2.3	293.9
55	4.2	332.7	122	0.4	42.9	189	2.6	289.3
56	3.7	356.0	123	0.4	53.2	190	2.8	287.1
57	3.4	9.3	124	0.4	51.8			
58	3.3	18.5	125	0.4	35.5			
59	3.2	21.8	126	0.4	19.5			
60	3.1	19.3	127	0.4	19.5			
61	3.2	12.3	128	0.4	48.2			
62	3.4	2.0	129	0.5	81.2			
63	3.8	347.1	130	0.4	53.5			
64	4.9	320.3	131	0.7	341.5			
65	5.9	300.6	132	1.8	305.8			
66	6.5	292.1	133	2.8	287.9			

BLUE FOX STATION 489 (190M.) 6/JAN/76 538 GMT
LAT= 73.1811N LONG= 137.8627W LTER= 12. LGER= 38.
NIVEL= -2.5 EIVEL= -5.6 NVER= 0. EVER= 0.

DPT	SPD	DRN	DPT	SPD	DRN	DPT	SPD	DRN
0	0.0	999.9	67	15.7	287.3	134	11.0	243.8
1	0.0	999.9	68	15.9	289.0	135	10.8	244.2
2	0.0	999.9	69	16.2	290.3	136	10.6	244.5
3	0.0	999.9	70	16.6	290.9	137	10.5	244.5
4	0.0	999.9	71	17.1	290.5	138	10.4	244.1
5	0.0	999.9	72	17.9	289.8	139	10.3	243.7
6	6.7	269.4	73	18.8	290.2	140	10.3	243.4
7	7.0	268.1	74	19.4	291.3	141	10.3	243.1
8	7.3	266.5	75	19.7	293.3	142	10.3	242.9
9	7.6	264.3	76	19.7	295.7	143	10.2	243.0
10	5.7	248.5	77	19.4	299.3	144	10.0	243.0
11	5.8	255.8	78	18.9	303.3	145	9.7	243.4
12	5.8	252.0	79	18.3	307.9	146	9.3	244.3
13	5.9	247.6	80	17.7	311.7	147	9.0	244.6
14	6.1	240.3	81	16.9	313.7	148	9.0	244.4
15	6.5	230.9	82	16.3	314.4	149	9.1	243.3
16	6.5	225.9	83	15.9	313.3	150	9.3	241.7
17	6.5	223.1	84	16.0	311.4	151	9.2	240.3
18	7.1	224.4	85	16.1	308.9	152	9.2	238.8
19	7.3	228.7	86	16.4	303.8	153	9.0	237.9
20	7.2	230.5	87	16.4	295.1	154	8.8	236.8
21	7.0	231.4	88	15.3	282.7	155	8.5	236.2
22	7.0	232.1	89	14.8	274.3	156	8.2	235.9
23	7.0	232.9	90	15.4	271.6	157	8.0	236.1
24	6.6	226.2	91	15.7	270.3	158	8.1	236.5
25	6.4	225.0	92	16.0	268.9	159	8.1	237.9
26	6.2	224.3	93	16.8	267.0	160	5.8	239.1
27	5.8	224.6	94	16.9	266.3	161	5.4	234.2
28	5.5	226.1	95	17.2	264.7	162	5.2	232.9
29	5.2	227.8	96	17.2	261.6	163	5.1	231.9
30	4.9	229.0	97	17.5	257.1	164	5.1	231.4
31	4.5	228.4	98	17.8	255.3	165	5.1	231.5
32	4.0	228.1	99	18.1	255.0	166	5.1	231.8
33	4.2	225.1	100	18.1	255.6	167	5.1	232.7
34	4.4	227.4	101	18.3	256.6	168	5.1	233.1
35	4.5	230.9	102	18.2	256.6	169	5.0	232.5
36	4.5	231.2	103	18.1	256.4	170	4.9	231.3
37	4.2	230.6	104	17.9	256.4	171	4.9	230.5
38	3.8	230.3	105	17.6	256.3	172	4.9	229.9
39	3.3	231.7	106	17.3	256.1	173	5.0	229.9
40	2.9	237.2	107	16.9	256.1	174	5.0	230.3
41	2.7	245.2	108	16.4	255.3	175	5.0	232.0
42	2.7	255.2	109	16.0	254.2	176	5.0	234.3
43	2.7	265.4	110	15.7	253.9	177	5.1	236.6
44	3.0	283.1	111	15.4	253.6	178	5.1	236.3
45	3.4	288.3	112	15.1	253.3	179	5.1	235.1
46	3.6	289.9	113	14.8	252.9	180	5.1	233.4
47	3.8	290.3	114	14.6	252.7	181	5.2	228.9
48	4.1	294.3	115	14.3	252.2	182	5.4	225.7
49	4.5	297.9	116	14.3	251.2	183	5.6	224.4
50	4.9	302.2	117	14.6	249.1	184	5.7	223.9
51	5.7	306.9	118	14.6	247.6	185	5.9	223.9
52	6.4	310.5	119	14.4	246.2	186	6.0	224.4
53	7.3	311.1	120	14.3	244.5	187	6.2	225.7
54	8.3	309.7	121	13.9	243.6	188	6.4	228.2
55	9.3	306.2	122	13.3	243.9	189	6.7	229.9
56	10.2	302.6	123	12.9	244.2	190	7.0	230.3
57	11.0	298.9	124	12.6	244.3			
58	11.5	296.0	125	12.4	244.4			
59	11.8	293.6	126	12.2	244.4			
60	12.2	289.8	127	12.1	244.3			
61	12.8	286.7	128	12.1	244.2			
62	13.2	286.6	129	12.1	244.0			
63	13.7	287.4	130	12.0	243.9			
64	14.2	287.5	131	11.8	243.5			
65	14.7	286.9	132	11.5	243.4			
66	15.3	286.3	133	11.2	243.3			

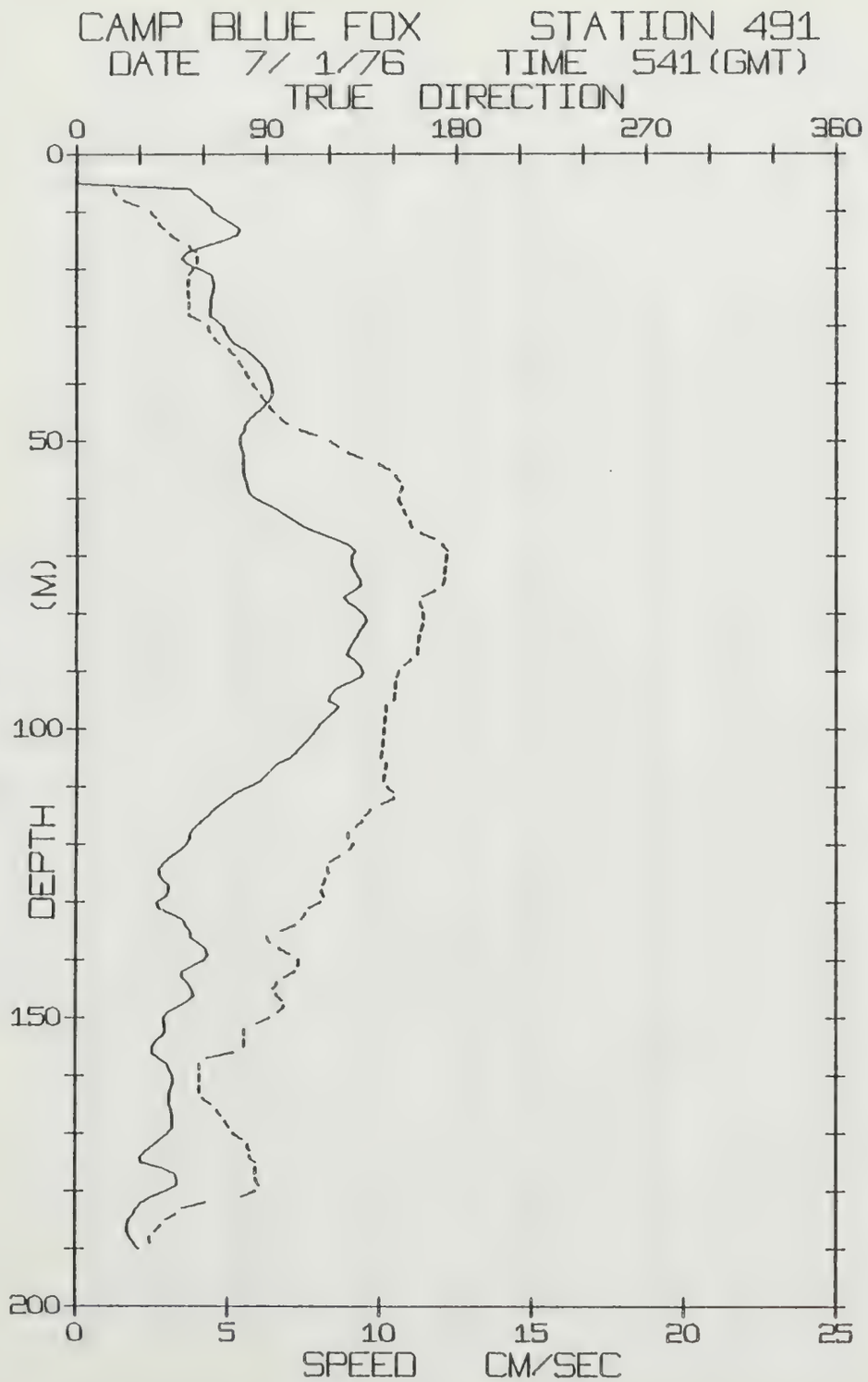
CAMP BLUE FOX STATION 491
DATE 7/ 1/76 TIME 541(GMT)
TRUE DIRECTION
0 90 180 270 360
DEPTH (M)
0 50 100 150 200
0 5 10 15 20 25
SPEED CM/SEC

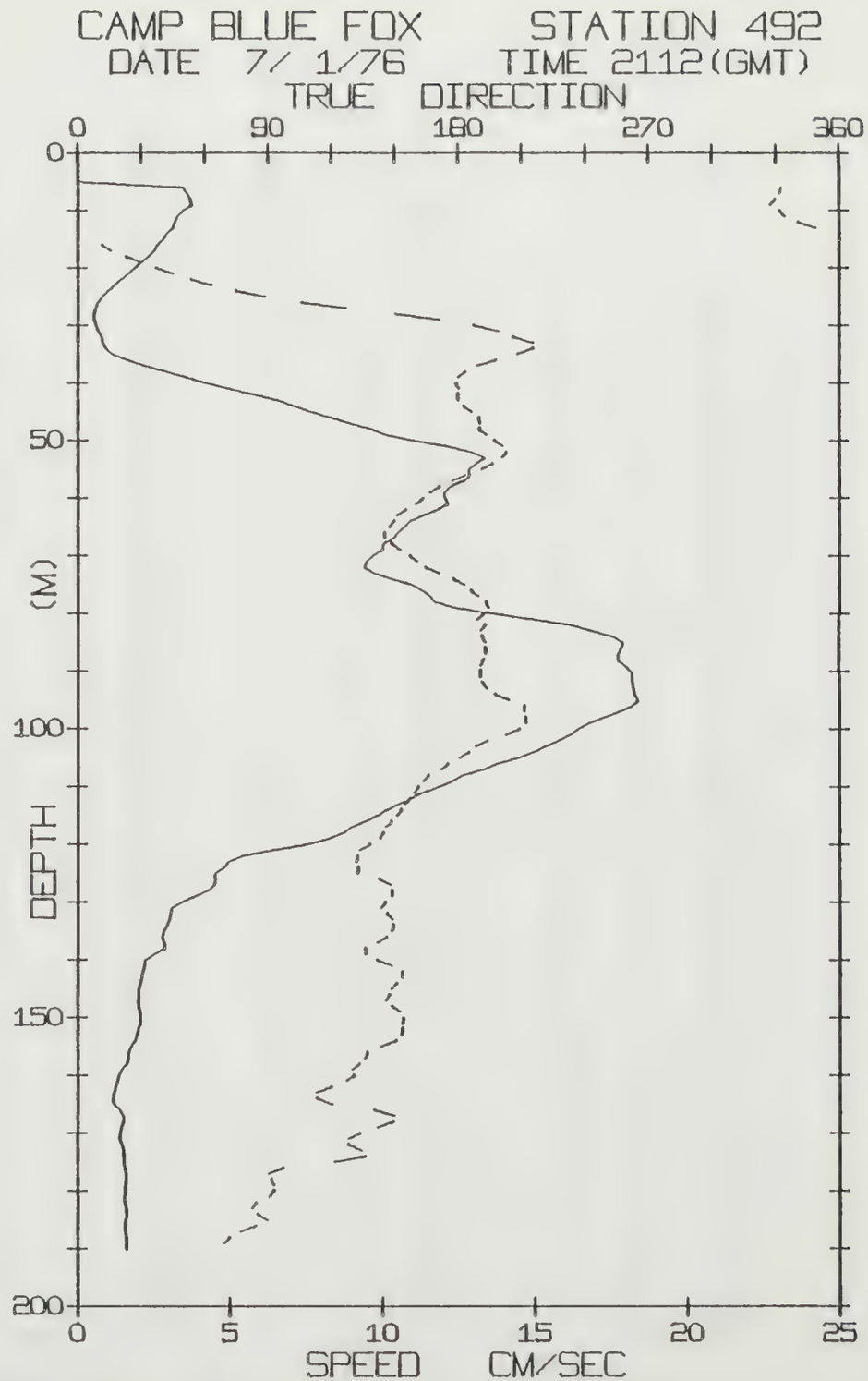
CAMP BLUE FOX STATION 492
DATE 7/ 1/76 TIME 2112(GMT)
TRUE DIRECTION
0 90 180 270 360
DEPTH (M)
0 50 100 150 200
0 5 10 15 20 25
SPEED CM/SEC

BLUE FOX STATION 491 (190M.) 7/JAN/76 541 GMT
LAT= 73.1753N LONG= 137.7920W LTER= 0. LGER= 0.
NIVEL= 3.9 EIVEL= 1.2 NVER= 0. EVER= 0.

DPT	SPD	DRN	DPT	SPD	DRN	DPT	SPD	DRN
0	0.0	999.9	67	8.5	169.6	134	3.6	103.7
1	0.0	999.9	68	9.0	173.4	135	3.8	97.1
2	0.0	999.9	69	9.2	175.9	136	3.8	90.6
3	0.0	999.9	70	9.1	175.4	137	4.0	92.0
4	0.0	999.9	71	9.1	175.0	138	4.3	96.3
5	0.0	999.9	72	9.1	174.6	139	4.4	101.2
6	3.7	17.3	73	9.2	174.3	140	4.2	105.5
7	3.9	18.8	74	9.4	174.3	141	3.9	105.3
8	4.2	22.3	75	9.4	173.5	142	3.5	103.4
9	4.4	29.3	76	9.1	169.9	143	3.5	99.1
10	4.5	35.0	77	8.8	164.3	144	3.7	95.3
11	4.8	37.5	78	8.9	162.9	145	3.8	93.4
12	5.1	39.0	79	9.3	164.1	146	3.9	95.2
13	5.4	41.3	80	9.5	164.7	147	3.7	97.6
14	5.3	44.4	81	9.6	164.9	148	3.4	98.3
15	4.8	48.5	82	9.5	164.0	149	3.0	96.2
16	4.2	53.6	83	9.3	163.2	150	2.9	91.8
17	3.7	56.6	84	9.2	162.6	151	2.9	86.0
18	3.5	57.3	85	9.1	162.0	152	3.0	80.0
19	3.6	56.9	86	9.0	161.8	153	2.9	79.8
20	4.1	55.2	87	8.9	161.8	154	2.6	79.9
21	4.4	53.4	88	9.2	158.4	155	2.5	79.6
22	4.5	52.9	89	9.4	155.3	156	2.5	74.6
23	4.5	52.9	90	9.4	152.7	157	2.7	62.1
24	4.5	53.2	91	9.3	151.6	158	3.0	58.7
25	4.4	53.6	92	8.9	151.2	159	3.1	58.9
26	4.4	53.6	93	8.5	150.9	160	3.2	58.9
27	4.4	53.6	94	8.4	150.6	161	3.2	58.9
28	4.4	53.6	95	8.3	150.2	162	3.1	59.0
29	4.6	58.8	96	8.6	146.9	163	3.1	59.0
30	4.9	62.4	97	8.5	146.6	164	3.1	60.5
31	4.9	63.5	98	8.2	146.3	165	3.1	64.3
32	5.0	65.3	99	8.0	146.0	166	3.2	67.1
33	5.2	67.7	100	7.9	145.9	167	3.2	69.1
34	5.6	72.3	101	7.7	145.6	168	3.2	71.1
35	5.8	74.8	102	7.6	145.3	169	3.2	72.8
36	6.0	76.8	103	7.4	145.0	170	3.0	74.7
37	6.2	78.8	104	7.2	144.7	171	2.8	79.2
38	6.3	80.3	105	7.0	144.3	172	2.6	81.6
39	6.4	81.9	106	6.6	146.8	173	2.3	82.7
40	6.4	83.7	107	6.4	146.5	174	2.1	82.5
41	6.4	85.6	108	6.2	146.0	175	2.2	85.2
42	6.4	87.5	109	6.1	145.7	176	2.9	85.4
43	6.3	89.5	110	5.7	147.6	177	3.3	85.0
44	6.1	91.5	111	5.3	150.6	178	3.4	85.8
45	5.9	93.8	112	5.0	150.7	179	3.3	87.3
46	5.7	96.5	113	4.8	145.0	180	3.0	85.4
47	5.5	99.8	114	4.5	139.4	181	2.5	78.7
48	5.5	105.7	115	4.3	137.2	182	2.2	61.8
49	5.4	113.6	116	4.1	135.6	183	2.0	50.9
50	5.4	120.1	117	3.9	132.2	184	1.9	47.5
51	5.4	124.2	118	3.8	129.0	185	1.7	42.8
52	5.5	128.5	119	3.7	128.8	186	1.7	40.2
53	5.5	135.5	120	3.6	131.0	187	1.7	37.9
54	5.5	143.3	121	3.4	129.4	188	1.8	35.2
55	5.5	148.3	122	3.1	124.9	189	2.0	35.8
56	5.5	151.3	123	2.9	120.3	190	2.1	37.1
57	5.6	153.1	124	2.8	119.3			
58	5.6	154.2	125	2.7	119.9			
59	5.7	153.2	126	2.9	118.2			
60	5.9	152.5	127	3.1	116.7			
61	6.3	153.9	128	3.0	116.2			
62	6.7	155.3	129	3.0	117.6			
63	6.9	156.5	130	2.7	115.9			
64	7.2	157.9	131	2.7	110.4			
65	7.5	159.2	132	3.1	108.8			
66	8.0	163.6	133	3.5	106.8			

BLUE FOX STATION 492 (190M.) 7/JAN/76 2112 GMT
LAT= 73.1849N LONG= 137.8201W LTER= 1. LGER= 2.
NIVEL= 0.7 EIVEL= -1.0 NVER= 0. EVER= 0.

DPT	SPD	DRN	DPT	SPD	DRN	DPT	SPD	DRN
0	0.0	999.9	67	10.3	145.3	134	2.9	149.5
1	0.0	999.9	68	10.0	148.9	135	2.8	148.6
2	0.0	999.9	69	10.0	152.6	136	2.8	146.0
3	0.0	999.9	70	9.7	157.3	137	2.9	141.4
4	0.0	999.9	71	9.5	160.5	138	2.9	136.2
5	0.0	999.9	72	9.4	164.3	139	2.5	136.0
6	3.5	332.5	73	9.7	170.7	140	2.2	141.4
7	3.6	331.7	74	10.3	177.7	141	2.2	148.5
8	3.7	329.7	75	11.0	182.7	142	2.1	153.3
9	3.8	327.4	76	11.3	186.1	143	2.1	153.7
10	3.5	332.0	77	11.6	189.2	144	2.0	150.7
11	3.3	334.4	78	11.7	192.9	145	2.0	148.2
12	3.2	340.6	79	12.4	194.4	146	2.0	146.8
13	3.1	349.0	80	13.6	191.9	147	2.0	145.6
14	2.9	356.8	81	15.0	189.3	148	2.0	148.6
15	2.8	4.1	82	16.2	192.4	149	2.1	152.7
16	2.6	11.8	83	16.9	190.4	150	2.1	154.2
17	2.5	15.9	84	17.6	191.2	151	2.0	153.5
18	2.3	23.1	85	17.9	192.8	152	2.0	153.4
19	2.1	29.9	86	17.8	192.7	153	1.9	153.1
20	1.9	37.3	87	17.7	192.6	154	1.9	150.6
21	1.7	45.2	88	17.7	191.4	155	1.7	143.2
22	1.4	53.8	89	17.9	190.2	156	1.7	137.0
23	1.2	63.6	90	18.2	190.2	157	1.7	135.6
24	1.0	74.9	91	18.2	190.2	158	1.6	133.2
25	0.8	88.7	92	18.2	191.4	159	1.4	129.9
26	0.7	106.0	93	18.3	193.5	160	1.3	130.6
27	0.6	127.2	94	18.3	197.1	161	1.3	126.8
28	0.5	150.2	95	18.4	203.8	162	1.2	120.2
29	0.6	171.1	96	18.2	211.0	163	1.2	112.9
30	0.6	187.3	97	17.8	210.9	164	1.2	113.2
31	0.7	199.0	98	17.3	212.0	165	1.2	120.3
32	0.8	205.8	99	16.8	212.0	166	1.4	140.2
33	0.8	215.2	100	16.4	209.0	167	1.5	149.8
34	0.9	215.3	101	16.2	202.0	168	1.5	149.1
35	1.2	207.9	102	15.8	193.7	169	1.4	141.8
36	1.6	197.8	103	15.3	188.1	170	1.4	133.4
37	2.2	188.9	104	15.0	185.0	171	1.4	128.1
38	2.9	183.2	105	14.5	180.5	172	1.5	128.3
39	3.6	179.9	106	13.8	174.8	173	1.5	134.4
40	4.2	179.1	107	13.3	171.9	174	1.5	135.9
41	5.0	180.5	108	12.6	165.9	175	1.5	121.8
42	5.8	179.7	109	12.3	163.4	176	1.6	97.4
43	6.6	179.9	110	11.9	161.2	177	1.6	90.3
44	7.1	182.4	111	11.3	159.0	178	1.6	91.9
45	7.7	186.2	112	11.0	157.0	179	1.6	93.2
46	8.3	189.6	113	10.5	154.9	180	1.6	92.7
47	8.9	190.4	114	10.1	153.0	181	1.5	90.4
48	9.6	190.0	115	9.8	150.9	182	1.6	84.3
49	10.1	193.0	116	9.4	148.4	183	1.6	82.4
50	11.0	196.8	117	9.0	145.5	184	1.6	85.0
51	12.1	201.0	118	8.7	144.2	185	1.6	89.4
52	12.9	202.4	119	8.2	142.7	186	1.6	84.2
53	13.4	200.2	120	7.5	138.0	187	1.6	77.2
54	13.1	196.1	121	6.4	133.3	188	1.6	71.9
55	12.8	190.9	122	5.4	132.3	189	1.6	69.6
56	12.9	183.3	123	5.0	131.7	190	1.6	74.1
57	12.7	177.2	124	4.8	132.8			
58	12.2	171.1	125	4.5	132.0			
59	12.0	166.5	126	4.5	142.3			
60	12.1	163.2	127	4.5	148.1			
61	12.2	160.1	128	4.3	148.8			
62	11.8	155.3	129	3.8	148.3			
63	11.3	151.2	130	3.4	145.5			
64	10.9	149.6	131	3.1	143.3			
65	10.7	147.1	132	3.1	146.4			
66	10.5	145.0	133	3.0	148.9			

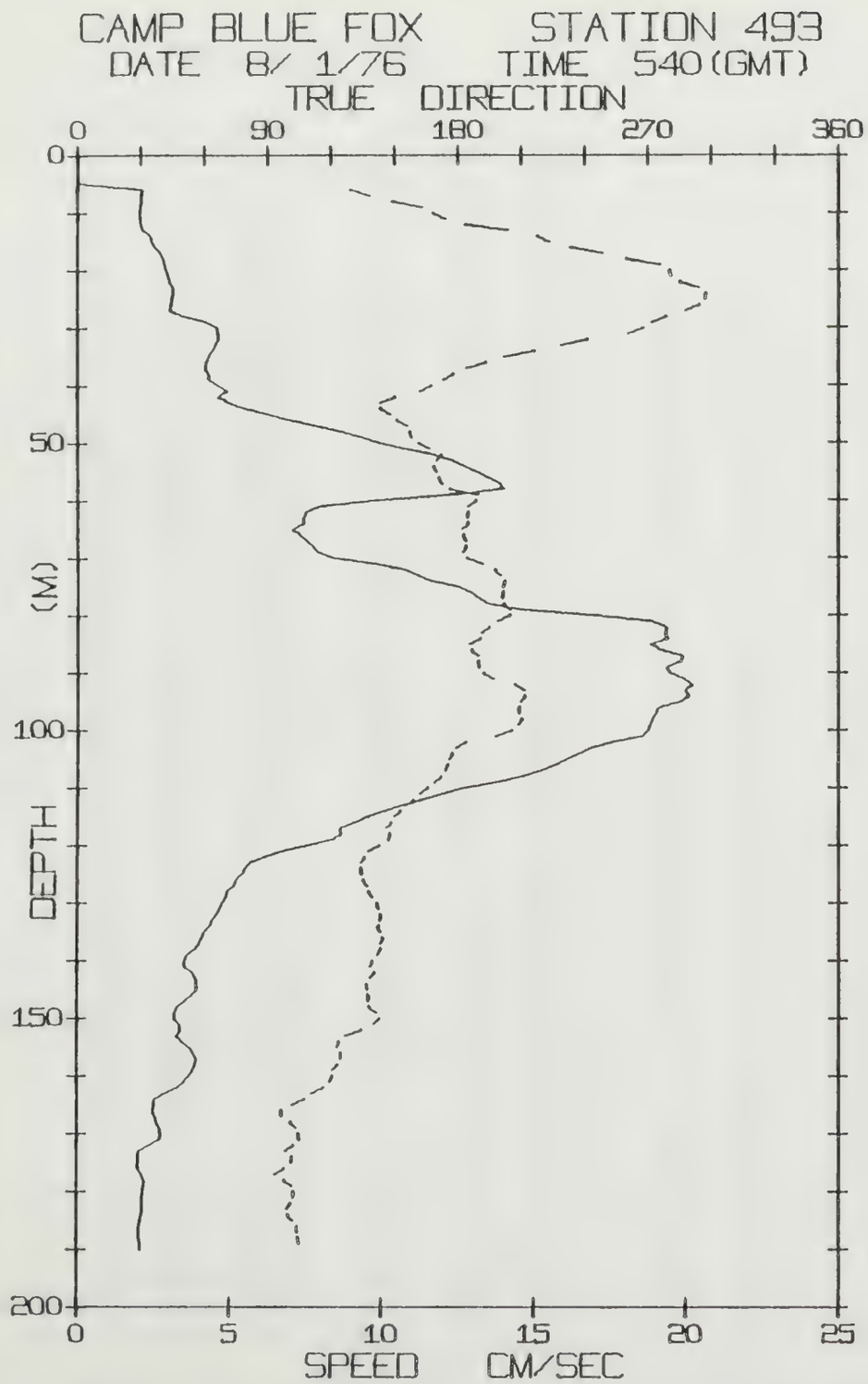
CAMP BLUE FOX STATION 493
DATE 8/ 1/76 TIME 540(GMT)
TRUE DIRECTION
0 90 180 270 360
DEPTH (M)
0 50 100 150 200
0 5 10 15 20 25
SPEED CM/SEC

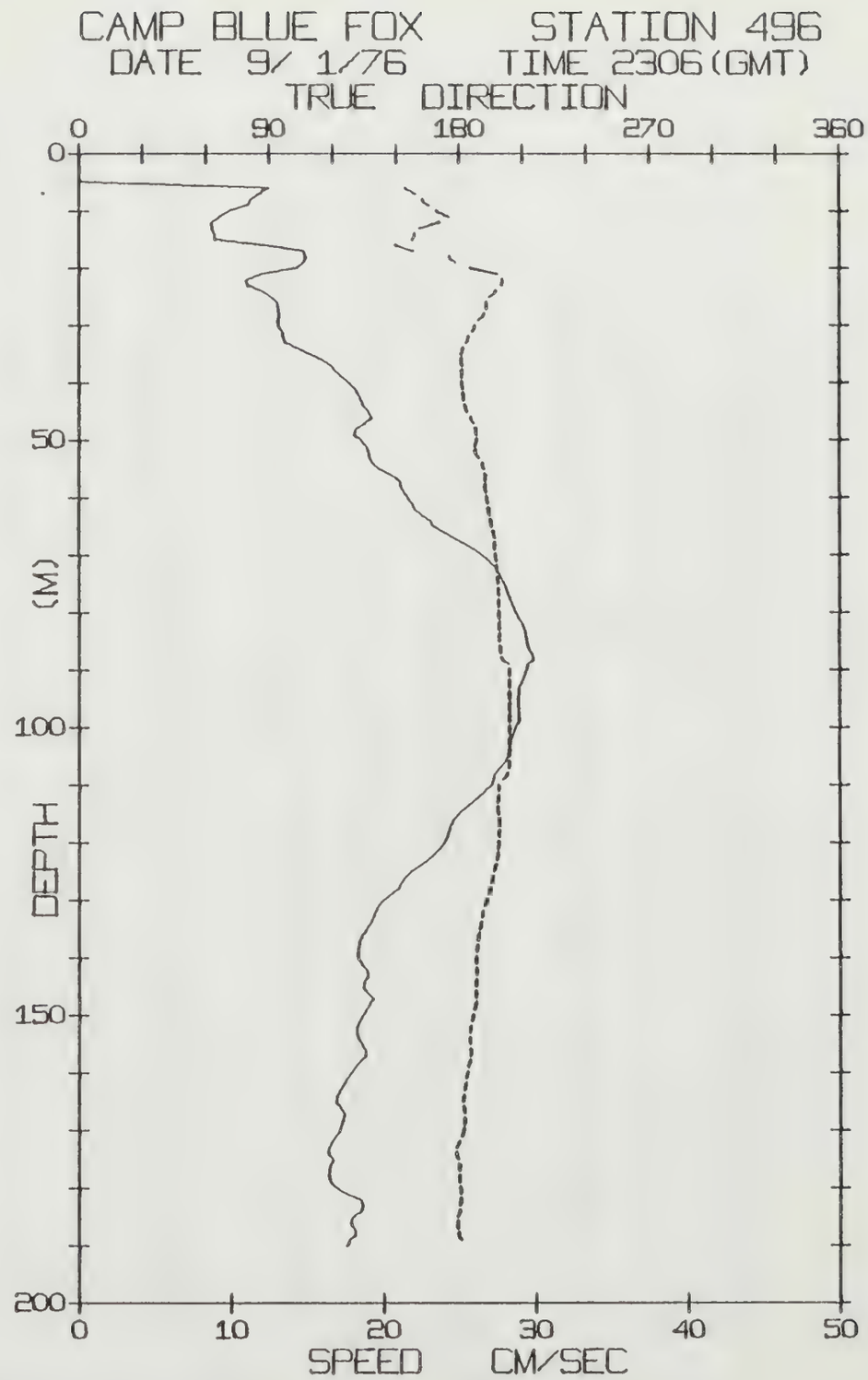
CAMP BLUE FOX STATION 496
DATE 9/ 1/76 TIME 2306(GMT)
TRUE DIRECTION
0 90 180 270 360
DEPTH (M)
0 50 100 150 200
0 10 20 30 40 50
SPEED CM/SEC

BLUE FOX STATION 493 (190M.) 8/JAN/76 540 GMT
LAT= 73.1855N LONG= 137.8331W LTER= 0. LGER= 0.
NIVEL= 0.5 EIVEL= -0.3 NVER= 0. EVER= 0.

DPT	SPD	DRN	DPT	SPD	DRN	DPT	SPD	DRN
0	0.0	999.9	67	7.5	184.1	134	4.3	142.7
1	0.0	999.9	68	7.7	183.7	135	4.2	143.8
2	0.0	999.9	69	7.9	182.5	136	4.1	144.8
3	0.0	999.9	70	8.4	184.5	137	4.0	143.7
4	0.0	999.9	71	9.8	192.2	138	3.9	143.6
5	0.0	999.9	72	10.8	197.9	139	3.6	142.2
6	2.1	129.2	73	11.2	200.5	140	3.5	140.1
7	2.1	138.1	74	11.7	202.5	141	3.5	138.8
8	2.1	148.9	75	12.5	201.5	142	3.8	140.6
9	2.0	162.9	76	13.0	201.4	143	3.9	138.8
10	2.0	168.2	77	13.2	201.7	144	3.9	137.2
11	2.1	174.0	78	13.6	202.5	145	3.9	137.7
12	2.1	183.7	79	14.6	205.0	146	3.8	138.1
13	2.2	203.5	80	17.0	204.8	147	3.5	138.1
14	2.4	217.6	81	18.9	199.1	148	3.3	138.6
15	2.5	223.1	82	19.4	195.2	149	3.2	141.6
16	2.6	233.5	83	19.4	191.4	150	3.2	143.1
17	2.7	248.7	84	19.4	190.5	151	3.4	140.6
18	2.8	259.8	85	18.9	185.7	152	3.4	134.5
19	2.9	275.7	86	19.2	186.8	153	3.3	127.2
20	2.9	280.6	87	19.9	189.9	154	3.4	123.9
21	3.0	281.4	88	19.9	190.1	155	3.7	123.0
22	3.1	285.3	89	19.4	190.6	156	3.9	124.6
23	3.1	294.1	90	19.5	192.5	157	3.9	124.7
24	3.1	297.4	91	20.0	197.1	158	3.9	123.2
25	3.1	297.0	92	20.2	207.6	159	3.8	120.9
26	3.1	294.6	93	20.0	212.0	160	3.7	120.7
27	3.0	288.0	94	20.1	212.0	161	3.5	119.4
28	3.5	278.9	95	19.9	210.1	162	3.3	116.6
29	4.2	272.2	96	19.1	209.2	163	2.9	111.5
30	4.6	267.9	97	19.0	209.6	164	2.5	107.6
31	4.6	260.7	98	18.9	210.6	165	2.5	102.0
32	4.6	241.5	99	18.8	208.8	166	2.5	96.7
33	4.5	229.2	100	18.7	205.8	167	2.6	96.9
34	4.4	216.3	101	18.6	198.3	168	2.6	101.1
35	4.3	202.2	102	17.6	184.1	169	2.7	103.4
36	4.2	193.3	103	16.9	179.4	170	2.8	104.5
37	4.2	184.3	104	16.5	177.8	171	2.7	105.3
38	4.3	178.1	105	16.1	176.2	172	2.4	102.3
39	4.3	173.4	106	15.7	175.3	173	2.0	98.6
40	4.6	167.7	107	15.2	174.2	174	2.0	101.8
41	4.9	162.2	108	14.6	172.3	175	2.0	101.3
42	4.6	150.1	109	13.8	169.5	176	2.0	98.0
43	4.9	143.3	110	12.7	165.7	177	2.1	93.9
44	5.5	143.6	111	12.0	162.3	178	2.2	98.1
45	6.3	148.1	112	11.4	159.0	179	2.2	101.5
46	6.9	151.3	113	10.7	155.8	180	2.2	102.4
47	7.8	156.0	114	10.1	153.0	181	2.1	102.1
48	8.6	157.2	115	9.5	150.3	182	2.2	101.0
49	9.3	158.3	116	9.1	148.8	183	2.1	99.1
50	9.9	161.6	117	8.6	146.5	184	2.1	100.0
51	10.7	166.9	118	8.7	147.9	185	2.1	102.0
52	11.7	172.0	119	8.4	147.3	186	2.0	104.1
53	12.3	170.4	120	7.6	142.9	187	2.0	104.5
54	12.7	169.0	121	6.7	137.9	188	2.1	104.9
55	13.1	170.1	122	6.2	135.8	189	2.1	105.3
56	13.5	171.3	123	5.7	134.2	190	2.1	105.9
57	13.9	172.7	124	5.5	134.3			
58	14.0	176.2	125	5.4	134.8			
59	12.3	189.5	126	5.2	135.7			
60	9.8	188.5	127	5.1	137.7			
61	8.0	184.9	128	4.9	138.3			
62	7.5	184.6	129	4.9	140.0			
63	7.4	184.4	130	4.7	141.9			
64	7.4	185.0	131	4.7	143.2			
65	7.1	182.1	132	4.6	143.9			
66	7.3	183.0	133	4.4	143.4			

BLUE FOX STATION 496 (190M.) 9/JAN/76 2306 GMT
LAT= 73.1250N LONG= 137.8264W LTER= 1. LGER= 2.
NIVEL= -9.7 EIVEL= 4.0 NVER= 0. EVER= 0.

DPT	SPD	DRN	DPT	SPD	DRN	DPT	SPD	DRN
0	0.0	999.9	67	24.6	196.9	134	19.1	190.0
1	0.0	999.9	68	25.3	196.5	135	18.9	189.4
2	0.0	999.9	69	26.0	196.7	136	18.6	188.7
3	0.0	999.9	70	26.5	197.2	137	18.4	188.3
4	0.0	999.9	71	26.9	197.5	138	18.3	188.1
5	0.0	999.9	72	27.3	197.8	139	18.3	187.8
6	12.5	154.6	73	27.6	198.0	140	18.3	187.7
7	11.9	159.3	74	27.8	198.3	141	18.6	187.9
8	11.3	162.4	75	28.0	198.4	142	18.9	188.2
9	11.1	165.2	76	28.1	198.5	143	19.0	188.2
10	9.9	169.3	77	28.3	198.6	144	18.7	187.6
11	9.3	174.9	78	28.4	198.7	145	18.7	187.4
12	8.7	170.5	79	28.6	198.7	146	18.9	187.6
13	8.7	161.6	80	28.7	198.8	147	19.3	188.0
14	8.9	158.8	81	29.0	198.9	148	19.1	187.3
15	8.9	157.6	82	29.2	198.9	149	18.9	186.7
16	12.2	149.9	83	29.3	199.0	150	18.6	186.1
17	14.8	158.0	84	29.4	199.0	151	18.4	185.4
18	14.9	175.3	85	29.5	199.0	152	18.3	184.9
19	14.7	178.3	86	29.5	199.3	153	18.3	184.7
20	14.3	185.4	87	29.8	199.6	154	18.4	184.8
21	12.1	197.9	88	29.9	200.3	155	18.6	185.0
22	11.0	200.2	89	29.5	203.3	156	18.8	185.3
23	11.1	200.1	90	29.4	203.6	157	18.8	185.0
24	12.0	197.3	91	29.3	203.6	158	18.5	184.4
25	12.6	194.5	92	29.1	203.5	159	18.1	183.9
26	13.0	192.8	93	28.9	203.4	160	17.9	183.4
27	13.1	193.0	94	28.8	203.4	161	17.6	182.9
28	13.2	191.7	95	28.8	203.5	162	17.4	182.5
29	13.1	189.5	96	28.9	203.6	163	17.2	182.1
30	13.1	187.3	97	28.9	203.6	164	16.9	181.5
31	13.4	186.2	98	28.9	203.7	165	16.8	181.3
32	13.5	184.4	99	28.8	203.7	166	17.2	182.0
33	13.6	183.4	100	28.6	203.6	167	17.4	182.4
34	14.4	181.7	101	28.5	203.6	168	17.4	182.3
35	15.2	181.0	102	28.3	203.6	169	17.2	182.0
36	16.0	180.8	103	28.3	203.5	170	17.1	181.6
37	16.6	181.6	104	28.2	203.6	171	16.8	180.8
38	16.9	181.1	105	28.1	203.6	172	16.6	179.3
39	17.3	181.0	106	27.9	203.5	173	16.4	178.0
40	17.8	181.4	107	27.6	203.2	174	16.4	178.1
41	18.1	181.9	108	27.3	202.3	175	16.6	179.2
42	18.4	182.1	109	27.2	200.4	176	16.5	180.1
43	18.5	182.3	110	27.1	198.5	177	16.4	179.8
44	18.7	182.8	111	26.7	198.2	178	16.4	179.8
45	19.0	183.8	112	26.2	198.0	179	16.5	180.0
46	19.3	185.3	113	25.8	197.8	180	16.9	180.6
47	18.9	186.8	114	25.4	197.9	181	17.6	180.4
48	18.2	187.9	115	24.9	198.5	182	18.5	180.6
49	18.1	188.3	116	24.5	198.8	183	18.6	180.0
50	18.5	187.9	117	24.4	198.7	184	18.5	179.6
51	18.9	187.2	118	24.3	198.5	185	18.0	178.6
52	19.1	187.7	119	24.1	198.4	186	17.8	178.6
53	19.1	189.3	120	24.0	198.3	187	18.1	179.1
54	19.3	190.7	121	23.7	198.0	188	18.2	179.6
55	19.7	191.7	122	23.3	197.7	189	17.8	180.9
56	20.4	192.3	123	22.9	197.2	190	17.6	181.1
57	21.1	191.8	124	22.4	196.7			
58	21.1	192.1	125	21.8	196.0			
59	21.4	192.6	126	21.4	195.2			
60	21.6	193.0	127	21.1	194.7			
61	21.9	193.5	128	20.9	194.2			
62	22.1	193.9	129	20.5	193.5			
63	22.5	194.4	130	20.0	192.5			
64	23.1	195.2	131	19.6	191.6			
65	23.3	195.4	132	19.4	190.8			
66	23.9	196.2	133	19.3	190.4			

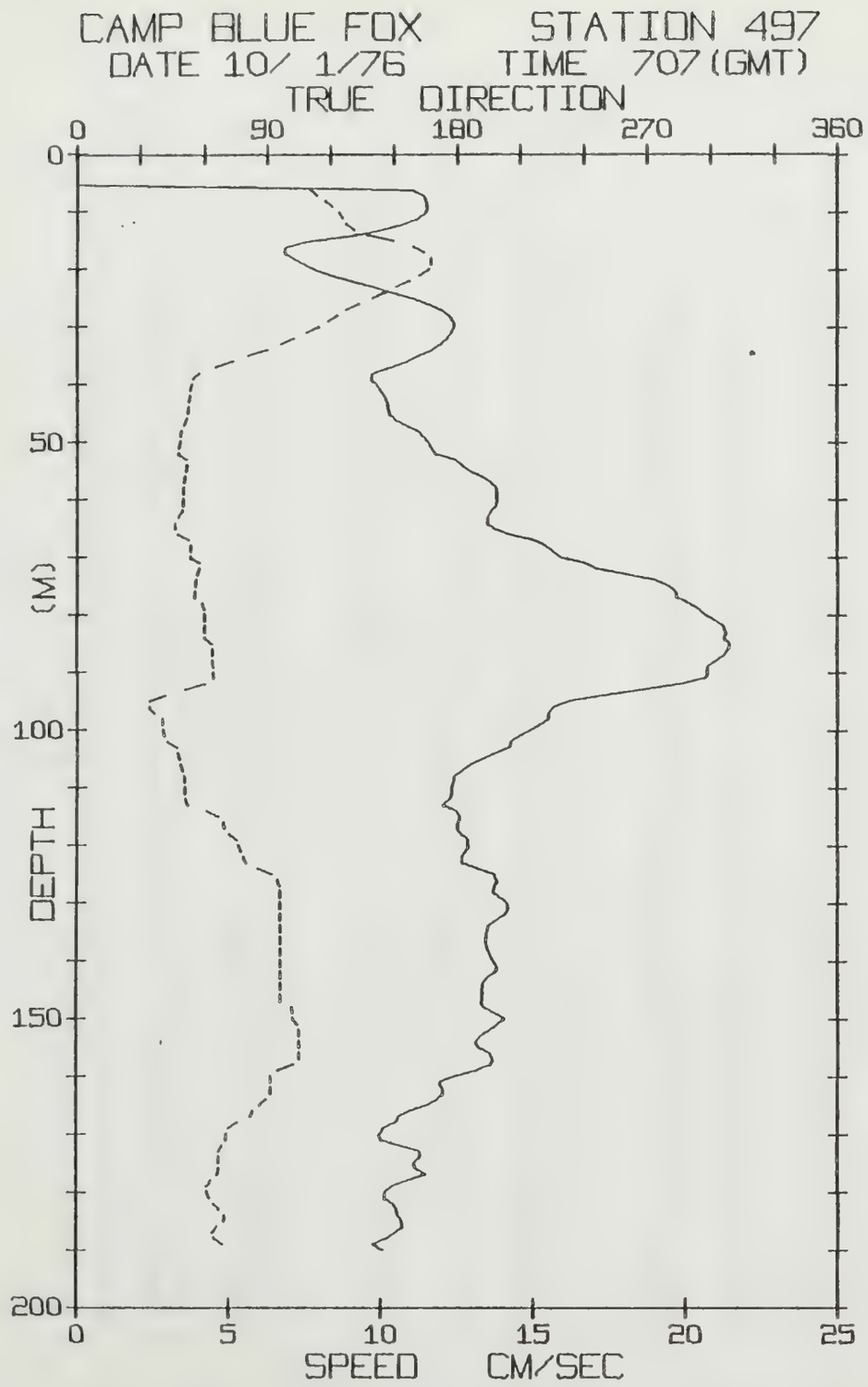
CAMP BLUE FOX
STATION 497
DATE 10/ 1/76
TIME 707(GMT)
TRUE DIRECTION
0
90
180
270
360
DEPTH (M)
0
50
100
150
200
SPEED CM/SEC
0
5
10
15
20
25

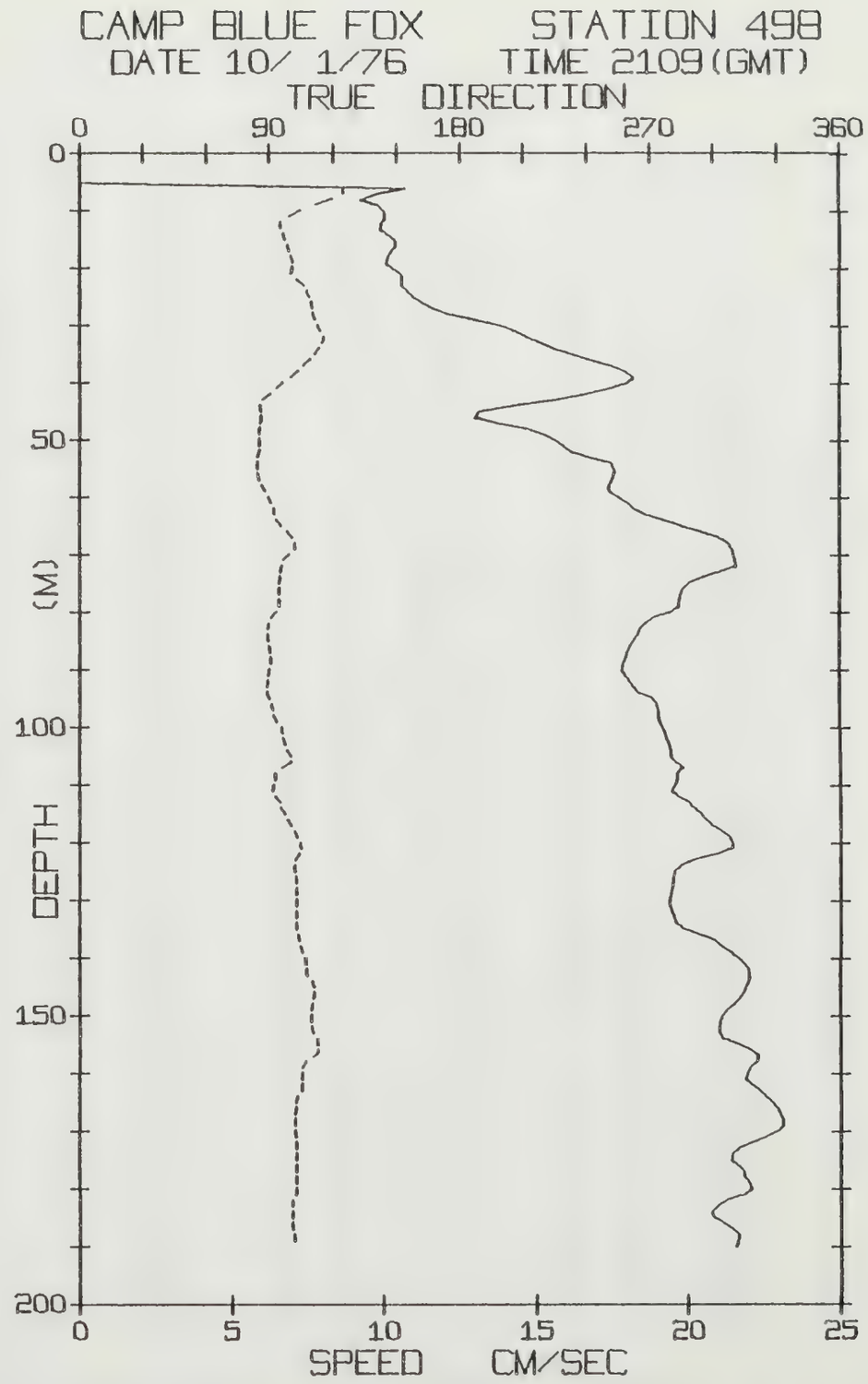
CAMP BLUE FOX
STATION 498
DATE 10/ 1/76
TIME 2109(GMT)
TRUE DIRECTION
0
90
180
270
360
DEPTH (M)
0
50
100
150
200
SPEED CM/SEC
0
5
10
15
20
25

BLUE FOX STATION 497 (190M.) 10/JAN/76 707 GMT
LAT= 73.1081N LONG= 137.7772W LTER= 1. LGER= 1.
NIVEL= -1.8 EIVEL= 4.9 NVER= 0. EVER= 0.

DPT	SPD	DRN	DPT	SPD	DRN	DPT	SPD	DRN
0	0.0	999.9	67	15.0	52.9	134	13.5	96.6
1	0.0	999.9	68	15.4	54.0	135	13.5	96.7
2	0.0	999.9	69	15.7	53.7	136	13.4	96.7
3	0.0	999.9	70	15.9	53.4	137	13.5	96.7
4	0.0	999.9	71	16.7	58.1	138	13.5	96.6
5	0.0	999.9	72	17.1	57.4	139	13.6	96.6
6	11.0	110.6	73	18.1	56.5	140	13.7	96.5
7	11.4	113.6	74	19.1	55.8	141	13.8	96.5
8	11.5	117.7	75	19.5	55.5	142	13.7	96.5
9	11.5	121.1	76	19.7	55.4	143	13.5	96.7
10	11.4	124.1	77	19.8	55.6	144	13.3	96.8
11	11.2	125.9	78	20.1	59.3	145	13.3	96.8
12	10.7	127.5	79	20.5	60.4	146	13.3	96.8
13	10.0	131.1	80	20.7	60.3	147	13.3	96.8
14	9.0	137.1	81	21.0	60.3	148	13.4	101.8
15	7.5	150.0	82	21.3	60.1	149	13.7	102.7
16	6.8	159.2	83	21.4	60.2	150	14.1	102.7
17	6.8	164.4	84	21.3	60.4	151	13.8	104.8
18	7.2	167.6	85	21.5	63.9	152	13.6	105.5
19	7.5	167.6	86	21.4	64.4	153	13.3	105.6
20	7.9	166.3	87	21.3	64.5	154	13.1	105.6
21	8.5	162.2	88	21.0	64.6	155	13.2	105.6
22	9.1	157.2	89	20.7	64.8	156	13.6	105.5
23	9.8	151.3	90	20.7	64.8	157	13.7	105.5
24	10.5	146.0	91	20.6	64.8	158	13.6	102.5
25	11.1	139.8	92	19.9	60.3	159	13.1	95.2
26	11.6	133.5	93	18.7	51.0	160	12.4	91.6
27	12.0	127.4	94	17.4	41.5	161	11.9	91.7
28	12.3	123.2	95	16.2	34.3	162	12.0	91.6
29	12.4	118.9	96	15.7	34.0	163	12.0	91.6
30	12.3	114.3	97	15.5	36.7	164	11.8	89.4
31	12.2	108.6	98	15.5	40.5	165	11.5	86.5
32	12.1	102.3	99	15.2	40.9	166	10.9	83.2
33	11.9	96.3	100	14.9	41.3	167	10.6	81.8
34	11.6	90.1	101	14.6	41.8	168	10.5	75.8
35	11.2	81.0	102	14.3	43.3	169	10.1	71.7
36	10.8	73.9	103	14.2	47.4	170	9.9	70.7
37	10.3	65.7	104	13.8	48.2	171	10.0	70.5
38	9.7	57.5	105	13.3	49.0	172	10.6	68.7
39	9.7	54.6	106	12.9	49.8	173	11.3	67.0
40	9.9	53.7	107	12.7	50.5	174	11.2	67.0
41	10.0	53.2	108	12.4	51.1	175	11.1	67.5
42	10.2	52.8	109	12.3	51.2	176	11.2	67.2
43	10.2	52.6	110	12.3	51.4	177	11.5	66.4
44	10.3	52.5	111	12.3	51.3	178	10.9	63.4
45	10.3	52.2	112	12.2	51.6	179	10.4	61.5
46	10.5	51.6	113	12.0	52.9	180	10.1	61.8
47	10.8	50.4	114	12.5	61.4	181	10.1	63.4
48	11.3	49.1	115	12.6	67.3	182	10.4	65.3
49	11.4	48.7	116	12.5	69.8	183	10.5	67.8
50	11.6	48.3	117	12.5	70.3	184	10.6	70.3
51	11.7	47.9	118	12.7	72.7	185	10.7	69.3
52	11.8	47.6	119	12.9	75.8	186	10.7	66.4
53	12.4	52.0	120	12.9	77.0	187	10.5	64.3
54	12.7	51.8	121	12.8	78.2	188	10.2	65.5
55	13.0	51.3	122	12.6	79.2	189	9.7	69.1
56	13.4	50.7	123	12.7	80.5	190	10.0	70.9
57	13.7	50.2	124	13.2	86.0			
58	13.8	50.0	125	13.7	92.5			
59	13.8	50.1	126	13.8	95.2			
60	13.8	50.3	127	13.7	96.3			
61	13.8	50.5	128	13.7	96.4			
62	13.6	49.4	129	13.9	96.3			
63	13.5	47.7	130	14.2	96.3			
64	13.5	46.2	131	14.2	96.3			
65	13.8	46.3	132	14.0	96.3			
66	14.2	48.0	133	13.8	96.5			

BLUE FOX STATION 498 (190M.) 10/JAN/76 2109 GMT
LAT= 73.0878N LONG= 137.6273W LTER= 1. LGER= 2.
NIVEL= -4.7 EIVEL= 12.3 NVER= 0. EVER= 0.

DPT	SPD	DRN	DPT	SPD	DRN	DPT	SPD	DRN
0	0.0	999.9	67	21.0	100.9	134	19.6	102.3
1	0.0	999.9	68	21.3	102.2	135	19.9	103.0
2	0.0	999.9	69	21.5	101.9	136	20.4	103.8
3	0.0	999.9	70	21.5	99.1	137	20.9	104.5
4	0.0	999.9	71	21.6	96.3	138	21.1	105.0
5	0.0	999.9	72	21.6	95.4	139	21.4	105.8
6	10.7	125.3	73	21.1	94.8	140	21.7	106.8
7	9.8	124.6	74	20.5	94.5	141	21.8	107.5
8	9.2	119.6	75	20.0	94.4	142	22.0	107.3
9	9.9	111.9	76	19.8	94.4	143	22.0	108.0
10	10.0	104.4	77	19.7	94.4	144	22.0	110.3
11	10.1	99.7	78	19.7	94.5	145	21.9	111.2
12	9.9	95.1	79	19.7	94.4	146	21.8	111.0
13	9.9	95.5	80	19.4	92.8	147	21.7	110.3
14	10.2	97.0	81	18.8	90.4	148	21.5	109.7
15	10.4	97.7	82	18.6	89.4	149	21.3	109.2
16	10.4	98.7	83	18.4	88.9	150	21.1	109.2
17	10.2	99.7	84	18.3	89.1	151	21.0	109.5
18	10.1	100.5	85	18.2	89.7	152	21.0	110.1
19	10.1	101.5	86	18.1	90.3	153	21.1	110.9
20	10.3	100.5	87	18.0	90.7	154	21.2	112.5
21	10.6	99.9	88	17.9	90.9	155	21.7	113.2
22	10.6	103.2	89	17.8	90.4	156	22.1	113.1
23	10.6	106.3	90	17.8	89.6	157	22.3	110.8
24	10.8	107.8	91	17.9	89.1	158	22.2	106.9
25	11.0	109.2	92	18.1	88.8	159	22.0	105.1
26	11.3	110.0	93	18.2	88.5	160	21.9	105.1
27	11.7	110.6	94	18.4	88.9	161	21.9	105.1
28	12.2	110.9	95	18.9	90.5	162	22.1	104.9
29	13.1	111.8	96	19.0	91.4	163	22.3	104.8
30	13.9	112.9	97	19.0	92.0	164	22.6	102.9
31	14.4	114.3	98	19.0	92.4	165	22.8	101.9
32	14.8	115.8	99	19.1	93.6	166	22.9	101.9
33	15.2	114.8	100	19.2	95.5	167	23.0	101.8
34	15.6	113.3	101	19.2	96.5	168	23.1	101.7
35	16.2	111.2	102	19.3	96.9	169	23.1	101.6
36	16.9	108.9	103	19.4	97.7	170	22.9	102.4
37	17.5	106.0	104	19.5	98.6	171	22.6	102.5
38	18.0	103.4	105	19.4	100.4	172	22.1	102.7
39	18.2	100.2	106	19.6	100.2	173	21.7	102.9
40	18.0	96.4	107	19.9	95.9	174	21.4	102.6
41	17.4	93.4	108	19.6	92.7	175	21.4	102.1
42	16.6	90.3	109	19.6	92.7	176	21.6	102.5
43	15.6	86.9	110	19.5	91.5	177	21.8	102.8
44	14.2	85.4	111	19.4	91.2	178	21.9	102.7
45	13.1	86.4	112	19.7	93.2	179	22.0	102.6
46	13.0	86.3	113	20.1	95.3	180	22.1	102.6
47	13.7	85.5	114	20.2	95.9	181	21.8	102.0
48	14.8	84.9	115	20.5	97.7	182	21.2	100.7
49	15.3	84.6	116	20.6	98.9	183	21.0	100.5
50	15.7	84.6	117	20.8	100.6	184	20.8	100.5
51	15.9	84.6	118	21.1	102.1	185	20.9	100.3
52	16.2	84.6	119	21.4	103.5	186	21.2	100.5
53	16.8	83.9	120	21.5	104.8	187	21.5	101.3
54	17.5	84.0	121	21.4	105.2	188	21.7	101.8
55	17.6	84.2	122	21.0	103.8	189	21.6	102.0
56	17.5	84.7	123	20.2	101.8	190	21.5	102.1
57	17.5	85.5	124	19.8	101.6			
58	17.4	86.8	125	19.5	102.3			
59	17.5	88.4	126	19.5	102.9			
60	17.7	89.9	127	19.5	103.1			
61	18.1	91.2	128	19.4	102.8			
62	18.2	92.2	129	19.4	102.4			
63	18.6	92.7	130	19.4	102.5			
64	19.2	93.6	131	19.4	102.5			
65	19.8	95.8	132	19.5	102.5			
66	20.4	98.5	133	19.6	102.5			

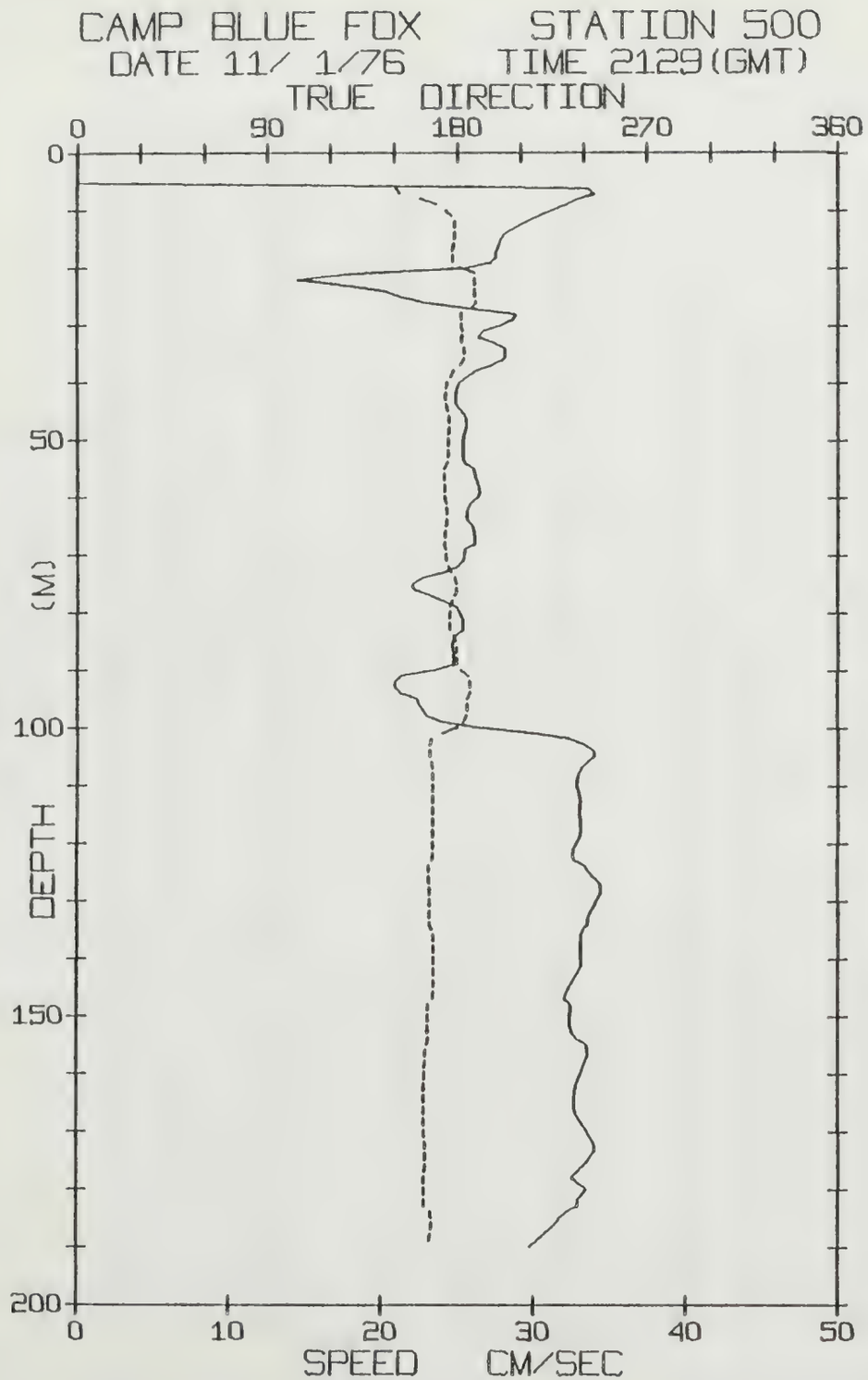
CAMP BLUE FOX
STATION 500
DATE 11/ 1/76
TIME 2129(GMT)
TRUE DIRECTION
0
90
180
270
360
DEPTH (M)
0
50
100
150
200
SPEED CM/SEC
0
10
20
30
40
50

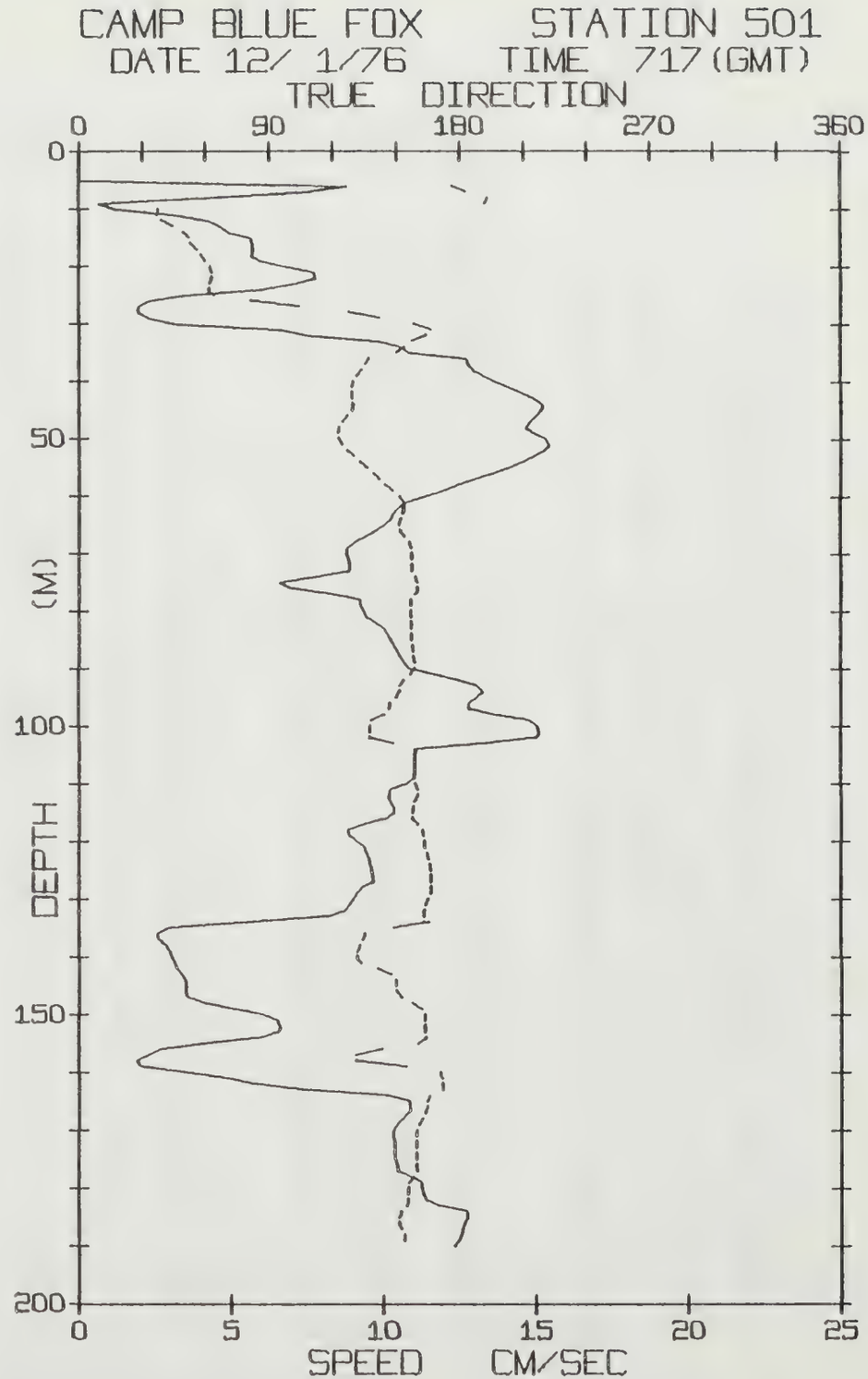
CAMP BLUE FOX
STATION 501
DATE 12/ 1/76
TIME 717(GMT)
TRUE DIRECTION
0
90
180
270
360
DEPTH (M)
0
50
100
150
200
SPEED CM/SEC
0
5
10
15
20
25

BLUE FOX STATION 500 (190M.) 11/JAN/76 2129 GMT
LAT= 73.0184N LONG= 137.3307W LTER= 0. LGER= 0.
NIVEL= -17.6 EIVEL= 10.8 NVER= 0. EVER= 0.

DPT	SPD	DRN	DPT	SPD	DRN	DPT	SPD	DRN
0	0.0	999.9	67	26.2	174.1	134	33.6	166.9
1	0.0	999.9	68	26.2	174.0	135	33.3	168.4
2	0.0	999.9	69	25.5	175.1	136	33.1	169.0
3	0.0	999.9	70	25.4	175.1	137	33.1	169.1
4	0.0	999.9	71	25.4	175.3	138	33.1	169.2
5	0.0	999.9	72	25.0	176.1	139	33.2	169.2
6	33.6	150.9	73	24.2	177.5	140	33.2	169.3
7	34.1	153.1	74	22.7	179.4	141	33.2	169.3
8	32.8	162.4	75	22.1	180.0	142	33.0	169.1
9	32.0	170.1	76	22.2	179.8	143	32.8	168.9
10	31.0	174.5	77	23.3	178.7	144	32.6	168.7
11	30.2	177.4	78	24.2	177.6	145	32.4	168.5
12	29.4	178.8	79	25.0	176.5	146	32.2	168.3
13	28.7	178.7	80	25.2	176.3	147	32.0	168.2
14	28.1	178.5	81	25.4	176.2	148	32.5	165.9
15	27.8	178.1	82	25.4	176.4	149	32.4	165.9
16	27.7	177.8	83	25.4	177.0	150	32.4	165.9
17	27.5	177.5	84	24.9	178.6	151	32.4	166.0
18	27.5	177.5	85	24.7	179.7	152	32.5	166.1
19	27.2	178.1	86	24.8	180.0	153	32.6	166.3
20	25.6	180.6	87	24.8	180.2	154	32.9	166.6
21	17.9	188.5	88	24.8	180.2	155	33.5	165.3
22	14.5	188.5	89	24.8	180.2	156	33.6	164.7
23	17.7	188.6	90	23.6	182.1	157	33.5	164.6
24	20.2	188.2	91	21.3	185.2	158	33.4	164.4
25	21.4	188.8	92	20.9	186.0	159	33.2	164.3
26	22.9	189.1	93	21.0	186.1	160	33.1	164.2
27	25.7	186.5	94	21.4	185.7	161	32.9	164.2
28	28.9	181.6	95	22.4	184.5	162	32.8	164.0
29	28.6	181.5	96	22.6	184.4	163	32.7	164.0
30	27.9	182.1	97	22.8	184.2	164	32.7	164.0
31	26.7	182.7	98	23.1	183.9	165	32.7	164.0
32	26.4	181.7	99	24.0	182.7	166	32.8	164.2
33	27.5	181.9	100	26.3	179.8	167	32.8	164.2
34	28.2	183.5	101	30.0	173.2	168	33.1	164.4
35	28.2	183.5	102	32.5	167.8	169	33.3	164.6
36	28.0	182.7	103	33.4	167.0	170	33.6	164.7
37	27.2	181.1	104	34.0	167.1	171	33.8	164.9
38	26.1	178.1	105	34.0	167.7	172	34.0	165.1
39	25.6	176.5	106	33.6	168.4	173	34.1	165.1
40	25.1	175.0	107	33.2	168.7	174	33.9	165.0
41	24.9	174.5	108	33.0	168.7	175	33.6	164.8
42	24.9	174.3	109	32.9	168.6	176	33.3	164.6
43	24.9	174.4	110	32.9	168.6	177	32.9	164.3
44	25.1	175.0	111	33.1	168.7	178	32.5	164.0
45	25.4	175.9	112	33.2	168.7	179	33.0	164.3
46	25.6	176.6	113	33.1	168.7	180	33.5	164.7
47	25.6	176.5	114	33.0	168.6	181	33.2	164.5
48	25.5	176.1	115	33.1	168.6	182	32.9	164.3
49	25.4	175.8	116	33.2	168.6	183	32.9	164.3
50	25.3	175.6	117	33.2	168.7	184	32.2	167.7
51	25.4	175.6	118	33.1	168.7	185	31.8	168.2
52	25.5	175.8	119	33.0	168.6	186	31.4	167.8
53	25.4	175.6	120	32.8	168.5	187	31.1	167.4
54	25.6	175.0	121	32.7	168.4	188	30.6	166.9
55	26.2	173.6	122	32.6	168.4	189	30.2	166.5
56	26.3	173.7	123	32.8	167.9	190	29.8	166.0
57	26.4	174.0	124	33.4	166.4			
58	26.5	174.3	125	33.7	166.6			
59	26.5	174.3	126	34.0	166.8			
60	26.3	174.6	127	34.4	167.1			
61	25.8	175.3	128	34.4	167.1			
62	25.6	175.6	129	34.3	167.1			
63	25.6	175.6	130	34.2	167.0			
64	25.8	175.2	131	34.0	166.9			
65	26.1	174.5	132	33.8	166.9			
66	26.2	174.2	133	33.6	166.7			

BLUE FOX STATION 501 (190M.) 12/JAN/76 717 GMT
LAT= 72.9747N LONG= 137.2197W LTER= 1. LGER= 2.
NIVEL= -4.2 EIVEL= 7.6 NVER= 0. EVER= 0.

DPT	SPD	DRN	DPT	SPD	DRN	DPT	SPD	DRN
0	0.0	999.9	67	9.4	154.2	134	5.6	165.2
1	0.0	999.9	68	9.1	156.3	135	2.9	148.4
2	0.0	999.9	69	8.8	157.6	136	2.6	135.3
3	0.0	999.9	70	8.8	157.8	137	2.7	134.2
4	0.0	999.9	71	8.9	157.5	138	2.9	132.5
5	0.0	999.9	72	8.9	157.3	139	3.0	131.6
6	8.8	176.3	73	8.8	157.3	140	3.1	131.1
7	7.5	183.0	74	7.8	159.3	141	3.2	133.6
8	4.2	193.0	75	6.6	160.3	142	3.3	141.3
9	0.6	191.8	76	7.0	160.4	143	3.4	147.4
10	1.2	37.3	77	8.3	158.8	144	3.5	149.9
11	3.2	36.8	78	9.3	156.7	145	3.5	150.2
12	4.3	39.1	79	9.3	156.9	146	3.5	150.4
13	4.7	44.7	80	9.4	156.8	147	3.6	152.7
14	4.9	49.2	81	9.5	157.2	148	4.1	157.7
15	5.7	52.7	82	9.8	157.1	149	5.0	161.9
16	5.7	53.4	83	10.1	156.9	150	6.0	163.3
17	5.7	56.0	84	10.2	157.3	151	6.5	163.5
18	5.7	58.2	85	10.3	157.6	152	6.6	163.7
19	6.0	60.1	86	10.4	157.9	153	6.6	163.9
20	6.8	62.3	87	10.5	158.3	154	6.0	164.3
21	7.7	63.2	88	10.6	158.6	155	4.2	160.3
22	7.8	62.5	89	10.7	158.9	156	2.7	143.1
23	7.1	61.7	90	10.9	158.9	157	2.3	130.9
24	6.0	61.1	91	11.6	156.4	158	1.9	131.3
25	3.5	64.1	92	12.4	153.4	159	2.1	154.8
26	2.3	81.0	93	13.1	151.3	160	3.5	170.9
27	1.9	104.4	94	13.3	151.1	161	4.9	172.1
28	2.0	127.4	95	13.1	149.7	162	5.8	172.1
29	2.3	142.4	96	12.8	147.3	163	7.4	172.1
30	3.2	158.2	97	12.8	146.3	164	10.1	165.5
31	6.7	166.4	98	13.6	144.1	165	10.9	164.2
32	7.5	164.2	99	14.8	138.2	166	10.9	164.3
33	9.9	157.6	100	15.1	137.3	167	10.8	163.5
34	10.6	154.1	101	15.1	137.3	168	10.6	162.0
35	10.9	150.6	102	15.0	137.6	169	10.4	160.5
36	12.8	137.3	103	13.4	148.8	170	10.3	159.2
37	12.8	135.4	104	11.0	158.6	171	10.3	159.4
38	13.0	133.6	105	11.0	158.6	172	10.4	159.7
39	13.3	131.5	106	11.0	158.6	173	10.4	159.3
40	13.7	129.5	107	11.0	158.6	174	10.4	159.3
41	14.2	128.9	108	11.0	158.6	175	10.4	159.5
42	14.6	129.1	109	11.0	158.7	176	10.5	159.9
43	15.0	129.5	110	10.8	159.2	177	10.5	160.0
44	15.3	129.8	111	10.2	160.4	178	10.9	158.0
45	15.2	128.9	112	10.2	159.7	179	11.2	155.9
46	15.0	126.8	113	10.2	158.4	180	11.3	155.3
47	14.8	124.7	114	10.3	157.7	181	11.3	155.2
48	14.7	122.9	115	10.4	157.3	182	11.4	155.4
49	15.0	122.4	116	10.1	157.8	183	11.8	154.7
50	15.4	123.3	117	9.4	160.4	184	12.7	152.4
51	15.5	125.0	118	8.8	162.3	185	12.7	151.3
52	15.3	127.0	119	8.9	163.2	186	12.7	151.4
53	15.0	130.3	120	9.1	163.5	187	12.6	152.8
54	14.6	133.5	121	9.4	163.8	188	12.5	153.9
55	14.1	136.6	122	9.5	164.6	189	12.5	153.3
56	13.6	139.6	123	9.5	165.4	190	12.3	152.5
57	13.0	142.4	124	9.6	166.0			
58	12.4	145.2	125	9.6	166.5			
59	12.0	148.5	126	9.7	166.8			
60	11.4	151.6	127	9.7	166.8			
61	10.8	153.8	128	9.3	166.6			
62	10.5	154.0	129	9.1	165.7			
63	10.3	153.1	130	9.0	164.6			
64	10.2	151.9	131	8.9	163.5			
65	10.0	151.1	132	8.7	162.7			
66	9.7	152.1	133	8.2	162.9			

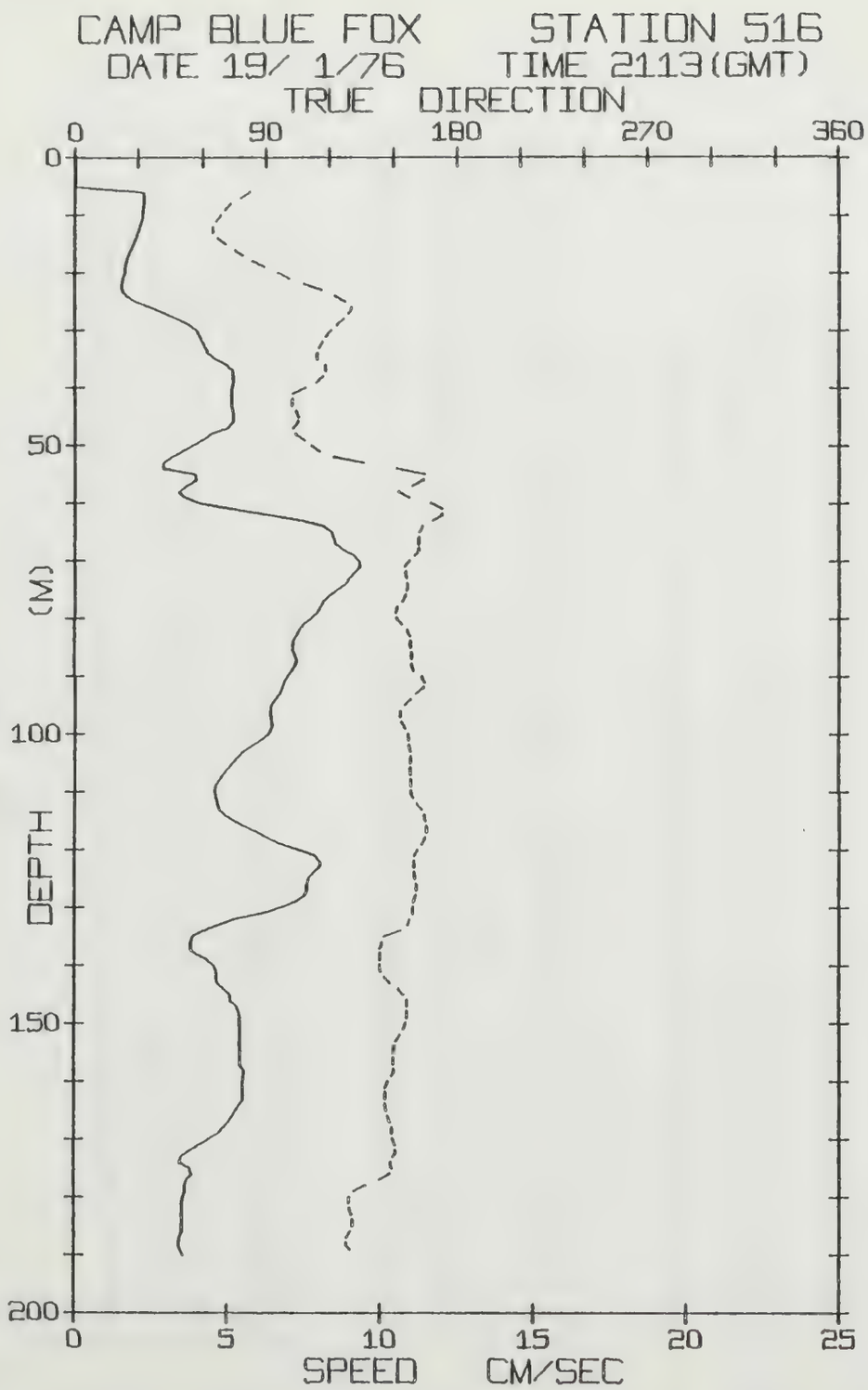
CAMP BLUE FOX STATION 516
DATE 19/ 1/76 TIME 2113(GMT)
TRUE DIRECTION
0 90 180 270 360
DEPTH (M)
0 50 100 150 200
0 5 10 15 20 25
SPEED CM/SEC

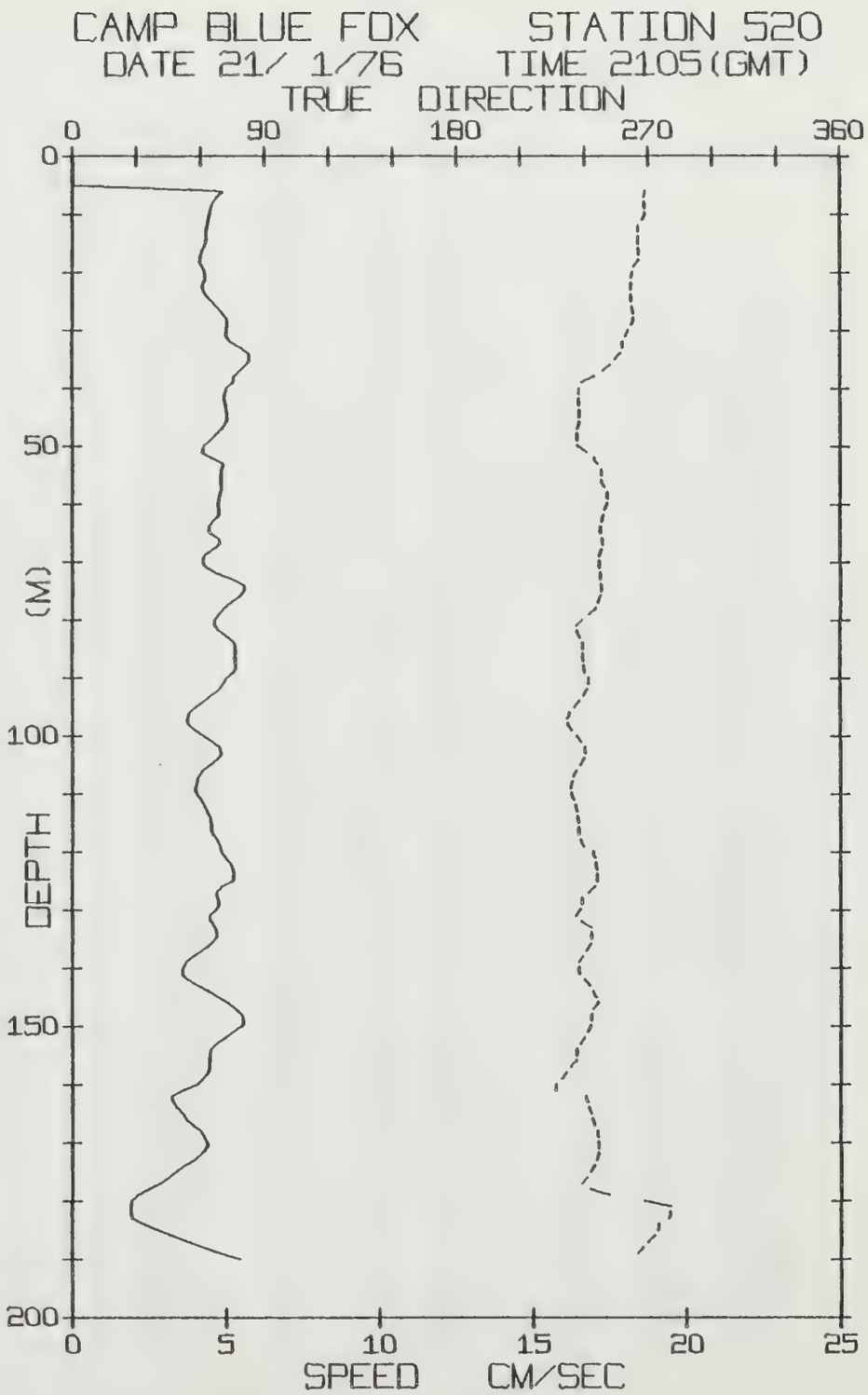
CAMP BLUE FOX STATION 520
DATE 21/ 1/76 TIME 2105(GMT)
TRUE DIRECTION
0 90 180 270 360
DEPTH (M)
0 50 100 150 200
0 5 10 15 20 25
SPEED CM/SEC

BLUE FOX STATION 516 (190M.) 19/JAN/76 2113 GMT
LAT= 72.9530N LONG= 137.1348W LTER= 0. LGER= 0.
NIVEL= -2.5 EIVEL= 5.4 NVER= 0. EVER= 0.

DPT	SPD	DRN	DPT	SPD	DRN	DPT	SPD	DRN
0	0.0	999.9	67	8.6	162.5	134	4.2	153.8
1	0.0	999.9	68	8.8	162.6	135	3.8	146.1
2	0.0	999.9	69	9.1	160.5	136	3.8	144.9
3	0.0	999.9	70	9.3	157.7	137	3.8	144.1
4	0.0	999.9	71	9.3	155.5	138	4.0	144.2
5	0.0	999.9	72	9.2	156.3	139	4.4	144.0
6	2.3	82.5	73	9.0	157.1	140	4.6	143.9
7	2.2	78.2	74	8.9	157.4	141	4.7	144.9
8	2.2	73.6	75	8.6	156.3	142	4.6	146.4
9	2.2	70.9	76	8.3	155.6	143	4.7	149.1
10	2.2	68.8	77	8.1	154.3	144	4.9	153.0
11	2.1	66.7	78	8.0	152.1	145	5.1	155.4
12	2.1	64.8	79	7.9	151.2	146	5.1	157.1
13	2.0	65.4	80	7.7	152.3	147	5.3	157.1
14	2.0	67.7	81	7.5	154.8	148	5.4	156.7
15	1.9	71.2	82	7.3	157.0	149	5.4	156.1
16	1.8	75.6	83	7.2	158.6	150	5.4	155.7
17	1.7	79.4	84	7.1	158.4	151	5.4	154.8
18	1.6	84.1	85	7.1	158.8	152	5.4	153.3
19	1.6	89.7	86	7.2	159.2	153	5.4	151.4
20	1.6	95.8	87	7.3	159.3	154	5.4	150.5
21	1.5	101.3	88	7.2	159.2	155	5.4	150.1
22	1.5	108.5	89	7.1	160.3	156	5.4	150.5
23	1.6	116.5	90	6.9	163.8	157	5.4	150.3
24	1.7	122.9	91	6.8	165.4	158	5.6	150.9
25	2.0	127.7	92	6.8	164.3	159	5.5	149.4
26	2.5	130.4	93	6.7	160.9	160	5.5	147.7
27	2.9	128.9	94	6.5	158.1	161	5.5	146.5
28	3.4	126.4	95	6.4	155.4	162	5.5	146.3
29	3.8	123.5	96	6.4	153.4	163	5.5	146.8
30	4.0	120.7	97	6.5	153.8	164	5.4	147.0
31	4.1	118.4	98	6.5	154.7	165	5.3	147.5
32	4.2	116.6	99	6.4	156.4	166	5.2	148.3
33	4.3	114.9	100	6.3	157.8	167	5.0	149.2
34	4.4	114.0	101	6.1	158.1	168	4.9	150.0
35	4.6	115.0	102	5.8	158.2	169	4.7	149.9
36	5.0	118.1	103	5.5	158.8	170	4.4	150.5
37	5.2	118.8	104	5.3	158.4	171	4.1	151.8
38	5.2	116.9	105	5.2	157.9	172	3.8	151.6
39	5.2	114.0	106	5.0	158.2	173	3.5	150.0
40	5.1	108.6	107	4.8	158.7	174	3.4	149.0
41	5.1	103.1	108	4.7	159.0	175	3.8	150.1
42	5.1	102.2	109	4.6	158.9	176	3.9	148.5
43	5.2	102.7	110	4.6	158.8	177	3.7	143.9
44	5.2	104.8	111	4.7	160.1	178	3.6	136.9
45	5.2	106.0	112	4.7	161.9	179	3.6	131.7
46	5.1	105.1	113	4.8	164.1	180	3.5	129.4
47	5.0	102.8	114	4.9	165.3	181	3.5	128.8
48	4.4	104.4	115	5.2	165.9	182	3.5	130.1
49	4.2	108.5	116	5.6	166.4	183	3.5	130.9
50	3.9	112.0	117	6.0	166.0	184	3.5	131.3
51	3.5	115.7	118	6.3	164.8	185	3.5	130.7
52	3.2	122.2	119	6.8	163.7	186	3.5	129.5
53	2.9	136.4	120	7.3	161.6	187	3.4	128.0
54	2.9	151.7	121	7.9	159.9	188	3.4	127.7
55	4.0	165.2	122	8.1	159.8	189	3.5	130.2
56	4.0	164.2	123	8.0	160.2	190	3.6	131.7
57	3.6	159.3	124	7.8	160.7			
58	3.4	153.1	125	7.6	161.1			
59	3.6	157.9	126	7.6	161.4			
60	4.1	168.1	127	7.6	160.9			
61	5.2	173.4	128	7.5	160.4			
62	6.3	173.4	129	7.2	159.4			
63	7.4	169.0	130	6.8	159.3			
64	8.2	164.1	131	6.2	159.3			
65	8.4	162.4	132	5.2	157.7			
66	8.5	162.0	133	4.7	156.8			

BLUE FOX STATION 520 (190M.) 21/JAN/76 2105 GMT
LAT= 72.9384N LONG= 137.1193W LTER= 1. LGER= 2.
NIVEL= -2.8 EIVEL= -10.4 NVER= 0. EVER= 0.

DPT	SPD	DRN	DPT	SPD	DRN	DPT	SPD	DRN
0	0.0	999.9	67	4.8	248.6	134	4.7	243.4
1	0.0	999.9	68	4.5	247.6	135	4.6	243.0
2	0.0	999.9	69	4.3	246.6	136	4.4	242.0
3	0.0	999.9	70	4.2	246.6	137	4.2	240.6
4	0.0	999.9	71	4.4	247.3	138	3.9	238.6
5	0.0	999.9	72	4.7	247.6	139	3.7	236.9
6	4.9	268.4	73	5.2	247.0	140	3.6	236.8
7	4.7	267.8	74	5.6	248.1	141	3.6	237.8
8	4.5	268.4	75	5.6	247.6	142	3.8	240.0
9	4.5	268.8	76	5.4	246.8	143	4.1	242.5
10	4.4	268.5	77	5.1	245.9	144	4.5	244.2
11	4.4	267.0	78	4.9	244.9	145	4.8	245.6
12	4.4	265.0	79	4.7	241.8	146	5.1	246.7
13	4.3	265.2	80	4.6	238.5	147	5.3	243.6
14	4.4	265.1	81	4.7	235.9	148	5.5	242.8
15	4.3	265.3	82	4.8	236.5	149	5.6	242.9
16	4.2	265.7	83	5.1	238.0	150	5.5	242.3
17	4.2	266.0	84	5.3	239.1	151	5.2	240.9
18	4.1	265.0	85	5.3	239.3	152	5.0	239.3
19	4.3	263.1	86	5.3	239.1	153	4.7	237.5
20	4.3	262.1	87	5.3	239.5	154	4.5	236.1
21	4.3	261.7	88	5.4	239.8	155	4.4	235.7
22	4.2	262.1	89	5.2	240.0	156	4.4	235.5
23	4.3	261.6	90	5.0	241.9	157	4.5	233.1
24	4.4	261.6	91	4.9	241.2	158	4.4	231.0
25	4.6	262.2	92	4.7	240.5	159	4.2	229.1
26	4.7	262.9	93	4.5	238.9	160	4.0	226.4
27	4.9	263.4	94	4.3	237.0	161	3.6	225.8
28	5.0	263.0	95	4.0	234.9	162	3.2	240.3
29	5.0	261.8	96	3.8	232.6	163	3.3	241.5
30	5.0	260.4	97	3.7	231.6	164	3.5	242.1
31	5.0	259.0	98	3.8	232.3	165	3.6	243.1
32	5.2	257.7	99	4.0	234.1	166	3.8	243.9
33	5.5	257.7	100	4.3	236.4	167	4.0	245.0
34	5.7	256.6	101	4.6	238.5	168	4.2	246.1
35	5.8	254.4	102	4.8	240.0	169	4.3	246.6
36	5.6	252.0	103	4.9	240.4	170	4.4	246.8
37	5.4	248.7	104	4.7	239.2	171	4.3	246.4
38	5.2	244.3	105	4.5	237.7	172	4.2	246.0
39	5.2	238.5	106	4.2	235.7	173	3.9	245.3
40	5.0	237.1	107	4.1	234.3	174	3.6	243.8
41	4.9	236.8	108	4.0	233.8	175	3.4	242.3
42	5.0	237.1	109	4.0	233.2	176	3.1	240.7
43	5.0	237.7	110	4.1	234.0	177	2.8	238.4
44	5.0	237.8	111	4.2	235.3	178	2.5	242.4
45	5.0	237.8	112	4.3	236.0	179	2.1	251.6
46	4.9	237.1	113	4.4	236.7	180	1.9	267.8
47	4.8	236.3	114	4.5	237.2	181	1.9	280.1
48	4.7	236.4	115	4.5	237.3	182	1.9	279.6
49	4.5	236.4	116	4.5	237.1	183	2.0	279.1
50	4.2	237.1	117	4.6	237.6	184	2.3	274.5
51	4.2	240.8	118	4.7	238.4	185	2.8	273.9
52	4.5	244.3	119	4.8	239.7	186	3.3	272.2
53	4.9	246.3	120	4.9	243.6	187	3.8	269.2
54	4.8	248.1	121	5.0	245.2	188	4.3	266.8
55	4.8	248.3	122	5.2	245.8	189	4.8	264.7
56	4.8	248.2	123	5.3	246.2	190	5.4	262.8
57	4.8	249.6	124	5.3	246.4			
58	4.8	251.0	125	5.2	245.9			
59	4.7	250.6	126	4.8	244.2			
60	4.7	250.3	127	4.7	241.6			
61	4.8	249.1	128	4.8	238.4			
62	4.7	248.4	129	4.8	238.6			
63	4.5	247.7	130	4.6	237.4			
64	4.4	247.3	131	4.4	235.6			
65	4.5	247.5	132	4.5	238.5			
66	4.8	248.7	133	4.7	243.1			

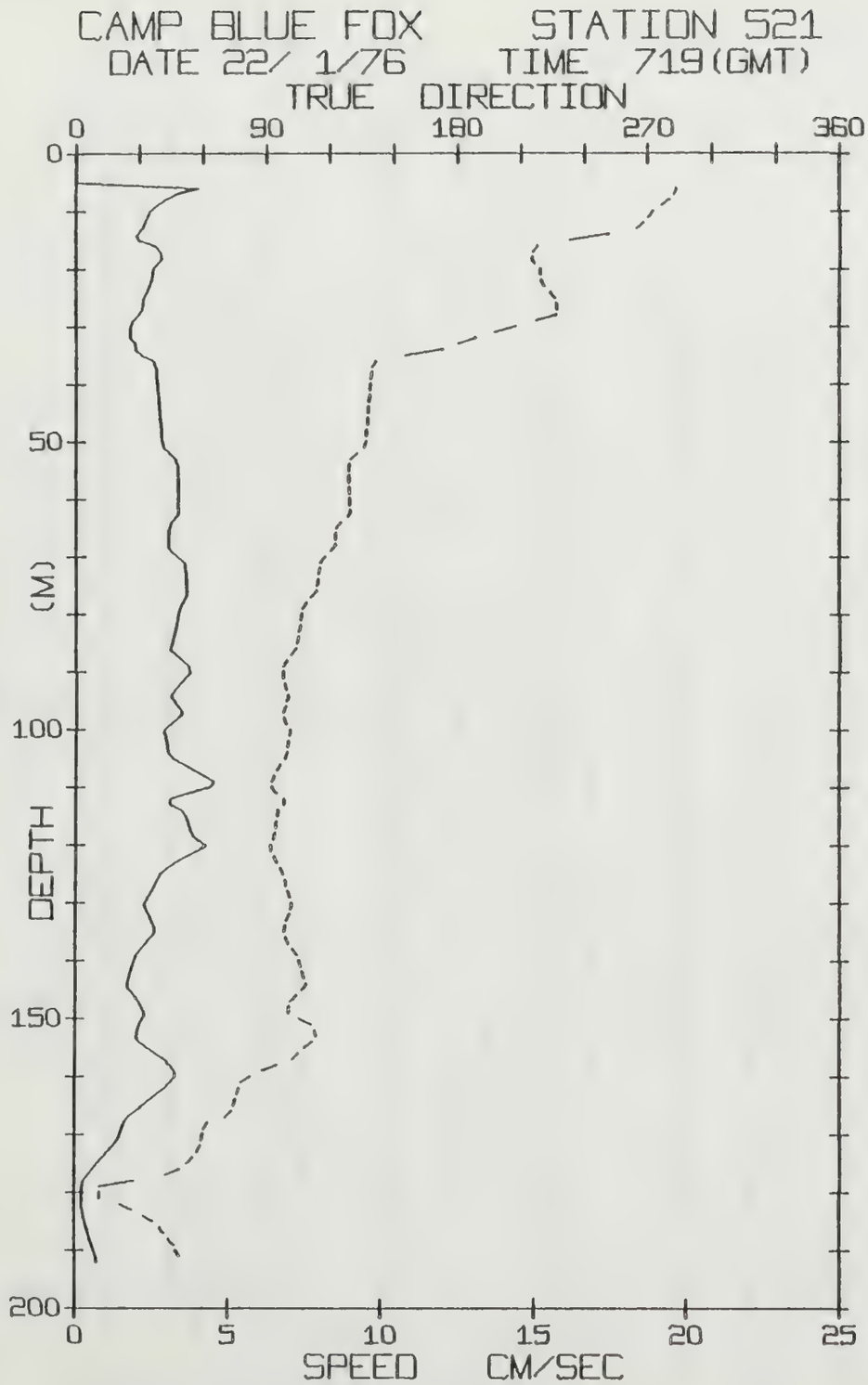
CAMP BLUE FOX STATION 521
DATE 22/ 1/76 TIME 719(GMT)
TRUE DIRECTION
0 90 180 270 360
DEPTH (M)
0 50 100 150 200
0 5 10 15 20 25
SPEED CM/SEC

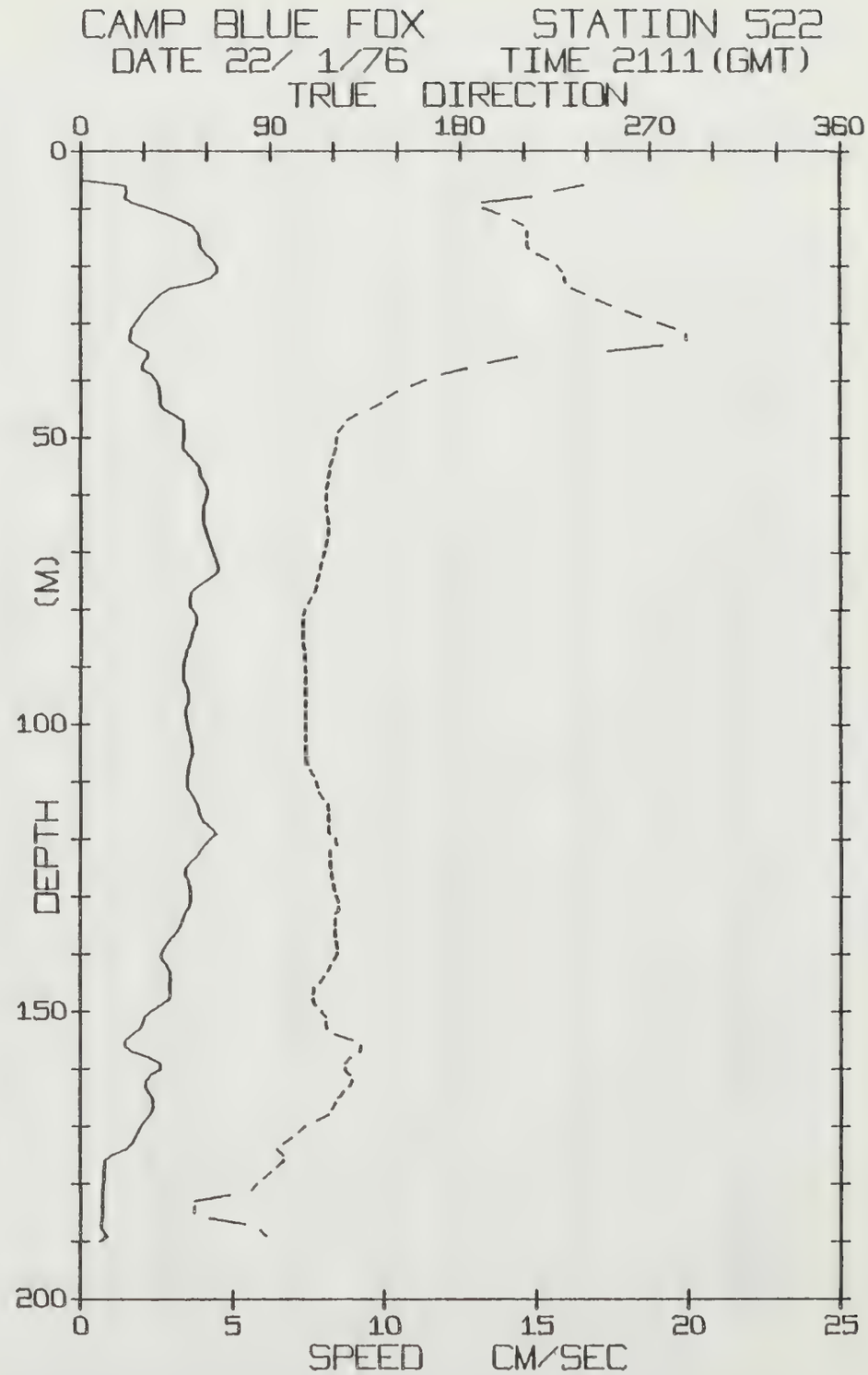
CAMP BLUE FOX STATION 522
DATE 22/ 1/76 TIME 2111(GMT)
TRUE DIRECTION
0 90 180 270 360
DEPTH (M)
0 50 100 150 200
0 5 10 15 20 25
SPEED CM/SEC

BLUE FOX STATION 521 (192M.) 22/JAN/76 719 GMT
LAT= 72.9277N LONG= 137.2155W LTER= 1. LGER= 2.
NIVEL= -1.9 EIVEL= -4.5 NVER= 0. EVER= 0.

DPT	SPD	DRN	DPT	SPD	DRN	DPT	SPD	DRN
0	0.0	999.9	67	3.0	122.4	134	2.6	98.4
1	0.0	999.9	68	3.0	122.2	135	2.6	98.1
2	0.0	999.9	69	3.1	120.0	136	2.4	99.6
3	0.0	999.9	70	3.4	117.5	137	2.3	100.9
4	0.0	999.9	71	3.6	115.3	138	2.1	102.7
5	0.0	999.9	72	3.6	114.7	139	2.0	104.7
6	4.0	283.1	73	3.6	114.3	140	1.9	105.8
7	3.3	281.9	74	3.6	114.0	141	1.8	106.7
8	2.9	279.4	75	3.6	113.7	142	1.8	107.3
9	2.6	276.2	76	3.7	113.3	143	1.7	108.3
10	2.4	272.1	77	3.6	110.9	144	1.7	109.4
11	2.3	269.9	78	3.5	108.7	145	1.8	106.7
12	2.2	267.4	79	3.4	106.6	146	2.0	104.0
13	2.2	264.5	80	3.3	106.2	147	2.1	101.4
14	2.0	251.1	81	3.3	105.7	148	2.2	100.3
15	2.1	232.8	82	3.3	105.4	149	2.3	100.0
16	2.6	217.6	83	3.2	105.0	150	2.2	105.6
17	2.8	215.2	84	3.2	104.5	151	2.1	111.6
18	2.8	214.8	85	3.1	104.1	152	2.0	113.4
19	2.7	216.5	86	3.1	103.6	153	2.0	114.0
20	2.5	218.8	87	3.3	101.6	154	2.1	111.6
21	2.5	219.2	88	3.5	99.5	155	2.4	107.7
22	2.4	219.7	89	3.7	97.8	156	2.7	104.7
23	2.4	221.1	90	3.8	97.3	157	2.9	102.2
24	2.3	223.6	91	3.6	98.0	158	3.1	94.9
25	2.2	226.2	92	3.4	98.9	159	3.3	88.3
26	2.2	226.8	93	3.2	99.6	160	3.3	82.4
27	2.1	227.3	94	3.1	100.5	161	3.1	77.9
28	2.0	226.0	95	3.3	99.3	162	2.9	77.0
29	1.8	216.9	96	3.4	98.5	163	2.7	76.1
30	1.7	207.2	97	3.5	97.5	164	2.4	75.2
31	1.7	197.7	98	3.3	98.6	165	2.2	74.5
32	1.8	188.3	99	3.1	99.7	166	2.0	73.4
33	1.9	180.3	100	2.9	101.3	167	1.7	70.5
34	2.0	172.8	101	3.0	100.5	168	1.6	62.1
35	2.2	155.4	102	3.0	100.0	169	1.5	60.3
36	2.6	141.3	103	3.0	99.7	170	1.4	59.6
37	2.6	139.4	104	3.1	99.2	171	1.4	59.2
38	2.7	139.1	105	3.2	98.2	172	1.2	58.4
39	2.7	138.8	106	3.5	96.2	173	1.0	57.3
40	2.7	138.6	107	3.9	94.7	174	0.9	55.1
41	2.7	138.3	108	4.2	93.3	175	0.7	52.7
42	2.7	138.2	109	4.5	92.3	176	0.5	49.0
43	2.7	138.0	110	4.4	92.6	177	0.4	42.5
44	2.7	137.7	111	3.7	95.0	178	0.3	27.3
45	2.8	137.6	112	3.1	98.0	179	0.2	11.2
46	2.8	137.3	113	3.1	97.8	180	0.2	11.2
47	2.8	137.1	114	3.5	95.5	181	0.2	11.2
48	2.8	136.9	115	3.6	94.8	182	0.2	21.1
49	2.8	136.6	116	3.7	94.3	183	0.3	27.0
50	2.9	136.4	117	3.8	94.0	184	0.3	32.5
51	2.9	135.6	118	3.8	93.6	185	0.4	36.8
52	3.1	132.5	119	4.0	93.0	186	0.4	40.2
53	3.3	129.7	120	4.3	91.8	187	0.5	42.2
54	3.4	128.6	121	4.0	92.5	188	0.5	44.4
55	3.4	128.9	122	3.6	94.0	189	0.6	46.9
56	3.4	129.0	123	3.3	95.4	190	0.6	48.0
57	3.4	129.2	124	3.0	97.1	191	0.7	49.8
58	3.4	129.3	125	2.8	98.3	192	0.7	49.8
59	3.3	129.4	126	2.7	99.2			
60	3.4	129.5	127	2.6	99.8			
61	3.3	129.6	128	2.5	100.6			
62	3.4	129.8	129	2.4	101.4			
63	3.3	128.1	130	2.3	102.5			
64	3.1	124.8	131	2.3	101.2			
65	3.0	122.5	132	2.4	100.3			
66	3.0	122.4	133	2.5	99.2			

BLUE FOX STATION 522 (190M.) 22/JAN/76 2111 GMT
LAT= 72.9226N LONG= 137.2280W LTER= 1. LGER= 2.
NIVEL= -0.6 EIVEL= -2.2 NVER= 0. EVER= 0.

DPT	SPD	DRN	DPT	SPD	DRN	DPT	SPD	DRN
0	0.0	999.9	67	4.2	117.0	134	3.3	120.2
1	0.0	999.9	68	4.3	116.3	135	3.3	120.2
2	0.0	999.9	69	4.3	115.8	136	3.2	120.4
3	0.0	999.9	70	4.4	115.1	137	3.0	120.8
4	0.0	999.9	71	4.5	114.4	138	2.8	121.4
5	0.0	999.9	72	4.5	113.7	139	2.7	121.8
6	1.5	238.0	73	4.6	113.3	140	2.6	121.0
7	1.5	224.5	74	4.4	112.5	141	2.7	119.5
8	1.4	213.5	75	4.1	111.6	142	2.8	117.8
9	1.7	190.4	76	3.8	111.1	143	2.9	116.5
10	2.3	191.1	77	3.6	110.4	144	2.9	114.9
11	2.8	198.7	78	3.6	109.0	145	2.9	112.9
12	3.3	204.9	79	3.6	107.4	146	3.0	110.2
13	3.7	209.9	80	3.7	106.0	147	2.9	109.7
14	3.9	211.8	81	3.8	105.2	148	2.9	110.1
15	3.9	212.0	82	3.8	105.1	149	2.6	111.7
16	3.9	211.2	83	3.8	105.3	150	2.3	114.1
17	4.0	212.9	84	3.7	105.4	151	2.1	116.2
18	4.2	216.5	85	3.6	105.6	152	2.0	116.3
19	4.4	222.0	86	3.6	105.8	153	1.9	116.7
20	4.5	226.0	87	3.5	106.4	154	1.7	120.3
21	4.5	228.4	88	3.4	106.3	155	1.5	128.4
22	4.3	229.5	89	3.4	106.6	156	1.5	132.8
23	3.9	229.9	90	3.4	106.7	157	1.7	131.9
24	2.9	232.8	91	3.4	106.8	158	2.3	127.3
25	2.6	238.9	92	3.4	106.9	159	2.6	124.8
26	2.4	244.5	93	3.5	106.5	160	2.6	124.9
27	2.2	251.3	94	3.6	106.2	161	2.3	127.5
28	2.1	258.4	95	3.6	106.2	162	2.1	128.4
29	1.9	265.6	96	3.5	106.3	163	2.1	126.9
30	1.8	273.7	97	3.4	106.8	164	2.3	124.1
31	1.7	281.6	98	3.5	106.7	165	2.4	121.6
32	1.6	286.6	99	3.5	106.7	166	2.4	120.2
33	1.6	287.4	100	3.5	106.8	167	2.3	118.6
34	1.9	275.3	101	3.6	106.7	168	2.3	117.1
35	2.2	249.4	102	3.6	106.6	169	2.1	111.7
36	2.2	206.6	103	3.7	106.6	170	2.0	106.0
37	2.0	192.9	104	3.7	106.5	171	1.9	103.1
38	2.0	182.8	105	3.7	106.6	172	1.8	99.7
39	2.4	171.2	106	3.6	106.9	173	1.7	96.0
40	2.5	163.4	107	3.6	107.7	174	1.5	93.2
41	2.6	156.5	108	3.5	109.2	175	1.0	96.0
42	2.6	149.9	109	3.5	110.6	176	0.8	95.9
43	2.6	145.4	110	3.5	111.9	177	0.8	92.8
44	2.6	142.3	111	3.5	112.8	178	0.7	89.5
45	2.7	137.4	112	3.7	113.3	179	0.7	86.3
46	3.1	130.8	113	3.8	115.1	180	0.7	83.1
47	3.4	125.9	114	3.9	117.3	181	0.7	80.7
48	3.4	123.9	115	3.9	117.7	182	0.7	70.3
49	3.4	121.7	116	4.0	117.6	183	0.7	53.7
50	3.4	120.8	117	4.1	117.1	184	0.7	53.9
51	3.3	120.8	118	4.3	117.0	185	0.7	53.8
52	3.4	120.3	119	4.5	118.1	186	0.7	61.1
53	3.6	119.4	120	4.2	120.6	187	0.7	77.5
54	3.8	118.5	121	4.1	121.8	188	0.7	85.1
55	3.9	117.6	122	3.9	117.9	189	0.9	87.8
56	4.0	117.4	123	3.8	117.8	190	0.6	88.0
57	4.0	117.0	124	3.6	118.2			
58	4.1	116.5	125	3.4	118.5			
59	4.2	116.1	126	3.4	119.1			
60	4.1	116.2	127	3.5	119.2			
61	4.1	116.3	128	3.6	119.9			
62	4.0	116.6	129	3.6	120.6			
63	4.0	117.0	130	3.6	121.6			
64	4.1	117.3	131	3.6	122.5			
65	4.1	117.6	132	3.5	122.3			
66	4.1	117.7	133	3.4	120.2			

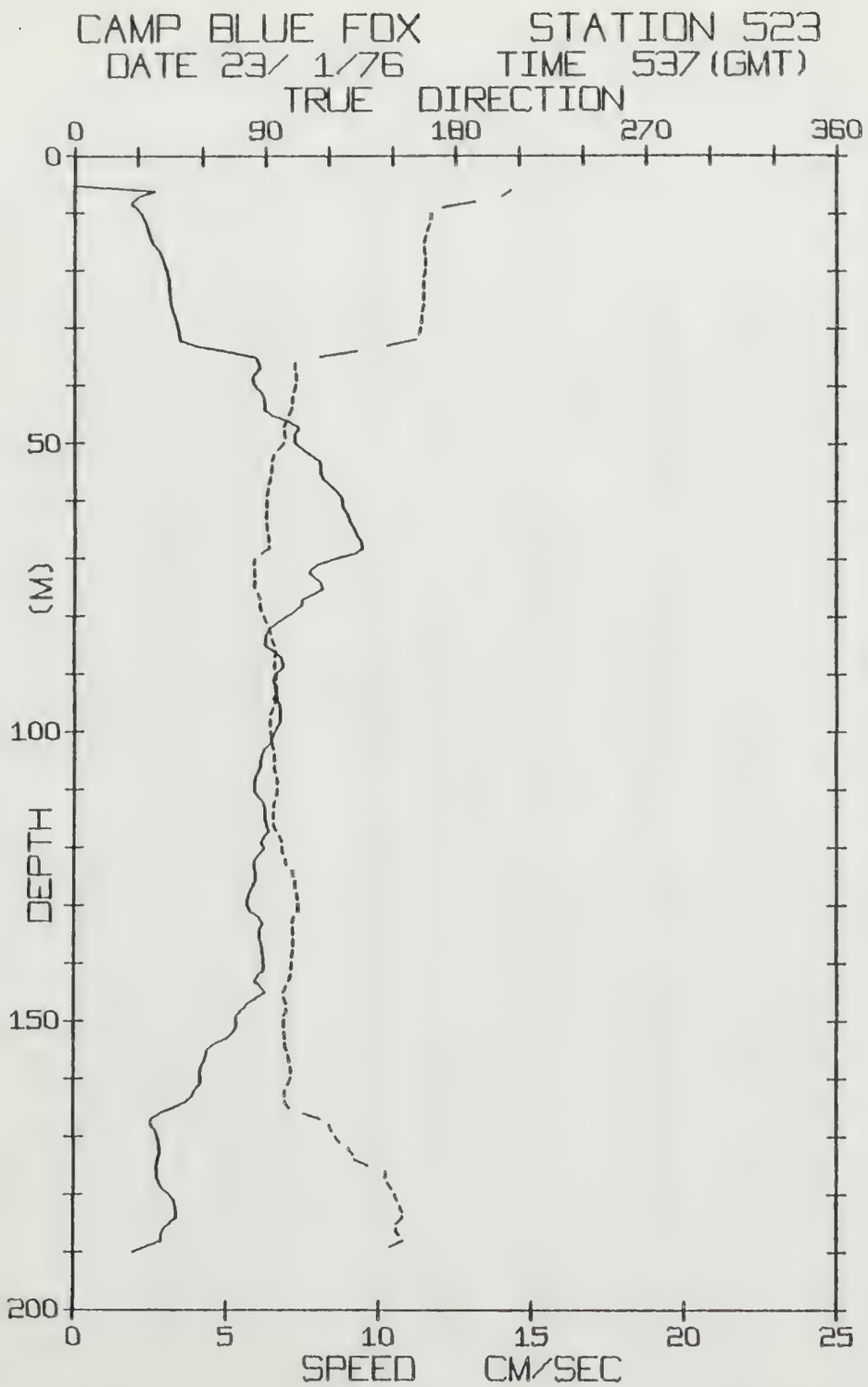
CAMP BLUE FOX STATION 523
DATE 23/ 1/76 TIME 537(GMT)
TRUE DIRECTION
0 90 180 270 360
DEPTH (M)
0 50 100 150 200
0 5 10 15 20 25
SPEED CM/SEC

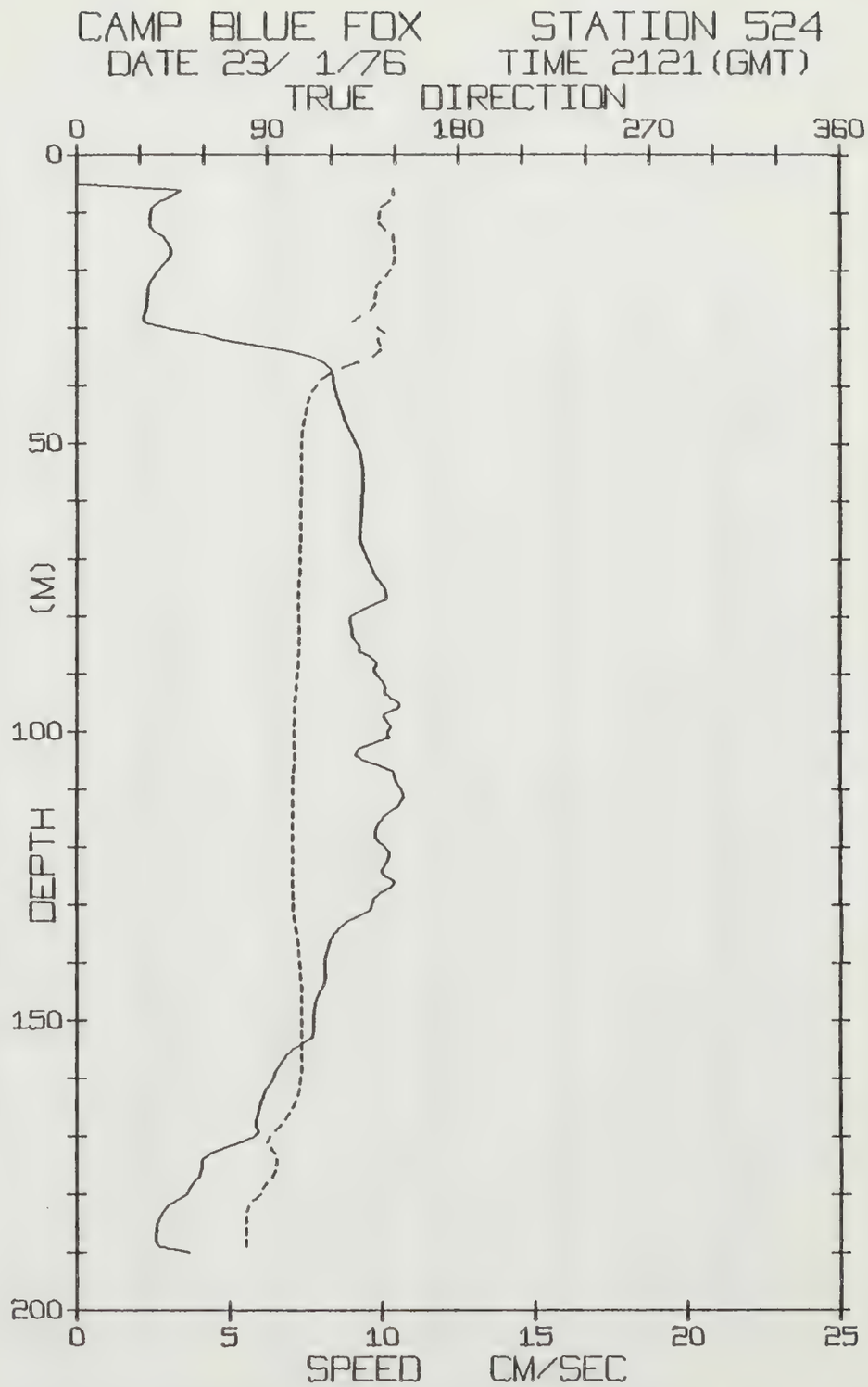
CAMP BLUE FOX STATION 524
DATE 23/ 1/76 TIME 2121(GMT)
TRUE DIRECTION
0 90 180 270 360
DEPTH (M)
0 50 100 150 200
0 5 10 15 20 25
SPEED CM/SEC

BLUE FOX STATION 523 (190M.) 23/JAN/76 537 GMT
LAT= 72.9148N LONG= 137.2418W LTER= 1. LGER= 2.
NIVEL= -3.4 EIVEL= -1.3 NVER= 0. EVER= 0.

DPT	SPD	DRN	DPT	SPD	DRN	DPT	SPD	DRN
0	0.0	999.9	67	9.4	92.1	134	6.1	103.7
1	0.0	999.9	68	9.5	92.3	135	6.1	103.9
2	0.0	999.9	69	9.2	88.1	136	6.1	103.5
3	0.0	999.9	70	8.5	84.7	137	6.2	103.2
4	0.0	999.9	71	7.9	84.4	138	6.2	102.8
5	0.0	999.9	72	7.7	85.3	139	6.2	102.6
6	2.7	205.6	73	7.9	85.1	140	6.2	102.4
7	2.1	201.5	74	8.1	84.8	141	6.2	102.2
8	1.9	188.8	75	8.2	85.5	142	6.0	101.8
9	2.1	173.5	76	7.9	86.8	143	5.9	101.3
10	2.2	168.2	77	7.5	87.9	144	6.1	99.6
11	2.3	167.6	78	7.4	87.8	145	6.3	98.5
12	2.4	167.0	79	7.2	88.6	146	6.0	99.5
13	2.5	166.0	80	6.9	89.8	147	5.7	100.7
14	2.5	165.2	81	6.6	91.0	148	5.5	100.5
15	2.6	164.7	82	6.4	92.3	149	5.3	98.9
16	2.7	165.4	83	6.3	93.0	150	5.3	98.8
17	2.9	165.9	84	6.2	93.6	151	5.3	98.8
18	2.9	165.6	85	6.3	94.7	152	5.2	99.6
19	3.0	165.3	86	6.6	95.3	153	5.0	99.8
20	3.1	165.1	87	6.8	94.4	154	4.6	99.6
21	3.1	164.6	88	6.9	94.2	155	4.4	100.8
22	3.1	164.4	89	6.8	94.5	156	4.3	101.4
23	3.1	164.5	90	6.6	95.3	157	4.2	102.0
24	3.2	164.5	91	6.5	95.4	158	4.1	102.9
25	3.2	164.5	92	6.7	94.8	159	4.1	102.5
26	3.2	164.2	93	6.7	94.9	160	4.2	101.6
27	3.3	163.9	94	6.5	96.0	161	4.1	100.6
28	3.3	163.6	95	6.7	94.6	162	3.9	99.2
29	3.4	163.3	96	6.8	93.4	163	3.9	99.0
30	3.4	163.0	97	6.8	92.2	164	3.7	99.9
31	3.5	162.3	98	6.7	92.5	165	3.3	101.9
32	3.5	161.0	99	6.6	92.8	166	2.8	108.6
33	4.0	147.5	100	6.5	93.2	167	2.5	116.5
34	5.1	133.0	101	6.5	93.5	168	2.6	120.7
35	6.0	115.7	102	6.4	93.8	169	2.7	122.1
36	6.1	103.6	103	6.2	94.5	170	2.8	123.7
37	6.0	103.9	104	6.1	94.8	171	2.8	126.0
38	5.9	104.9	105	6.1	94.9	172	2.8	129.7
39	5.9	104.7	106	6.1	94.8	173	2.8	132.0
40	6.0	104.0	107	6.0	95.4	174	2.7	133.0
41	6.2	103.2	108	5.9	96.0	175	2.7	138.8
42	6.2	102.6	109	5.9	96.0	176	2.8	147.2
43	6.2	102.3	110	5.9	95.8	177	2.8	147.7
44	6.3	101.9	111	6.0	95.1	178	2.8	148.8
45	6.5	100.9	112	6.2	94.2	179	2.9	150.6
46	7.0	99.5	113	6.3	93.7	180	3.2	151.9
47	7.4	98.6	114	6.3	93.8	181	3.3	153.3
48	7.2	99.2	115	6.3	93.7	182	3.4	154.3
49	7.2	99.6	116	6.3	94.2	183	3.4	155.6
50	7.3	98.3	117	6.4	95.6	184	3.3	154.9
51	7.5	95.9	118	6.2	97.2	185	3.1	152.3
52	7.8	93.7	119	6.1	98.5	186	2.9	151.9
53	8.1	92.9	120	6.3	98.1	187	2.8	153.9
54	8.1	92.6	121	6.1	99.1	188	2.9	155.7
55	8.1	92.4	122	5.9	100.1	189	2.4	149.7
56	8.2	91.9	123	5.9	100.5	190	2.0	148.6
57	8.4	91.4	124	6.0	103.3			
58	8.6	90.8	125	6.0	104.4			
59	8.8	90.4	126	5.9	104.6			
60	8.8	90.5	127	5.8	105.1			
61	8.8	90.5	128	5.7	105.7			
62	9.0	90.2	129	5.7	106.2			
63	9.1	90.4	130	5.7	105.8			
64	9.1	90.9	131	5.8	105.4			
65	9.2	91.3	132	6.1	103.5			
66	9.3	91.8	133	6.2	102.8			

BLUE FOX STATION 524 (190M.) 23/JAN/76 2121 GMT
LAT= 72.9022N LONG= 137.2358W LTER= 1. LGER= 1.
NIVEL= -1.5 EIVEL= 1.4 NVER= 0. EVER= 0.

DPT	SPD	DRN	DPT	SPD	DRN	DPT	SPD	DRN
0	0.0	999.9	67	9.3	105.2	134	8.6	103.4
1	0.0	999.9	68	9.4	105.1	135	8.4	103.9
2	0.0	999.9	69	9.5	105.1	136	8.3	104.4
3	0.0	999.9	70	9.6	105.0	137	8.2	104.7
4	0.0	999.9	71	9.6	104.9	138	8.2	104.9
5	0.0	999.9	72	9.7	104.8	139	8.1	105.1
6	3.4	149.1	73	9.8	104.7	140	8.1	105.3
7	3.1	149.5	74	9.9	104.5	141	8.1	105.5
8	2.7	147.5	75	10.1	104.3	142	8.1	105.7
9	2.5	144.1	76	10.2	104.2	143	8.1	105.9
10	2.4	142.8	77	10.1	104.1	144	8.0	106.1
11	2.4	142.2	78	9.7	104.4	145	7.9	106.2
12	2.4	143.2	79	9.3	104.7	146	7.8	106.2
13	2.6	145.9	80	9.0	105.1	147	7.8	106.2
14	2.8	149.0	81	9.0	104.9	148	7.7	106.1
15	3.0	149.8	82	9.0	104.8	149	7.7	106.0
16	3.1	150.1	83	9.0	104.9	150	7.7	105.8
17	3.1	150.1	84	9.1	104.8	151	7.8	105.7
18	3.0	149.9	85	9.3	104.5	152	7.7	105.6
19	2.8	149.0	86	9.2	104.5	153	7.7	105.4
20	2.6	147.6	87	9.6	104.1	154	7.4	105.5
21	2.5	145.6	88	9.8	103.8	155	7.1	105.8
22	2.4	142.8	89	9.7	103.8	156	6.9	105.8
23	2.3	140.9	90	9.8	103.6	157	6.7	105.8
24	2.3	140.7	91	10.0	103.3	158	6.6	105.7
25	2.3	140.4	92	10.1	103.1	159	6.5	105.7
26	2.3	140.1	93	10.1	102.9	160	6.4	105.1
27	2.2	138.3	94	10.2	102.6	161	6.3	104.7
28	2.2	133.6	95	10.5	102.3	162	6.2	104.3
29	2.3	130.0	96	10.5	102.2	163	6.1	103.8
30	3.0	141.9	97	10.0	102.4	164	6.0	102.6
31	4.1	145.6	98	10.1	102.2	165	6.0	101.5
32	4.8	142.2	99	10.3	102.0	166	5.9	99.8
33	5.9	143.2	100	10.2	102.0	167	5.8	98.1
34	7.0	142.7	101	10.2	101.9	168	5.8	96.1
35	7.7	139.8	102	9.7	102.3	169	6.0	93.4
36	8.1	132.8	103	9.2	102.8	170	5.8	90.7
37	8.3	124.9	104	9.1	102.8	171	5.4	89.5
38	8.4	119.6	105	9.4	102.5	172	4.8	91.7
39	8.4	115.2	106	9.9	102.0	173	4.4	93.9
40	8.5	113.0	107	10.4	101.6	174	4.1	94.4
41	8.5	110.8	108	10.4	101.6	175	4.1	94.0
42	8.6	109.4	109	10.5	101.5	176	4.0	93.2
43	8.6	108.8	110	10.6	101.3	177	4.0	92.1
44	8.7	108.1	111	10.7	101.3	178	3.8	89.3
45	8.8	107.5	112	10.6	101.3	179	3.7	87.3
46	8.8	106.9	113	10.5	101.3	180	3.6	86.3
47	8.9	106.3	114	10.2	101.5	181	3.3	83.1
48	9.0	106.0	115	10.0	101.7	182	3.0	80.7
49	9.1	105.9	116	9.8	101.7	183	2.8	79.7
50	9.2	105.7	117	9.8	101.8	184	2.7	79.4
51	9.3	105.7	118	9.7	101.7	185	2.6	79.4
52	9.3	105.6	119	9.9	101.6	186	2.6	79.4
53	9.4	105.6	120	10.1	101.4	187	2.6	79.5
54	9.4	105.4	121	10.2	101.3	188	2.6	79.6
55	9.4	105.4	122	10.2	101.4	189	2.7	79.9
56	9.4	105.4	123	10.1	101.6	190	3.7	88.5
57	9.3	105.5	124	10.0	101.7			
58	9.3	105.4	125	10.1	101.6			
59	9.3	105.4	126	10.4	101.4			
60	9.3	105.4	127	10.3	101.5			
61	9.3	105.4	128	9.9	101.9			
62	9.3	105.4	129	9.7	102.1			
63	9.3	105.3	130	9.6	102.2			
64	9.3	105.3	131	9.6	102.2			
65	9.3	105.3	132	9.2	102.6			
66	9.3	105.3	133	8.8	103.0			

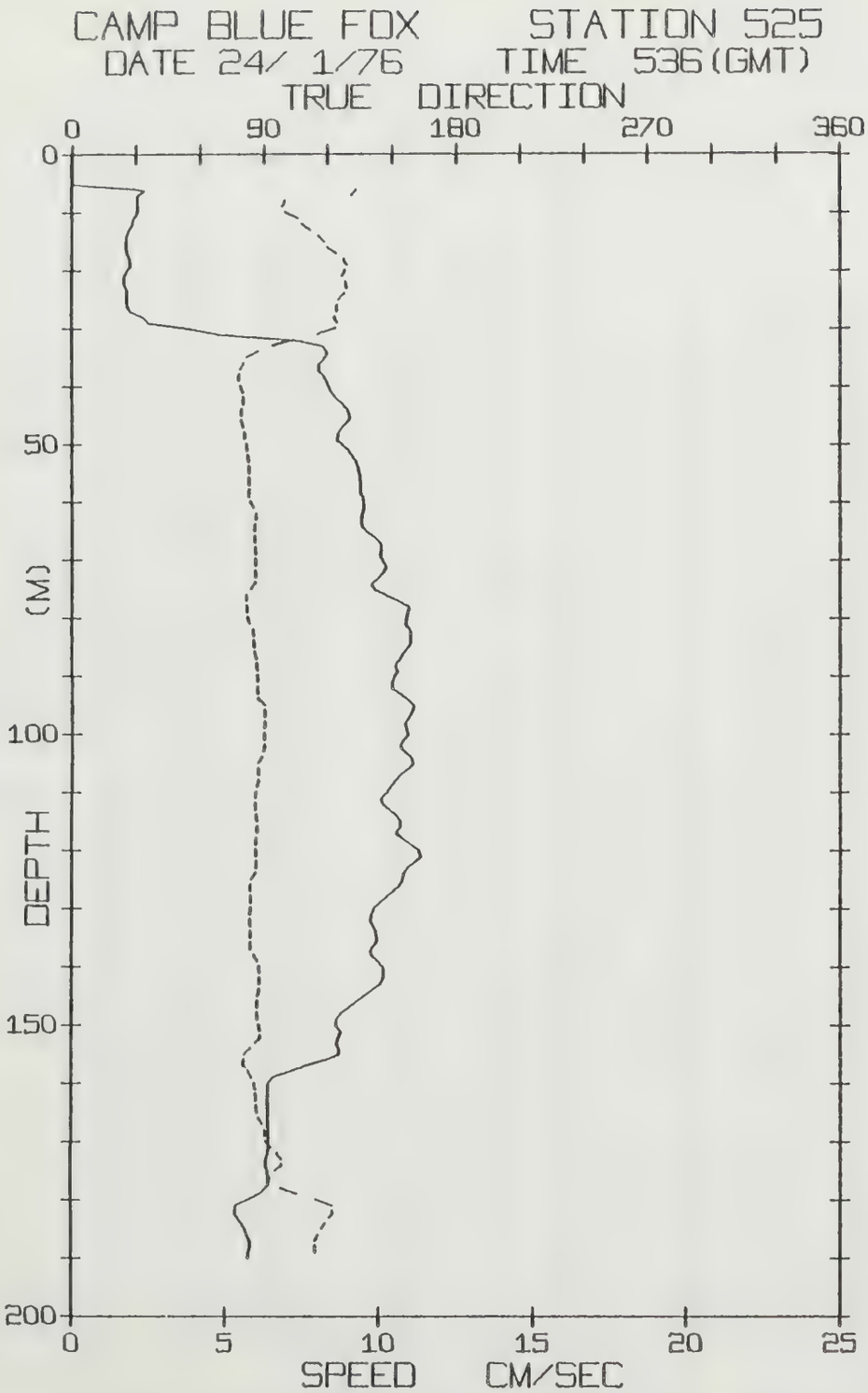
CAMP BLUE FOX STATION 525
DATE 24/ 1/76 TIME 536(GMT)
TRUE DIRECTION
0 90 180 270 360
DEPTH (M)
0 50 100 150 200
0 5 10 15 20 25
SPEED CM/SEC

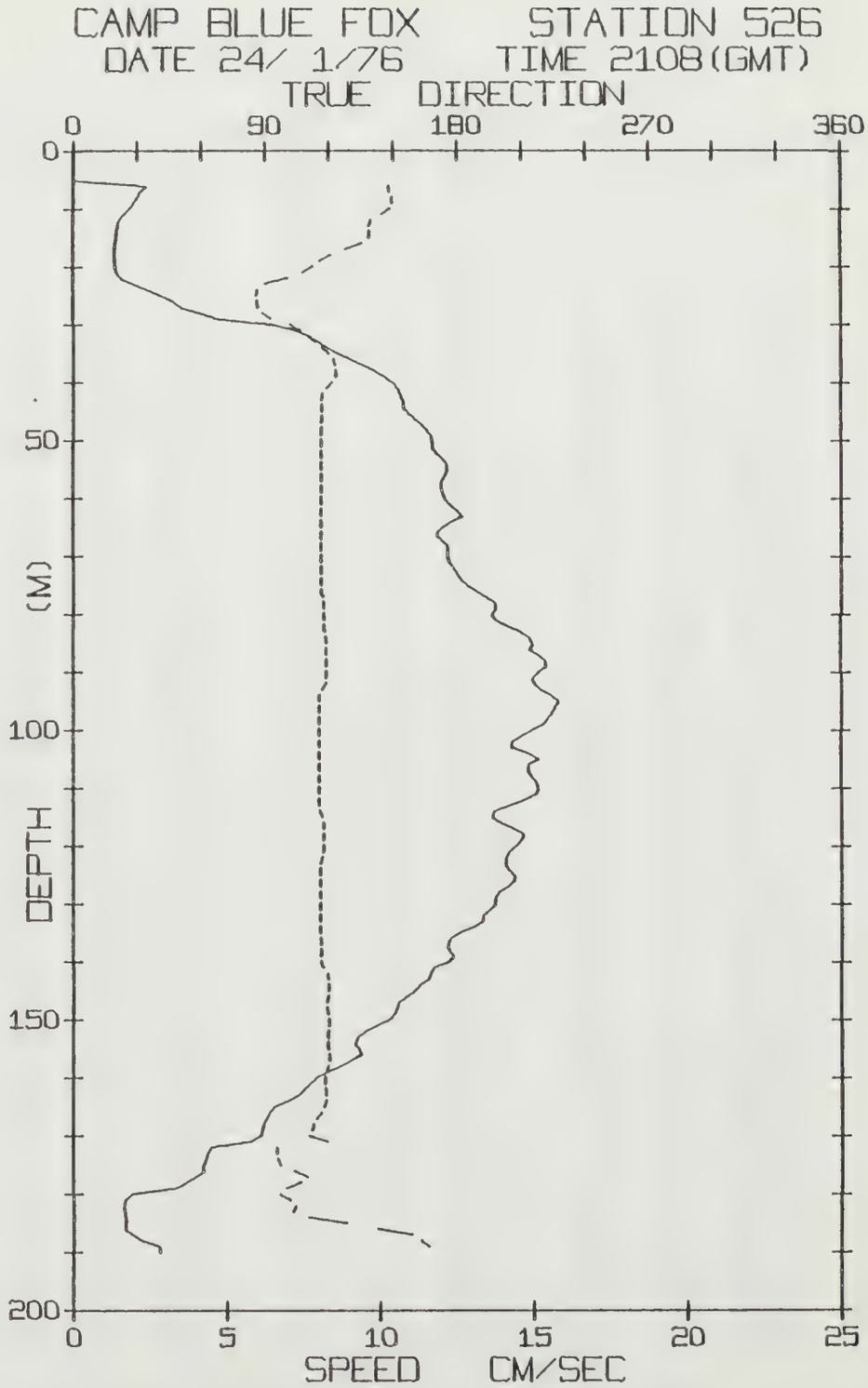
CAMP BLUE FOX STATION 526
DATE 24/ 1/76 TIME 2108(GMT)
TRUE DIRECTION
0 90 180 270 360
DEPTH (M)
0 50 100 150 200
0 5 10 15 20 25
SPEED CM/SEC

BLUE FOX STATION 525 (190M.) 24/JAN/76 536 GMT
LAT= 72.8988N LONG= 137.2188W LTER= 1. LGER= 2.
NIVEL= -0.2 EIVEL= 3.6 NVER= 0. EVER= 0.

DPT	SPD	DRN	DPT	SPD	DRN	DPT	SPD	DRN
0	0.0	999.9	67	10.1	85.9	134	9.9	84.0
1	0.0	999.9	68	10.1	86.4	135	10.0	83.6
2	0.0	999.9	69	10.0	85.8	136	9.9	83.5
3	0.0	999.9	70	10.2	85.8	137	9.7	83.9
4	0.0	999.9	71	10.3	85.9	138	9.8	85.7
5	0.0	999.9	72	10.1	86.0	139	10.0	87.6
6	2.4	133.3	73	10.0	85.8	140	10.2	88.2
7	2.1	131.0	74	9.8	85.6	141	10.2	88.3
8	2.1	99.5	75	9.9	83.8	142	10.1	88.4
9	2.2	98.4	76	10.2	81.7	143	10.0	88.0
10	2.1	100.0	77	10.7	82.1	144	9.8	87.6
11	2.0	106.0	78	11.0	82.3	145	9.5	87.1
12	1.9	108.2	79	10.9	82.6	146	9.3	86.7
13	1.8	111.9	80	10.9	82.9	147	9.0	86.5
14	1.7	116.0	81	10.9	83.8	148	8.8	86.8
15	1.7	118.5	82	11.1	85.2	149	8.6	87.4
16	1.8	120.1	83	11.1	85.5	150	8.6	88.3
17	1.8	123.7	84	11.0	85.5	151	8.8	88.9
18	1.9	127.4	85	11.0	85.8	152	8.7	88.7
19	1.9	129.1	86	10.8	86.3	153	8.6	86.4
20	1.8	127.7	87	10.7	86.7	154	8.7	83.7
21	1.7	126.4	88	10.5	87.0	155	8.7	81.1
22	1.7	128.6	89	10.6	87.2	156	8.3	80.3
23	1.8	129.2	90	10.5	87.2	157	7.7	81.2
24	1.8	127.3	91	10.4	87.1	158	7.1	83.2
25	1.8	124.9	92	10.5	87.3	159	6.6	84.7
26	1.8	123.9	93	10.7	87.5	160	6.4	85.9
27	1.9	123.9	94	11.0	87.9	161	6.4	86.7
28	2.4	122.8	95	11.2	90.6	162	6.4	86.5
29	2.5	124.7	96	11.1	90.9	163	6.4	86.8
30	3.9	123.1	97	11.0	90.8	164	6.4	87.0
31	4.8	115.2	98	10.9	90.4	165	6.4	87.4
32	7.4	103.5	99	10.9	90.0	166	6.4	88.1
33	8.2	94.0	100	11.0	89.9	167	6.4	89.7
34	8.3	87.1	101	10.8	90.0	168	6.4	90.9
35	8.2	81.9	102	10.7	90.1	169	6.4	90.8
36	8.0	80.2	103	10.9	89.8	170	6.4	91.5
37	8.0	78.8	104	11.1	88.9	171	6.4	93.7
38	8.2	78.1	105	11.2	87.3	172	6.4	96.6
39	8.3	78.5	106	11.0	87.7	173	6.3	98.9
40	8.4	79.5	107	10.7	87.8	174	6.3	98.5
41	8.5	80.6	108	10.5	87.5	175	6.4	95.4
42	8.6	80.8	109	10.4	86.6	176	6.4	92.6
43	8.9	80.2	110	10.3	86.0	177	6.4	92.2
44	9.0	79.2	111	10.1	85.8	178	6.3	98.0
45	9.1	79.2	112	10.2	86.0	179	6.1	105.6
46	9.0	79.8	113	10.4	86.3	180	5.7	115.1
47	8.8	80.7	114	10.6	86.8	181	5.3	122.4
48	8.7	81.2	115	10.7	87.3	182	5.3	122.7
49	8.6	81.1	116	10.7	87.3	183	5.4	121.0
50	8.8	82.0	117	10.6	86.8	184	5.6	118.9
51	9.0	82.6	118	10.8	86.2	185	5.7	117.0
52	9.2	82.9	119	11.1	86.2	186	5.8	115.4
53	9.3	83.3	120	11.3	86.5	187	5.8	114.1
54	9.4	83.4	121	11.4	86.7	188	5.8	114.2
55	9.4	83.4	122	11.2	86.8	189	5.8	114.8
56	9.4	83.2	123	10.9	86.2	190	5.7	114.3
57	9.4	83.0	124	10.8	85.8			
58	9.4	83.0	125	10.8	84.0			
59	9.5	83.4	126	10.7	83.5			
60	9.5	84.1	127	10.5	84.0			
61	9.5	85.7	128	10.2	84.3			
62	9.4	86.6	129	10.0	84.0			
63	9.4	86.2	130	9.8	83.4			
64	9.5	85.6	131	9.8	83.3			
65	9.6	85.5	132	9.7	83.8			
66	9.9	85.5	133	9.9	84.1			

BLUE FOX STATION 526 (190M.) 24/JAN/76 2108 GMT
LAT= 72.8897N LONG= 137.1710W LTER= 0. LGER= 0.
NIVEL= -2.4 EIVEL= 3.2 NVER= 0. EVER= 0.

DPT	SPD	DRN	DPT	SPD	DRN	DPT	SPD	DRN
0	0.0	999.9	67	12.0	116.0	134	13.0	115.9
1	0.0	999.9	68	12.2	115.9	135	12.6	116.1
2	0.0	999.9	69	12.2	116.0	136	12.3	116.2
3	0.0	999.9	70	12.2	116.0	137	12.2	116.3
4	0.0	999.9	71	12.3	116.0	138	12.3	116.3
5	0.0	999.9	72	12.4	115.9	139	12.4	116.2
6	2.4	148.0	73	12.6	115.8	140	12.2	116.3
7	2.2	148.8	74	12.7	115.8	141	11.7	117.5
8	2.1	149.9	75	12.9	115.7	142	11.6	119.5
9	1.9	149.9	76	13.2	115.6	143	11.5	119.9
10	1.8	148.1	77	13.5	117.5	144	11.3	120.0
11	1.6	144.6	78	13.8	117.4	145	11.1	119.8
12	1.5	139.4	79	13.8	117.4	146	10.8	119.1
13	1.4	138.6	80	13.6	117.4	147	10.6	118.6
14	1.4	139.3	81	13.8	117.3	148	10.5	119.0
15	1.4	138.5	82	14.1	117.2	149	10.4	120.0
16	1.3	135.5	83	14.6	118.2	150	10.3	120.2
17	1.3	127.6	84	14.9	118.8	151	9.9	119.4
18	1.3	120.6	85	15.0	118.8	152	9.5	119.0
19	1.4	115.7	86	14.9	118.9	153	9.2	119.2
20	1.4	111.9	87	15.2	118.8	154	9.2	119.6
21	1.5	107.5	88	15.4	118.7	155	9.3	120.0
22	1.6	100.0	89	15.4	118.7	156	9.4	120.4
23	2.0	90.0	90	15.1	118.8	157	9.0	120.3
24	2.5	86.0	91	14.9	118.9	158	8.7	119.0
25	2.9	85.4	92	15.0	118.1	159	8.3	118.1
26	3.3	86.4	93	15.2	116.3	160	7.9	117.7
27	3.5	86.9	94	15.6	115.0	161	7.7	118.1
28	4.2	88.8	95	15.8	115.0	162	7.5	118.7
29	4.8	93.0	96	15.7	115.0	163	7.3	118.7
30	6.5	102.0	97	15.6	115.0	164	7.0	118.2
31	7.3	106.8	98	15.4	115.0	165	6.5	117.3
32	7.7	110.2	99	15.3	115.0	166	6.4	115.8
33	8.0	113.5	100	14.9	115.1	167	6.3	113.9
34	8.3	117.0	101	14.6	115.2	168	6.2	112.4
35	8.7	119.9	102	14.3	115.3	169	6.1	111.6
36	9.1	122.1	103	14.3	115.3	170	6.1	110.5
37	9.5	123.3	104	14.8	115.1	171	5.8	118.9
38	9.9	123.5	105	15.2	115.0	172	4.5	95.3
39	10.2	122.8	106	14.8	115.0	173	4.4	95.3
40	10.5	120.9	107	14.8	115.0	174	4.3	96.3
41	10.6	118.9	108	15.0	115.1	175	4.2	97.4
42	10.7	116.5	109	15.1	115.0	176	4.3	103.8
43	10.8	116.3	110	15.2	115.0	177	4.0	109.8
44	10.7	116.4	111	15.1	114.9	178	3.7	106.3
45	10.9	116.3	112	14.7	115.0	179	3.3	99.8
46	11.1	116.2	113	14.2	115.1	180	1.9	96.7
47	11.3	116.1	114	13.7	115.8	181	1.7	101.8
48	11.5	116.0	115	13.6	117.1	182	1.6	103.9
49	11.7	116.0	116	13.9	117.6	183	1.7	102.6
50	11.7	116.0	117	14.3	117.4	184	1.7	110.3
51	11.7	116.0	118	14.7	117.2	185	1.7	127.9
52	11.8	115.9	119	14.6	117.1	186	1.7	142.8
53	12.0	115.9	120	14.4	117.1	187	2.0	158.6
54	12.2	115.8	121	14.2	117.0	188	2.2	163.0
55	12.2	115.8	122	14.1	116.2	189	2.8	166.5
56	12.1	115.8	123	14.1	115.4	190	2.8	166.5
57	12.0	115.9	124	14.2	115.4			
58	12.0	115.9	125	14.4	115.4			
59	12.1	115.9	126	14.3	115.4			
60	12.2	115.8	127	14.2	115.4			
61	12.3	115.8	128	13.8	115.6			
62	12.5	115.8	129	13.7	115.6			
63	12.7	115.7	130	13.8	115.6			
64	12.3	115.8	131	13.6	115.7			
65	12.0	115.9	132	13.3	115.8			
66	11.8	116.1	133	13.3	115.8			

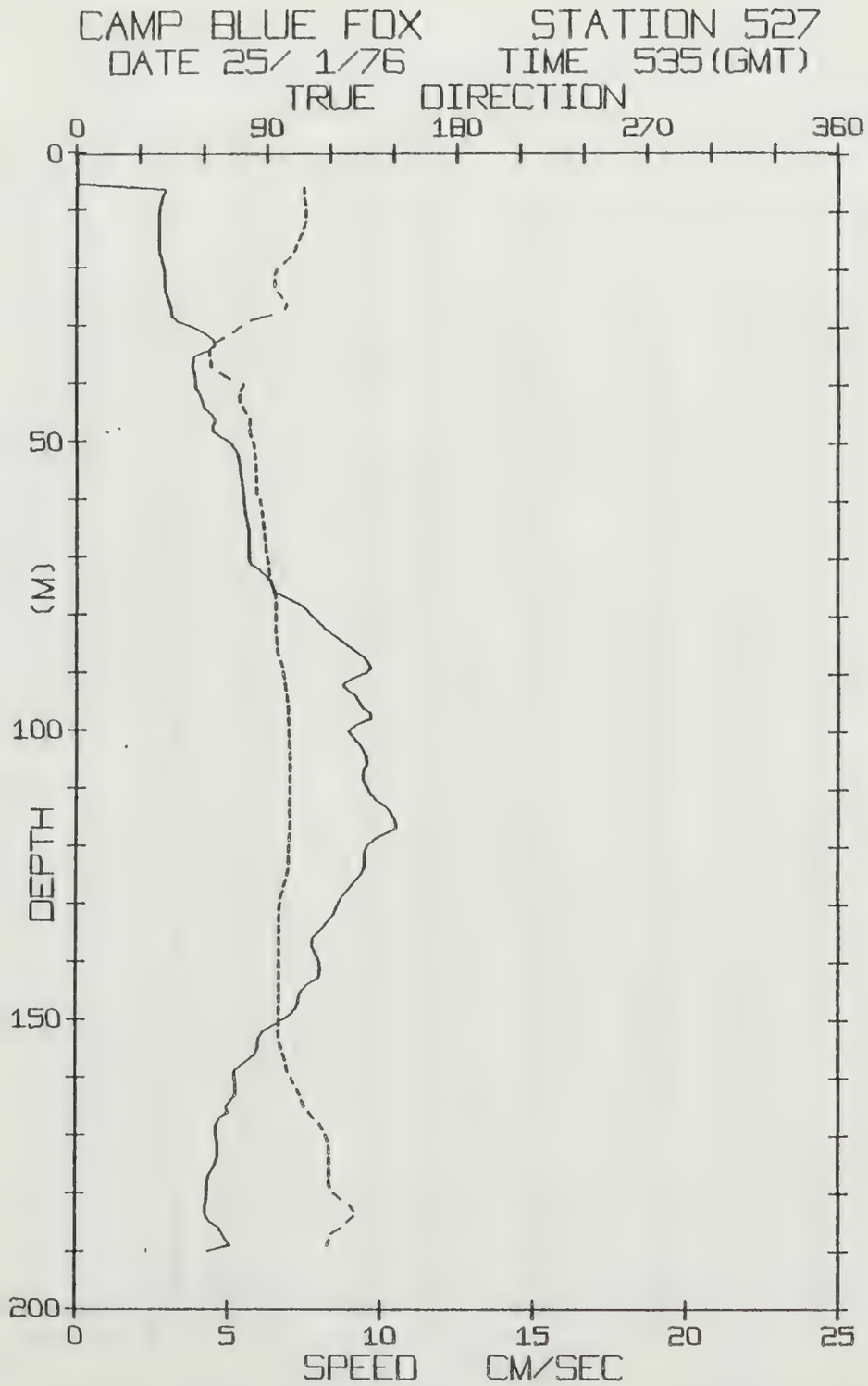
CAMP BLUE FOX
STATION 527
DATE 25/ 1/76
TIME 535(GMT)
TRUE DIRECTION
0
90
180
270
360
DEPTH (M)
0
50
100
150
200
SPEED CM/SEC
0
5
10
15
20
25

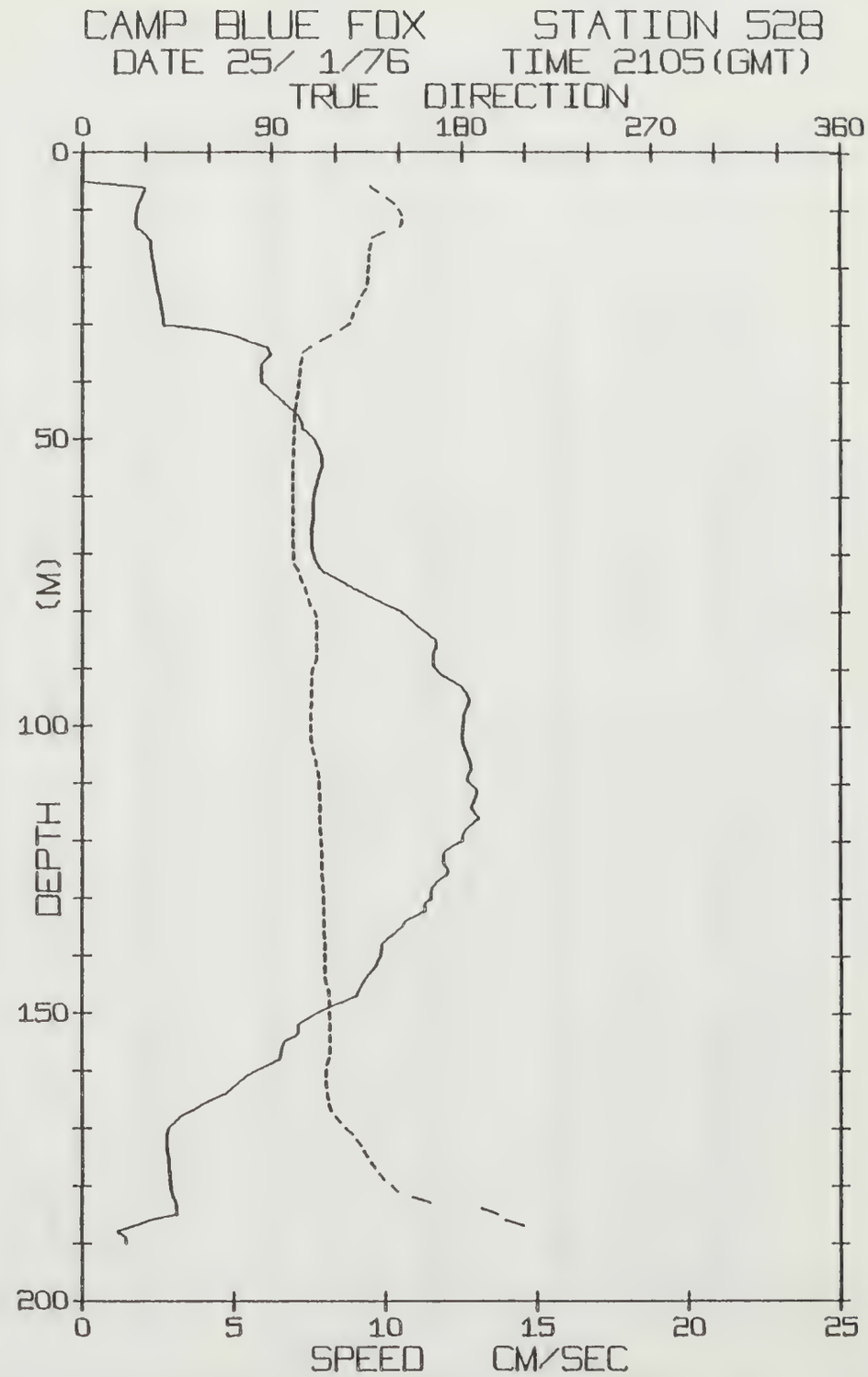
CAMP BLUE FOX
STATION 528
DATE 25/ 1/76
TIME 2105(GMT)
TRUE DIRECTION
0
90
180
270
360
DEPTH (M)
0
50
100
150
200
SPEED CM/SEC
0
5
10
15
20
25

BLUE FOX STATION 527 (190M.) 25/JAN/76 535 GMT
LAT= 72.8874N LONG= 137.1681W LTER= 1. LGER= 2.
NIVEL= 0.1 EIVEL= 0.4 NVER= 0. EVER= 0.

DPT	SPD	DRN	DPT	SPD	DRN	DPT	SPD	DRN
0	0.0	999.9	67	5.7	89.8	134	8.1	95.8
1	0.0	999.9	68	5.7	90.0	135	7.9	95.8
2	0.0	999.9	69	5.7	90.3	136	7.7	95.8
3	0.0	999.9	70	5.7	90.8	137	7.7	95.9
4	0.0	999.9	71	5.7	91.3	138	7.8	95.9
5	0.0	999.9	72	6.0	91.6	139	7.9	96.0
6	3.0	107.6	73	6.2	91.9	140	8.0	95.9
7	2.8	108.1	74	6.4	92.5	141	8.0	96.0
8	2.7	108.2	75	6.5	93.3	142	8.0	95.9
9	2.7	108.8	76	6.6	94.1	143	7.9	95.8
10	2.7	108.7	77	6.9	94.7	144	7.6	95.8
11	2.7	108.4	78	7.3	94.8	145	7.4	95.8
12	2.7	108.1	79	7.6	94.5	146	7.3	95.8
13	2.7	107.1	80	7.7	94.5	147	7.3	95.8
14	2.7	106.1	81	7.9	94.6	148	7.2	95.7
15	2.7	105.1	82	8.1	94.8	149	7.1	95.7
16	2.7	104.0	83	8.4	95.0	150	6.8	95.7
17	2.8	102.8	84	8.6	95.2	151	6.5	95.6
18	2.8	100.8	85	8.9	95.4	152	6.2	95.5
19	2.9	98.0	86	9.1	95.5	153	6.0	95.8
20	2.9	94.6	87	9.4	96.2	154	5.9	96.7
21	2.9	93.4	88	9.6	97.2	155	5.9	97.8
22	2.9	93.3	89	9.7	98.0	156	5.9	98.5
23	2.9	93.4	90	9.5	98.5	157	5.6	99.4
24	3.0	95.4	91	9.0	98.8	158	5.4	100.0
25	3.0	97.7	92	8.8	99.2	159	5.2	100.5
26	3.1	99.5	93	8.9	99.7	160	5.2	102.1
27	3.1	98.3	94	9.2	100.2	161	5.3	103.8
28	3.2	92.1	95	9.3	100.3	162	5.3	105.2
29	3.3	82.2	96	9.4	100.5	163	5.2	106.4
30	3.9	77.5	97	9.7	100.7	164	5.1	107.4
31	4.2	74.3	98	9.6	100.8	165	4.9	108.6
32	4.5	69.2	99	9.2	100.9	166	5.0	110.7
33	4.6	65.1	100	8.9	101.1	167	4.7	112.9
34	4.3	62.8	101	9.1	101.2	168	4.6	115.6
35	3.8	63.3	102	9.3	101.3	169	4.6	117.4
36	3.8	63.8	103	9.4	101.4	170	4.6	118.7
37	3.8	64.3	104	9.5	101.6	171	4.7	119.8
38	3.9	68.2	105	9.6	101.5	172	4.7	120.2
39	3.9	72.7	106	9.5	101.5	173	4.7	120.3
40	3.9	79.1	107	9.4	101.4	174	4.6	120.3
41	4.0	77.3	108	9.4	101.3	175	4.6	120.3
42	4.1	76.9	109	9.5	101.3	176	4.5	120.3
43	4.2	77.7	110	9.6	101.3	177	4.3	120.2
44	4.2	79.0	111	9.7	101.2	178	4.3	120.2
45	4.4	80.7	112	9.9	101.2	179	4.3	120.8
46	4.6	82.3	113	10.1	101.1	180	4.3	122.7
47	4.4	82.0	114	10.3	101.1	181	4.3	125.8
48	4.5	82.1	115	10.4	101.0	182	4.2	130.0
49	4.8	83.0	116	10.5	100.9	183	4.2	131.9
50	5.1	84.3	117	10.5	100.8	184	4.3	131.1
51	5.2	84.7	118	10.1	100.7	185	4.4	128.5
52	5.3	85.0	119	9.7	100.5	186	4.7	125.3
53	5.4	85.1	120	9.5	100.3	187	4.8	120.9
54	5.4	85.2	121	9.4	100.2	188	5.0	119.7
55	5.4	85.3	122	9.5	100.1	189	5.1	118.8
56	5.4	85.4	123	9.5	100.0	190	4.4	83.6
57	5.5	85.5	124	9.4	99.9			
58	5.5	85.7	125	9.3	99.4			
59	5.5	85.7	126	9.2	98.7			
60	5.5	87.2	127	9.0	97.9			
61	5.5	88.1	128	8.8	97.2			
62	5.6	88.2	129	8.7	96.4			
63	5.6	88.5	130	8.6	96.0			
64	5.6	88.9	131	8.5	95.9			
65	5.7	89.2	132	8.4	95.9			
66	5.7	89.5	133	8.3	95.9			

BLUE FOX STATION 528 (190M.) 25/JAN/76 2105 GMT
LAT= 72.8869N LONG= 137.1673W LTER= 1. LGER= 2.
NIVEL= -0.7 EIVEL= -0.2 NVER= 0. EVER= 0.

DPT	SPD	DRN	DPT	SPD	DRN	DPT	SPD	DRN
0	0.0	999.9	67	7.6	100.1	134	10.6	115.0
1	0.0	999.9	68	7.6	100.2	135	10.5	115.0
2	0.0	999.9	69	7.6	100.4	136	10.3	115.0
3	0.0	999.9	70	7.6	100.5	137	10.0	115.1
4	0.0	999.9	71	7.7	100.6	138	9.8	115.2
5	0.0	999.9	72	7.8	101.1	139	9.8	115.2
6	2.1	136.8	73	7.9	102.7	140	9.8	115.1
7	2.0	140.7	74	8.3	103.6	141	9.7	115.2
8	1.9	144.5	75	8.6	104.7	142	9.6	115.2
9	1.8	148.1	76	9.0	105.9	143	9.5	115.2
10	1.8	150.4	77	9.3	106.8	144	9.3	115.3
11	1.7	151.9	78	9.7	107.6	145	9.2	116.1
12	1.8	151.7	79	10.1	108.4	146	9.1	117.1
13	1.8	150.4	80	10.5	110.2	147	9.0	117.1
14	2.1	143.1	81	10.7	111.3	148	8.6	117.3
15	2.2	137.3	82	10.9	111.3	149	8.1	117.4
16	2.3	136.6	83	11.2	111.2	150	7.7	117.6
17	2.3	136.2	84	11.4	111.1	151	7.4	117.6
18	2.3	135.9	85	11.7	111.0	152	7.1	117.7
19	2.4	135.7	86	11.7	111.0	153	7.1	117.3
20	2.4	135.5	87	11.6	111.1	154	7.0	117.3
21	2.4	135.2	88	11.6	111.1	155	6.6	117.4
22	2.5	135.1	89	11.5	110.2	156	6.6	117.2
23	2.5	135.0	90	11.7	109.0	157	6.5	116.9
24	2.5	134.1	91	11.8	108.5	158	6.5	116.4
25	2.6	132.4	92	12.2	108.4	159	6.1	115.8
26	2.6	131.0	93	12.5	108.3	160	5.7	115.2
27	2.6	129.7	94	12.6	108.3	161	5.4	115.6
28	2.7	128.6	95	12.8	108.2	162	5.2	115.8
29	2.7	127.8	96	12.7	108.1	163	4.9	116.1
30	2.7	126.8	97	12.6	108.1	164	4.7	116.5
31	4.3	122.5	98	12.6	108.0	165	4.3	116.9
32	5.1	117.6	99	12.5	108.0	166	3.9	117.4
33	5.6	112.8	100	12.5	108.0	167	3.6	118.4
34	6.1	108.2	101	12.5	108.0	168	3.2	120.4
35	6.2	104.7	102	12.5	108.5	169	3.0	122.6
36	6.1	103.8	103	12.6	109.2	170	2.8	125.3
37	5.9	103.2	104	12.6	109.7	171	2.8	128.3
38	5.9	103.0	105	12.7	110.2	172	2.8	130.5
39	5.9	102.8	106	12.8	110.9	173	2.8	132.5
40	6.0	102.6	107	12.8	111.4	174	2.8	133.9
41	6.2	102.2	108	12.7	112.0	175	2.9	135.6
42	6.3	101.8	109	12.6	112.5	176	2.9	137.3
43	6.6	101.5	110	12.8	112.5	177	2.9	139.2
44	6.8	101.1	111	13.0	112.5	178	2.9	141.3
45	7.0	100.7	112	12.9	112.7	179	2.9	143.7
46	7.2	100.5	113	12.9	112.8	180	2.9	146.9
47	7.3	100.4	114	12.8	112.9	181	3.0	149.7
48	7.3	100.3	115	12.9	112.9	182	3.0	156.5
49	7.5	100.2	116	13.1	113.0	183	3.1	165.3
50	7.7	100.0	117	12.9	113.1	184	3.1	189.7
51	7.8	99.9	118	12.6	113.2	185	3.2	196.8
52	7.9	99.9	119	12.5	113.4	186	2.3	200.8
53	7.9	99.8	120	12.5	113.4	187	1.7	209.4
54	7.9	99.7	121	12.2	113.6	188	1.2	204.8
55	7.9	99.8	122	11.9	113.8	189	1.5	140.4
56	7.8	99.8	123	11.9	113.9	190	1.4	144.0
57	7.7	99.8	124	11.9	114.0			
58	7.7	99.8	125	12.1	114.0			
59	7.6	99.8	126	12.0	114.1			
60	7.6	99.9	127	11.7	114.3			
61	7.6	99.8	128	11.5	114.4			
62	7.6	99.8	129	11.4	114.5			
63	7.6	99.8	130	11.5	114.6			
64	7.6	99.8	131	11.3	114.7			
65	7.6	99.8	132	11.3	114.7			
66	7.5	99.9	133	11.0	114.8			

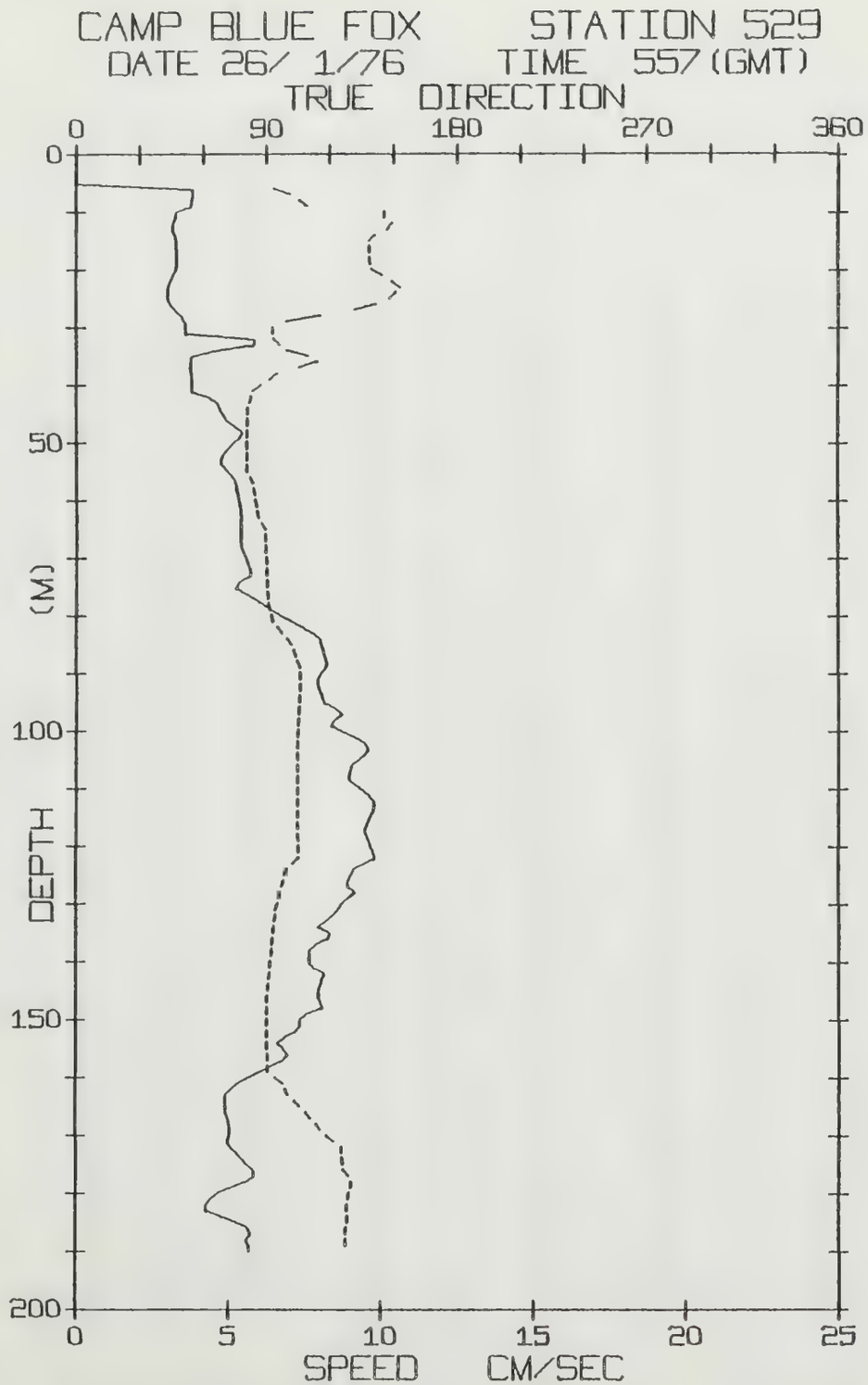
CAMP BLUE FOX STATION 529
DATE 26/ 1/76 TIME 557(GMT)
TRUE DIRECTION
0 90 180 270 360
DEPTH (M)
0 50 100 150 200
0 5 10 15 20 25
SPEED CM/SEC

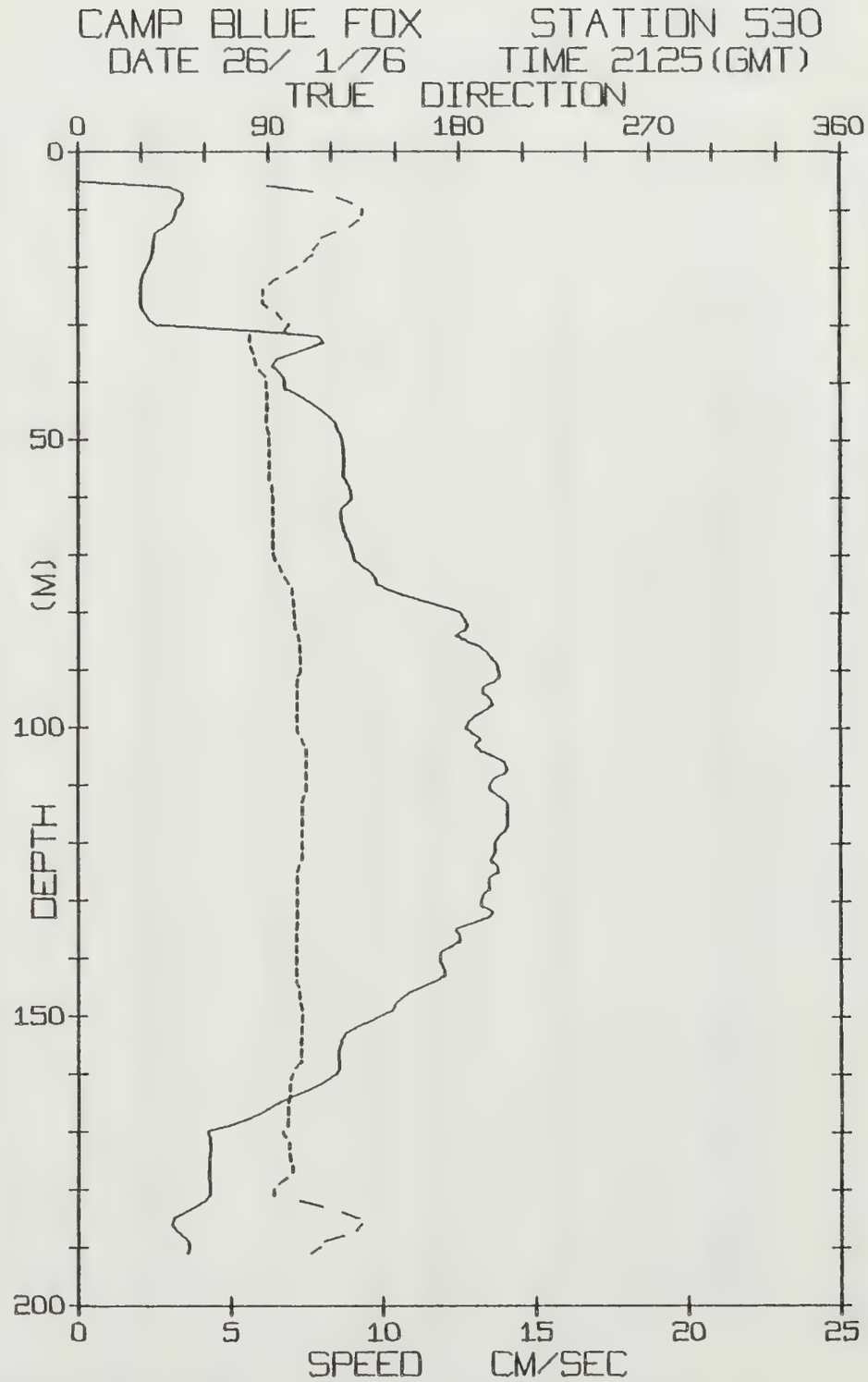
CAMP BLUE FOX STATION 530
DATE 26/ 1/76 TIME 2125(GMT)
TRUE DIRECTION
0 90 180 270 360
DEPTH (M)
0 50 100 150 200
0 5 10 15 20 25
SPEED CM/SEC

BLUE FOX STATION 529 (190M.) 26/JAN/76 557 GMT
LAT= 72.8859N LONG= 137.1695W LTER= 0. LGER= 0.
NIVEL= 0.0 EIVEL= 1.0 NVER= 0. EVER= 0.

DPT	SPD	DRN	DPT	SPD	DRN	DPT	SPD	DRN
0	0.0	999.9	67	5.4	89.8	134	7.9	93.2
1	0.0	999.9	68	5.5	89.9	135	8.3	93.0
2	0.0	999.9	69	5.6	90.0	136	8.3	92.7
3	0.0	999.9	70	5.6	90.2	137	7.9	92.4
4	0.0	999.9	71	5.7	90.2	138	7.7	92.2
5	0.0	999.9	72	5.8	90.4	139	7.7	91.9
6	3.8	93.5	73	5.7	90.5	140	7.7	91.7
7	3.8	101.0	74	5.4	90.6	141	7.8	91.4
8	3.8	105.4	75	5.2	90.7	142	8.2	91.1
9	3.7	109.4	76	5.6	90.8	143	8.1	90.9
10	3.2	145.3	77	5.9	91.0	144	8.0	90.6
11	3.2	145.3	78	6.2	91.3	145	8.0	90.3
12	3.2	148.9	79	6.5	92.0	146	8.0	90.1
13	3.2	146.6	80	6.8	92.7	147	8.1	90.2
14	3.3	140.9	81	7.1	93.4	148	8.1	90.3
15	3.3	138.1	82	7.5	95.4	149	7.6	90.3
16	3.3	138.3	83	7.8	97.6	150	7.3	90.3
17	3.3	138.5	84	8.0	99.9	151	7.3	90.4
18	3.3	138.8	85	8.1	102.1	152	7.2	90.5
19	3.3	138.9	86	8.2	103.0	153	6.9	90.6
20	3.2	139.9	87	8.2	104.1	154	6.6	90.7
21	3.1	144.6	88	8.3	105.2	155	6.8	90.8
22	3.1	149.2	89	8.2	106.1	156	7.0	90.9
23	3.0	152.7	90	8.0	105.9	157	6.8	90.9
24	3.0	150.8	91	7.9	105.7	158	6.4	90.9
25	3.0	147.9	92	8.0	105.6	159	6.1	91.0
26	3.1	141.4	93	8.0	105.4	160	5.7	94.4
27	3.3	131.6	94	8.1	105.3	161	5.3	98.0
28	3.5	115.5	95	8.2	105.2	162	5.1	99.2
29	3.6	99.2	96	8.5	105.1	163	4.9	100.5
30	3.6	92.7	97	8.8	105.0	164	4.9	103.2
31	3.6	92.8	98	8.5	104.8	165	4.9	106.1
32	5.9	93.5	99	8.4	104.6	166	4.9	108.9
33	5.8	96.4	100	8.7	104.5	167	5.0	111.2
34	4.6	99.5	101	9.2	104.5	168	5.1	113.7
35	3.8	109.9	102	9.5	104.4	169	5.0	115.9
36	3.7	113.6	103	9.6	104.4	170	5.0	118.4
37	3.8	105.2	104	9.5	104.4	171	5.0	121.9
38	3.8	94.6	105	9.3	104.4	172	5.1	125.4
39	3.8	91.3	106	9.0	104.4	173	5.3	125.7
40	3.8	87.2	107	9.0	104.4	174	5.5	126.2
41	3.8	83.5	108	8.9	104.5	175	5.6	126.4
42	4.4	82.4	109	9.1	104.6	176	5.8	126.8
43	4.7	81.6	110	9.4	104.7	177	5.9	129.1
44	4.8	80.8	111	9.6	104.8	178	5.6	130.2
45	4.9	80.7	112	9.8	104.8	179	5.1	129.5
46	5.0	80.6	113	9.8	104.9	180	4.7	128.7
47	5.2	80.5	114	9.7	105.0	181	4.4	128.2
48	5.5	80.4	115	9.6	105.0	182	4.2	127.8
49	5.4	80.5	116	9.6	105.1	183	4.2	127.8
50	5.1	80.6	117	9.5	105.1	184	4.7	128.8
51	5.0	80.6	118	9.6	105.2	185	5.2	127.8
52	4.8	80.7	119	9.6	105.3	186	5.7	127.2
53	4.7	80.8	120	9.7	105.3	187	5.8	127.4
54	4.9	80.7	121	9.8	105.4	188	5.6	127.4
55	5.0	80.9	122	9.8	104.8	189	5.7	127.6
56	5.2	82.6	123	9.5	102.1	190	5.7	127.6
57	5.3	83.9	124	9.1	99.4			
58	5.3	84.4	125	9.0	98.4			
59	5.4	84.8	126	8.9	97.6			
60	5.4	85.3	127	9.0	96.9			
61	5.4	85.7	128	9.2	96.2			
62	5.4	86.2	129	8.9	95.4			
63	5.4	86.6	130	8.7	94.7			
64	5.4	88.1	131	8.6	94.2			
65	5.4	89.8	132	8.4	93.9			
66	5.4	89.7	133	8.2	93.5			

BLUE FOX STATION 530 (191M.) 26/JAN/76 2125 GMT
LAT= 72.8860N LONG= 137.1680W LTER= 1. LGER= 1.
NIVEL= 0.4 EIVEL= 1.8 NVER= 0. EVER= 0.

DPT	SPD	DRN	DPT	SPD	DRN	DPT	SPD	DRN
0	0.0	999.9	67	8.8	92.4	134	12.9	103.1
1	0.0	999.9	68	8.9	92.5	135	12.4	102.9
2	0.0	999.9	69	9.0	92.6	136	12.5	103.0
3	0.0	999.9	70	9.0	92.6	137	12.5	103.1
4	0.0	999.9	71	9.1	93.5	138	12.2	103.0
5	0.0	999.9	72	9.3	95.5	139	11.9	102.8
6	3.0	89.5	73	9.6	96.5	140	11.9	102.8
7	3.5	111.0	74	9.8	97.9	141	11.9	102.8
8	3.4	122.3	75	9.8	99.7	142	12.0	102.8
9	3.3	129.5	76	10.1	101.3	143	12.0	102.8
10	3.2	134.5	77	10.7	101.6	144	11.7	103.0
11	3.2	134.0	78	11.3	101.8	145	11.3	104.7
12	3.1	132.3	79	11.9	102.2	146	10.8	104.8
13	2.8	128.7	80	12.5	102.4	147	10.6	104.6
14	2.5	121.8	81	12.7	102.6	148	10.4	105.6
15	2.5	114.9	82	12.8	102.7	149	10.3	106.2
16	2.5	113.4	83	12.7	103.0	150	9.9	106.0
17	2.4	111.1	84	12.4	104.2	151	9.6	105.6
18	2.4	110.2	85	12.7	104.8	152	9.1	105.3
19	2.3	107.1	86	13.2	105.0	153	8.8	105.0
20	2.2	103.6	87	13.4	105.1	154	8.6	104.9
21	2.1	98.9	88	13.6	105.2	155	8.6	104.9
22	2.1	94.3	89	13.8	105.3	156	8.5	104.8
23	2.1	90.3	90	13.8	105.4	157	8.6	104.9
24	2.1	87.3	91	13.8	103.7	158	8.6	104.9
25	2.1	86.9	92	13.7	103.0	159	8.5	102.4
26	2.1	86.7	93	13.3	103.0	160	8.4	100.9
27	2.1	89.6	94	13.3	103.0	161	8.2	100.1
28	2.2	93.9	95	13.5	103.1	162	7.9	99.8
29	2.4	96.6	96	13.6	103.2	163	7.5	99.7
30	2.6	99.7	97	13.3	103.2	164	7.0	99.4
31	5.6	97.5	98	13.0	103.2	165	6.6	99.0
32	7.9	81.1	99	12.8	103.1	166	6.3	98.8
33	8.1	81.4	100	12.7	103.1	167	5.9	98.7
34	7.6	81.8	101	12.9	104.3	168	5.5	98.8
35	7.1	83.0	102	13.2	105.8	169	5.0	98.5
36	6.5	83.8	103	13.0	106.8	170	4.2	96.4
37	6.4	84.5	104	13.2	107.7	171	4.3	98.4
38	6.6	85.6	105	13.6	107.7	172	4.3	99.6
39	6.8	88.3	106	14.0	107.8	173	4.3	99.7
40	6.8	89.2	107	14.1	107.9	174	4.3	100.1
41	6.8	89.1	108	14.0	107.8	175	4.3	100.9
42	7.2	89.3	109	13.6	107.8	176	4.3	101.4
43	7.5	89.5	110	13.5	107.6	177	4.3	101.3
44	7.8	89.6	111	13.6	107.6	178	4.3	98.3
45	8.0	88.8	112	13.8	106.3	179	4.3	94.7
46	8.3	88.5	113	14.1	105.5	180	4.3	92.2
47	8.5	88.5	114	14.1	105.6	181	4.3	92.1
48	8.5	89.5	115	14.1	105.6	182	4.2	104.6
49	8.6	90.4	116	14.1	105.7	183	3.9	115.2
50	8.7	90.4	117	14.0	105.7	184	3.5	124.3
51	8.7	90.4	118	14.0	105.7	185	3.1	132.2
52	8.7	90.4	119	13.8	105.7	186	3.1	133.7
53	8.8	90.4	120	13.6	105.7	187	3.2	131.2
54	8.7	90.3	121	13.7	105.7	188	3.4	125.2
55	8.7	90.4	122	13.6	105.7	189	3.6	116.1
56	8.7	90.3	123	13.5	105.4	190	3.6	113.8
57	8.8	90.7	124	13.7	104.0	191	3.6	109.7
58	8.9	91.8	125	13.8	103.2			
59	9.0	92.0	126	13.5	103.1			
60	9.0	92.1	127	13.5	103.2			
61	8.8	92.1	128	13.5	103.3			
62	8.6	92.0	129	13.3	103.2			
63	8.6	92.1	130	13.2	103.2			
64	8.7	92.1	131	13.2	103.2			
65	8.7	92.2	132	13.6	103.4			
66	8.8	92.3	133	13.4	103.3			

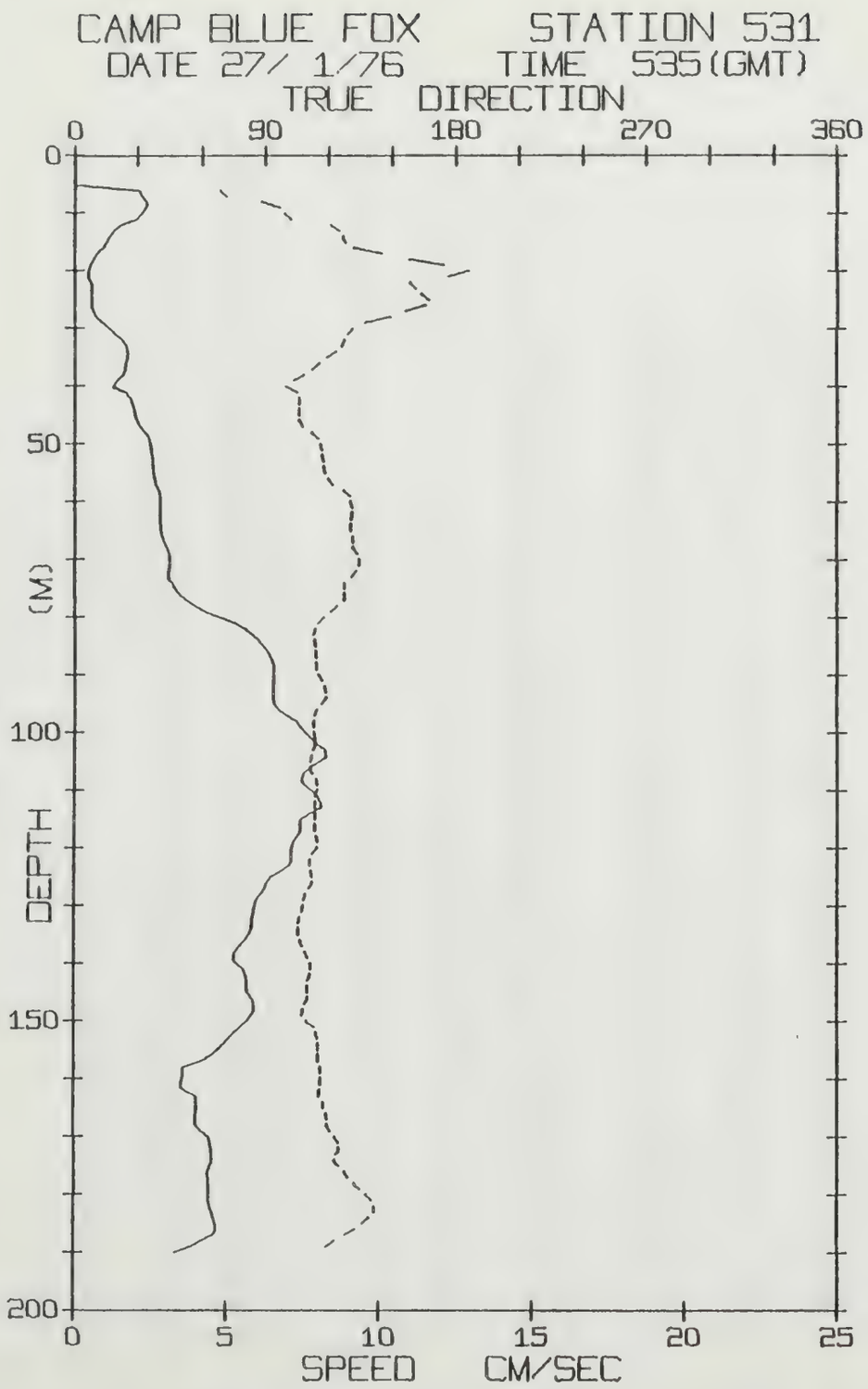
CAMP BLUE FOX STATION 531
DATE 27/ 1/76 TIME 535(GMT)
TRUE DIRECTION
0 90 180 270 360
DEPTH (M)
0 50 100 150 200
0 5 10 15 20 25
SPEED CM/SEC

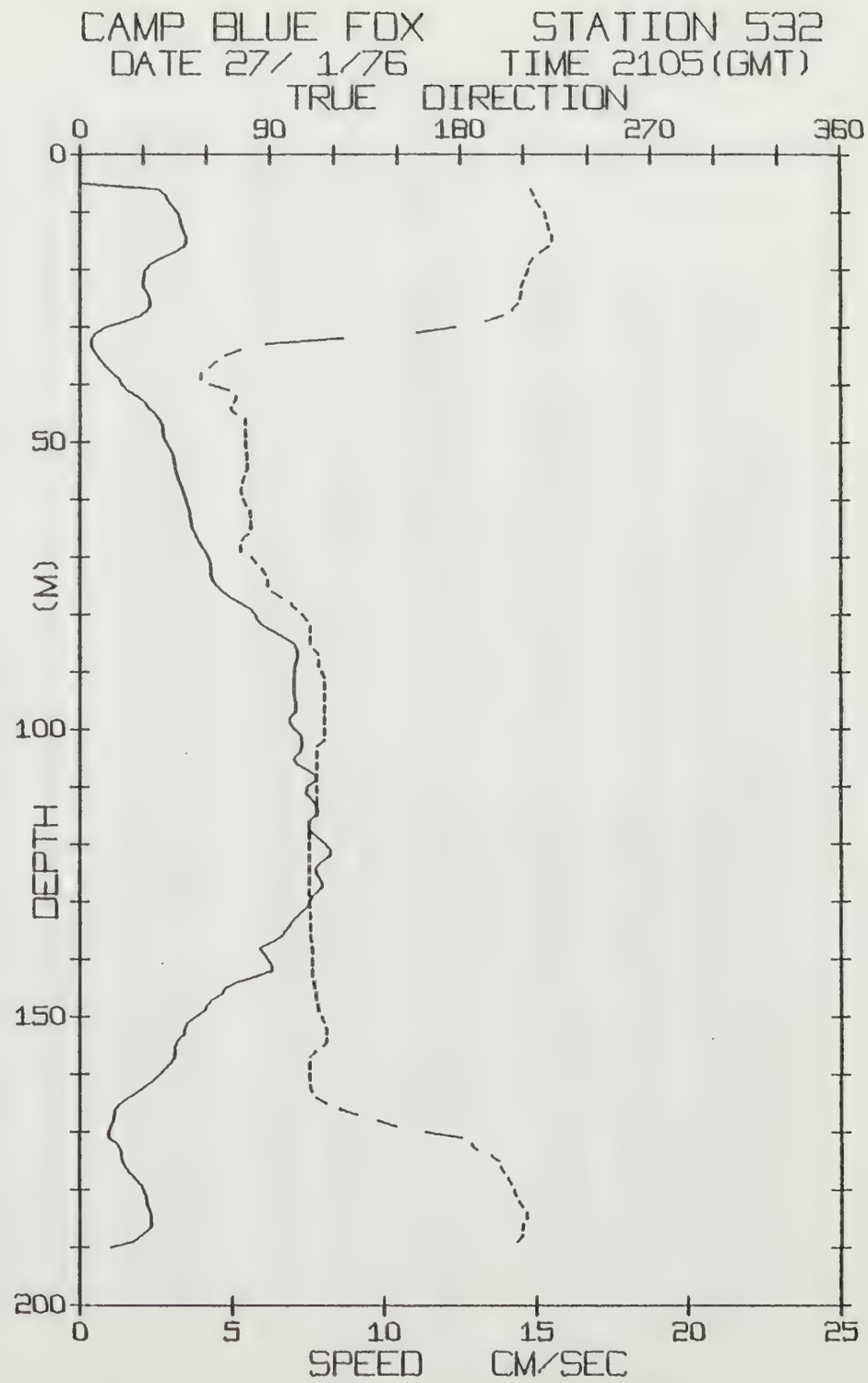
CAMP BLUE FOX STATION 532
DATE 27/ 1/76 TIME 2105(GMT)
TRUE DIRECTION
0 90 180 270 360
DEPTH (M)
0 50 100 150 200
0 5 10 15 20 25
SPEED CM/SEC

BLUE FOX STATION 531 (190M.) 27/JAN/76 535 GMT
LAT= 72.8860N LONG= 137.1698W LTER= 1. LGER= 2.
NIVEL= -0.5 EIVEL= -0.2 NVER= 0. EVER= 0.

DPT	SPD	DRN	DPT	SPD	DRN	DPT	SPD	DRN
0	0.0	999.9	67	3.0	131.9	134	5.8	106.0
1	0.0	999.9	68	3.1	132.2	135	5.7	106.5
2	0.0	999.9	69	3.1	134.0	136	5.6	107.3
3	0.0	999.9	70	3.2	135.0	137	5.4	108.5
4	0.0	999.9	71	3.1	134.1	138	5.3	109.7
5	0.0	999.9	72	3.1	132.7	139	5.2	111.2
6	2.1	69.0	73	3.1	130.7	140	5.4	112.4
7	2.3	72.1	74	3.2	127.7	141	5.6	112.6
8	2.4	88.4	75	3.3	127.3	142	5.7	111.3
9	2.3	97.1	76	3.5	127.6	143	5.7	110.2
10	2.2	99.4	77	3.7	127.1	144	5.7	110.1
11	2.0	102.4	78	4.0	124.2	145	5.7	110.5
12	1.5	121.1	79	4.3	121.2	146	5.9	110.2
13	1.3	125.1	80	4.8	117.9	147	5.9	109.0
14	1.1	126.8	81	5.3	115.1	148	5.9	108.1
15	1.0	128.3	82	5.6	113.6	149	5.8	107.6
16	0.9	132.0	83	5.9	113.0	150	5.7	110.0
17	0.7	145.3	84	6.1	114.2	151	5.5	113.7
18	0.6	158.0	85	6.2	114.5	152	5.2	114.9
19	0.5	174.4	86	6.4	114.5	153	5.1	115.7
20	0.4	186.0	87	6.5	114.9	154	4.9	115.9
21	0.5	176.3	88	6.6	114.9	155	4.7	115.7
22	0.6	158.7	89	6.5	115.1	156	4.5	115.5
23	0.6	161.4	90	6.5	116.0	157	4.2	115.6
24	0.6	164.0	91	6.5	117.7	158	3.6	117.0
25	0.5	167.5	92	6.5	118.9	159	3.6	116.8
26	0.6	165.5	93	6.5	119.4	160	3.5	116.7
27	0.7	156.3	94	6.5	118.9	161	3.5	116.7
28	0.7	149.1	95	6.6	116.8	162	3.7	115.9
29	1.0	137.0	96	6.7	114.6	163	4.0	115.5
30	1.2	131.2	97	7.0	113.5	164	4.0	117.8
31	1.4	129.0	98	7.3	113.0	165	4.0	118.5
32	1.6	127.0	99	7.5	113.1	166	4.0	119.8
33	1.8	125.9	100	7.6	113.9	167	4.0	120.1
34	1.8	123.3	101	7.8	114.4	168	4.0	120.1
35	1.7	119.3	102	8.0	113.8	169	4.2	121.4
36	1.7	115.5	103	8.3	112.8	170	4.5	123.5
37	1.6	112.5	104	8.3	112.0	171	4.5	125.6
38	1.5	108.6	105	8.0	111.6	172	4.6	125.8
39	1.4	103.7	106	7.7	111.8	173	4.6	124.1
40	1.2	99.9	107	7.5	113.0	174	4.5	123.1
41	1.7	105.3	108	7.5	114.9	175	4.5	125.5
42	1.9	106.5	109	7.6	115.5	176	4.4	128.0
43	1.9	106.7	110	7.8	114.4	177	4.4	130.2
44	2.0	106.4	111	8.0	113.7	178	4.4	132.5
45	2.0	106.3	112	8.1	113.7	179	4.5	135.2
46	2.1	107.0	113	8.1	113.8	180	4.5	138.5
47	2.2	108.5	114	7.7	113.9	181	4.5	141.2
48	2.4	112.3	115	7.4	114.0	182	4.5	142.4
49	2.5	115.5	116	7.4	114.1	183	4.6	142.1
50	2.5	116.6	117	7.4	114.2	184	4.6	139.3
51	2.6	117.4	118	7.3	115.2	185	4.7	136.1
52	2.6	117.8	119	7.2	115.7	186	4.7	132.8
53	2.6	118.0	120	7.1	114.5	187	4.6	128.0
54	2.6	118.4	121	7.1	112.5	188	4.2	123.0
55	2.6	119.1	122	7.1	111.3	189	3.9	119.6
56	2.7	120.3	123	7.0	111.6	190	3.3	84.8
57	2.7	122.5	124	6.8	112.6			
58	2.8	127.4	125	6.5	113.0			
59	2.8	130.6	126	6.3	112.4			
60	2.8	131.0	127	6.2	111.0			
61	2.8	131.6	128	6.1	109.0			
62	2.8	130.8	129	6.0	108.5			
63	2.8	130.5	130	5.9	108.1			
64	2.9	130.2	131	5.9	107.5			
65	2.9	131.2	132	5.8	106.5			
66	2.9	131.9	133	5.8	106.1			

BLUE FOX STATION 532 (190M.) 27/JAN/76 2105 GMT
LAT= 72.8858N LONG= 137.1733W LTER= 1. LGER= 2.
NIVEL= 0.1 EIVEL= -2.8 NVER= 0. EVER= 0.

DPT	SPD	DRN	DPT	SPD	DRN	DPT	SPD	DRN
0	0.0	999.9	67	3.9	76.6	134	6.9	109.5
1	0.0	999.9	68	4.0	75.9	135	6.8	109.6
2	0.0	999.9	69	4.2	76.4	136	6.6	109.7
3	0.0	999.9	70	4.3	81.5	137	6.3	109.9
4	0.0	999.9	71	4.3	83.8	138	5.9	110.4
5	0.0	999.9	72	4.3	86.6	139	6.1	110.2
6	2.6	213.7	73	4.3	88.4	140	6.2	110.1
7	2.8	215.4	74	4.4	89.4	141	6.3	110.0
8	2.9	216.3	75	4.5	89.4	142	6.3	110.1
9	3.1	218.0	76	4.7	91.2	143	5.8	110.5
10	3.3	220.2	77	5.0	95.6	144	5.2	111.3
11	3.3	221.2	78	5.3	100.1	145	4.8	111.8
12	3.4	221.9	79	5.6	102.5	146	4.7	112.0
13	3.4	222.5	80	5.8	105.5	147	4.3	112.5
14	3.5	223.5	81	5.9	107.9	148	4.2	112.9
15	3.5	223.5	82	6.1	109.1	149	4.1	113.6
16	3.4	221.8	83	6.4	109.1	150	3.8	114.8
17	3.1	217.7	84	6.8	109.1	151	3.5	116.0
18	2.7	214.3	85	7.0	109.1	152	3.4	116.9
19	2.3	212.7	86	7.2	111.1	153	3.4	116.9
20	2.1	211.9	87	7.2	113.2	154	3.2	116.9
21	2.1	210.8	88	7.1	113.4	155	3.1	115.2
22	2.1	209.6	89	7.0	113.4	156	3.1	111.6
23	2.1	208.6	90	7.0	114.8	157	3.1	108.7
24	2.2	208.5	91	7.0	116.0	158	3.0	108.7
25	2.3	208.1	92	7.0	115.9	159	2.8	108.6
26	2.3	207.0	93	7.0	115.9	160	2.6	108.7
27	2.2	204.3	94	7.1	115.9	161	2.4	109.2
28	2.0	200.2	95	7.1	115.8	162	2.2	109.3
29	1.5	192.2	96	7.1	115.9	163	1.9	110.3
30	0.8	177.6	97	7.1	115.8	164	1.6	112.0
31	0.5	159.6	98	6.9	116.1	165	1.3	116.7
32	0.4	124.1	99	6.9	116.0	166	1.2	123.2
33	0.4	88.3	100	7.1	115.8	167	1.1	131.3
34	0.5	75.8	101	7.3	115.7	168	1.1	140.8
35	0.6	68.9	102	7.3	115.1	169	1.0	149.7
36	0.8	64.8	103	7.3	112.4	170	0.9	163.7
37	0.9	61.3	104	7.2	112.2	171	1.0	180.9
38	1.1	57.5	105	7.0	112.3	172	1.2	185.3
39	1.3	57.1	106	7.2	112.3	173	1.4	187.8
40	1.4	61.8	107	7.5	112.1	174	1.4	194.6
41	1.6	70.7	108	7.8	112.0	175	1.4	198.5
42	1.9	74.1	109	7.7	112.2	176	1.5	199.4
43	2.2	72.9	110	7.5	112.4	177	1.7	200.9
44	2.3	71.3	111	7.4	112.3	178	1.8	202.6
45	2.5	73.8	112	7.6	112.2	179	2.0	204.5
46	2.6	78.2	113	7.8	112.2	180	2.1	205.7
47	2.7	78.4	114	7.8	112.4	181	2.2	206.9
48	2.8	78.5	115	7.7	112.5	182	2.2	208.1
49	2.8	78.6	116	7.5	108.3	183	2.3	210.0
50	2.9	78.8	117	7.5	108.9	184	2.4	211.8
51	3.0	79.0	118	7.7	108.8	185	2.4	211.5
52	3.1	79.3	119	7.9	108.6	186	2.4	209.4
53	3.1	79.4	120	8.1	108.6	187	2.2	209.2
54	3.2	79.6	121	8.2	108.5	188	2.0	209.2
55	3.2	78.4	122	8.2	108.5	189	1.8	206.7
56	3.3	77.4	123	7.9	108.7	190	1.0	320.9
57	3.3	76.6	124	7.8	108.8			
58	3.4	76.1	125	7.8	108.8			
59	3.5	77.0	126	7.9	108.8			
60	3.5	77.8	127	8.0	108.7			
61	3.6	79.1	128	7.9	108.8			
62	3.6	80.7	129	7.6	108.9			
63	3.7	81.2	130	7.5	109.0			
64	3.7	81.5	131	7.4	109.0			
65	3.7	80.9	132	7.2	109.2			
66	3.8	79.2	133	7.0	109.4			

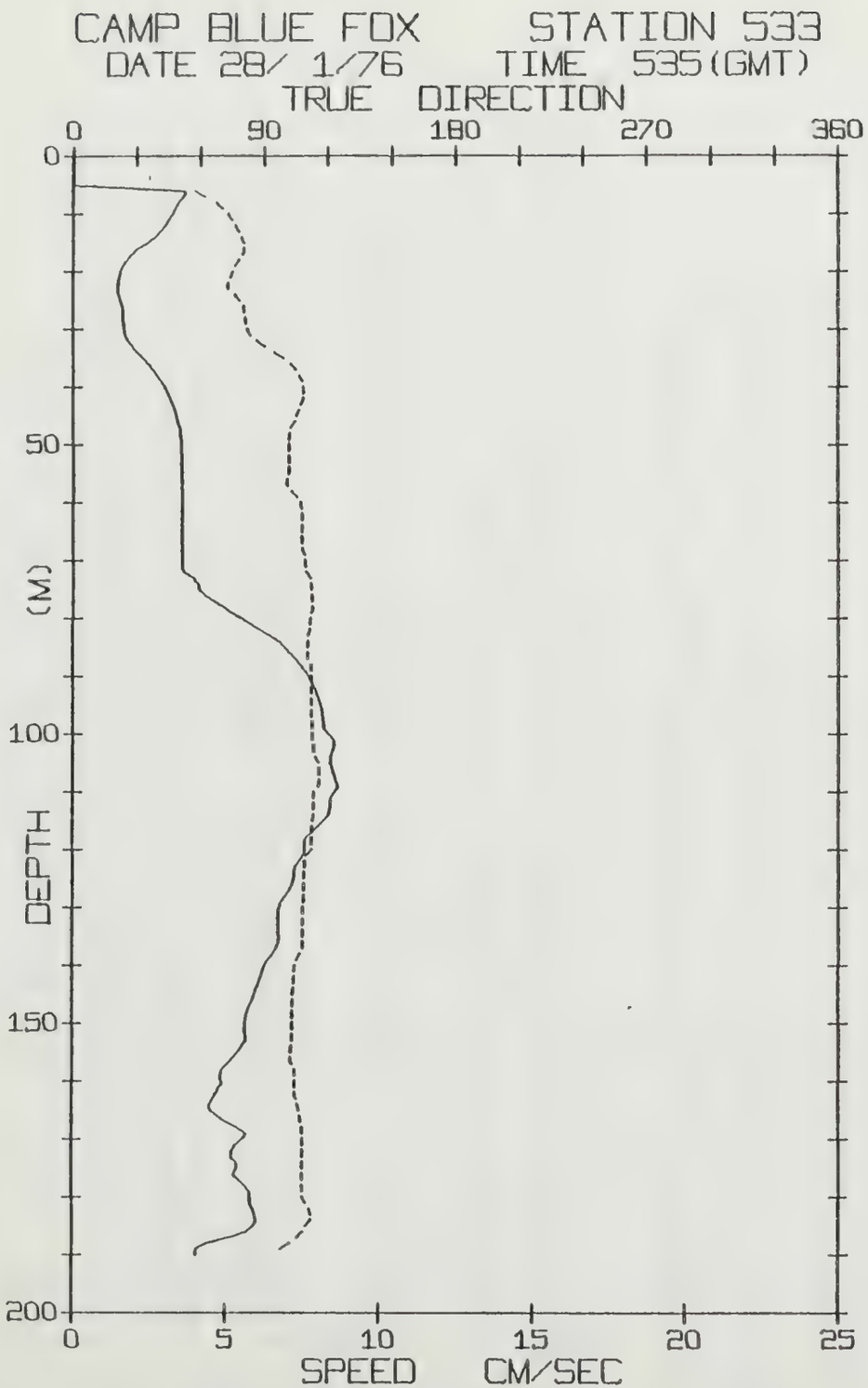
CAMP BLUE FOX STATION 533
DATE 28/ 1/76 TIME 535(GMT)
TRUE DIRECTION
0
90
180
270
360
DEPTH (M)
0
50
100
150
200
0
5
10
15
20
25
SPEED CM/SEC

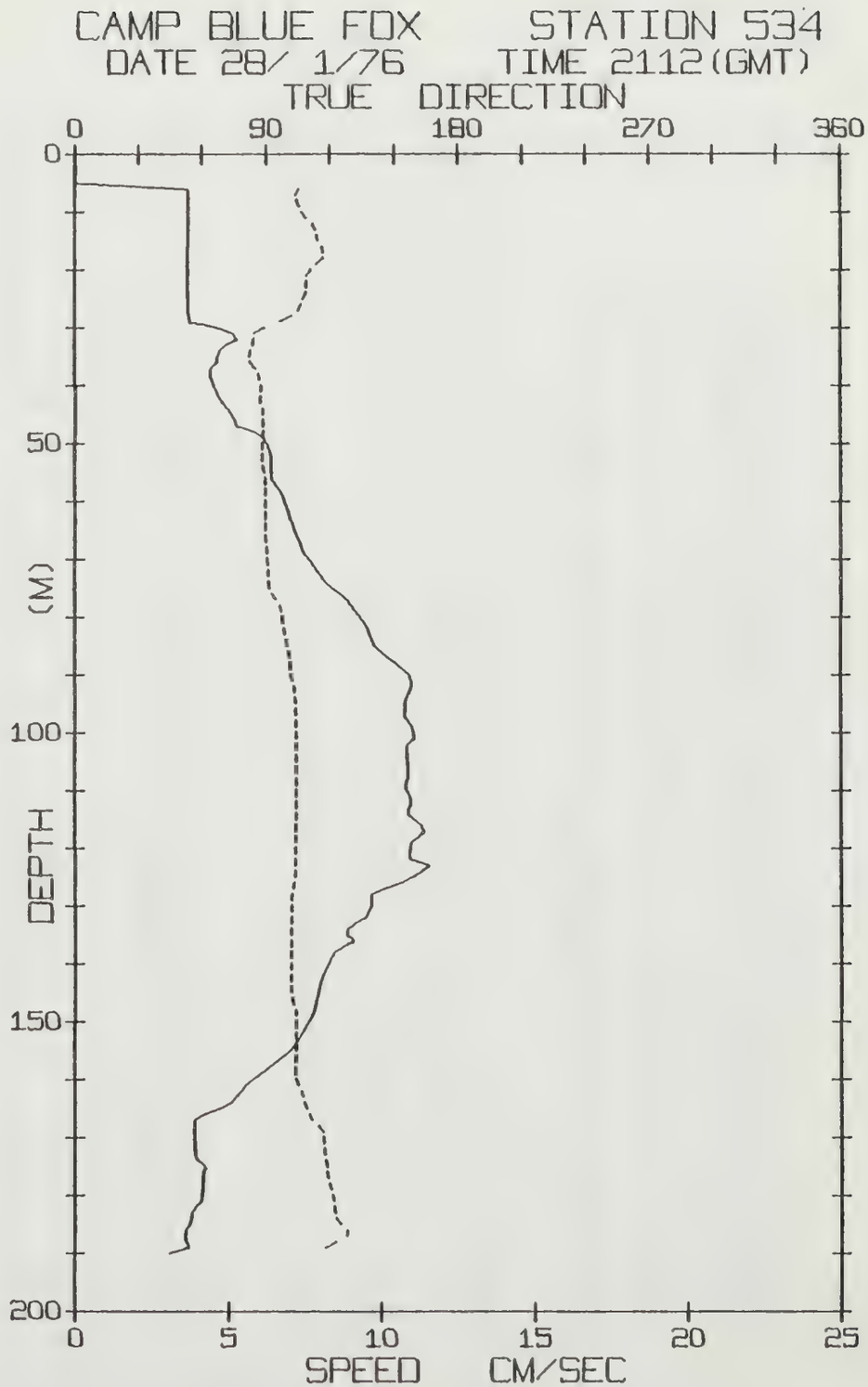
CAMP BLUE FOX STATION 534
DATE 28/ 1/76 TIME 2112(GMT)
TRUE DIRECTION
0
90
180
270
360
DEPTH (M)
0
50
100
150
200
0
5
10
15
20
25
SPEED CM/SEC

BLUE FOX STATION 533 (190M.) 28/JAN/76 535 GMT
LAT= 72.8858N LONG= 137.1684W LTER= 8. LGER= 22.
NIVEL= 0.3 EIVEL= 1.1 NVER= 0. EVER= 1.

DPT	SPD	DRN	DPT	SPD	DRN	DPT	SPD	DRN
0	0.0	999.9	67	3.6	108.1	134	6.8	108.2
1	0.0	999.9	68	3.6	108.4	135	6.8	108.1
2	0.0	999.9	69	3.6	109.8	136	6.7	108.0
3	0.0	999.9	70	3.6	109.9	137	6.6	107.9
4	0.0	999.9	71	3.6	110.0	138	6.5	106.6
5	0.0	999.9	72	3.7	110.8	139	6.4	105.0
6	3.7	57.4	73	4.0	112.2	140	6.2	104.2
7	3.6	61.8	74	4.1	112.7	141	6.2	104.0
8	3.4	67.4	75	4.1	112.7	142	6.1	103.8
9	3.3	70.6	76	4.3	112.9	143	6.1	103.7
10	3.2	73.1	77	4.6	113.1	144	6.0	103.5
11	3.1	75.2	78	5.0	113.3	145	5.9	103.3
12	3.0	76.7	79	5.2	112.2	146	5.9	103.2
13	2.8	78.3	80	5.5	111.6	147	5.8	103.2
14	2.7	79.5	81	5.8	111.7	148	5.7	103.1
15	2.4	80.7	82	6.2	111.2	149	5.6	103.1
16	2.1	80.8	83	6.5	110.4	150	5.6	103.0
17	1.9	79.4	84	6.8	110.4	151	5.7	102.9
18	1.7	77.8	85	7.0	110.3	152	5.7	102.9
19	1.6	75.8	86	7.1	110.2	153	5.6	102.7
20	1.5	74.6	87	7.3	111.0	154	5.5	102.5
21	1.5	73.7	88	7.5	112.5	155	5.4	102.4
22	1.4	72.8	89	7.6	112.6	156	5.2	102.2
23	1.4	73.2	90	7.7	112.7	157	5.1	103.6
24	1.5	76.3	91	7.8	112.6	158	4.9	104.7
25	1.6	78.6	92	7.9	112.5	159	4.8	104.8
26	1.6	80.5	93	8.0	112.4	160	4.9	104.9
27	1.6	80.8	94	8.1	112.4	161	4.8	104.7
28	1.6	81.2	95	8.1	112.4	162	4.7	104.4
29	1.7	81.6	96	8.2	112.6	163	4.6	105.6
30	1.7	82.2	97	8.2	112.7	164	4.5	106.3
31	1.7	83.6	98	8.2	112.9	165	4.5	106.8
32	1.8	86.5	99	8.3	113.1	166	4.8	107.3
33	2.0	90.5	100	8.4	113.3	167	5.1	107.8
34	2.1	94.8	101	8.6	113.4	168	5.4	108.4
35	2.3	99.1	102	8.5	113.6	169	5.7	108.8
36	2.5	102.4	103	8.5	113.9	170	5.5	108.5
37	2.6	105.0	104	8.4	114.8	171	5.3	108.2
38	2.8	106.5	105	8.5	116.3	172	5.2	107.9
39	2.9	108.1	106	8.5	116.3	173	5.2	107.8
40	3.0	108.8	107	8.6	116.2	174	5.4	108.1
41	3.1	108.9	108	8.6	115.9	175	5.4	108.0
42	3.2	107.9	109	8.7	115.3	176	5.3	107.7
43	3.3	106.8	110	8.5	113.5	177	5.5	108.1
44	3.4	105.8	111	8.4	113.4	178	5.7	108.4
45	3.4	104.5	112	8.4	113.2	179	5.8	108.7
46	3.4	103.8	113	8.4	113.1	180	5.8	108.7
47	3.5	102.2	114	8.4	112.9	181	5.8	110.3
48	3.5	101.5	115	8.2	112.8	182	5.9	111.8
49	3.5	101.3	116	8.0	112.6	183	6.0	112.7
50	3.5	101.1	117	7.8	112.4	184	6.0	111.7
51	3.6	101.2	118	7.6	112.2	185	5.9	109.7
52	3.6	101.8	119	7.6	112.0	186	5.7	108.0
53	3.6	101.9	120	7.6	112.0	187	5.1	105.5
54	3.6	101.7	121	7.5	109.9	188	4.4	101.9
55	3.6	101.0	122	7.4	109.2	189	4.0	97.6
56	3.6	100.5	123	7.2	109.0	190	4.0	97.6
57	3.6	101.2	124	7.2	108.9			
58	3.6	103.1	125	7.2	108.8			
59	3.6	105.7	126	7.1	108.7			
60	3.6	107.2	127	7.1	108.6			
61	3.6	108.1	128	6.9	108.5			
62	3.6	108.2	129	6.8	108.4			
63	3.6	108.3	130	6.7	108.3			
64	3.6	108.3	131	6.7	108.3			
65	3.6	108.2	132	6.7	108.3			
66	3.6	108.2	133	6.8	108.2			

BLUE FOX STATION 534 (190M.) 28/JAN/76 2112 GMT
LAT= 72.8860N LONG= 137.1684W LTER= 1. LGER= 1.
NIVEL= -0.2 EIVEL= 1.0 NVER= 0. EVER= 0.

DPT	SPD	DRN	DPT	SPD	DRN	DPT	SPD	DRN
0	0.0	999.9	67	7.4	90.0	134	8.9	101.3
1	0.0	999.9	68	7.4	90.2	135	8.9	101.3
2	0.0	999.9	69	7.5	90.4	136	9.1	101.3
3	0.0	999.9	70	7.6	90.6	137	8.8	101.3
4	0.0	999.9	71	7.8	90.8	138	8.5	101.2
5	0.0	999.9	72	7.9	90.9	139	8.3	101.1
6	3.7	105.0	73	8.1	91.1	140	8.3	101.1
7	3.7	103.6	74	8.2	91.3	141	8.2	101.3
8	3.7	104.6	75	8.4	91.8	142	8.1	101.5
9	3.7	105.7	76	8.7	92.9	143	8.0	101.7
10	3.7	107.2	77	8.9	94.8	144	8.0	101.9
11	3.7	108.8	78	9.0	96.6	145	7.9	102.0
12	3.7	111.8	79	9.2	97.4	146	7.9	102.5
13	3.7	113.4	80	9.3	97.8	147	7.8	103.3
14	3.7	114.1	81	9.5	98.2	148	7.8	104.1
15	3.7	114.8	82	9.6	98.5	149	7.7	104.0
16	3.7	116.4	83	9.6	99.0	150	7.6	103.9
17	3.7	117.0	84	9.7	99.6	151	7.5	103.9
18	3.7	116.3	85	9.8	100.2	152	7.4	103.8
19	3.7	113.4	86	10.0	100.7	153	7.3	103.6
20	3.7	110.7	87	10.2	101.2	154	7.1	103.6
21	3.7	108.4	88	10.5	101.4	155	7.0	103.6
22	3.7	108.5	89	10.7	101.4	156	6.8	103.4
23	3.7	108.6	90	10.9	101.6	157	6.5	103.3
24	3.7	108.2	91	11.0	102.6	158	6.3	103.2
25	3.7	106.9	92	11.0	103.5	159	6.0	103.5
26	3.7	105.7	93	10.9	103.6	160	5.8	104.4
27	3.7	104.6	94	10.8	103.7	161	5.5	105.5
28	3.8	101.7	95	10.7	103.8	162	5.4	106.6
29	3.8	96.2	96	10.8	104.0	163	5.2	107.5
30	4.7	88.7	97	10.8	104.1	164	5.1	108.2
31	5.2	84.0	98	10.9	104.2	165	4.8	109.4
32	5.3	83.5	99	11.0	104.3	166	4.2	110.5
33	4.9	83.1	100	11.1	104.3	167	3.9	111.8
34	4.7	81.9	101	11.1	104.4	168	3.9	114.4
35	4.6	81.6	102	10.9	104.5	169	3.9	116.9
36	4.6	82.7	103	10.8	104.4	170	3.9	117.0
37	4.4	84.7	104	10.8	104.3	171	3.9	117.3
38	4.4	86.3	105	10.9	104.3	172	3.9	117.5
39	4.5	87.1	106	10.9	104.2	173	4.0	117.7
40	4.6	87.7	107	10.9	104.2	174	4.0	118.1
41	4.7	87.1	108	10.8	104.1	175	4.3	118.8
42	4.7	86.6	109	10.8	104.1	176	4.2	118.8
43	4.9	86.9	110	10.8	104.0	177	4.2	119.2
44	5.0	88.4	111	10.9	103.9	178	4.2	120.0
45	5.1	88.5	112	11.0	103.8	179	4.1	120.7
46	5.3	88.7	113	10.9	103.8	180	4.1	121.5
47	5.3	88.4	114	10.8	103.7	181	4.1	122.1
48	5.9	88.4	115	11.1	103.6	182	3.9	122.3
49	6.2	87.8	116	11.3	103.5	183	3.8	122.5
50	6.3	87.5	117	11.4	103.5	184	3.8	123.3
51	6.4	87.7	118	11.2	103.4	185	3.7	125.3
52	6.4	87.8	119	11.0	103.4	186	3.6	127.8
53	6.4	88.0	120	10.9	103.3	187	3.6	127.2
54	6.4	88.4	121	10.9	103.3	188	3.7	122.3
55	6.4	89.4	122	11.0	103.2	189	3.7	117.4
56	6.4	89.8	123	11.6	103.2	190	3.1	88.9
57	6.6	89.8	124	11.3	103.2			
58	6.7	89.8	125	11.0	103.0			
59	6.8	89.7	126	10.6	102.6			
60	6.9	89.7	127	10.1	102.2			
61	6.9	89.6	128	9.7	101.8			
62	7.0	89.5	129	9.7	101.4			
63	7.1	89.4	130	9.7	101.5			
64	7.1	89.4	131	9.6	101.4			
65	7.2	89.6	132	9.5	101.4			
66	7.3	89.8	133	9.1	101.4			

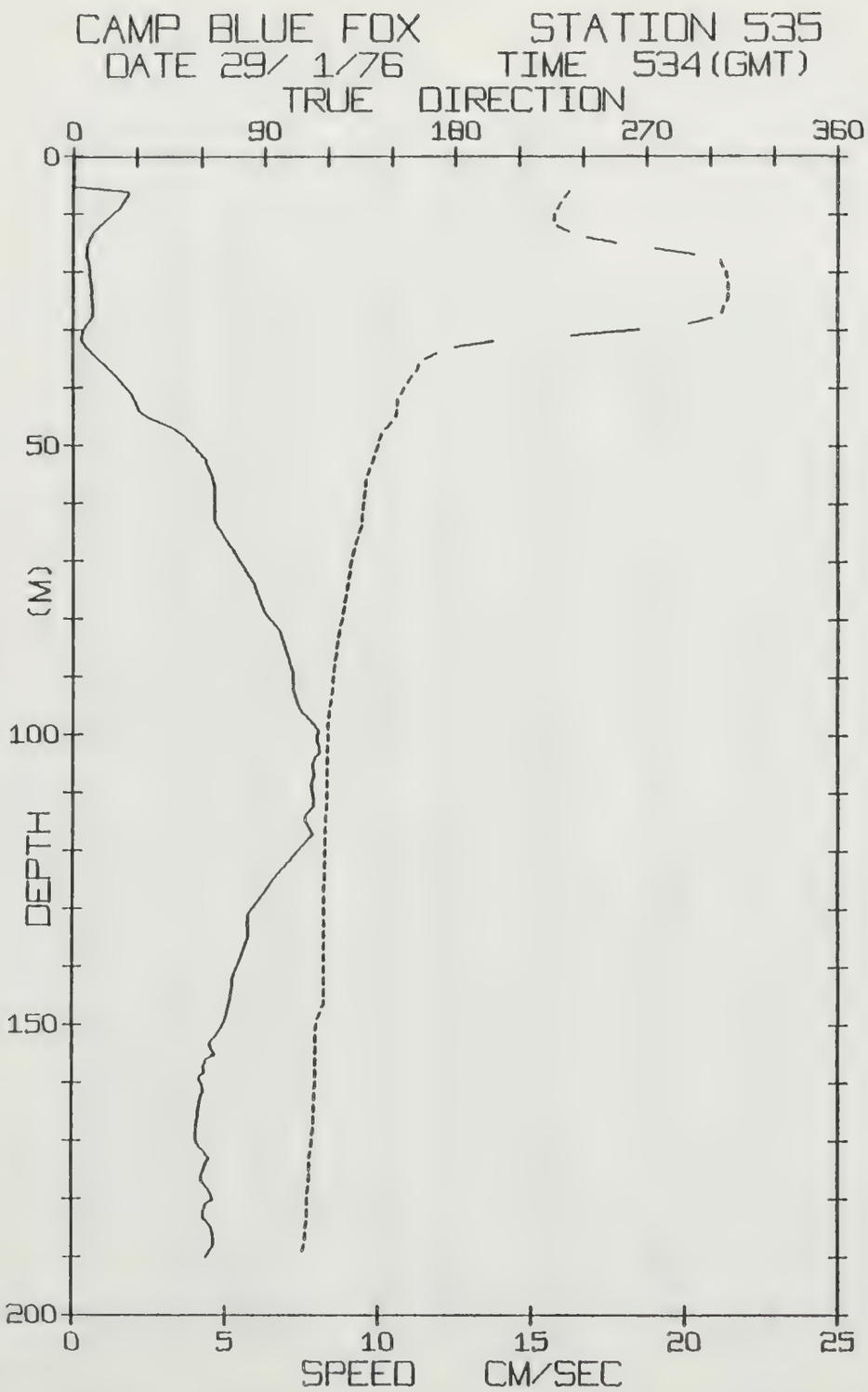
CAMP BLUE FOX STATION 535
DATE 29/ 1/76 TIME 534(GMT)
TRUE DIRECTION
0 90 180 270 360
DEPTH (M)
0 50 100 150 200
0 5 10 15 20 25
SPEED CM/SEC

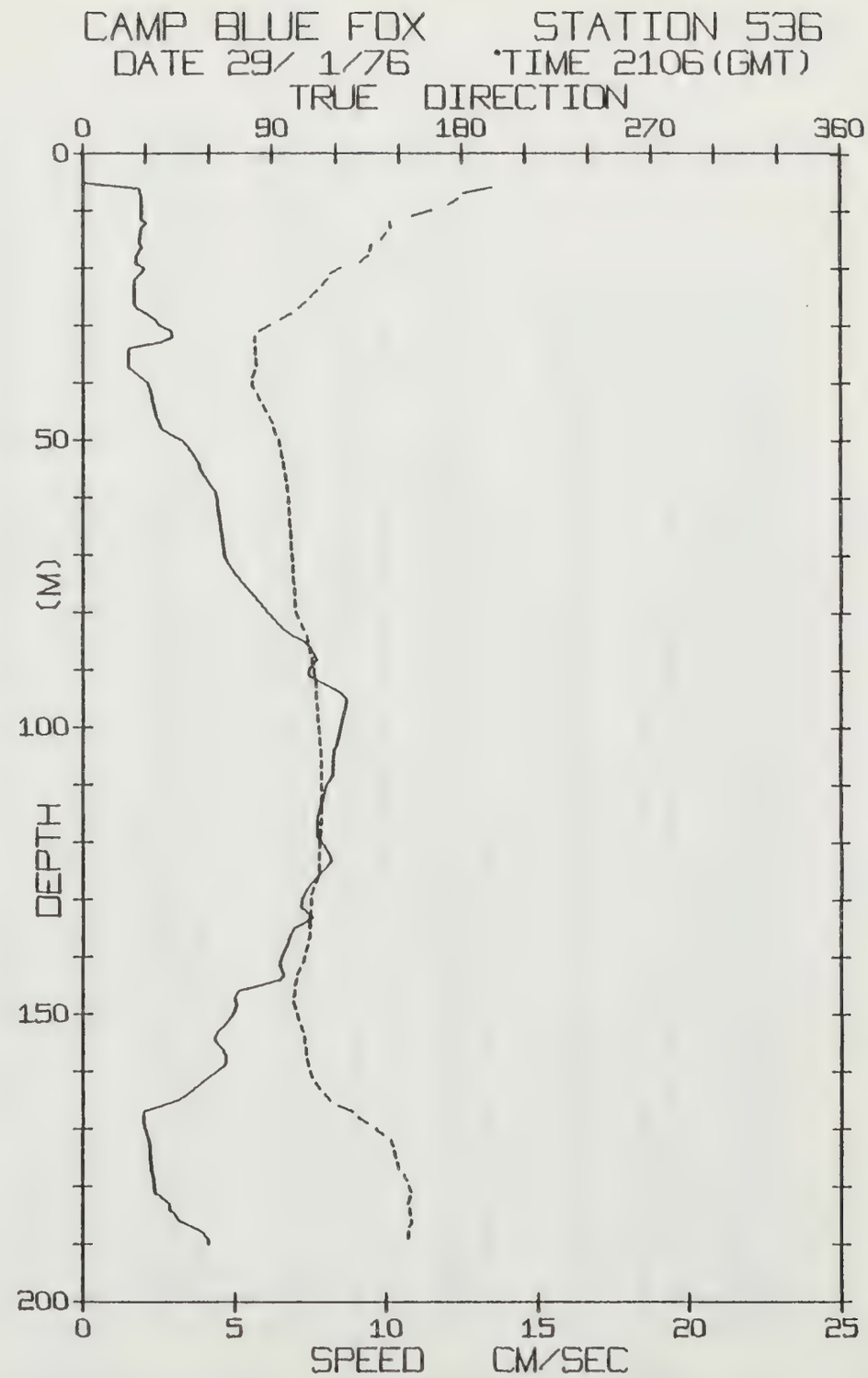
CAMP BLUE FOX STATION 536
DATE 29/ 1/76 TIME 2106(GMT)
TRUE DIRECTION
0 90 180 270 360
DEPTH (M)
0 50 100 150 200
0 5 10 15 20 25
SPEED CM/SEC

BLUE FOX STATION 535 (190M.) 29/JAN/76 534 GMT
LAT= 72.8862N LONG= 137.1704W LTER= 1. LGER= 2.
NIVEL= 0.1 EIVEL= -0.6 NVER= 0. EVER= 0.

DPT	SPD	DRN	DPT	SPD	DRN	DPT	SPD	DRN
0	0.0	999.9	67	5.1	132.6	134	5.8	118.0
1	0.0	999.9	68	5.3	131.8	135	5.7	118.0
2	0.0	999.9	69	5.4	131.1	136	5.6	118.1
3	0.0	999.9	70	5.5	130.5	137	5.6	118.2
4	0.0	999.9	71	5.6	130.0	138	5.5	118.2
5	0.0	999.9	72	5.7	129.7	139	5.4	118.3
6	1.9	233.1	73	5.8	129.3	140	5.3	118.4
7	1.7	231.1	74	5.9	129.0	141	5.3	118.4
8	1.6	229.3	75	6.0	128.5	142	5.2	118.4
9	1.4	227.6	76	6.1	128.0	143	5.2	118.5
10	1.2	226.1	77	6.2	127.6	144	5.2	118.4
11	1.0	225.9	78	6.2	127.1	145	5.1	118.4
12	0.8	227.8	79	6.3	126.7	146	5.1	118.3
13	0.6	233.2	80	6.5	126.1	147	5.1	117.2
14	0.5	241.6	81	6.6	125.5	148	5.0	116.0
15	0.4	255.4	82	6.8	125.0	149	5.0	114.9
16	0.4	274.1	83	6.8	124.6	150	4.9	114.2
17	0.4	292.0	84	6.9	124.2	151	4.8	114.2
18	0.5	304.8	85	7.0	123.8	152	4.6	114.3
19	0.5	306.1	86	7.0	123.5	153	4.5	114.5
20	0.6	307.5	87	7.1	123.1	154	4.6	114.2
21	0.6	308.2	88	7.2	122.7	155	4.7	113.9
22	0.6	308.5	89	7.2	122.4	156	4.4	114.3
23	0.6	308.4	90	7.2	122.2	157	4.2	114.3
24	0.6	308.3	91	7.2	122.0	158	4.3	113.9
25	0.6	307.4	92	7.2	121.7	159	4.1	114.2
26	0.6	305.8	93	7.3	121.4	160	4.2	113.8
27	0.6	305.0	94	7.3	121.0	161	4.3	113.5
28	0.5	300.3	95	7.4	120.5	162	4.2	113.5
29	0.4	289.5	96	7.5	120.2	163	4.1	113.4
30	0.3	266.1	97	7.7	120.0	164	4.1	113.3
31	0.2	234.0	98	7.9	119.8	165	4.1	113.1
32	0.3	197.1	99	8.0	119.8	166	4.0	113.0
33	0.5	178.8	100	8.0	119.7	167	4.0	112.9
34	0.7	170.5	101	8.0	119.7	168	4.0	112.7
35	0.8	165.4	102	8.1	119.5	169	4.0	112.5
36	1.0	162.3	103	8.0	119.4	170	4.1	112.3
37	1.2	161.1	104	7.9	119.5	171	4.2	112.0
38	1.4	158.9	105	7.8	119.5	172	4.3	111.5
39	1.6	157.1	106	7.9	119.3	173	4.5	111.2
40	1.8	155.4	107	7.9	119.2	174	4.3	111.3
41	1.9	153.9	108	7.8	119.3	175	4.2	111.2
42	2.0	152.3	109	7.8	119.4	176	4.2	111.2
43	2.1	152.1	110	7.9	119.4	177	4.2	111.0
44	2.2	151.7	111	7.9	119.2	178	4.4	110.7
45	2.4	151.5	112	7.9	119.0	179	4.5	110.3
46	2.9	149.4	113	7.7	119.0	180	4.6	110.0
47	3.3	147.0	114	7.6	118.9	181	4.3	110.2
48	3.6	144.6	115	7.6	118.8	182	4.2	110.2
49	3.8	143.8	116	7.8	118.7	183	4.2	110.0
50	4.0	143.0	117	7.9	118.6	184	4.4	109.7
51	4.1	142.1	118	7.7	118.5	185	4.6	109.5
52	4.3	141.0	119	7.5	118.4	186	4.6	109.3
53	4.4	140.1	120	7.4	118.3	187	4.6	109.1
54	4.5	139.1	121	7.2	118.3	188	4.6	108.7
55	4.6	138.1	122	7.0	118.2	189	4.5	108.1
56	4.6	137.2	123	6.8	118.2	190	4.4	108.2
57	4.7	137.0	124	6.7	118.1			
58	4.7	136.7	125	6.5	118.0			
59	4.7	136.5	126	6.4	118.0			
60	4.6	136.2	127	6.3	118.0			
61	4.6	136.0	128	6.1	118.0			
62	4.6	135.8	129	6.0	118.0			
63	4.7	135.4	130	5.8	118.1			
64	4.8	135.1	131	5.7	118.1			
65	4.9	134.2	132	5.7	118.1			
66	5.0	133.5	133	5.7	118.0			

BLUE FOX STATION 536 (190M.) 29/JAN/76 2106 GMT
LAT= 72.8863N LONG= 137.1728W LTER= 1. LGER= 2.
NIVEL= -0.2 EIVEL= -1.3 NVER= 0. EVER= 0.

DPT	SPD	DRN	DPT	SPD	DRN	DPT	SPD	DRN
0	0.0	999.9	67	4.6	99.3	134	7.3	107.5
1	0.0	999.9	68	4.7	99.5	135	7.0	107.6
2	0.0	999.9	69	4.7	99.7	136	6.8	107.6
3	0.0	999.9	70	4.7	99.8	137	6.8	107.0
4	0.0	999.9	71	4.8	100.1	138	6.7	106.4
5	0.0	999.9	72	4.9	100.3	139	6.6	105.7
6	1.9	194.3	73	5.0	100.5	140	6.5	105.0
7	1.9	181.0	74	5.2	100.7	141	6.5	104.4
8	1.9	177.9	75	5.3	100.8	142	6.6	103.0
9	1.9	173.9	76	5.5	100.9	143	6.7	101.7
10	1.9	165.5	77	5.7	101.2	144	6.5	101.0
11	1.9	156.6	78	5.8	101.3	145	5.9	100.6
12	2.1	145.9	79	6.0	101.5	146	5.1	100.6
13	1.9	146.7	80	6.1	101.8	147	5.0	99.9
14	1.9	143.8	81	6.3	103.0	148	5.1	100.5
15	1.8	141.6	82	6.5	104.2	149	5.0	101.5
16	1.9	137.0	83	6.7	105.4	150	4.9	102.3
17	1.8	136.1	84	6.9	106.5	151	4.8	103.2
18	1.7	135.3	85	7.3	107.6	152	4.6	104.1
19	1.7	131.9	86	7.5	108.0	153	4.5	105.1
20	2.1	122.4	87	7.6	108.5	154	4.3	105.7
21	1.9	117.8	88	7.7	109.0	155	4.5	106.0
22	1.7	116.1	89	7.6	109.6	156	4.6	106.3
23	1.7	113.6	90	7.4	110.2	157	4.7	106.7
24	1.7	111.1	91	7.5	110.8	158	4.7	107.2
25	1.7	108.3	92	7.8	111.1	159	4.7	107.7
26	1.7	105.8	93	8.2	111.3	160	4.4	108.5
27	1.8	102.7	94	8.5	111.3	161	4.2	109.4
28	2.1	99.0	95	8.7	111.4	162	3.9	110.9
29	2.4	94.3	96	8.7	111.7	163	3.7	113.1
30	2.6	89.0	97	8.6	111.9	164	3.4	115.3
31	2.9	84.2	98	8.6	112.1	165	3.2	117.6
32	3.0	81.7	99	8.5	112.3	166	2.6	121.5
33	2.6	82.0	100	8.5	112.5	167	2.0	128.4
34	1.5	82.4	101	8.4	112.8	168	2.0	131.2
35	1.5	82.4	102	8.4	113.0	169	2.0	135.3
36	1.5	82.5	103	8.3	113.2	170	2.1	139.1
37	1.5	82.7	104	8.3	113.5	171	2.2	142.9
38	1.7	81.4	105	8.2	113.5	172	2.2	146.5
39	1.9	80.4	106	8.2	113.6	173	2.2	147.6
40	2.2	80.3	107	8.2	113.6	174	2.3	148.3
41	2.2	81.7	108	8.2	113.6	175	2.3	148.8
42	2.3	83.2	109	8.1	113.5	176	2.3	149.6
43	2.3	84.7	110	8.0	113.4	177	2.3	150.2
44	2.4	86.2	111	8.0	113.4	178	2.3	152.5
45	2.4	87.8	112	7.9	113.3	179	2.4	154.2
46	2.5	89.3	113	7.9	113.2	180	2.4	155.1
47	2.5	90.6	114	7.8	113.1	181	2.4	156.2
48	2.6	91.2	115	7.7	113.0	182	2.6	154.9
49	2.9	92.4	116	7.7	112.9	183	2.9	154.0
50	3.3	93.6	117	7.7	112.8	184	2.9	155.2
51	3.5	94.3	118	7.7	112.6	185	3.1	156.0
52	3.6	94.8	119	7.8	112.6	186	3.2	156.3
53	3.7	95.4	120	7.9	112.4	187	3.6	154.8
54	3.9	95.7	121	8.0	112.2	188	4.0	154.0
55	3.9	96.2	122	8.1	112.0	189	4.1	154.3
56	4.0	96.7	123	8.2	111.9	190	4.1	154.3
57	4.1	97.2	124	8.1	111.9			
58	4.3	97.5	125	7.9	111.9			
59	4.4	97.8	126	7.7	111.3			
60	4.4	98.0	127	7.5	110.4			
61	4.5	98.2	128	7.4	109.4			
62	4.5	98.4	129	7.3	108.4			
63	4.5	98.6	130	7.2	108.3			
64	4.6	98.8	131	7.2	108.2			
65	4.6	99.0	132	7.4	107.9			
66	4.6	99.1	133	7.6	107.6			

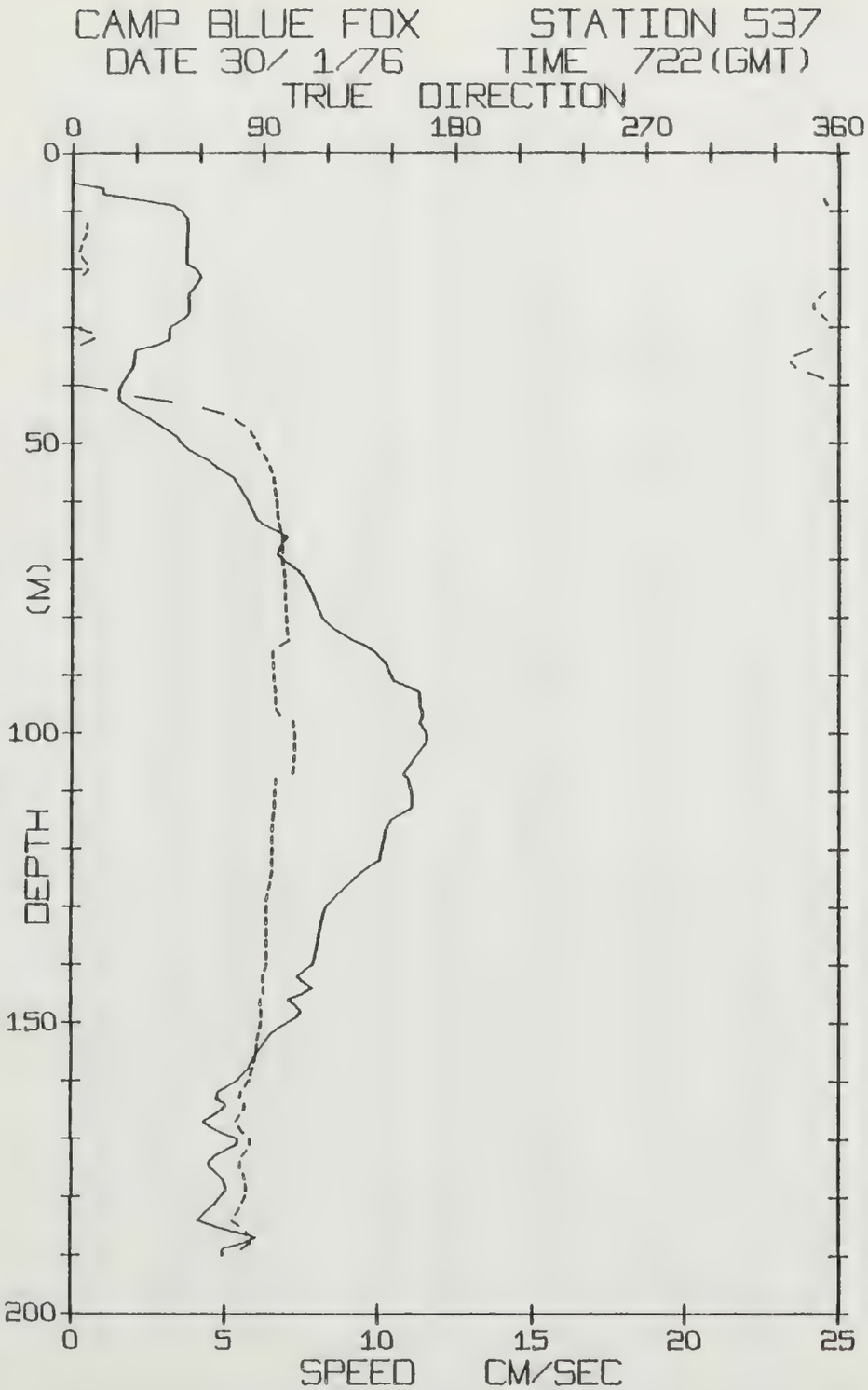
CAMP BLUE FOX STATION 537
DATE 30/ 1/76 TIME 722(GMT)
TRUE DIRECTION
0
90
180
270
360
DEPTH (M)
0
50
100
150
200
SPEED CM/SEC
0
5
10
15
20
25

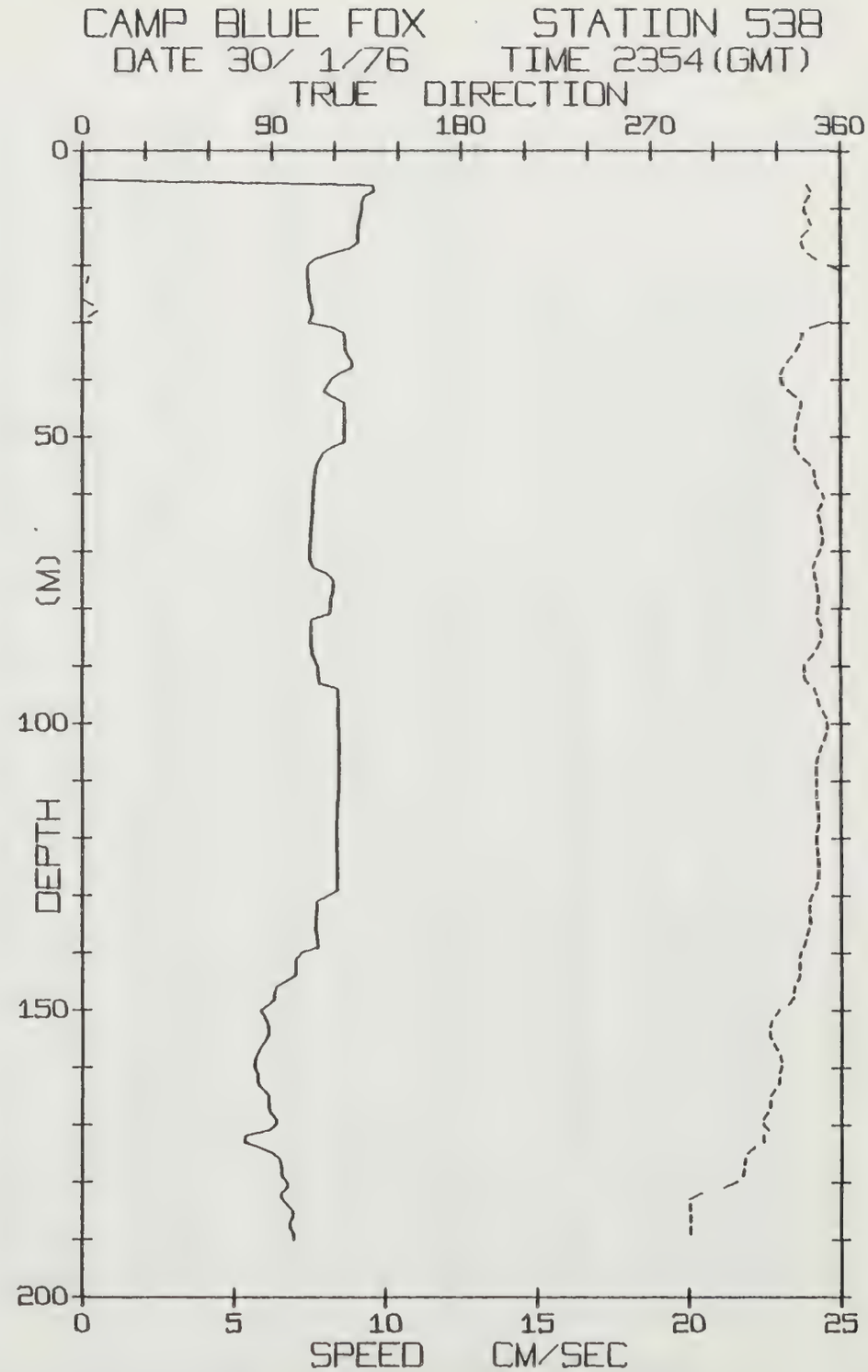
CAMP BLUE FOX STATION 538
DATE 30/ 1/76 TIME 2354(GMT)
TRUE DIRECTION
0
90
180
270
360
DEPTH (M)
0
50
100
150
200
SPEED CM/SEC
0
5
10
15
20
25

BLUE FOX STATION 537 (190M.) 30/JAN/76 722 GMT
LAT= 72.8898N LONG= 137.2036W LTER= 1. LGER= 2.
NIVEL= 4.0 EIVEL= -6.2 NVER= 0. EVER= 0.

DPT	SPD	DRN	DPT	SPD	DRN	DPT	SPD	DRN
0	0.0	999.9	67	6.9	98.9	134	8.1	91.8
1	0.0	999.9	68	6.7	98.7	135	8.0	91.7
2	0.0	999.9	69	6.7	98.6	136	8.0	91.7
3	0.0	999.9	70	6.9	99.0	137	8.0	91.6
4	0.0	999.9	71	7.2	99.4	138	7.9	91.5
5	0.0	999.9	72	7.4	99.8	139	7.9	91.4
6	1.0	270.7	73	7.6	100.1	140	7.8	91.4
7	1.0	341.5	74	7.7	100.2	141	7.6	90.7
8	2.2	353.4	75	7.8	100.4	142	7.3	89.9
9	3.3	355.1	76	7.9	100.5	143	7.6	90.3
10	3.6	359.4	77	8.0	100.6	144	7.9	90.7
11	3.7	5.0	78	8.0	100.7	145	7.6	90.0
12	3.7	6.8	79	8.1	100.8	146	7.1	88.6
13	3.7	6.2	80	8.2	100.9	147	7.3	89.0
14	3.7	5.8	81	8.4	101.1	148	7.5	89.6
15	3.7	4.8	82	8.6	101.4	149	7.3	89.3
16	3.7	3.9	83	8.9	101.7	150	7.0	88.7
17	3.7	3.0	84	9.2	102.1	151	6.7	88.2
18	3.7	4.5	85	9.6	97.9	152	6.5	87.6
19	3.7	6.8	86	9.9	94.6	153	6.3	87.1
20	4.0	7.4	87	10.1	94.8	154	6.2	86.9
21	4.2	4.6	88	10.3	95.0	155	6.0	86.7
22	4.1	1.0	89	10.4	95.1	156	5.9	86.0
23	4.0	357.4	90	10.5	95.2	157	5.8	85.4
24	3.8	353.7	91	10.5	95.3	158	5.7	84.9
25	3.8	351.0	92	11.0	95.8	159	5.6	83.9
26	3.8	348.3	93	11.4	96.1	160	5.4	83.1
27	3.8	349.3	94	11.4	96.1	161	5.1	81.4
28	3.7	352.3	95	11.4	96.1	162	4.8	79.4
29	3.5	354.9	96	11.4	96.2	163	4.7	79.1
30	3.2	0.6	97	11.4	98.2	164	5.1	81.3
31	3.1	9.0	98	11.4	104.0	165	4.9	80.7
32	3.1	10.4	99	11.5	104.6	166	4.6	79.0
33	2.8	4.0	100	11.6	105.0	167	4.3	77.1
34	2.0	347.3	101	11.6	104.8	168	4.6	79.2
35	2.0	339.5	102	11.5	104.6	169	4.9	81.3
36	2.0	337.2	103	11.4	104.5	170	5.4	84.0
37	1.9	340.0	104	11.2	104.2	171	5.4	84.1
38	1.8	345.9	105	11.1	104.0	172	5.0	82.4
39	1.7	353.1	106	11.0	103.7	173	4.7	80.4
40	1.6	3.3	107	10.8	103.5	174	4.5	79.1
41	1.5	16.3	108	11.0	95.6	175	4.6	79.8
42	1.5	29.4	109	11.1	95.5	176	4.8	81.1
43	1.6	47.0	110	11.1	95.2	177	5.0	82.2
44	1.9	61.1	111	11.1	95.1	178	5.1	82.6
45	2.3	71.4	112	11.1	94.9	179	5.0	82.4
46	2.6	76.9	113	11.1	94.9	180	4.9	81.5
47	2.9	80.8	114	10.7	94.5	181	4.7	80.3
48	3.2	83.9	115	10.4	94.2	182	4.5	79.0
49	3.5	86.0	116	10.3	94.0	183	4.3	77.4
50	3.6	87.1	117	10.2	93.9	184	4.1	75.6
51	3.8	88.4	118	10.2	93.9	185	4.6	79.3
52	4.1	90.4	119	10.1	94.0	186	5.3	82.6
53	4.5	92.0	120	10.1	94.1	187	6.0	85.7
54	4.7	93.1	121	10.0	94.2	188	5.6	83.9
55	5.0	94.2	122	10.0	94.4	189	4.9	80.3
56	5.3	95.2	123	9.7	94.2	190	4.9	80.3
57	5.4	95.5	124	9.4	93.8			
58	5.5	95.9	125	9.2	93.4			
59	5.7	96.2	126	9.0	92.9			
60	5.8	96.5	127	8.8	92.4			
61	5.9	96.7	128	8.6	91.9			
62	6.0	97.0	129	8.5	91.4			
63	6.1	97.2	130	8.3	91.2			
64	6.3	97.7	131	8.2	91.3			
65	6.7	98.5	132	8.2	91.4			
66	7.0	99.2	133	8.1	91.7			

BLUE FOX STATION 538 (190M.) 30/JAN/76 2354 GMT
LAT= 72.9258N LONG= 137.4622W LTER= 1. LGER= 2.
NIVEL= 6.4 EIVEL= -19.4 NVER= 0. EVER= 0.

DPT	SPD	DRN	DPT	SPD	DRN	DPT	SPD	DRN
0	0.0	999.9	67	7.5	351.6	134	7.7	346.1
1	0.0	999.9	68	7.5	351.5	135	7.7	345.8
2	0.0	999.9	69	7.5	350.9	136	7.7	344.8
3	0.0	999.9	70	7.5	349.9	137	7.8	343.8
4	0.0	999.9	71	7.5	348.7	138	7.8	343.0
5	0.0	999.9	72	7.6	347.6	139	7.8	342.1
6	9.6	344.4	73	7.7	346.7	140	7.2	340.8
7	9.7	346.3	74	8.1	347.8	141	7.1	340.2
8	9.3	345.2	75	8.3	348.5	142	7.1	340.1
9	9.2	343.1	76	8.3	349.1	143	7.0	340.2
10	9.2	342.8	77	8.2	349.3	144	7.0	340.3
11	9.2	343.7	78	8.2	349.9	145	6.7	339.5
12	9.1	345.4	79	8.2	349.8	146	6.4	338.0
13	9.1	346.6	80	8.1	349.0	147	6.3	337.5
14	9.1	344.5	81	8.1	348.5	148	6.3	337.3
15	9.1	341.7	82	7.5	349.4	149	6.2	335.2
16	9.1	341.6	83	7.5	351.0	150	5.9	330.7
17	8.8	343.0	84	7.5	351.2	151	6.0	328.5
18	8.2	345.1	85	7.5	350.8	152	6.1	327.0
19	7.6	348.7	86	7.6	349.8	153	6.2	326.0
20	7.4	354.4	87	7.6	348.5	154	6.2	326.0
21	7.4	359.7	88	7.6	346.9	155	6.0	327.2
22	7.5	2.5	89	7.7	344.7	156	5.9	328.5
23	7.5	1.8	90	7.8	342.7	157	5.8	330.1
24	7.5	0.4	91	7.8	342.6	158	5.7	331.6
25	7.5	359.1	92	7.8	342.8	159	5.7	332.3
26	7.5	1.0	93	7.8	344.8	160	5.7	331.6
27	7.6	5.1	94	8.4	347.6	161	5.8	330.7
28	7.6	6.9	95	8.4	348.9	162	5.8	331.0
29	7.5	3.3	96	8.4	349.6	163	5.8	330.4
30	7.5	354.7	97	8.4	350.4	164	6.0	328.3
31	8.3	346.2	98	8.4	352.0	165	6.2	326.3
32	8.7	342.2	99	8.5	353.4	166	6.2	326.3
33	8.6	341.2	100	8.5	354.2	167	6.2	326.2
34	8.7	340.5	101	8.5	353.7	168	6.3	325.0
35	8.7	338.8	102	8.5	352.7	169	6.4	323.2
36	8.8	336.8	103	8.5	351.9	170	6.4	323.5
37	8.9	334.7	104	8.5	350.8	171	6.1	325.9
38	8.9	333.1	105	8.5	349.8	172	5.4	323.1
39	8.4	331.6	106	8.5	349.0	173	5.3	323.8
40	8.2	331.9	107	8.5	348.3	174	5.9	318.8
41	8.1	333.3	108	8.5	348.2	175	6.3	315.6
42	8.0	335.4	109	8.4	348.2	176	6.5	314.3
43	8.3	338.8	110	8.4	348.3	177	6.6	313.8
44	8.6	341.6	111	8.4	348.4	178	6.6	313.6
45	8.6	341.0	112	8.4	348.7	179	6.6	313.2
46	8.6	340.1	113	8.4	349.0	180	6.8	310.8
47	8.6	339.5	114	8.4	349.4	181	6.8	304.6
48	8.6	338.9	115	8.4	349.7	182	6.6	293.7
49	8.6	338.5	116	8.4	349.9	183	6.6	288.2
50	8.6	338.2	117	8.4	349.9	184	6.8	288.4
51	8.6	338.3	118	8.4	349.4	185	7.0	288.6
52	8.2	338.7	119	8.4	348.4	186	6.9	288.8
53	7.9	340.6	120	8.4	348.6	187	6.8	289.0
54	7.8	343.0	121	8.4	349.0	188	6.9	289.0
55	7.7	345.8	122	8.4	349.2	189	7.0	288.8
56	7.7	347.6	123	8.4	349.5	190	7.0	288.8
57	7.6	348.3	124	8.4	349.9			
58	7.6	348.0	125	8.4	349.7			
59	7.6	349.6	126	8.4	349.2			
60	7.6	351.6	127	8.4	348.9			
61	7.6	352.7	128	8.4	348.7			
62	7.6	351.0	129	8.4	347.8			
63	7.6	349.1	130	8.1	346.4			
64	7.6	349.9	131	7.7	345.1			
65	7.5	350.8	132	7.7	345.2			
66	7.5	351.2	133	7.7	345.6			

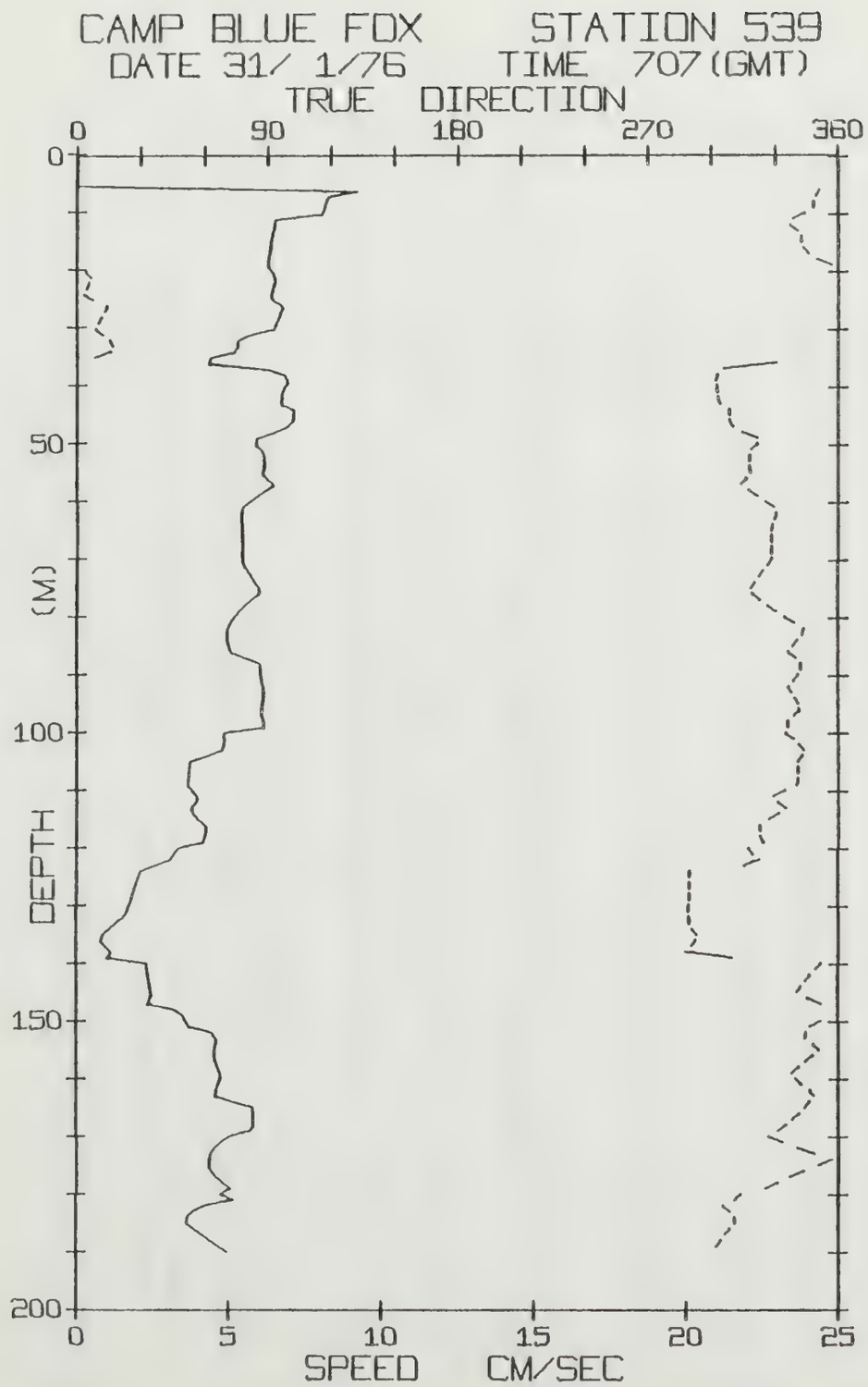
CAMP BLUE FOX STATION 539
DATE 31/ 1/76 TIME 707(GMT)
TRUE DIRECTION
0 90 180 270 360
DEPTH (M)
0 50 100 150 200
0 5 10 15 20 25
SPEED CM/SEC

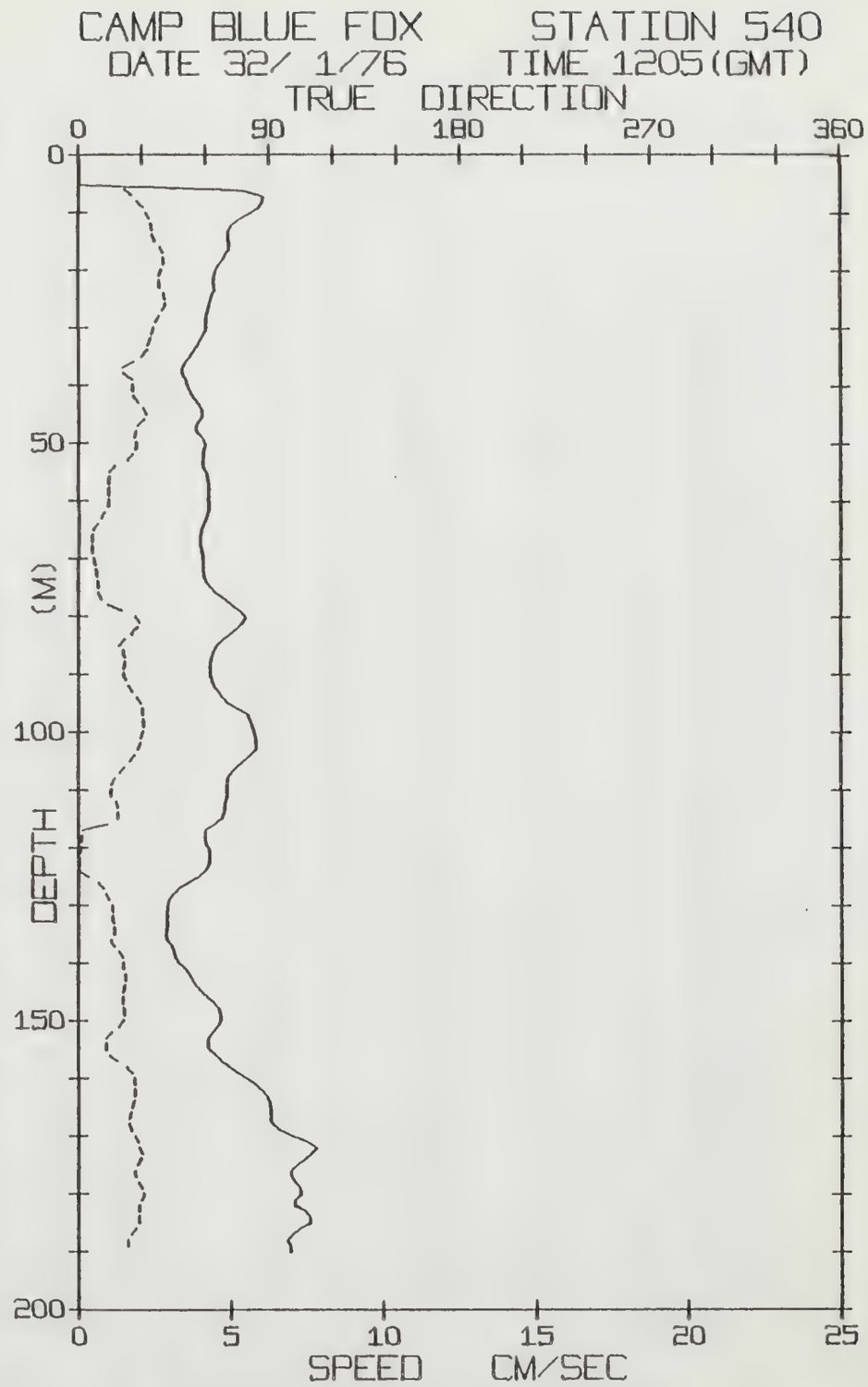
CAMP BLUE FOX STATION 540
DATE 32/ 1/76 TIME 1205(GMT)
TRUE DIRECTION
0 90 180 270 360
DEPTH (M)
0 50 100 150 200
0 5 10 15 20 25
SPEED CM/SEC

BLUE FOX STATION 539 (190M.) 31/JAN/76 707 GMT
LAT= 72.9391N LONG= 137.5944W LTER= 1. LGER= 1.
NIVEL= 3.6 EIVEL= -14.5 NVER= 0. EVER= 0.

DPT	SPD	DRN	DPT	SPD	DRN	DPT	SPD	DRN
0	0.0	999.9	67	5.5	328.2	134	1.0	291.2
1	0.0	999.9	68	5.5	328.2	135	0.8	293.3
2	0.0	999.9	69	5.5	328.2	136	0.8	292.3
3	0.0	999.9	70	5.5	328.2	137	1.0	290.4
4	0.0	999.9	71	5.5	326.4	138	1.1	288.1
5	0.0	999.9	72	5.6	324.3	139	1.0	310.0
6	9.2	351.0	73	5.8	322.3	140	2.3	351.9
7	8.2	349.3	74	5.9	320.3	141	2.3	349.1
8	8.1	348.4	75	6.0	318.5	142	2.4	346.8
9	8.1	348.0	76	5.9	319.7	143	2.4	344.6
10	8.0	344.0	77	5.7	323.1	144	2.4	342.1
11	6.5	338.7	78	5.5	326.6	145	2.5	340.0
12	6.5	337.1	79	5.3	330.5	146	2.4	345.7
13	6.4	340.7	80	5.1	334.7	147	2.3	351.8
14	6.4	343.0	81	5.0	339.0	148	3.2	0.1
15	6.3	343.0	82	4.9	343.6	149	3.5	356.6
16	6.3	344.0	83	4.9	342.8	150	3.6	351.6
17	6.3	346.6	84	5.0	340.5	151	3.7	346.8
18	6.3	350.2	85	5.0	338.2	152	4.5	344.5
19	6.3	357.3	86	5.1	336.0	153	4.6	344.3
20	6.4	3.9	87	5.5	339.7	154	4.5	348.2
21	6.5	6.4	88	6.0	342.4	155	4.5	351.3
22	6.5	5.2	89	6.0	342.6	156	4.6	347.7
23	6.4	4.0	90	6.1	340.6	157	4.6	344.4
24	6.3	2.7	91	6.1	338.6	158	4.7	341.1
25	6.5	7.7	92	6.1	336.7	159	4.7	337.9
26	6.8	14.0	93	6.1	338.1	160	4.7	339.9
27	6.7	12.6	94	6.1	339.8	161	4.6	343.2
28	6.6	11.1	95	6.0	341.5	162	4.6	346.6
29	6.5	9.7	96	6.0	341.9	163	4.5	348.9
30	6.4	8.2	97	6.1	339.1	164	5.1	346.4
31	5.7	12.2	98	6.2	336.1	165	5.8	344.2
32	5.3	15.4	99	6.2	336.4	166	5.8	341.3
33	5.3	17.2	100	4.8	335.0	167	5.8	338.3
34	5.1	15.1	101	4.9	338.7	168	5.8	335.3
35	4.4	8.1	102	4.8	341.9	169	5.7	331.7
36	4.3	330.9	103	4.7	344.3	170	5.0	327.2
37	6.3	306.1	104	4.3	343.1	171	4.7	333.8
38	6.8	302.8	105	3.7	340.7	172	4.5	341.1
39	6.9	302.3	106	3.7	340.9	173	4.4	349.0
40	6.8	303.1	107	3.7	341.0	174	4.4	357.2
41	6.7	303.6	108	3.6	341.2	175	4.4	350.8
42	6.7	303.7	109	3.7	340.2	176	4.5	343.9
43	6.7	304.7	110	3.8	334.8	177	4.6	337.4
44	7.1	308.9	111	4.0	329.7	178	4.8	331.3
45	7.1	309.0	112	3.9	331.6	179	5.1	325.8
46	7.1	309.2	113	3.7	335.4	180	4.7	314.2
47	6.9	310.7	114	3.9	331.8	181	5.2	310.9
48	6.4	315.0	115	4.0	327.3	182	4.2	305.7
49	5.9	322.1	116	4.2	323.3	183	3.8	309.3
50	5.9	322.2	117	4.2	323.5	184	3.6	311.4
51	6.1	318.9	118	4.2	323.7	185	3.6	311.4
52	6.2	317.9	119	4.1	325.1	186	3.9	308.7
53	6.1	318.3	120	3.3	317.9	187	4.1	306.4
54	6.1	318.7	121	3.2	320.2	188	4.4	304.3
55	6.1	319.0	122	3.1	322.6	189	4.7	302.5
56	6.3	316.7	123	2.6	315.6	190	5.0	300.8
57	6.5	314.4	124	2.1	289.8			
58	6.2	317.8	125	2.0	289.4			
59	5.9	321.7	126	1.9	289.6			
60	5.6	325.6	127	1.9	289.8			
61	5.4	330.2	128	1.8	289.3			
62	5.4	331.1	129	1.8	289.5			
63	5.4	329.9	130	1.7	289.0			
64	5.5	328.8	131	1.6	289.2			
65	5.5	328.3	132	1.5	289.8			
66	5.5	328.3	133	1.3	289.9			

BLUE FOX STATION 540 (190M.) 32/JAN/76 1205 GMT
LAT= 72.9625N LONG= 137.8068W LTER= 1. LGER= 2.
NIVEL= 3.2 EIVEL= -2.8 NVER= 0. EVER= 0.

DPT	SPD	DRN	DPT	SPD	DRN	DPT	SPD	DRN
0	0.0	999.9	67	4.0	6.5	134	2.9	17.4
1	0.0	999.9	68	4.1	7.0	135	2.9	16.8
2	0.0	999.9	69	4.1	7.4	136	2.9	15.5
3	0.0	999.9	70	4.1	8.0	137	3.1	17.3
4	0.0	999.9	71	4.1	8.6	138	3.2	19.5
5	0.0	999.9	72	4.1	9.1	139	3.2	21.5
6	5.4	22.1	73	4.2	9.5	140	3.3	21.9
7	6.1	25.1	74	4.2	9.9	141	3.6	21.5
8	6.0	27.9	75	4.4	10.0	142	3.7	22.5
9	5.9	30.4	76	4.5	10.0	143	3.8	22.6
10	5.6	31.9	77	4.8	11.4	144	3.9	21.6
11	5.3	33.7	78	5.0	14.2	145	4.1	20.9
12	5.0	34.6	79	5.3	20.7	146	4.3	20.7
13	4.9	35.0	80	5.5	27.2	147	4.5	21.4
14	4.9	35.3	81	5.4	29.2	148	4.6	22.1
15	5.0	36.5	82	5.2	27.4	149	4.7	22.1
16	4.9	38.6	83	5.0	24.9	150	4.6	20.9
17	4.8	40.4	84	4.7	21.9	151	4.5	18.9
18	4.7	40.6	85	4.5	19.4	152	4.4	15.7
19	4.6	40.0	86	4.4	21.6	153	4.2	13.0
20	4.5	38.6	87	4.3	22.3	154	4.2	13.5
21	4.4	37.7	88	4.3	21.8	155	4.3	13.3
22	4.4	38.1	89	4.3	21.1	156	4.5	15.2
23	4.5	38.7	90	4.3	21.7	157	4.7	19.0
24	4.4	40.5	91	4.4	22.9	158	5.0	22.9
25	4.3	41.1	92	4.5	24.1	159	5.2	25.7
26	4.2	40.9	93	4.6	26.0	160	5.5	26.8
27	4.2	39.3	94	4.8	27.8	161	5.8	27.2
28	4.2	37.8	95	4.9	29.9	162	6.0	26.9
29	4.2	36.3	96	5.2	30.5	163	6.2	26.5
30	4.2	35.0	97	5.6	30.9	164	6.3	26.0
31	4.1	34.4	98	5.7	31.2	165	6.3	25.1
32	4.0	33.6	99	5.7	31.2	166	6.3	24.5
33	3.9	32.7	100	5.8	30.1	167	6.3	23.9
34	3.8	31.8	101	5.8	29.3	168	6.4	24.6
35	3.6	30.0	102	5.8	28.8	169	6.6	25.7
36	3.5	25.9	103	5.8	27.9	170	7.0	27.3
37	3.4	20.9	104	5.6	26.2	171	7.5	28.9
38	3.5	21.9	105	5.4	24.0	172	7.8	29.5
39	3.6	25.6	106	5.2	21.6	173	7.6	30.5
40	3.6	26.2	107	5.0	19.4	174	7.4	29.3
41	3.7	25.6	108	4.9	16.9	175	7.2	27.6
42	3.8	26.5	109	4.8	15.5	176	7.0	26.7
43	4.0	28.7	110	4.8	15.1	177	7.0	27.6
44	4.1	31.0	111	4.9	15.9	178	7.1	28.9
45	4.1	32.7	112	4.8	18.3	179	7.3	30.5
46	4.0	30.8	113	4.8	19.0	180	7.3	31.3
47	3.8	28.1	114	4.7	18.8	181	7.1	29.7
48	3.9	27.1	115	4.7	18.2	182	7.1	28.7
49	4.1	26.4	116	4.4	13.6	183	7.5	28.4
50	4.2	27.7	117	4.1	1.8	184	7.6	29.1
51	4.1	26.9	118	4.1	1.3	185	7.6	29.2
52	4.1	25.5	119	4.2	1.1	186	7.3	27.0
53	4.1	23.3	120	4.3	0.6	187	7.0	24.9
54	4.1	17.0	121	4.3	0.3	188	6.8	23.2
55	4.2	14.9	122	4.3	0.3	189	7.0	23.8
56	4.3	14.2	123	4.3	0.2	190	7.0	23.7
57	4.3	14.5	124	4.1	0.7			
58	4.3	14.7	125	3.9	4.7			
59	4.3	14.7	126	3.6	9.9			
60	4.3	14.6	127	3.3	12.2			
61	4.3	14.0	128	3.1	13.6			
62	4.2	12.3	129	2.9	15.1			
63	4.2	10.7	130	2.9	16.4			
64	4.1	9.1	131	2.9	16.8			
65	4.0	7.2	132	2.9	16.1			
66	4.0	6.5	133	2.9	17.4			

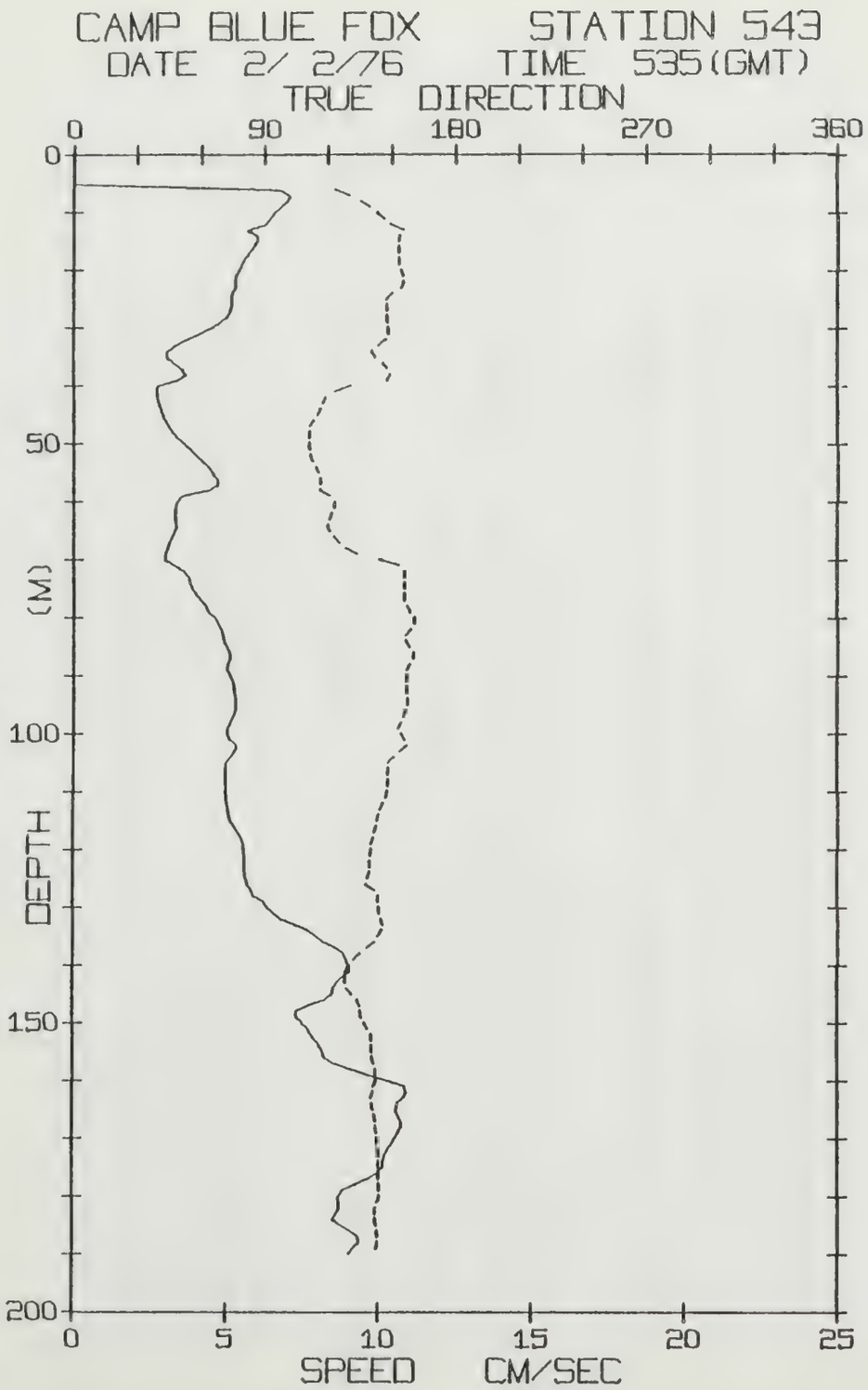
CAMP BLUE FOX STATION 543
DATE 2/ 2/76 TIME 535(GMT)
TRUE DIRECTION
0 90 180 270 360
DEPTH (M)
0 50 100 150 200
0 5 10 15 20 25
SPEED CM/SEC

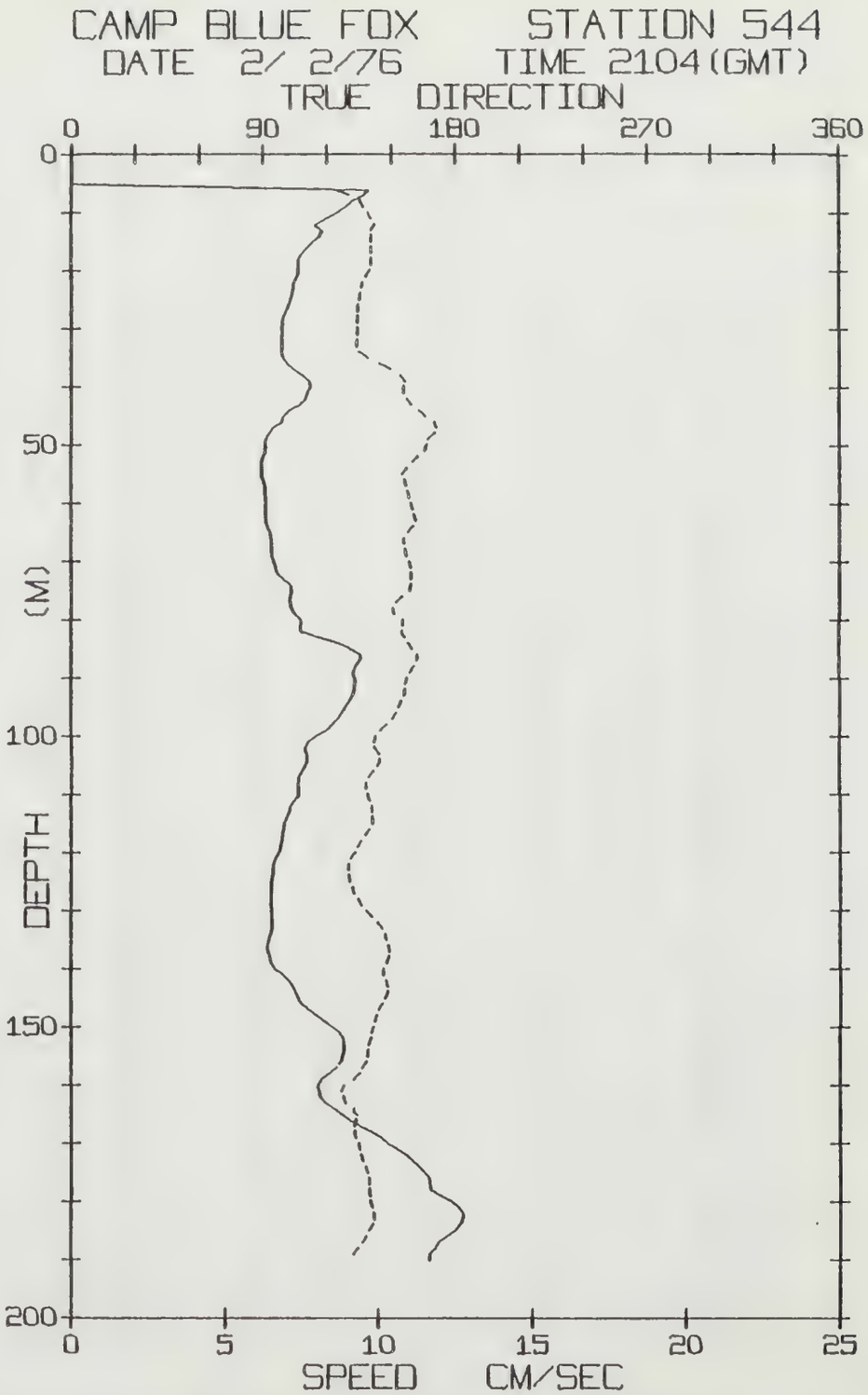
CAMP BLUE FOX STATION 544
DATE 2/ 2/76 TIME 2104(GMT)
TRUE DIRECTION
0 90 180 270 360
DEPTH (M)
0 50 100 150 200
0 5 10 15 20 25
SPEED CM/SEC

BLUE FOX STATION 543 (190M.) 2/FEB/76 535 GMT
LAT= 72.9688N LONG= 137.7991W LTER= 0. LGER= 1.
NIVEL= -2.6 EIVEL= 4.0 NVER= 0. EVER= 0.

DPT	SPD	DRN	DPT	SPD	DRN	DPT	SPD	DRN
0	0.0	999.9	67	3.1	125.6	134	7.7	144.9
1	0.0	999.9	68	3.1	128.7	135	8.0	143.3
2	0.0	999.9	69	3.0	133.6	136	8.2	141.6
3	0.0	999.9	70	3.0	144.2	137	8.6	138.4
4	0.0	999.9	71	3.3	153.6	138	8.9	134.8
5	0.0	999.9	72	3.6	156.1	139	9.0	132.1
6	6.8	123.0	73	3.8	156.4	140	9.0	130.1
7	7.1	129.9	74	3.8	156.4	141	9.1	128.0
8	7.0	135.2	75	3.9	156.3	142	8.8	128.0
9	6.8	139.8	76	4.0	156.1	143	8.6	128.5
10	6.5	143.0	77	4.2	156.6	144	8.5	129.3
11	6.4	146.2	78	4.4	158.0	145	8.5	131.6
12	6.3	149.4	79	4.5	159.4	146	8.3	134.0
13	5.7	155.8	80	4.7	161.2	147	7.7	135.4
14	6.0	153.5	81	4.8	161.1	148	7.3	135.7
15	6.0	152.9	82	4.9	159.1	149	7.3	136.1
16	5.8	153.0	83	4.9	156.9	150	7.5	137.4
17	5.7	153.1	84	5.0	157.1	151	7.7	139.0
18	5.6	153.1	85	5.1	158.9	152	7.8	140.6
19	5.5	154.0	86	5.2	160.6	153	8.0	140.9
20	5.4	154.8	87	5.1	160.2	154	8.1	140.8
21	5.3	155.7	88	5.0	158.5	155	8.2	141.0
22	5.3	155.5	89	5.1	157.0	156	8.3	141.4
23	5.3	154.0	90	5.2	157.0	157	8.5	142.0
24	5.2	150.1	91	5.3	157.0	158	9.1	142.9
25	5.1	147.2	92	5.3	157.3	159	9.6	143.2
26	5.1	147.1	93	5.3	157.6	160	10.3	142.4
27	5.1	147.3	94	5.3	157.9	161	10.9	141.3
28	5.0	147.6	95	5.3	157.6	162	10.9	140.7
29	4.8	148.3	96	5.3	156.5	163	10.8	140.2
30	4.5	148.6	97	5.2	155.4	164	10.6	141.0
31	4.1	148.4	98	5.1	154.3	165	10.6	141.8
32	3.7	146.4	99	5.0	153.2	166	10.7	142.3
33	3.3	143.3	100	5.1	155.1	167	10.8	142.8
34	3.1	140.4	101	5.2	156.6	168	10.7	143.2
35	3.1	142.1	102	5.4	157.5	169	10.6	143.4
36	3.3	145.6	103	5.3	154.1	170	10.5	143.6
37	3.5	147.9	104	5.1	150.9	171	10.4	143.8
38	3.7	149.2	105	5.0	148.3	172	10.3	144.2
39	3.4	147.4	106	5.0	148.4	173	10.2	144.2
40	2.7	130.6	107	5.0	148.5	174	10.1	143.9
41	2.7	123.3	108	5.0	148.3	175	10.1	144.0
42	2.8	118.5	109	5.0	147.9	176	9.9	144.0
43	2.8	117.2	110	5.0	147.4	177	9.7	144.1
44	2.9	116.0	111	5.0	146.8	178	9.3	144.4
45	3.0	114.9	112	5.1	145.6	179	8.8	144.6
46	3.0	112.9	113	5.1	144.2	180	8.7	144.3
47	3.2	111.2	114	5.1	143.3	181	8.7	143.2
48	3.3	111.0	115	5.2	142.8	182	8.7	142.2
49	3.5	111.1	116	5.3	142.3	183	8.6	142.4
50	3.7	111.3	117	5.4	141.6	184	8.5	142.9
51	3.9	111.8	118	5.5	140.9	185	8.8	143.4
52	4.0	112.1	119	5.6	140.3	186	9.1	143.6
53	4.2	113.1	120	5.6	140.0	187	9.4	143.9
54	4.4	114.7	121	5.6	139.7	188	9.4	143.2
55	4.6	115.8	122	5.6	139.5	189	9.2	142.6
56	4.7	116.7	123	5.6	139.5	190	9.0	142.2
57	4.7	116.8	124	5.6	139.0			
58	4.4	116.2	125	5.7	138.4			
59	3.5	120.7	126	5.7	137.7			
60	3.4	123.2	127	5.9	142.2			
61	3.3	123.0	128	5.9	143.8			
62	3.3	121.5	129	6.3	143.6			
63	3.4	120.5	130	6.4	144.1			
64	3.4	119.8	131	6.6	144.4			
65	3.3	121.0	132	6.8	145.4			
66	3.2	123.0	133	7.2	146.2			

BLUE FOX STATION 544 (190M.) 2/FEB/76 2104 GMT
LAT= 72.9539N LONG= 137.7191W LTER= 1. LGER= 1.
NIVEL= -1.7 EIVEL= 8.0 NVER= 0. EVER= 0.

DPT	SPD	DRN	DPT	SPD	DRN	DPT	SPD	DRN
0	0.0	999.9	67	6.5	155.7	134	6.5	147.3
1	0.0	999.9	68	6.5	156.5	135	6.4	148.1
2	0.0	999.9	69	6.6	157.2	136	6.4	149.0
3	0.0	999.9	70	6.6	158.7	137	6.4	149.4
4	0.0	999.9	71	6.7	159.2	138	6.5	148.4
5	0.0	999.9	72	6.7	159.5	139	6.5	147.3
6	9.7	122.5	73	6.9	159.2	140	6.7	146.1
7	9.5	130.1	74	7.1	158.8	141	6.9	146.4
8	9.1	135.4	75	7.2	158.2	142	7.1	147.8
9	8.9	137.3	76	7.1	155.1	143	7.2	148.4
10	8.6	139.2	77	7.2	152.2	144	7.3	148.0
11	8.3	140.9	78	7.2	150.4	145	7.4	146.7
12	7.9	142.3	79	7.3	151.8	146	7.5	145.4
13	8.2	140.3	80	7.5	155.3	147	7.7	143.8
14	8.0	140.3	81	7.4	155.1	148	8.0	142.6
15	7.8	140.3	82	7.5	154.4	149	8.2	141.9
16	7.7	140.2	83	8.1	156.5	150	8.5	141.1
17	7.5	140.4	84	8.7	157.9	151	8.8	140.3
18	7.4	140.7	85	9.1	159.7	152	8.9	140.0
19	7.4	140.3	86	9.4	161.9	153	8.9	139.0
20	7.4	139.5	87	9.4	161.3	154	8.8	138.7
21	7.3	137.9	88	9.2	159.9	155	8.8	138.3
22	7.2	136.4	89	9.2	158.4	156	8.8	137.7
23	7.2	135.8	90	9.3	156.8	157	8.6	136.2
24	7.2	135.2	91	9.2	156.2	158	8.4	134.8
25	7.1	134.7	92	9.2	156.0	159	8.1	132.1
26	7.0	134.2	93	9.1	155.4	160	8.0	127.4
27	7.0	134.3	94	9.0	154.2	161	8.1	126.1
28	6.9	134.2	95	8.9	153.0	162	8.1	127.5
29	6.9	133.9	96	8.8	151.8	163	8.3	128.8
30	6.9	133.8	97	8.6	150.3	164	8.5	132.0
31	6.8	133.8	98	8.5	147.6	165	8.8	133.9
32	6.8	133.7	99	8.3	144.7	166	9.1	133.3
33	6.9	134.2	100	8.0	142.3	167	9.4	132.5
34	6.9	135.5	101	7.7	141.5	168	9.8	133.2
35	7.0	139.3	102	7.6	142.5	169	10.1	133.9
36	7.1	144.7	103	7.7	144.4	170	10.3	135.1
37	7.3	149.7	104	7.7	144.9	171	10.6	135.8
38	7.6	154.4	105	7.6	143.4	172	10.9	136.3
39	7.8	156.8	106	7.5	141.4	173	11.1	137.3
40	7.8	155.8	107	7.4	139.3	174	11.3	138.4
41	7.7	156.0	108	7.4	137.8	175	11.5	139.3
42	7.6	157.5	109	7.4	138.4	176	11.7	139.9
43	7.4	159.5	110	7.4	139.2	177	11.7	139.8
44	7.1	163.0	111	7.3	140.2	178	11.7	139.7
45	6.9	166.2	112	7.1	141.1	179	12.0	140.3
46	6.8	170.4	113	7.1	141.5	180	12.4	140.7
47	6.6	171.6	114	7.0	141.2	181	12.6	141.5
48	6.4	169.8	115	6.9	140.9	182	12.8	142.2
49	6.3	167.0	116	6.9	139.6	183	12.7	141.9
50	6.3	166.0	117	6.9	137.6	184	12.6	141.0
51	6.3	165.1	118	6.8	135.7	185	12.5	139.2
52	6.2	162.3	119	6.8	134.1	186	12.2	137.8
53	6.1	159.5	120	6.7	132.6	187	12.0	136.3
54	6.2	156.9	121	6.6	131.0	188	11.8	134.2
55	6.2	154.7	122	6.6	129.6	189	11.6	132.2
56	6.3	156.3	123	6.6	129.7	190	11.6	132.2
57	6.3	157.2	124	6.5	130.2			
58	6.3	157.9	125	6.5	131.1			
59	6.3	158.6	126	6.5	132.0			
60	6.3	159.4	127	6.5	133.0			
61	6.3	160.1	128	6.5	134.7			
62	6.3	161.0	129	6.5	136.4			
63	6.4	161.8	130	6.6	138.7			
64	6.4	159.7	131	6.6	141.1			
65	6.5	157.6	132	6.6	143.6			
66	6.5	155.6	133	6.5	146.1			

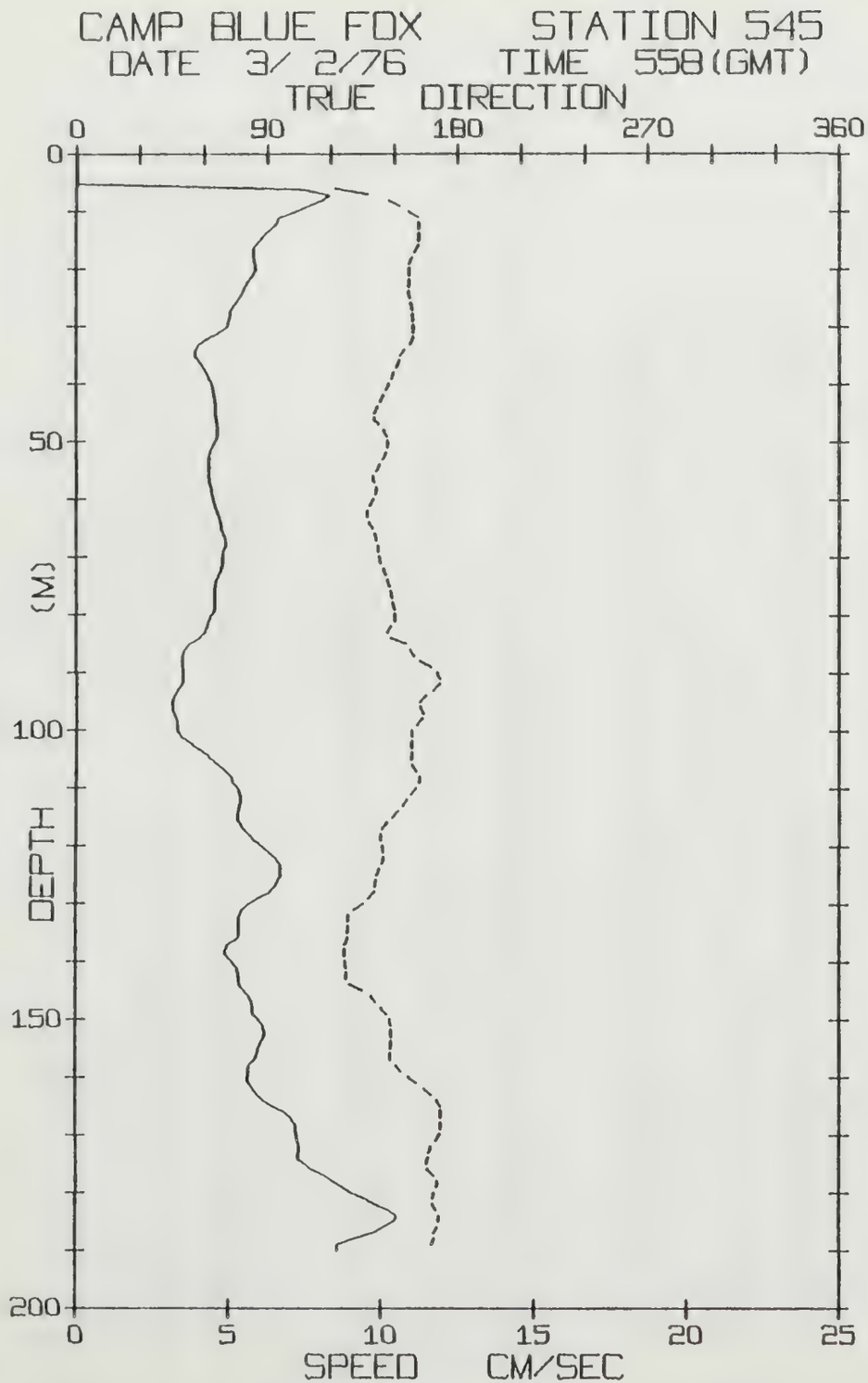
CAMP BLUE FOX STATION 545
DATE 3/ 2/76 TIME 558(GMT)
TRUE DIRECTION
0 90 180 270 360
DEPTH (M)
0 50 100 150 200
0 5 10 15 20 25
SPEED CM/SEC

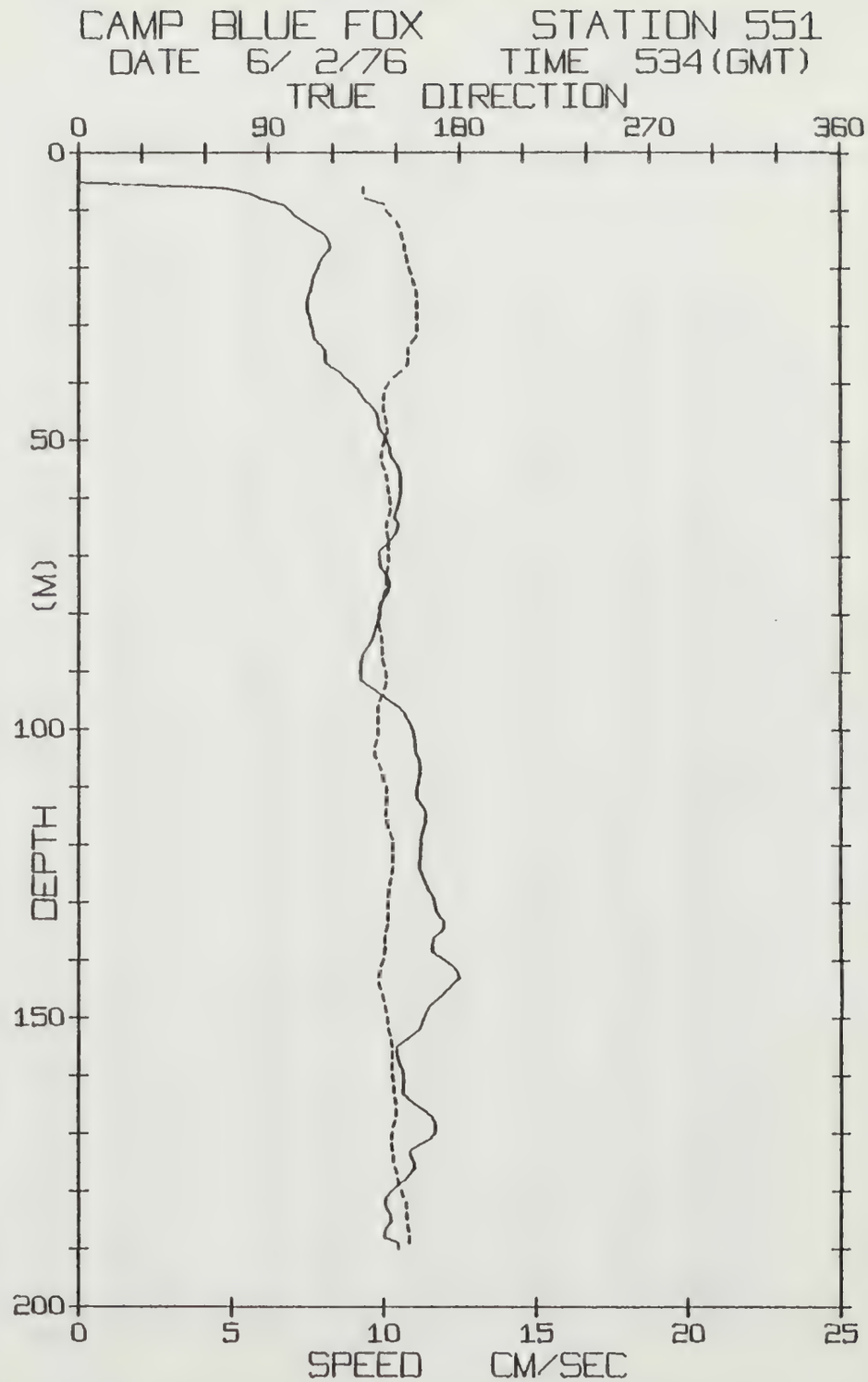
CAMP BLUE FOX STATION 551
DATE 6/ 2/76 TIME 534(GMT)
TRUE DIRECTION
0 90 180 270 360
DEPTH (M)
0 50 100 150 200
0 5 10 15 20 25
SPEED CM/SEC

BLUE FOX STATION 545 (190M.) 3/FEB/76 558 GMT
LAT= 72.9493N LONG= 137.6627W LTER= 1. LGER= 2.
NIVEL= -1.0 EIVEL= 5.6 NVER= 0. EVER= 0.

DPT	SPD	DRN	DPT	SPD	DRN	DPT	SPD	DRN
0	0.0	999.9	67	4.9	142.1	134	5.3	127.9
1	0.0	999.9	68	4.9	142.8	135	5.3	127.9
2	0.0	999.9	69	4.8	143.2	136	5.3	127.7
3	0.0	999.9	70	4.8	143.5	137	5.0	126.8
4	0.0	999.9	71	4.8	144.3	138	4.9	126.1
5	0.0	999.9	72	4.7	145.4	139	5.0	126.8
6	7.4	122.1	73	4.6	146.4	140	5.2	127.4
7	8.3	137.2	74	4.6	147.4	141	5.3	127.7
8	8.0	147.3	75	4.5	148.2	142	5.4	127.7
9	7.6	152.5	76	4.5	149.0	143	5.4	127.7
10	7.1	157.1	77	4.5	149.6	144	5.4	129.5
11	6.6	161.3	78	4.5	150.1	145	5.5	135.2
12	6.5	161.8	79	4.5	150.7	146	5.7	139.5
13	6.3	161.7	80	4.4	150.5	147	5.8	141.7
14	6.1	161.6	81	4.3	150.3	148	5.8	144.1
15	6.0	161.2	82	4.2	148.4	149	5.8	146.8
16	5.8	160.5	83	4.1	146.7	150	6.0	148.5
17	5.8	159.1	84	4.0	148.7	151	6.2	149.1
18	5.8	157.7	85	3.7	155.8	152	6.2	148.9
19	5.9	156.5	86	3.5	157.8	153	6.1	148.7
20	5.8	157.1	87	3.4	159.7	154	6.0	148.4
21	5.7	156.9	88	3.5	162.7	155	5.9	148.2
22	5.6	156.5	89	3.5	167.8	156	5.9	148.2
23	5.5	156.4	90	3.5	170.8	157	5.8	148.6
24	5.4	157.1	91	3.5	172.2	158	5.6	151.5
25	5.3	157.7	92	3.4	171.3	159	5.7	153.8
26	5.2	158.4	93	3.3	168.4	160	5.6	157.3
27	5.0	158.8	94	3.2	164.9	161	5.7	160.8
28	5.0	158.9	95	3.1	162.1	162	5.8	164.6
29	5.0	159.0	96	3.1	163.0	163	6.0	167.7
30	4.9	159.2	97	3.2	164.6	164	6.2	170.5
31	4.7	159.3	98	3.3	163.1	165	6.5	172.4
32	4.3	158.5	99	3.3	160.7	166	6.9	172.3
33	4.0	157.2	100	3.3	158.4	167	7.1	171.9
34	3.9	154.6	101	3.5	158.5	168	7.2	171.9
35	3.9	152.6	102	3.7	158.2	169	7.3	171.7
36	4.1	151.8	103	4.0	159.0	170	7.3	171.2
37	4.2	150.6	104	4.3	158.3	171	7.3	169.6
38	4.3	149.4	105	4.5	158.1	172	7.4	167.5
39	4.4	148.4	106	4.7	159.2	173	7.3	166.5
40	4.5	147.2	107	4.9	161.0	174	7.3	165.8
41	4.5	145.7	108	5.1	162.3	175	7.6	165.2
42	4.5	144.4	109	5.2	161.6	176	7.8	166.5
43	4.6	143.0	110	5.3	160.3	177	8.2	169.1
44	4.6	141.5	111	5.4	158.0	178	8.5	170.7
45	4.6	140.1	112	5.4	156.0	179	8.8	170.0
46	4.6	140.2	113	5.3	154.2	180	9.0	168.5
47	4.6	143.1	114	5.3	151.7	181	9.5	168.2
48	4.6	145.3	115	5.3	149.4	182	9.8	168.7
49	4.6	147.0	116	5.4	146.6	183	10.3	170.4
50	4.5	147.3	117	5.5	144.5	184	10.5	171.4
51	4.4	146.6	118	5.7	143.6	185	10.4	171.1
52	4.3	145.8	119	5.9	144.4	186	10.1	170.1
53	4.3	144.4	120	6.1	145.1	187	9.7	168.7
54	4.3	142.8	121	6.3	145.5	188	9.1	168.8
55	4.3	141.2	122	6.5	145.2	189	8.6	167.7
56	4.4	139.6	123	6.7	144.2	190	8.6	167.7
57	4.4	140.9	124	6.7	142.9			
58	4.5	141.7	125	6.7	141.7			
59	4.5	140.8	126	6.6	141.1			
60	4.5	139.7	127	6.5	140.6			
61	4.6	138.2	128	6.3	140.3			
62	4.6	136.8	129	6.0	138.0			
63	4.7	136.8	130	5.6	135.2			
64	4.8	138.4	131	5.4	131.4			
65	4.8	140.1	132	5.3	128.2			
66	4.9	141.3	133	5.3	128.0			

BLUE FOX STATION 551 (190M.) 6/FEB/76 534 GMT
LAT= 72.9168N LONG= 137.6281W LTER= 0. LGER= 0.
NIVEL= -5.9 EIVEL= 1.5 NVER= 0. EVER= 0.

DPT	SPD	DRN	DPT	SPD	DRN	DPT	SPD	DRN
0	0.0	999.9	67	10.2	146.5	134	12.0	145.3
1	0.0	999.9	68	10.1	146.8	135	11.9	144.7
2	0.0	999.9	69	9.9	146.8	136	11.6	144.3
3	0.0	999.9	70	9.9	146.4	137	11.6	144.2
4	0.0	999.9	71	9.9	146.1	138	11.6	144.2
5	0.0	999.9	72	10.0	145.7	139	11.8	144.0
6	4.8	134.5	73	10.1	145.2	140	12.0	143.4
7	5.6	134.5	74	10.2	145.0	141	12.3	142.5
8	6.1	135.9	75	10.2	144.9	142	12.5	141.8
9	6.8	144.4	76	10.1	144.3	143	12.5	141.3
10	7.0	145.7	77	10.0	143.7	144	12.3	141.7
11	7.2	147.8	78	9.9	142.4	145	12.1	142.8
12	7.5	150.2	79	9.9	141.5	146	11.9	143.8
13	7.7	152.1	80	9.9	141.5	147	11.7	144.4
14	8.1	152.9	81	9.8	141.7	148	11.5	145.0
15	8.2	153.3	82	9.7	142.1	149	11.4	145.5
16	8.3	154.1	83	9.7	142.8	150	11.3	145.9
17	8.2	154.4	84	9.6	143.4	151	11.2	146.3
18	8.0	155.1	85	9.5	143.6	152	11.1	146.7
19	7.9	155.7	86	9.4	143.4	153	10.9	147.3
20	7.8	156.4	87	9.3	143.3	154	10.7	147.9
21	7.7	157.6	88	9.3	144.1	155	10.4	148.4
22	7.7	158.3	89	9.2	144.7	156	10.4	148.1
23	7.6	159.0	90	9.2	145.3	157	10.5	147.8
24	7.6	159.6	91	9.2	145.6	158	10.5	147.5
25	7.5	160.2	92	9.4	144.8	159	10.6	147.7
26	7.5	160.2	93	9.7	144.0	160	10.7	148.5
27	7.5	160.1	94	10.0	143.0	161	10.6	148.7
28	7.6	160.1	95	10.2	141.9	162	10.6	149.0
29	7.6	159.9	96	10.5	141.2	163	10.6	149.3
30	7.7	159.7	97	10.7	141.1	164	10.8	149.6
31	7.7	159.5	98	10.8	141.4	165	11.0	149.8
32	7.7	159.0	99	10.9	141.6	166	11.3	149.7
33	7.9	157.2	100	11.0	141.6	167	11.6	149.3
34	8.1	155.3	101	11.0	141.1	168	11.7	148.8
35	8.1	155.4	102	11.0	140.3	169	11.7	147.8
36	8.1	155.3	103	11.0	139.5	170	11.7	147.3
37	8.3	154.8	104	11.1	139.5	171	11.5	147.1
38	8.6	152.4	105	11.2	140.8	172	11.1	147.7
39	8.8	148.9	106	11.2	142.2	173	10.9	148.6
40	9.0	146.2	107	11.2	143.0	174	10.9	148.6
41	9.2	144.7	108	11.1	143.9	175	11.0	148.7
42	9.3	144.0	109	11.1	144.7	176	11.0	149.6
43	9.4	143.5	110	11.1	145.5	177	10.8	150.5
44	9.6	143.7	111	11.1	145.4	178	10.7	150.9
45	9.8	144.4	112	11.1	145.2	179	10.5	151.6
46	9.8	145.2	113	11.2	145.0	180	10.2	152.6
47	9.8	145.8	114	11.4	144.7	181	10.1	153.5
48	9.9	146.1	115	11.4	144.7	182	10.0	154.7
49	10.0	145.2	116	11.3	145.6	183	10.1	154.9
50	10.1	144.3	117	11.3	146.5	184	10.2	155.1
51	10.2	143.4	118	11.2	147.5	185	10.3	155.3
52	10.2	142.7	119	11.2	148.4	186	10.1	155.7
53	10.3	143.0	120	11.2	148.4	187	10.0	156.0
54	10.5	143.9	121	11.2	148.2	188	10.0	156.0
55	10.5	144.9	122	11.2	148.0	189	10.5	155.6
56	10.6	145.7	123	11.1	147.8	190	10.5	155.6
57	10.6	146.1	124	11.2	147.8			
58	10.6	146.5	125	11.3	147.4			
59	10.5	146.9	126	11.3	147.0			
60	10.5	147.3	127	11.4	146.6			
61	10.5	147.6	128	11.5	146.1			
62	10.4	147.0	129	11.7	145.8			
63	10.3	146.2	130	11.7	145.8			
64	10.5	145.0	131	11.7	145.9			
65	10.4	145.3	132	11.8	145.8			
66	10.4	145.9	133	12.0	145.5			

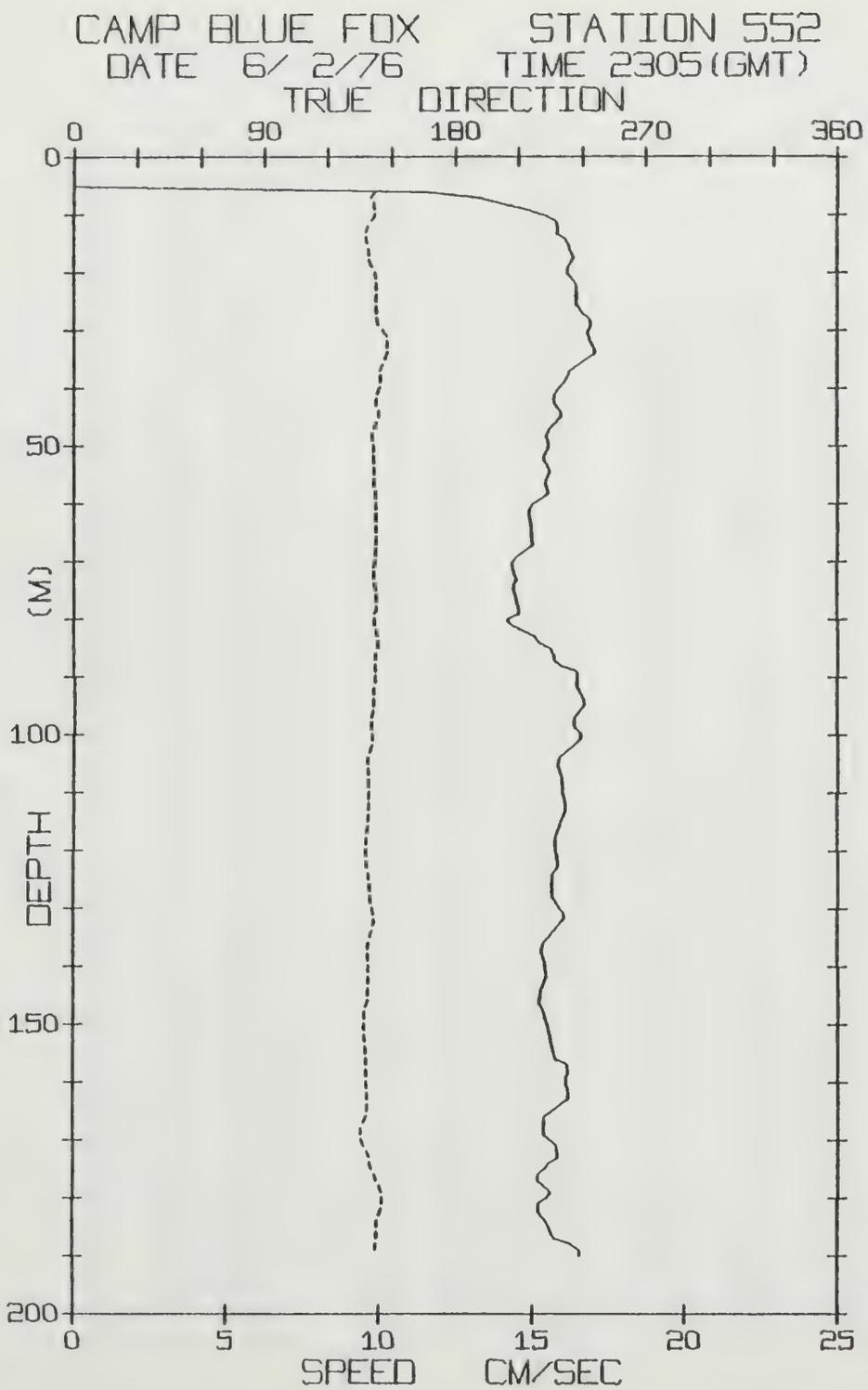
CAMP BLUE FOX STATION 552
DATE 6/ 2/76 TIME 2305(GMT)
TRUE DIRECTION
0 90 180 270 360
DEPTH (M)
0 50 100 150 200
0 5 10 15 20 25
SPEED CM/SEC

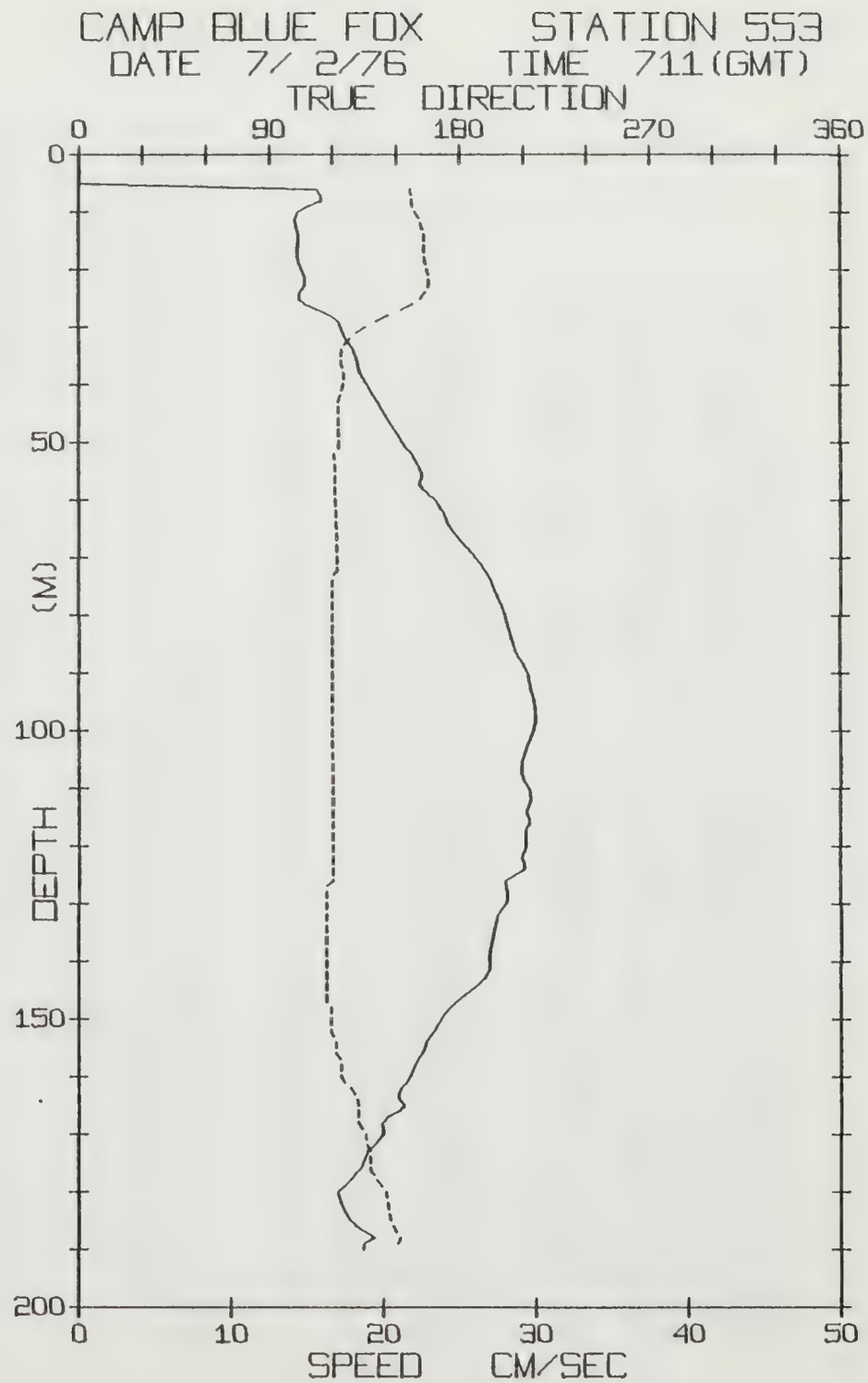
CAMP BLUE FOX STATION 553
DATE 7/ 2/76 TIME 711(GMT)
TRUE DIRECTION
0 90 180 270 360
DEPTH (M)
0 50 100 150 200
0 10 20 30 40 50
SPEED CM/SEC

BLUE FOX STATION 552 (190M.) 6/FEB/76 2305 GMT
LAT= 72.8758N LONG= 137.4930W LTER= 1. LGER= 2.
NIVEL= -4.5 EIVEL= 11.4 NVER= 0. EVER= 0.

DPT	SPD	DRN	DPT	SPD	DRN	DPT	SPD	DRN
0	0.0	999.9	67	15.0	142.3	134	15.7	140.0
1	0.0	999.9	68	14.8	142.0	135	15.5	139.4
2	0.0	999.9	69	14.5	141.7	136	15.4	138.7
3	0.0	999.9	70	14.4	141.7	137	15.3	138.5
4	0.0	999.9	71	14.4	141.2	138	15.4	138.9
5	0.0	999.9	72	14.5	141.0	139	15.4	139.2
6	11.5	141.9	73	14.5	141.4	140	15.5	139.3
7	13.3	140.0	74	14.4	142.2	141	15.5	139.4
8	14.0	141.2	75	14.4	142.8	142	15.4	139.1
9	14.8	141.9	76	14.5	142.8	143	15.4	138.8
10	15.4	141.7	77	14.5	143.0	144	15.3	138.4
11	15.8	140.1	78	14.6	142.8	145	15.2	138.4
12	15.9	138.1	79	14.6	141.6	146	15.2	138.3
13	15.8	137.3	80	14.2	141.5	147	15.3	137.2
14	16.1	137.3	81	14.4	142.1	148	15.4	136.8
15	16.2	138.7	82	14.7	142.8	149	15.5	136.9
16	16.3	139.2	83	15.1	143.5	150	15.5	137.2
17	16.4	138.7	84	15.3	143.7	151	15.6	137.4
18	16.3	139.6	85	15.6	143.1	152	15.6	137.5
19	16.2	140.7	86	15.7	141.9	153	15.7	137.7
20	16.2	142.1	87	15.8	141.8	154	15.7	137.8
21	16.3	142.6	88	16.0	142.3	155	15.7	138.0
22	16.5	142.6	89	16.5	141.9	156	15.8	138.3
23	16.5	142.5	90	16.5	141.9	157	16.2	137.7
24	16.5	142.2	91	16.4	141.8	158	16.2	138.2
25	16.4	142.2	92	16.6	141.2	159	16.1	138.4
26	16.6	142.5	93	16.7	141.1	160	16.1	138.3
27	16.7	142.8	94	16.7	141.5	161	16.2	138.7
28	16.9	143.0	95	16.7	141.2	162	16.2	138.8
29	16.9	143.5	96	16.5	140.7	163	16.2	138.4
30	16.8	145.8	97	16.4	140.1	164	15.9	138.1
31	16.9	147.8	98	16.4	140.0	165	15.7	137.9
32	16.9	148.0	99	16.5	140.6	166	15.4	137.5
33	17.1	147.8	100	16.7	141.1	167	15.4	136.4
34	17.0	147.2	101	16.5	140.7	168	15.4	135.2
35	16.7	146.2	102	16.3	140.0	169	15.4	135.3
36	16.5	145.1	103	16.1	139.2	170	15.6	136.2
37	16.2	144.0	104	15.9	138.4	171	15.8	137.2
38	16.1	144.6	105	15.9	138.4	172	15.9	138.7
39	16.0	144.4	106	15.9	139.1	173	15.9	139.9
40	15.9	143.6	107	16.0	139.6	174	15.6	140.0
41	15.7	142.7	108	16.0	139.4	175	15.4	140.8
42	15.7	142.3	109	16.0	139.2	176	15.2	142.1
43	15.8	142.7	110	16.1	139.0	177	15.2	143.0
44	16.0	144.0	111	16.1	139.1	178	15.4	144.3
45	15.9	143.3	112	16.1	139.2	179	15.6	145.6
46	15.7	142.3	113	16.1	139.0	180	15.5	145.4
47	15.5	141.2	114	16.0	138.7	181	15.2	145.5
48	15.5	140.4	115	15.9	138.4	182	15.2	144.7
49	15.5	141.0	116	15.9	138.1	183	15.3	143.7
50	15.5	141.5	117	15.8	137.8	184	15.5	142.8
51	15.4	141.4	118	15.7	137.5	185	15.6	142.6
52	15.4	141.1	119	15.8	137.7	186	15.6	142.6
53	15.5	141.4	120	15.8	137.9	187	15.8	142.3
54	15.6	141.7	121	15.9	138.1	188	16.3	142.0
55	15.5	141.6	122	15.9	138.3	189	16.6	142.0
56	15.4	141.5	123	15.8	138.7	190	16.6	142.0
57	15.5	141.9	124	15.7	139.3			
58	15.6	142.5	125	15.6	139.6			
59	15.3	142.7	126	15.7	139.8			
60	15.0	142.2	127	15.7	139.9			
61	14.9	142.2	128	15.7	140.1			
62	14.9	142.4	129	15.8	140.6			
63	15.0	142.8	130	16.0	141.1			
64	15.0	142.7	131	16.1	141.7			
65	15.0	142.6	132	16.0	141.3			
66	15.0	142.4	133	15.8	140.7			

BLUE FOX STATION 553 (190M.) 7/FEB/76 711 GMT
LAT= 72.8635N LONG= 137.3964W LTER= 1. LGER= 1.
NIVEL= -4.9 EIVEL= 11.0 NVER= 0. EVER= 0.

DPT	SPD	DRN	DPT	SPD	DRN	DPT	SPD	DRN
0	0.0	999.9	67	25.1	122.0	134	27.3	116.9
1	0.0	999.9	68	25.5	122.1	135	27.2	116.9
2	0.0	999.9	69	25.8	122.2	136	27.1	116.9
3	0.0	999.9	70	26.1	122.3	137	27.0	116.9
4	0.0	999.9	71	26.4	122.4	138	26.9	116.9
5	0.0	999.9	72	26.6	122.5	139	27.0	116.9
6	15.7	156.5	73	26.9	120.2	140	27.0	116.9
7	15.9	157.5	74	27.1	119.2	141	27.0	116.9
8	15.9	157.4	75	27.3	119.3	142	26.8	116.9
9	15.0	158.2	76	27.4	119.3	143	26.6	116.9
10	14.3	159.0	77	27.6	119.3	144	26.2	116.8
11	14.2	160.9	78	27.7	119.3	145	25.7	116.8
12	14.3	161.8	79	27.9	119.4	146	25.2	116.7
13	14.4	162.6	80	28.0	119.4	147	24.7	117.0
14	14.5	163.4	81	28.1	119.6	148	24.3	119.3
15	14.4	163.0	82	28.2	119.7	149	24.0	119.1
16	14.3	162.7	83	28.3	119.7	150	23.7	119.1
17	14.4	163.2	84	28.5	119.7	151	23.5	119.1
18	14.4	163.7	85	28.6	119.6	152	23.3	119.1
19	14.6	164.3	86	28.7	119.6	153	23.0	120.7
20	14.7	165.0	87	28.9	119.6	154	22.8	121.7
21	14.9	165.6	88	29.1	119.5	155	22.6	121.7
22	14.8	165.3	89	29.3	119.6	156	22.5	121.8
23	14.7	164.6	90	29.5	119.6	157	22.2	124.0
24	14.5	163.3	91	29.6	119.6	158	22.0	123.9
25	14.5	161.2	92	29.7	119.6	159	21.8	123.9
26	14.9	157.7	93	29.8	119.6	160	21.7	124.1
27	15.8	152.6	94	29.9	119.6	161	21.5	125.7
28	16.6	146.1	95	30.0	119.7	162	21.1	128.7
29	17.1	140.5	96	30.0	119.8	163	20.9	130.4
30	17.2	135.4	97	30.0	119.8	164	21.1	131.8
31	17.4	131.3	98	30.0	119.9	165	21.4	132.6
32	17.6	128.1	99	29.9	119.9	166	21.0	132.5
33	17.9	125.5	100	29.8	119.9	167	20.3	132.1
34	18.1	123.8	101	29.7	120.0	168	19.9	132.6
35	18.3	123.5	102	29.5	120.0	169	20.0	134.4
36	18.4	123.9	103	29.3	120.0	170	19.9	135.9
37	18.4	124.9	104	29.2	120.0	171	19.7	136.3
38	18.6	125.3	105	29.0	120.1	172	19.4	136.8
39	18.8	125.0	106	29.0	120.0	173	18.9	138.0
40	19.0	124.3	107	29.0	120.1	174	18.8	137.9
41	19.2	123.6	108	29.2	120.2	175	18.6	137.7
42	19.4	122.9	109	29.4	120.3	176	18.5	137.8
43	19.7	122.1	110	29.6	120.3	177	18.1	139.8
44	19.9	122.4	111	29.7	120.3	178	17.8	141.4
45	20.1	122.5	112	29.7	120.3	179	17.4	143.3
46	20.3	122.6	113	29.5	120.3	180	17.0	145.4
47	20.6	122.8	114	29.4	120.3	181	17.1	145.9
48	20.8	122.9	115	29.6	120.3	182	17.3	146.2
49	21.1	123.0	116	29.6	120.3	183	17.4	146.6
50	21.3	123.0	117	29.3	120.3	184	17.6	147.1
51	21.6	123.0	118	29.3	120.3	185	17.8	147.7
52	21.9	120.7	119	29.4	120.3	186	18.3	148.9
53	22.1	121.0	120	29.4	120.3	187	18.8	150.3
54	22.3	121.1	121	29.1	120.2	188	19.5	151.9
55	22.5	121.2	122	29.0	120.2	189	18.7	150.2
56	22.5	121.2	123	29.3	120.3	190	18.7	150.2
57	22.3	121.1	124	29.2	120.3			
58	22.6	121.2	125	28.6	120.2			
59	23.0	121.4	126	28.0	120.1			
60	23.5	121.5	127	28.1	116.9			
61	23.7	121.6	128	28.1	116.7			
62	24.0	121.7	129	28.1	116.7			
63	24.1	121.7	130	28.0	116.7			
64	24.3	121.8	131	27.7	116.8			
65	24.5	121.9	132	27.4	116.8			
66	24.8	121.9	133	27.3	116.8			

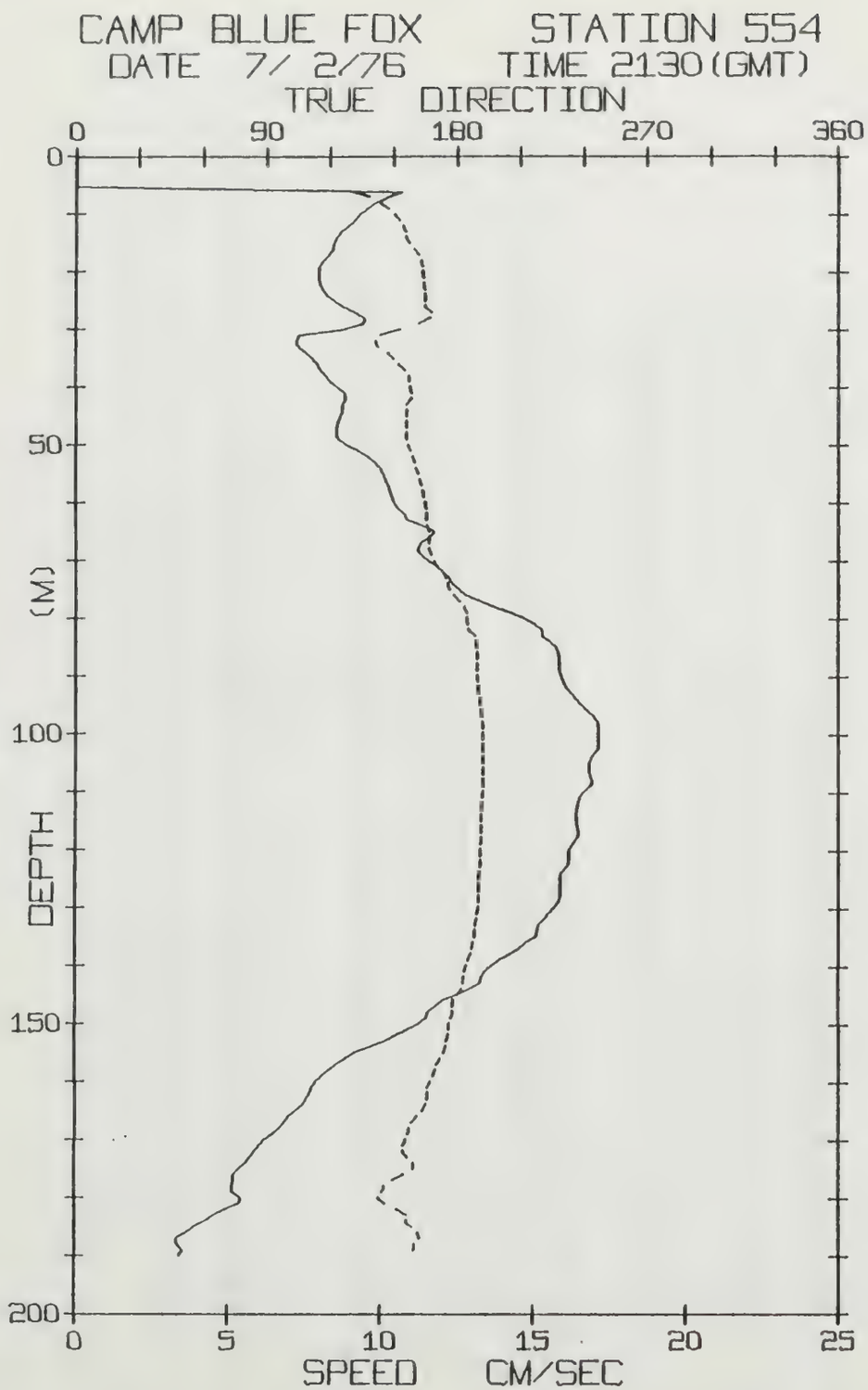
CAMP BLUE FOX STATION 554
DATE 7/ 2/76 TIME 2130(GMT)
TRUE DIRECTION
0 90 180 270 360
DEPTH (M)
0 50 100 150 200
0 5 10 15 20 25
SPEED CM/SEC

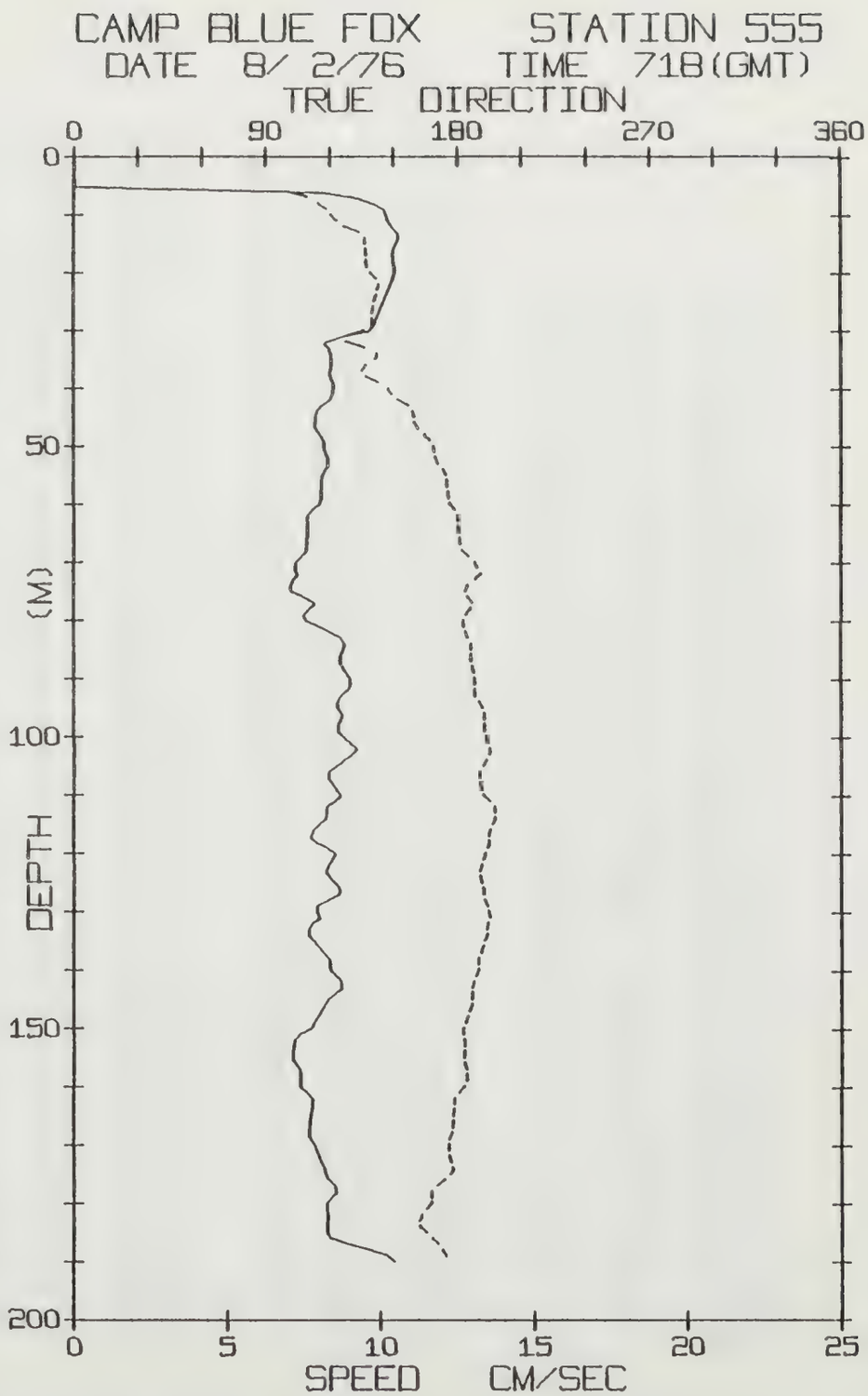
CAMP BLUE FOX STATION 555
DATE 8/ 2/76 TIME 718(GMT)
TRUE DIRECTION
0 90 180 270 360
DEPTH (M)
0 50 100 150 200
0 5 10 15 20 25
SPEED CM/SEC

BLUE FOX STATION 554 (190M.) 7/FEB/76 2130 GMT
LAT= 72.8348N LONG= 137.2197W LTER= 2. LGER= 5.
NIVEL= -4.2 EIVEL= 7.3 NVER= 0. EVER= 1.

DPT	SPD	DRN	DPT	SPD	DRN	DPT	SPD	DRN
0	0.0	999.9	67	11.3	166.6	134	15.1	188.2
1	0.0	999.9	68	11.2	167.4	135	15.1	188.0
2	0.0	999.9	69	11.4	168.4	136	14.7	187.3
3	0.0	999.9	70	11.6	169.6	137	14.5	186.8
4	0.0	999.9	71	11.9	171.1	138	14.2	186.0
5	0.0	999.9	72	12.1	173.8	139	13.9	184.9
6	10.7	129.1	73	12.3	175.3	140	13.6	184.1
7	10.2	138.6	74	12.4	175.9	141	13.4	183.2
8	9.8	144.0	75	12.6	176.9	142	13.3	182.8
9	9.5	147.9	76	12.8	178.8	143	13.2	182.6
10	9.3	150.9	77	13.3	181.4	144	12.9	181.5
11	9.1	153.1	78	13.7	183.7	145	12.5	179.8
12	8.9	155.1	79	14.2	185.1	146	12.0	177.7
13	8.7	156.1	80	14.7	185.3	147	11.8	177.5
14	8.5	156.3	81	15.0	185.5	148	11.5	177.8
15	8.4	157.9	82	15.3	186.2	149	11.5	177.0
16	8.4	160.3	83	15.3	188.9	150	11.3	176.0
17	8.3	162.3	84	15.6	189.5	151	10.9	175.6
18	8.1	163.4	85	15.8	189.9	152	10.5	175.4
19	7.9	164.1	86	15.9	190.1	153	10.2	174.7
20	7.9	164.0	87	15.9	190.0	154	9.7	174.1
21	8.0	164.4	88	15.9	190.1	155	9.1	173.4
22	8.0	164.8	89	15.9	190.0	156	8.8	172.0
23	8.1	165.2	90	16.0	190.1	157	8.5	170.4
24	8.2	165.1	91	16.0	190.3	158	8.3	169.5
25	8.5	165.2	92	16.1	190.4	159	8.1	168.4
26	8.8	165.2	93	16.3	190.8	160	7.9	167.3
27	9.2	168.1	94	16.4	191.1	161	7.7	165.9
28	9.5	166.8	95	16.6	191.5	162	7.7	165.9
29	9.4	161.8	96	16.8	191.9	163	7.6	165.8
30	8.7	153.0	97	17.0	192.3	164	7.5	164.9
31	7.3	143.4	98	17.2	192.6	165	7.2	163.6
32	7.2	141.2	99	17.2	192.6	166	7.0	161.0
33	7.3	143.0	100	17.1	192.6	167	6.8	158.7
34	7.6	147.3	101	17.1	192.6	168	6.7	157.2
35	7.8	150.1	102	17.2	192.8	169	6.5	156.9
36	7.9	152.5	103	17.1	192.6	170	6.2	155.8
37	8.0	155.4	104	16.9	192.2	171	6.0	154.6
38	8.2	157.6	105	16.8	192.1	172	5.9	154.8
39	8.4	157.6	106	16.8	192.1	173	5.7	157.0
40	8.6	158.2	107	16.9	192.3	174	5.6	159.4
41	8.8	158.9	108	16.9	192.3	175	5.4	159.0
42	8.8	158.0	109	16.9	192.2	176	5.2	154.9
43	8.7	155.9	110	16.7	191.8	177	5.2	149.8
44	8.7	156.0	111	16.5	191.5	178	5.1	145.9
45	8.6	156.0	112	16.5	191.4	179	5.2	144.6
46	8.6	156.2	113	16.4	191.3	180	5.4	143.1
47	8.5	156.3	114	16.4	191.4	181	5.4	146.5
48	8.5	156.4	115	16.5	191.4	182	4.9	152.0
49	8.6	156.4	116	16.5	191.5	183	4.5	156.5
50	8.9	157.3	117	16.5	191.6	184	4.3	156.2
51	9.3	158.4	118	16.4	191.4	185	3.9	158.9
52	9.6	159.3	119	16.3	191.1	186	3.6	162.0
53	9.8	160.3	120	16.2	190.8	187	3.3	162.9
54	10.0	161.2	121	16.2	190.8	188	3.4	160.1
55	10.1	162.0	122	16.2	190.8	189	3.5	159.5
56	10.2	162.8	123	16.1	190.6	190	3.4	163.9
57	10.3	163.6	124	15.9	190.3			
58	10.3	164.2	125	15.9	190.2			
59	10.4	164.8	126	15.9	190.2			
60	10.5	165.4	127	15.9	190.2			
61	10.6	165.9	128	15.9	190.2			
62	10.8	165.4	129	15.8	190.0			
63	10.9	165.9	130	15.7	189.6			
64	11.4	166.5	131	15.5	189.2			
65	11.8	167.2	132	15.3	188.8			
66	11.6	166.8	133	15.1	188.4			

BLUE FOX STATION 555 (190M.) 8/FEB/76 718 GMT
LAT= 72.8219N LONG= 137.1713W LTER= 1. LGER= 2.
NIVEL= -4.3 EIVEL= 3.3 NVER= 0. EVER= 0.

DPT	SPD	DRN	DPT	SPD	DRN	DPT	SPD	DRN
0	0.0	999.9	67	7.6	181.7	134	7.7	193.4
1	0.0	999.9	68	7.6	182.5	135	7.8	192.4
2	0.0	999.9	69	7.4	185.3	136	8.0	191.4
3	0.0	999.9	70	7.2	188.2	137	8.1	190.5
4	0.0	999.9	71	7.2	189.7	138	8.3	189.5
5	0.0	999.9	72	7.3	190.8	139	8.3	189.5
6	8.1	100.0	73	7.1	187.9	140	8.4	189.4
7	9.3	109.6	74	7.0	184.6	141	8.6	188.3
8	9.8	114.7	75	7.1	183.1	142	8.7	187.2
9	10.1	118.6	76	7.5	184.8	143	8.7	186.5
10	10.2	120.9	77	7.9	187.3	144	8.5	186.7
11	10.3	123.3	78	7.6	185.7	145	8.3	186.8
12	10.4	127.0	79	7.5	183.5	146	8.1	186.2
13	10.6	133.9	80	7.6	182.3	147	8.0	185.2
14	10.5	136.5	81	8.0	183.0	148	7.9	184.3
15	10.5	136.9	82	8.4	184.0	149	7.8	183.3
16	10.4	137.2	83	8.7	184.9	150	7.7	182.3
17	10.4	137.4	84	8.8	186.2	151	7.4	183.0
18	10.4	137.7	85	8.7	186.5	152	7.2	183.4
19	10.5	138.0	86	8.6	186.5	153	7.1	183.0
20	10.4	139.2	87	8.7	186.6	154	7.1	182.6
21	10.4	141.9	88	8.8	187.2	155	7.1	182.5
22	10.3	143.2	89	8.9	187.8	156	7.2	183.5
23	10.2	142.3	90	9.0	188.4	157	7.4	184.6
24	10.1	141.4	91	9.0	188.3	158	7.4	184.5
25	10.1	140.6	92	8.9	187.8	159	7.3	184.0
26	10.0	140.0	93	8.7	188.4	160	7.4	182.7
27	9.9	139.8	94	8.5	190.3	161	7.6	180.5
28	9.8	139.7	95	8.6	192.0	162	7.8	178.3
29	9.7	139.6	96	8.8	192.8	163	7.7	177.9
30	9.6	135.8	97	8.7	192.6	164	7.7	177.7
31	8.7	127.8	98	8.6	192.2	165	7.7	177.5
32	8.2	128.0	99	8.6	192.4	166	7.6	177.3
33	8.3	136.6	100	8.8	193.5	167	7.6	177.2
34	8.4	142.2	101	9.0	194.5	168	7.6	176.8
35	8.4	141.2	102	9.2	195.4	169	7.7	175.8
36	8.4	137.0	103	9.1	194.5	170	7.8	175.5
37	8.3	135.0	104	8.8	193.1	171	7.9	176.1
38	8.4	137.3	105	8.5	191.7	172	8.0	176.7
39	8.5	143.1	106	8.3	190.2	173	8.1	177.3
40	8.4	147.4	107	8.3	190.3	174	8.2	177.9
41	8.4	149.2	108	8.4	191.0	175	8.2	176.4
42	8.3	152.1	109	8.6	191.7	176	8.3	173.8
43	8.0	157.1	110	8.7	192.4	177	8.5	170.3
44	7.9	159.3	111	8.5	195.2	178	8.6	167.7
45	7.8	159.9	112	8.2	197.5	179	8.4	167.7
46	7.8	160.2	113	8.2	197.5	180	8.2	167.6
47	7.9	161.8	114	8.2	197.3	181	8.3	165.2
48	8.1	164.4	115	8.0	196.1	182	8.3	162.9
49	8.2	167.4	116	7.8	194.8	183	8.2	161.7
50	8.1	169.1	117	7.7	194.3	184	8.3	162.6
51	8.2	169.6	118	7.9	194.8	185	8.3	165.9
52	8.3	170.1	119	8.2	193.7	186	8.3	168.4
53	8.3	171.3	120	8.5	192.6	187	8.9	171.1
54	8.2	173.6	121	8.4	191.7	188	9.6	173.3
55	8.1	175.1	122	8.3	190.8	189	10.2	175.0
56	8.1	175.4	123	8.2	190.2	190	10.4	175.2
57	8.0	175.7	124	8.4	190.9			
58	8.0	176.0	125	8.5	191.7			
59	8.0	176.2	126	8.7	192.4			
60	8.0	176.9	127	8.6	191.9			
61	7.7	179.1	128	8.3	193.1			
62	7.6	180.5	129	7.9	194.4			
63	7.6	180.7	130	7.9	194.9			
64	7.6	181.0	131	8.0	195.8			
65	7.6	181.2	132	7.7	194.0			
66	7.6	181.4	133	7.6	193.4			

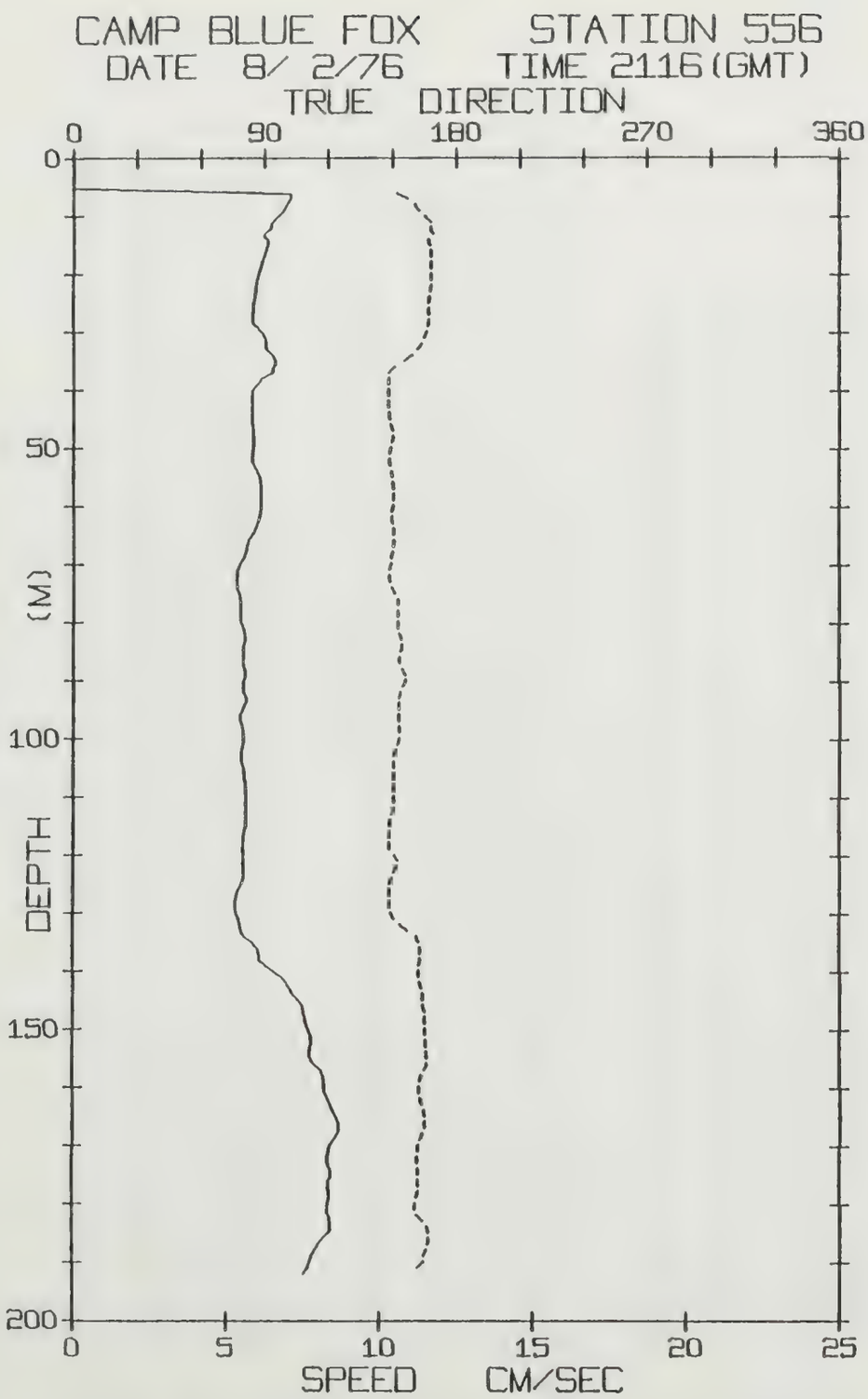
CAMP BLUE FOX STATION 556
DATE 8/ 2/76 TIME 2116(GMT)
TRUE DIRECTION
0 90 180 270 360
DEPTH (M)
0 50 100 150 200
0 5 10 15 20 25
SPEED CM/SEC

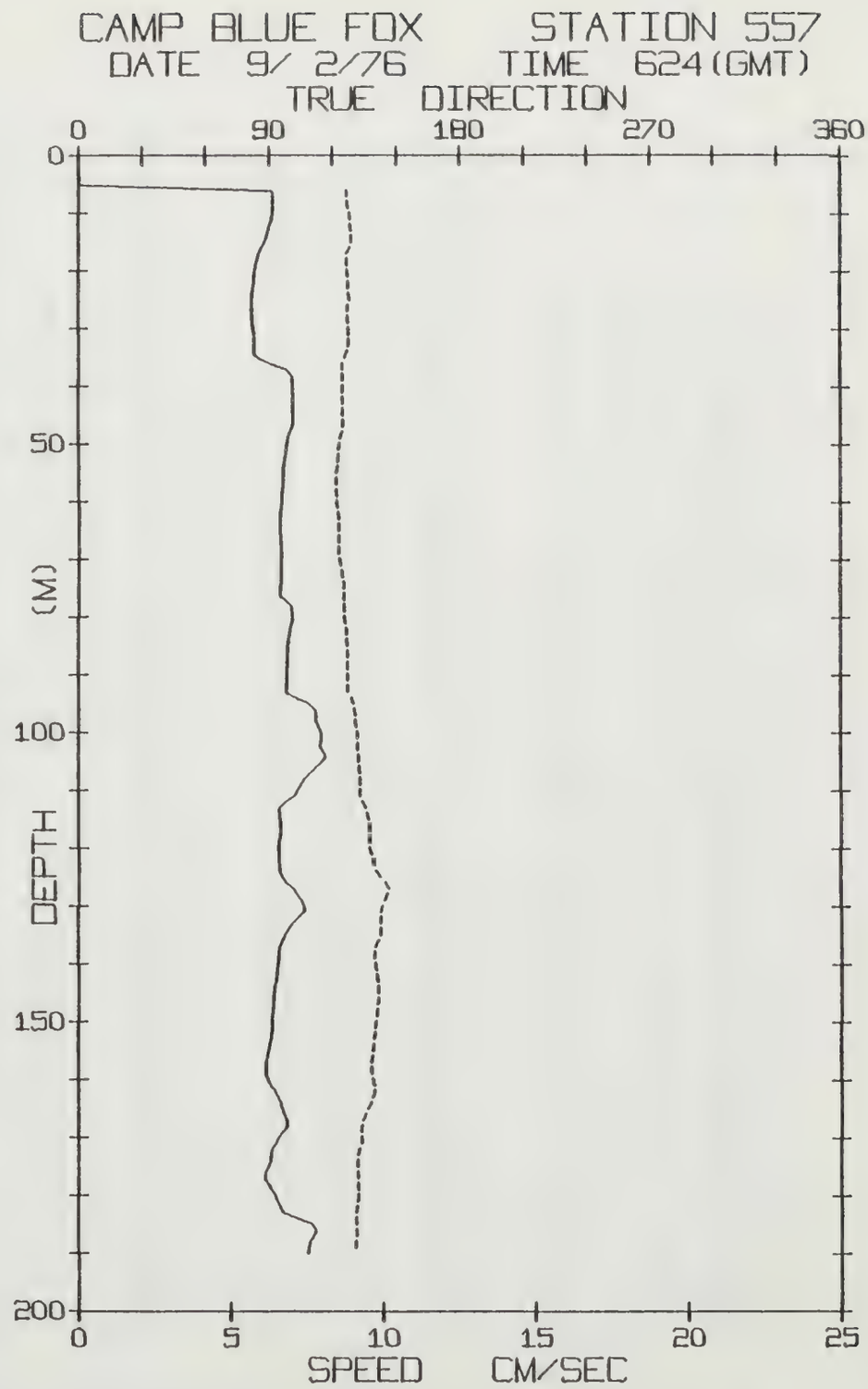
CAMP BLUE FOX STATION 557
DATE 9/ 2/76 TIME 624(GMT)
TRUE DIRECTION
0 90 180 270 360
DEPTH (M)
0 50 100 150 200
0 5 10 15 20 25
SPEED CM/SEC

BLUE FOX STATION 556 (192M.) 8/FEB/76 2116 GMT
LAT= 72.8024N LONG= 137.0795W LTER= 9. LGER= 26.
NIVEL= -3.4 EIVEL= 5.4 NVER= 0. EVER= 1.

DPT	SPD	DRN	DPT	SPD	DRN	DPT	SPD	DRN
0	0.0	999.9	67	5.7	150.3	134	5.6	161.5
1	0.0	999.9	68	5.6	149.9	135	5.9	162.7
2	0.0	999.9	69	5.6	149.5	136	6.0	163.4
3	0.0	999.9	70	5.4	149.2	137	6.1	163.0
4	0.0	999.9	71	5.4	148.5	138	6.1	162.8
5	0.0	999.9	72	5.3	148.7	139	6.3	162.2
6	7.1	152.0	73	5.4	149.5	140	6.5	162.6
7	7.0	157.4	74	5.4	150.5	141	6.8	162.9
8	6.9	160.8	75	5.5	151.9	142	7.0	163.5
9	6.8	162.7	76	5.5	153.1	143	7.1	164.2
10	6.6	165.7	77	5.5	153.2	144	7.2	164.7
11	6.5	168.3	78	5.5	153.0	145	7.4	164.8
12	6.4	167.9	79	5.5	152.7	146	7.5	164.9
13	6.2	169.5	80	5.5	152.5	147	7.6	165.6
14	6.4	167.1	81	5.6	153.1	148	7.6	165.7
15	6.3	167.8	82	5.6	154.2	149	7.7	165.7
16	6.2	168.5	83	5.6	155.0	150	7.7	165.7
17	6.2	168.4	84	5.5	154.6	151	7.8	165.7
18	6.1	168.3	85	5.6	153.8	152	7.8	166.0
19	6.1	168.4	86	5.6	153.2	153	7.7	166.1
20	6.0	168.3	87	5.6	154.1	154	7.7	166.4
21	6.0	168.2	88	5.6	155.3	155	7.8	166.8
22	5.9	167.9	89	5.6	156.5	156	7.9	166.7
23	5.9	167.4	90	5.5	156.0	157	8.1	164.6
24	5.9	167.0	91	5.5	154.9	158	8.2	163.4
25	5.9	166.8	92	5.6	153.7	159	8.2	162.6
26	5.9	167.1	93	5.7	153.0	160	8.2	162.4
27	5.8	167.3	94	5.6	153.1	161	8.3	163.0
28	5.8	166.9	95	5.5	153.0	162	8.4	163.8
29	6.0	166.3	96	5.4	152.8	163	8.4	164.5
30	6.2	165.6	97	5.5	153.3	164	8.5	165.2
31	6.3	164.7	98	5.6	153.7	165	8.6	165.9
32	6.3	163.3	99	5.6	153.8	166	8.7	165.8
33	6.4	161.8	100	5.5	153.1	167	8.7	165.2
34	6.6	159.0	101	5.5	152.3	168	8.6	163.9
35	6.6	155.5	102	5.5	151.5	169	8.5	162.8
36	6.5	151.0	103	5.5	150.6	170	8.4	162.0
37	6.5	148.3	104	5.5	150.8	171	8.3	161.8
38	6.1	147.8	105	5.6	150.9	172	8.3	161.6
39	6.0	148.3	106	5.6	150.9	173	8.3	162.2
40	5.8	148.4	107	5.6	150.9	174	8.4	162.4
41	5.8	148.5	108	5.7	150.9	175	8.4	162.3
42	5.8	148.7	109	5.7	151.0	176	8.3	162.4
43	5.9	148.8	110	5.7	151.0	177	8.4	162.3
44	5.9	148.9	111	5.7	151.1	178	8.4	161.8
45	5.9	149.2	112	5.7	151.1	179	8.3	161.0
46	5.9	149.9	113	5.6	149.4	180	8.3	160.4
47	5.9	150.7	114	5.6	148.8	181	8.3	160.4
48	5.9	150.3	115	5.6	148.7	182	8.4	162.3
49	5.9	149.7	116	5.6	148.5	183	8.4	164.4
50	5.9	149.1	117	5.5	148.3	184	8.4	166.8
51	5.8	148.5	118	5.6	148.4	185	8.4	167.6
52	5.9	148.8	119	5.6	148.9	186	8.2	167.2
53	5.9	149.4	120	5.6	151.1	187	8.0	166.5
54	6.0	150.0	121	5.6	152.9	188	7.9	165.6
55	6.1	150.5	122	5.6	151.7	189	7.8	164.7
56	6.2	150.8	123	5.6	150.5	190	7.7	164.4
57	6.2	151.0	124	5.5	149.3	191	7.7	161.7
58	6.2	150.7	125	5.5	148.5	192	7.5	161.0
59	6.2	150.4	126	5.4	148.4			
60	6.1	150.2	127	5.3	148.5			
61	6.1	149.7	128	5.3	148.5			
62	6.1	150.1	129	5.3	148.7			
63	6.0	150.8	130	5.4	149.8			
64	5.9	151.3	131	5.4	151.2			
65	5.8	150.7	132	5.5	153.6			
66	5.7	150.7	133	5.5	157.3			

BLUE FOX STATION 557 (190M.) 9/FEB/76 624 GMT
LAT= 72.7926N LONG= 137.0147W LTER= 1. LGER= 2.
NIVEL= -3.3 EIVEL= 5.6 NVER= 0. EVER= 0.

DPT	SPD	DRN	DPT	SPD	DRN	DPT	SPD	DRN
0	0.0	999.9	67	6.7	122.7	134	6.9	142.9
1	0.0	999.9	68	6.7	123.0	135	6.7	142.5
2	0.0	999.9	69	6.7	123.3	136	6.7	141.2
3	0.0	999.9	70	6.7	123.6	137	6.6	139.7
4	0.0	999.9	71	6.6	124.2	138	6.5	139.3
5	0.0	999.9	72	6.6	124.7	139	6.5	139.6
6	6.4	126.4	73	6.6	125.1	140	6.5	140.3
7	6.4	126.8	74	6.6	125.6	141	6.5	140.9
8	6.4	127.2	75	6.6	125.5	142	6.5	141.4
9	6.4	127.7	76	6.6	125.1	143	6.4	141.8
10	6.3	128.3	77	6.8	124.9	144	6.4	141.8
11	6.3	128.6	78	7.0	125.4	145	6.4	141.5
12	6.2	128.7	79	7.0	125.7	146	6.4	141.2
13	6.2	129.0	80	7.0	125.8	147	6.4	141.0
14	6.1	128.9	81	7.0	126.2	148	6.3	140.7
15	6.1	128.5	82	6.9	126.7	149	6.3	140.4
16	6.0	127.6	83	6.9	126.7	150	6.3	139.9
17	5.9	126.2	84	6.9	126.9	151	6.3	139.6
18	5.8	126.6	85	6.8	127.0	152	6.3	139.5
19	5.8	127.0	86	6.8	127.0	153	6.3	139.2
20	5.8	127.2	87	6.8	127.0	154	6.2	138.8
21	5.7	127.3	88	6.8	127.0	155	6.2	138.6
22	5.7	127.4	89	6.8	127.0	156	6.1	138.3
23	5.7	127.5	90	6.8	127.1	157	6.1	138.0
24	5.7	127.9	91	6.8	127.1	158	6.1	138.2
25	5.7	128.2	92	6.8	127.2	159	6.1	138.7
26	5.7	126.8	93	6.8	127.2	160	6.2	139.3
27	5.7	126.8	94	7.1	129.0	161	6.3	140.0
28	5.7	127.1	95	7.6	129.7	162	6.5	139.4
29	5.7	127.5	96	7.8	130.5	163	6.6	138.6
30	5.8	127.7	97	7.8	130.7	164	6.7	137.7
31	5.8	127.6	98	7.8	130.9	165	6.7	136.4
32	5.8	127.5	99	7.9	131.4	166	6.8	135.3
33	5.8	127.0	100	8.0	131.9	167	6.8	134.1
34	5.8	126.2	101	7.9	131.6	168	6.8	133.5
35	5.9	125.4	102	7.9	131.4	169	6.7	133.6
36	6.3	124.2	103	8.0	131.9	170	6.5	133.7
37	6.9	124.5	104	8.1	132.4	171	6.5	133.4
38	7.0	124.9	105	8.0	132.4	172	6.3	132.3
39	7.0	124.9	106	7.8	132.8	173	6.3	131.6
40	7.0	124.7	107	7.6	133.0	174	6.3	131.5
41	7.1	124.7	108	7.4	133.2	175	6.2	131.7
42	7.1	124.7	109	7.3	133.0	176	6.1	132.1
43	7.1	124.7	110	7.2	132.6	177	6.1	132.2
44	7.1	124.8	111	7.0	132.5	178	6.2	132.3
45	7.1	124.9	112	6.8	134.4	179	6.4	132.5
46	7.1	125.0	113	6.6	136.0	180	6.5	132.1
47	7.0	124.5	114	6.6	136.6	181	6.6	131.6
48	6.9	123.9	115	6.6	137.2	182	6.6	131.0
49	6.8	123.1	116	6.6	137.4	183	6.7	130.4
50	6.8	122.6	117	6.6	137.4	184	7.2	131.1
51	6.8	122.4	118	6.6	137.5	185	7.7	131.6
52	6.8	122.1	119	6.6	137.5	186	7.8	131.7
53	6.7	121.9	120	6.5	137.8	187	7.7	130.9
54	6.7	121.6	121	6.6	138.6	188	7.6	130.2
55	6.7	121.3	122	6.6	139.4	189	7.5	130.1
56	6.7	121.3	123	6.6	140.1	190	7.5	130.2
57	6.7	121.7	124	6.6	140.9			
58	6.7	122.0	125	6.7	142.8			
59	6.7	122.1	126	6.8	145.1			
60	6.7	122.2	127	7.1	146.6			
61	6.6	122.6	128	7.2	145.4			
62	6.6	123.0	129	7.3	144.2			
63	6.6	123.2	130	7.4	142.8			
64	6.6	123.2	131	7.4	142.3			
65	6.6	123.2	132	7.2	142.6			
66	6.7	122.8	133	7.0	142.8			

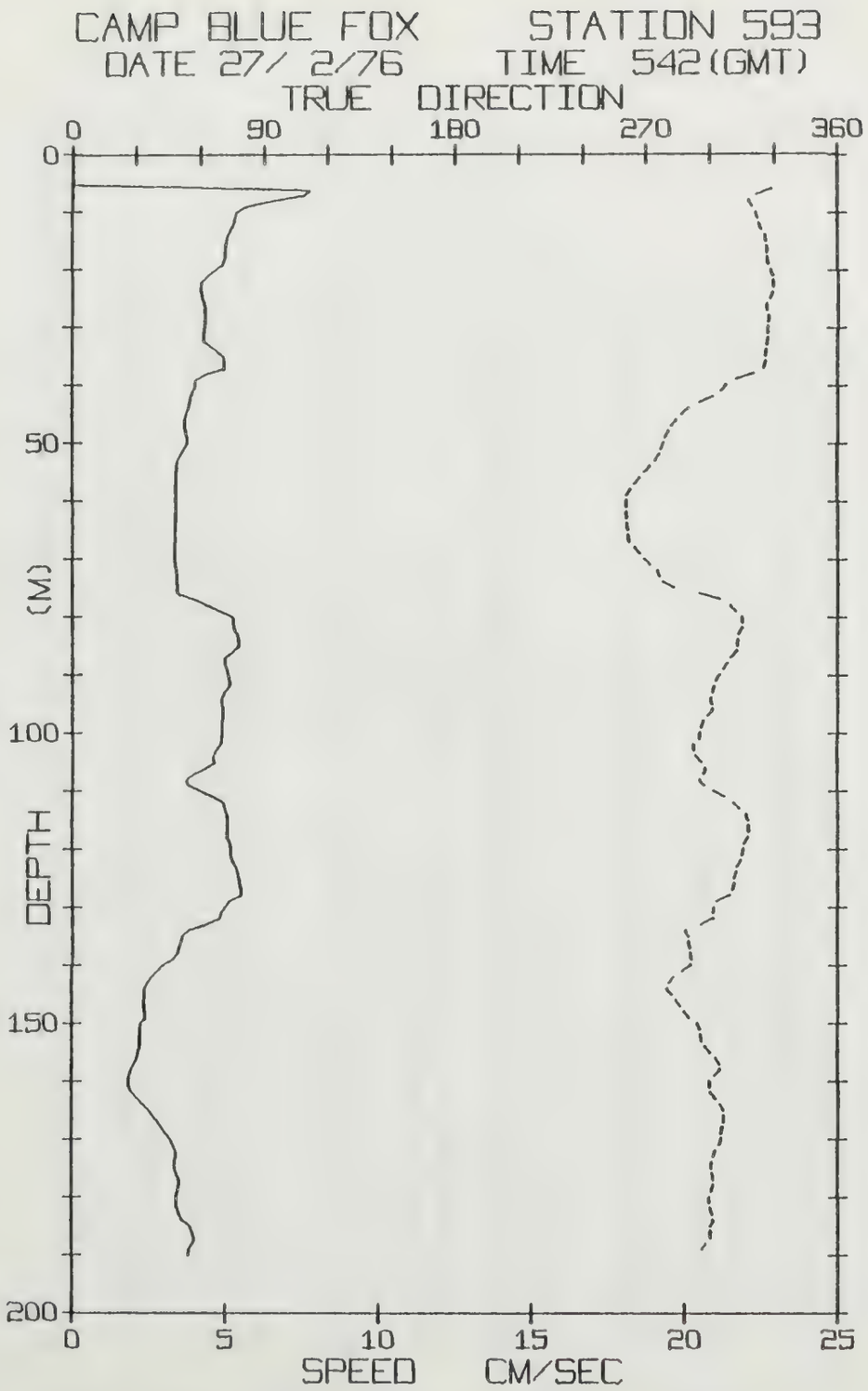
CAMP BLUE FOX STATION 593
DATE 27/ 2/76 TIME 542(GMT)
TRUE DIRECTION
0 90 180 270 360
DEPTH (M)
0 50 100 150 200
0 5 10 15 20 25
SPEED CM/SEC

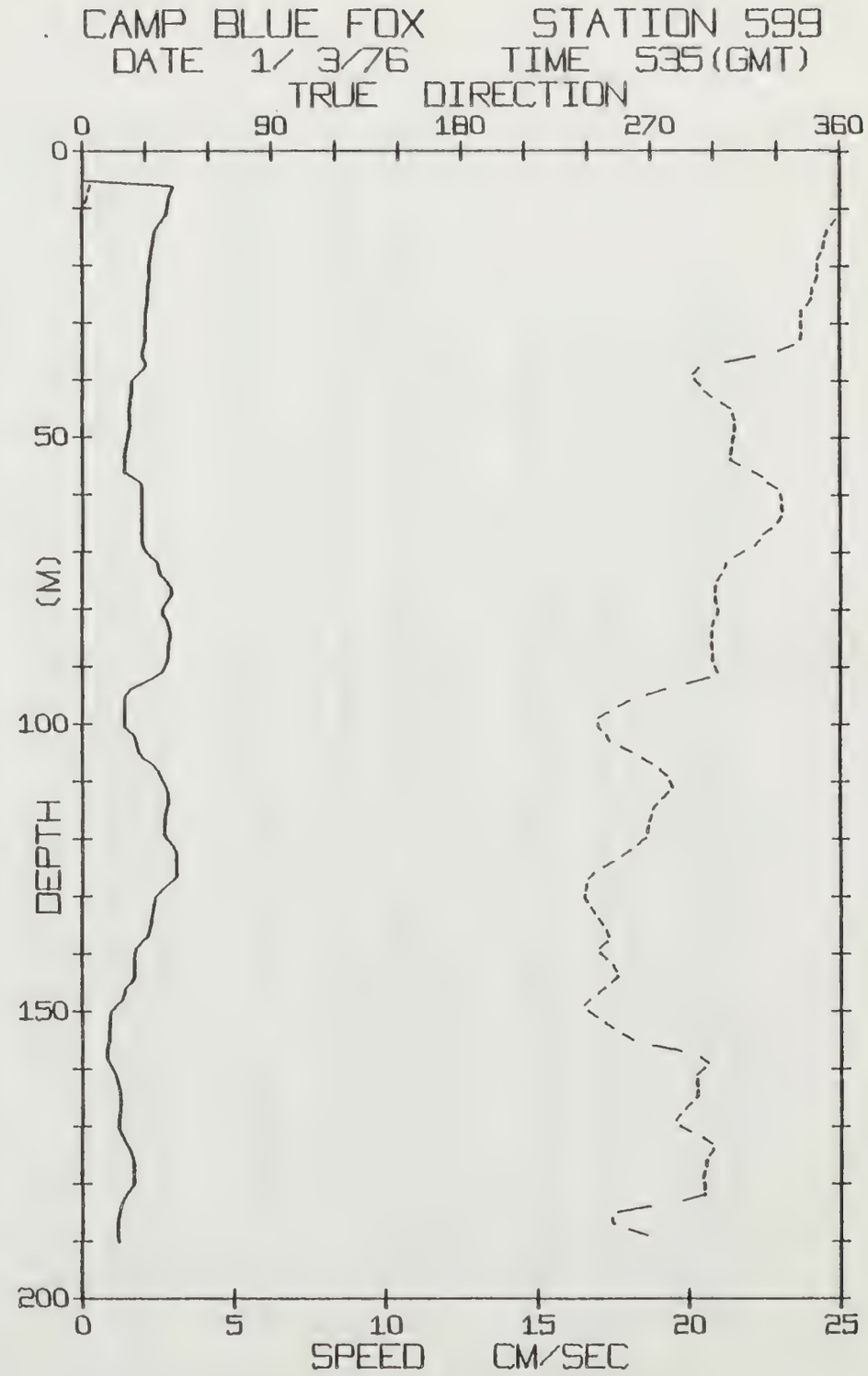
CAMP BLUE FOX STATION 599
DATE 1/ 3/76 TIME 535(GMT)
TRUE DIRECTION
0 90 180 270 360
DEPTH (M)
0 50 100 150 200
0 5 10 15 20 25
SPEED CM/SEC

BLUE FOX STATION 593 (190M.) 27/FEB/76 542 GMT
LAT= 72.7898N LONG= 136.9739W LTER= 0. LGER= 0.
NIVEL= 6.5 EIVEL= -4.1 NVER= 0. EVER= 0.

DPT	SPD	DRN	DPT	SPD	DRN	DPT	SPD	DRN
0	0.0	999.9	67	3.3	262.6	134	3.8	288.4
1	0.0	999.9	68	3.3	264.9	135	3.6	290.0
2	0.0	999.9	69	3.3	267.3	136	3.5	290.3
3	0.0	999.9	70	3.4	269.5	137	3.5	290.9
4	0.0	999.9	71	3.4	272.2	138	3.4	291.0
5	0.0	999.9	72	3.4	275.5	139	3.3	291.5
6	7.8	328.8	73	3.4	276.8	140	2.9	290.5
7	7.5	321.7	74	3.4	278.3	141	2.7	286.6
8	6.4	318.5	75	3.4	283.5	142	2.6	282.7
9	5.6	320.1	76	3.5	295.2	143	2.4	280.7
10	5.3	321.8	77	4.0	305.1	144	2.3	279.4
11	5.3	322.6	78	4.4	309.7	145	2.3	282.1
12	5.2	323.4	79	4.9	312.6	146	2.3	284.2
13	5.1	324.4	80	5.3	315.4	147	2.4	286.3
14	5.0	326.1	81	5.3	315.2	148	2.4	288.0
15	5.0	326.8	82	5.3	314.7	149	2.4	290.2
16	5.0	327.0	83	5.4	313.2	150	2.2	294.0
17	5.0	326.7	84	5.5	312.7	151	2.2	295.5
18	4.9	327.2	85	5.4	313.2	152	2.2	295.8
19	4.9	327.8	86	5.2	312.4	153	2.2	296.1
20	4.6	328.9	87	5.0	309.9	154	2.2	297.6
21	4.4	329.8	88	5.0	308.1	155	2.1	300.2
22	4.2	330.3	89	5.1	306.2	156	2.1	302.9
23	4.2	329.6	90	5.1	304.5	157	2.0	304.7
24	4.2	328.9	91	5.2	302.5	158	1.9	304.6
25	4.3	328.2	92	5.1	301.6	159	1.8	301.8
26	4.3	326.7	93	4.9	300.9	160	1.8	299.4
27	4.3	327.0	94	4.8	299.9	161	1.9	299.3
28	4.3	328.1	95	4.9	301.3	162	2.0	300.4
29	4.3	327.1	96	4.9	301.2	163	2.2	302.8
30	4.3	326.9	97	4.9	298.7	164	2.3	305.1
31	4.2	327.0	98	4.9	296.5	165	2.5	306.6
32	4.2	327.0	99	4.9	295.7	166	2.7	306.1
33	4.5	326.5	100	4.9	294.9	167	2.8	305.9
34	4.7	326.1	101	4.8	294.5	168	3.0	305.3
35	4.9	325.7	102	4.8	292.3	169	3.1	304.8
36	5.0	325.7	103	4.7	292.4	170	3.2	304.8
37	5.0	325.0	104	4.6	293.7	171	3.3	303.9
38	4.3	320.3	105	4.7	296.1	172	3.4	302.2
39	4.0	312.1	106	4.4	298.0	173	3.4	301.1
40	4.0	307.3	107	4.0	296.7	174	3.3	299.9
41	3.9	305.1	108	3.7	294.7	175	3.4	300.7
42	3.8	300.8	109	3.8	297.2	176	3.4	301.3
43	3.8	295.0	110	4.2	302.0	177	3.5	302.0
44	3.7	289.7	111	4.6	306.9	178	3.5	300.8
45	3.7	286.5	112	5.0	311.0	179	3.4	299.9
46	3.6	284.0	113	5.0	314.2	180	3.4	298.9
47	3.7	281.7	114	5.1	316.9	181	3.4	299.3
48	3.7	280.1	115	5.1	318.2	182	3.5	300.1
49	3.8	278.5	116	5.1	318.7	183	3.5	301.0
50	3.7	277.5	117	5.1	318.5	184	3.6	301.4
51	3.6	276.7	118	5.1	317.6	185	3.9	299.7
52	3.5	275.5	119	5.2	315.9	186	3.9	300.4
53	3.4	273.8	120	5.2	315.2	187	4.0	300.3
54	3.4	271.5	121	5.2	315.0	188	3.9	297.9
55	3.3	269.1	122	5.3	314.1	189	3.8	295.8
56	3.3	266.7	123	5.4	312.5	190	3.8	295.6
57	3.3	264.4	124	5.4	311.8			
58	3.3	262.3	125	5.5	311.3			
59	3.4	260.4	126	5.5	310.8			
60	3.4	260.2	127	5.6	310.5			
61	3.4	260.4	128	5.5	308.8			
62	3.4	260.7	129	5.1	303.1			
63	3.3	261.0	130	5.0	301.6			
64	3.3	261.3	131	4.8	300.9			
65	3.3	261.6	132	4.8	301.1			
66	3.3	261.9	133	4.3	295.7			

BLUE FOX STATION 599 (190M.) 1/MAR/76 535 GMT
LAT= 72.8291N LONG= 137.0299W LTER= 1. LGER= 1.
NIVEL= 4.0 EIVEL= -2.3 NVER= 0. EVER= 0.

DPT	SPD	DRN	DPT	SPD	DRN	DPT	SPD	DRN
0	0.0	999.9	67	2.0	323.2	134	2.2	245.3
1	0.0	999.9	68	2.0	321.2	135	2.2	247.3
2	0.0	999.9	69	2.0	319.1	136	2.2	248.9
3	0.0	999.9	70	2.1	314.1	137	2.1	250.3
4	0.0	999.9	71	2.3	309.3	138	1.9	248.6
5	0.0	999.9	72	2.5	305.8	139	1.8	245.5
6	3.0	3.3	73	2.6	304.7	140	1.7	246.0
7	2.9	2.5	74	2.6	303.4	141	1.7	249.0
8	2.8	1.7	75	2.8	301.3	142	1.7	252.0
9	2.8	1.2	76	2.9	300.3	143	1.7	253.5
10	2.8	0.4	77	3.0	300.1	144	1.7	253.9
11	2.7	359.6	78	2.9	300.5	145	1.6	251.1
12	2.6	358.0	79	2.7	301.2	146	1.4	247.6
13	2.5	356.1	80	2.6	302.0	147	1.4	244.3
14	2.4	353.9	81	2.7	301.0	148	1.3	240.5
15	2.3	352.8	82	2.8	299.3	149	1.1	237.8
16	2.3	352.4	83	2.9	298.8	150	0.9	239.9
17	2.3	351.7	84	2.9	298.3	151	0.9	243.8
18	2.2	350.5	85	2.9	298.7	152	0.9	248.0
19	2.2	349.3	86	2.8	299.1	153	0.9	252.0
20	2.2	349.1	87	2.8	299.3	154	0.9	256.5
21	2.2	349.1	88	2.8	299.4	155	0.9	261.3
22	2.2	349.1	89	2.8	299.5	156	0.8	270.8
23	2.2	348.1	90	2.7	300.6	157	0.8	284.2
24	2.1	346.8	91	2.6	301.9	158	0.9	293.4
25	2.1	346.4	92	2.3	297.1	159	0.9	297.0
26	2.1	346.1	93	2.0	287.3	160	1.1	294.7
27	2.1	344.3	94	1.6	276.4	161	1.1	291.7
28	2.1	341.5	95	1.4	267.7	162	1.2	291.8
29	2.1	341.5	96	1.4	259.5	163	1.2	292.2
30	2.1	341.4	97	1.4	254.5	164	1.3	292.4
31	2.1	341.3	98	1.4	249.5	165	1.3	291.1
32	2.0	341.3	99	1.4	244.5	166	1.3	288.6
33	2.0	340.8	100	1.4	244.2	167	1.2	285.9
34	2.0	338.0	101	1.5	246.1	168	1.2	283.2
35	2.0	331.0	102	1.7	249.0	169	1.2	281.3
36	2.0	319.5	103	1.8	250.4	170	1.2	283.2
37	2.1	305.3	104	1.8	255.6	171	1.3	288.6
38	2.0	292.7	105	1.9	260.7	172	1.4	294.5
39	1.8	290.3	106	2.1	265.7	173	1.5	298.5
40	1.6	291.2	107	2.3	270.2	174	1.6	299.5
41	1.6	294.0	108	2.5	273.9	175	1.7	297.5
42	1.6	295.8	109	2.6	277.1	176	1.7	295.9
43	1.6	299.0	110	2.7	279.0	177	1.7	295.6
44	1.5	303.4	111	2.8	280.3	178	1.7	294.7
45	1.5	307.9	112	2.8	277.7	179	1.7	294.4
46	1.5	309.3	113	2.8	275.1	180	1.7	295.4
47	1.6	310.1	114	2.8	272.3	181	1.6	294.9
48	1.5	309.7	115	2.7	270.2	182	1.4	294.7
49	1.5	309.4	116	2.7	269.5	183	1.3	284.9
50	1.5	308.9	117	2.7	268.7	184	1.3	269.2
51	1.4	308.4	118	2.7	268.1	185	1.2	253.7
52	1.4	308.1	119	2.7	267.5	186	1.2	251.0
53	1.4	307.7	120	2.8	266.5	187	1.2	252.5
54	1.4	308.0	121	3.0	263.5	188	1.2	259.1
55	1.4	312.6	122	3.1	260.2	189	1.2	267.7
56	1.4	318.3	123	3.1	256.1	190	1.2	272.9
57	1.7	323.1	124	3.1	252.0			
58	2.0	325.7	125	3.1	247.2			
59	2.0	330.1	126	3.1	242.2			
60	2.0	332.0	127	3.0	240.0			
61	2.0	332.6	128	2.8	239.0			
62	2.0	332.7	129	2.6	238.3			
63	2.0	332.7	130	2.4	238.0			
64	2.0	331.6	131	2.4	239.6			
65	2.0	330.1	132	2.3	241.4			
66	2.0	327.2	133	2.3	243.3			

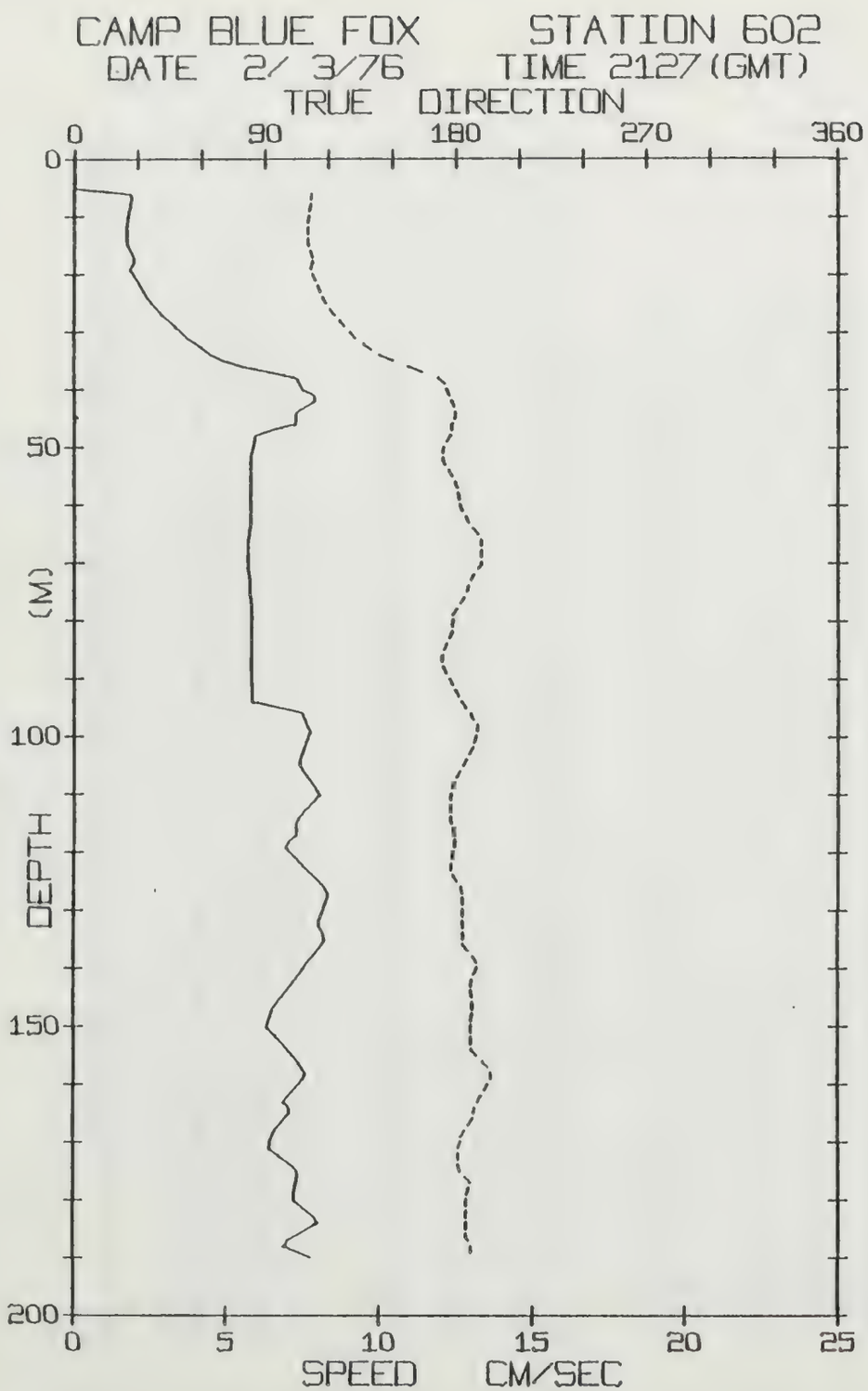
CAMP BLUE FOX STATION 602
DATE 2/ 3/76 TIME 2127(GMT)
TRUE DIRECTION
0 90 180 270 360
DEPTH (M)
0 50 100 150 200
0 5 10 15 20 25
SPEED CM/SEC

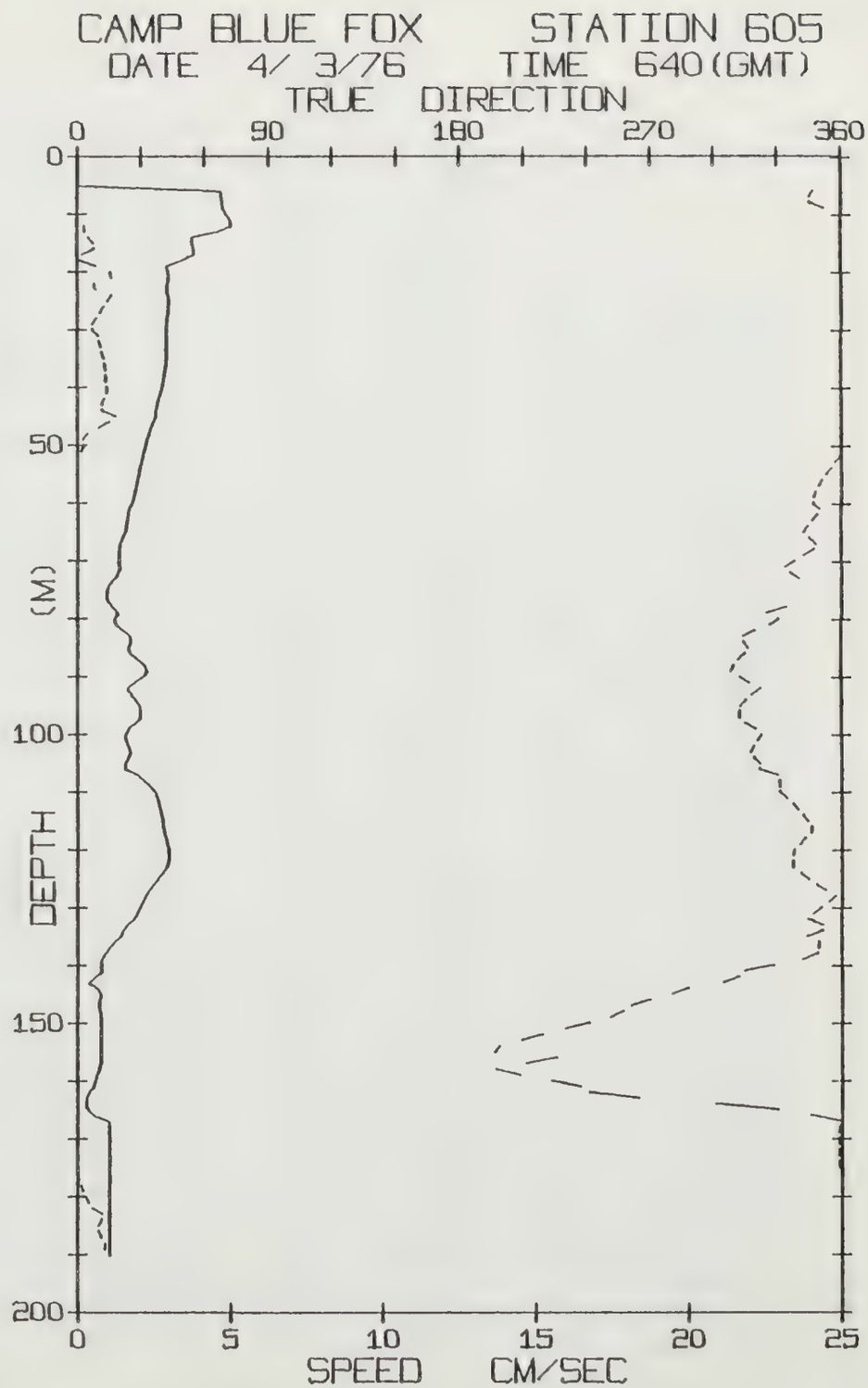
CAMP BLUE FOX STATION 605
DATE 4/ 3/76 TIME 640(GMT)
TRUE DIRECTION
0 90 180 270 360
DEPTH (M)
0 50 100 150 200
0 5 10 15 20 25
SPEED CM/SEC

BLUE FOX STATION 602 (190M.) 2/MAR/76 2127 GMT
LAT= 72.8246N LONG= 137.0099W LTER= 0. LGER= 1.
NIVEL= -2.9 EIVEL= -0.1 NVER= 0. EVER= 0.

DPT	SPD	DRN	DPT	SPD	DRN	DPT	SPD	DRN
0	0.0	999.9	67	5.7	192.5	134	8.2	183.6
1	0.0	999.9	68	5.7	192.5	135	8.2	183.6
2	0.0	999.9	69	5.7	192.5	136	8.1	183.7
3	0.0	999.9	70	5.7	192.5	137	8.0	186.1
4	0.0	999.9	71	5.7	190.6	138	7.8	188.4
5	0.0	999.9	72	5.8	188.6	139	7.6	190.3
6	1.9	111.9	73	5.8	186.7	140	7.5	189.6
7	1.8	111.5	74	5.8	185.6	141	7.4	188.3
8	1.8	111.0	75	5.8	184.9	142	7.2	187.1
9	1.8	110.7	76	5.8	183.8	143	7.1	186.7
10	1.7	110.3	77	5.8	182.0	144	6.9	187.5
11	1.7	110.1	78	5.8	180.3	145	6.8	188.2
12	1.7	110.0	79	5.8	178.5	146	6.6	188.1
13	1.7	110.1	80	5.8	178.3	147	6.5	187.5
14	1.7	110.4	81	5.8	178.1	148	6.4	186.9
15	1.8	110.9	82	5.8	177.9	149	6.4	186.8
16	1.9	111.8	83	5.8	176.8	150	6.3	186.7
17	2.0	112.8	84	5.8	175.6	151	6.5	186.7
18	1.9	112.1	85	5.8	174.4	152	6.7	186.7
19	1.8	111.1	86	5.8	173.3	153	6.8	186.7
20	2.0	112.8	87	5.8	173.8	154	7.0	187.6
21	2.1	114.0	88	5.8	174.6	155	7.2	190.1
22	2.2	115.2	89	5.8	176.0	156	7.3	192.6
23	2.3	116.3	90	5.8	177.5	157	7.5	195.2
24	2.4	117.5	91	5.8	178.9	158	7.6	196.8
25	2.6	119.1	92	5.8	180.3	159	7.5	196.6
26	2.7	120.9	93	5.9	181.8	160	7.3	194.9
27	2.9	122.8	94	5.9	183.2	161	7.2	193.3
28	3.1	125.2	95	6.7	185.0	162	7.0	191.7
29	3.3	127.7	96	7.5	187.0	163	6.8	190.1
30	3.5	130.1	97	7.6	188.7	164	7.1	188.8
31	3.7	132.5	98	7.7	190.6	165	7.0	188.1
32	4.0	136.1	99	7.7	190.2	166	6.9	187.4
33	4.3	139.8	100	7.7	189.4	167	6.7	185.7
34	4.5	143.6	101	7.6	188.6	168	6.6	183.8
35	4.9	150.5	102	7.5	187.7	169	6.5	182.3
36	5.5	157.6	103	7.4	186.1	170	6.4	181.6
37	6.5	164.3	104	7.4	184.7	171	6.4	180.8
38	7.3	171.6	105	7.4	183.3	172	6.6	181.0
39	7.4	174.8	106	7.6	181.8	173	6.9	181.1
40	7.5	176.0	107	7.7	180.3	174	7.1	181.3
41	7.9	177.1	108	7.8	178.8	175	7.3	182.4
42	7.9	178.2	109	8.0	178.1	176	7.3	184.8
43	7.6	179.5	110	8.1	177.5	177	7.2	187.1
44	7.2	179.9	111	7.9	177.2	178	7.2	185.8
45	7.2	179.0	112	7.7	177.3	179	7.2	184.9
46	7.2	177.7	113	7.5	177.4	180	7.2	184.6
47	6.5	177.9	114	7.4	177.6	181	7.4	184.6
48	5.9	177.2	115	7.3	178.4	182	7.7	184.5
49	5.9	175.6	116	7.3	179.3	183	7.9	184.5
50	5.8	174.0	117	7.3	179.9	184	8.0	184.5
51	5.8	173.4	118	7.1	179.5	185	7.7	184.4
52	5.8	173.7	119	6.9	179.0	186	7.3	184.3
53	5.8	175.3	120	7.1	178.5	187	7.0	186.4
54	5.8	176.8	121	7.3	178.0	188	6.9	187.3
55	5.8	178.4	122	7.5	177.6	189	7.3	187.5
56	5.8	179.8	123	7.7	177.8	190	7.8	187.7
57	5.8	180.9	124	7.9	178.8			
58	5.8	181.4	125	8.1	180.7			
59	5.8	181.8	126	8.2	182.8			
60	5.8	182.3	127	8.3	183.3			
61	5.8	183.5	128	8.3	183.4			
62	5.8	184.9	129	8.2	183.4			
63	5.8	186.2	130	8.1	183.4			
64	5.8	188.5	131	8.1	183.5			
65	5.7	190.7	132	8.0	183.5			
66	5.7	192.5	133	8.1	183.5			

BLUE FOX STATION 605 (190M.) 4/MAR/76 640 GMT
LAT= 72.8283N LONG= 137.1253W LTER= 1. LGER= 2.
NIVEL= 3.0 EIVEL= -8.6 NVER= 0. EVER= 0.

DPT	SPD	DRN	DPT	SPD	DRN	DPT	SPD	DRN
0	0.0	999.9	67	1.4	348.0	134	1.5	351.5
1	0.0	999.9	68	1.4	346.9	135	1.4	343.9
2	0.0	999.9	69	1.4	342.3	136	1.2	349.2
3	0.0	999.9	70	1.4	337.9	137	1.0	349.7
4	0.0	999.9	71	1.4	333.8	138	0.9	348.3
5	0.0	999.9	72	1.3	336.2	139	0.8	341.9
6	4.7	346.8	73	1.2	340.2	140	0.8	327.6
7	4.7	344.9	74	1.1	353.5	141	0.8	314.1
8	4.8	344.9	75	1.0	12.2	142	0.6	311.7
9	4.8	352.0	76	1.0	1.4	143	0.4	304.5
10	4.9	358.7	77	1.0	346.0	144	0.7	287.4
11	5.0	3.8	78	1.2	333.9	145	0.8	280.1
12	5.0	3.1	79	1.4	324.7	146	0.7	269.5
13	4.6	3.7	80	1.2	330.6	147	0.7	261.0
14	3.8	5.5	81	1.3	326.2	148	0.8	257.0
15	3.8	7.5	82	1.5	318.9	149	0.8	251.2
16	3.8	8.2	83	1.8	313.7	150	0.8	241.0
17	3.8	2.0	84	1.7	314.2	151	0.8	229.8
18	3.4	1.0	85	1.7	316.0	152	0.7	219.2
19	2.9	8.6	86	1.8	314.3	153	0.8	209.0
20	3.0	15.7	87	2.0	311.2	154	0.8	198.6
21	3.0	16.4	88	2.2	308.9	155	0.8	196.4
22	2.9	7.7	89	2.3	307.9	156	0.8	225.9
23	2.9	8.8	90	2.1	312.0	157	0.7	211.5
24	3.0	16.0	91	1.9	316.3	158	0.7	197.1
25	3.0	14.2	92	1.6	321.7	159	0.6	208.5
26	3.0	12.3	93	1.8	318.3	160	0.6	223.8
27	2.9	10.4	94	1.9	315.3	161	0.5	236.8
28	2.9	8.5	95	2.1	312.3	162	0.4	241.1
29	2.9	6.7	96	2.1	311.9	163	0.3	264.6
30	2.9	6.9	97	2.1	311.9	164	0.3	300.8
31	2.9	9.8	98	1.9	314.8	165	0.4	330.2
32	2.9	10.4	99	1.7	319.7	166	0.6	345.9
33	2.9	11.4	100	1.6	322.5	167	1.1	359.2
34	2.9	12.2	101	1.6	320.4	168	1.1	358.8
35	2.9	12.8	102	1.7	318.5	169	1.1	358.5
36	2.9	13.3	103	1.8	317.0	170	1.1	358.4
37	2.8	13.7	104	1.7	319.2	171	1.1	358.4
38	2.8	13.9	105	1.6	321.8	172	1.1	358.5
39	2.8	13.6	106	1.6	321.1	173	1.1	358.7
40	2.7	14.4	107	2.0	329.9	174	1.1	359.1
41	2.7	13.6	108	2.2	331.1	175	1.1	359.6
42	2.6	12.5	109	2.4	331.6	176	1.1	0.2
43	2.6	11.3	110	2.6	331.7	177	1.1	1.0
44	2.5	11.7	111	2.7	334.7	178	1.1	1.9
45	2.6	18.1	112	2.7	337.5	179	1.1	3.0
46	2.5	15.0	113	2.8	340.0	180	1.1	4.2
47	2.4	10.0	114	2.8	342.4	181	1.1	5.6
48	2.3	4.5	115	2.8	344.5	182	1.1	7.1
49	2.3	2.5	116	2.8	346.3	183	1.1	12.2
50	2.2	3.3	117	2.9	345.5	184	1.1	11.1
51	2.2	1.5	118	2.9	342.9	185	1.1	9.5
52	2.1	359.5	119	3.0	340.4	186	1.1	10.0
53	2.1	357.4	120	3.0	337.8	187	1.1	11.7
54	2.0	355.2	121	3.0	337.1	188	1.1	13.3
55	2.0	353.1	122	3.0	337.3	189	1.1	13.3
56	2.0	351.1	123	2.9	337.6	190	1.1	10.0
57	1.9	349.3	124	2.8	340.8			
58	1.9	347.9	125	2.6	344.5			
59	1.8	346.9	126	2.5	348.2			
60	1.8	346.4	127	2.4	352.5			
61	1.7	349.9	128	2.2	357.0			
62	1.6	348.6	129	2.1	353.8			
63	1.6	346.3	130	2.0	350.6			
64	1.6	344.0	131	1.9	346.8			
65	1.6	342.2	132	1.8	344.5			
66	1.5	345.1	133	1.6	351.0			

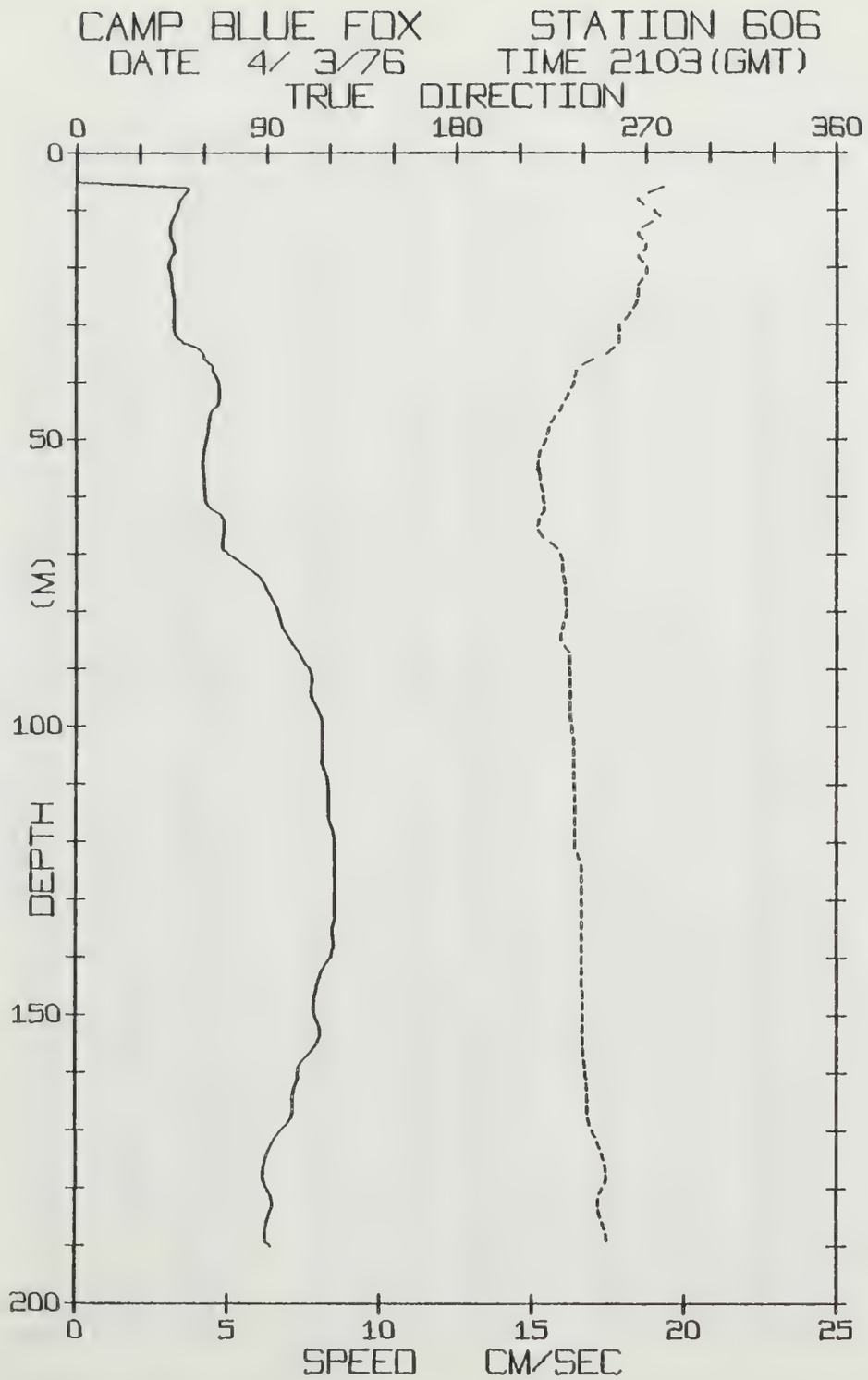
CAMP BLUE FOX
STATION 606
DATE 4/ 3/76
TIME 2103(GMT)
TRUE DIRECTION
0
90
180
270
360
DEPTH (M)
0
50
100
150
200
SPEED CM/SEC
0
5
10
15
20
25

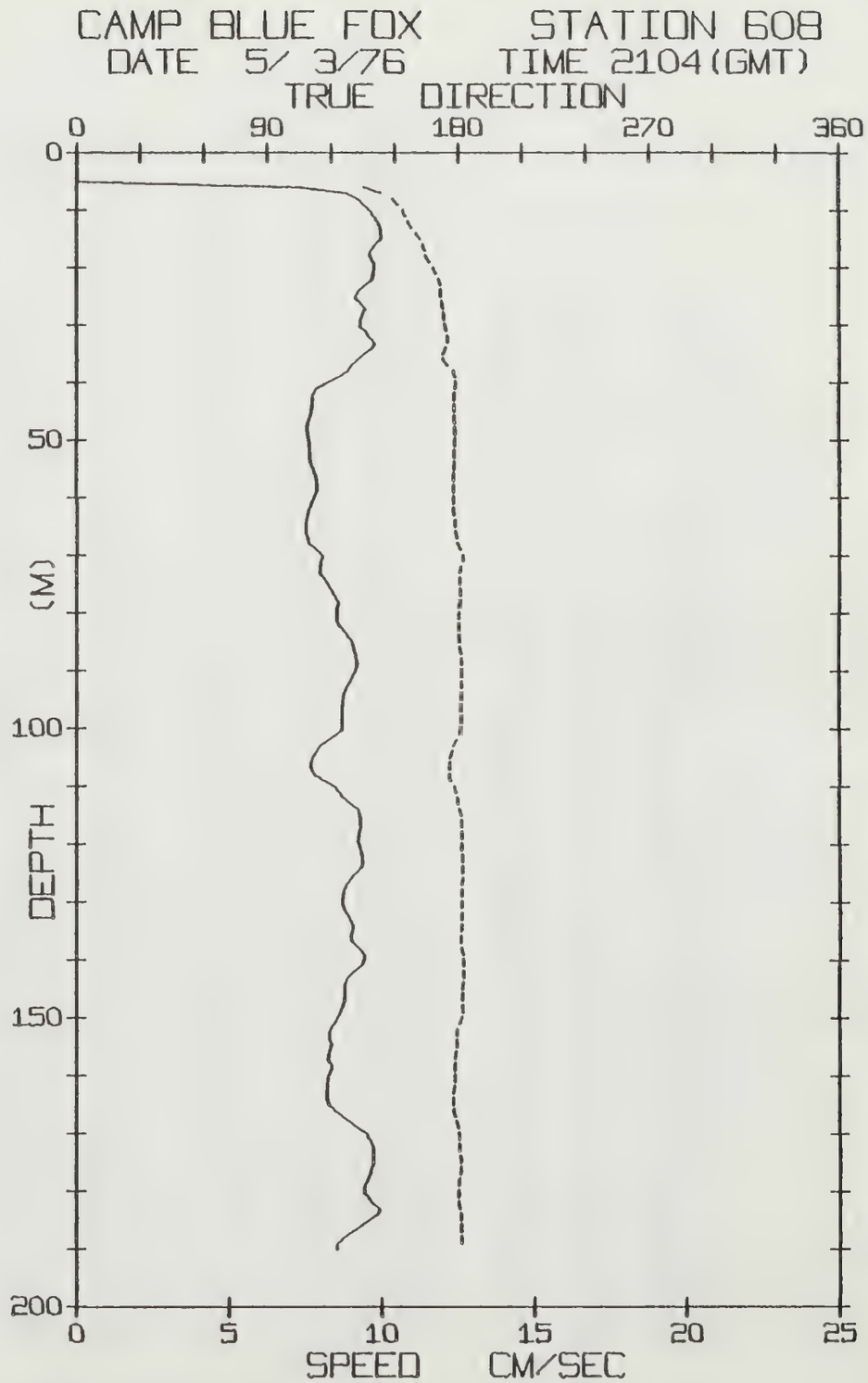
CAMP BLUE FOX
STATION 608
DATE 5/ 3/76
TIME 2104(GMT)
TRUE DIRECTION
0
90
180
270
360
DEPTH (M)
0
50
100
150
200
SPEED CM/SEC
0
5
10
15
20
25

BLUE FOX STATION 606 (190M.) 4/MAR/76 2103 GMT
LAT= 72.8292N LONG= 137.2721W LTER= 1. LGER= 1.
NIVEL= -1.8 EIVEL= -8.5 NVER= 0. EVER= 0.

DPT	SPD	DRN	DPT	SPD	DRN	DPT	SPD	DRN
0	0.0	999.9	67	4.8	221.2	134	8.5	239.9
1	0.0	999.9	68	4.8	224.7	135	8.4	239.8
2	0.0	999.9	69	4.8	228.2	136	8.5	239.8
3	0.0	999.9	70	5.1	229.7	137	8.5	239.8
4	0.0	999.9	71	5.3	230.6	138	8.5	239.7
5	0.0	999.9	72	5.6	230.8	139	8.4	239.7
6	3.7	277.7	73	5.8	230.8	140	8.4	239.7
7	3.6	270.8	74	6.1	231.2	141	8.2	239.7
8	3.4	266.2	75	6.2	231.9	142	8.1	239.7
9	3.3	268.8	76	6.3	232.0	143	8.0	239.8
10	3.3	273.5	77	6.4	232.2	144	8.0	239.9
11	3.2	276.6	78	6.5	232.4	145	7.9	239.9
12	3.1	272.8	79	6.6	232.6	146	7.9	240.0
13	3.1	268.1	80	6.7	232.3	147	7.8	240.1
14	3.1	266.3	81	6.7	231.5	148	7.8	240.1
15	3.2	268.2	82	6.8	230.6	149	7.8	240.1
16	3.2	270.0	83	6.8	229.8	150	7.9	240.0
17	3.2	268.6	84	7.0	229.3	151	8.0	240.0
18	3.1	266.2	85	7.1	229.6	152	8.0	240.0
19	3.0	268.3	86	7.2	231.5	153	8.1	240.0
20	3.1	270.2	87	7.4	233.7	154	8.0	240.1
21	3.1	270.4	88	7.4	233.8	155	7.9	240.1
22	3.2	268.0	89	7.6	233.9	156	7.8	240.3
23	3.1	265.8	90	7.7	234.0	157	7.6	240.6
24	3.2	265.7	91	7.8	234.3	158	7.4	241.0
25	3.2	265.9	92	7.8	234.6	159	7.3	241.4
26	3.2	265.1	93	7.7	234.4	160	7.3	241.7
27	3.2	263.6	94	7.7	234.2	161	7.3	241.9
28	3.2	262.0	95	7.8	233.9	162	7.2	242.2
29	3.2	259.6	96	7.9	233.6	163	7.2	242.4
30	3.2	256.7	97	8.0	234.0	164	7.1	242.5
31	3.2	256.6	98	8.1	234.4	165	7.1	242.5
32	3.3	256.4	99	8.1	234.7	166	7.1	242.5
33	3.5	256.6	100	8.1	235.1	167	7.1	242.5
34	4.0	254.2	101	8.1	235.4	168	7.0	242.9
35	4.2	250.9	102	8.1	235.8	169	6.9	243.6
36	4.2	244.7	103	8.1	236.0	170	6.7	244.9
37	4.5	239.3	104	8.1	236.0	171	6.6	246.2
38	4.5	236.4	105	8.1	236.0	172	6.5	247.3
39	4.6	235.6	106	8.1	236.1	173	6.4	248.3
40	4.7	235.4	107	8.2	236.1	174	6.3	249.2
41	4.7	234.2	108	8.2	236.2	175	6.2	250.1
42	4.7	232.8	109	8.3	236.3	176	6.2	250.9
43	4.7	231.3	110	8.3	236.4	177	6.1	251.4
44	4.6	229.8	111	8.3	236.4	178	6.2	251.2
45	4.4	228.7	112	8.3	236.5	179	6.2	250.1
46	4.4	226.2	113	8.3	236.5	180	6.3	248.9
47	4.3	224.5	114	8.3	236.4	181	6.4	247.6
48	4.3	223.6	115	8.3	236.2	182	6.5	247.0
49	4.3	222.8	116	8.3	236.1	183	6.4	247.3
50	4.2	221.8	117	8.4	236.0	184	6.4	247.9
51	4.2	220.4	118	8.5	235.9	185	6.3	248.6
52	4.2	219.1	119	8.5	235.8	186	6.3	249.5
53	4.1	218.5	120	8.5	235.7	187	6.2	250.7
54	4.2	218.4	121	8.5	236.5	188	6.2	251.4
55	4.2	219.1	122	8.5	237.6	189	6.2	251.9
56	4.2	219.8	123	8.5	238.7	190	6.4	263.0
57	4.2	219.9	124	8.5	239.7			
58	4.2	220.3	125	8.5	239.9			
59	4.3	221.1	126	8.5	239.9			
60	4.3	221.3	127	8.5	239.9			
61	4.3	221.9	128	8.5	239.9			
62	4.5	221.6	129	8.5	239.9			
63	4.8	220.0	130	8.5	239.9			
64	4.9	218.7	131	8.5	239.9			
65	4.9	218.0	132	8.5	239.9			
66	4.8	219.0	133	8.5	239.9			

BLUE FOX STATION 608 (190M.) 5/MAR/76 2104 GMT
LAT= 72.7988N LONG= 137.2611W LTER= 1. LGER= 2.
NIVEL= -4.9 EIVEL= 2.5 NVER= 0. EVER= 0.

DPT	SPD	DRN	DPT	SPD	DRN	DPT	SPD	DRN
0	0.0	999.9	67	7.6	179.7	134	9.1	181.6
1	0.0	999.9	68	7.7	180.2	135	9.0	181.2
2	0.0	999.9	69	7.9	181.5	136	9.0	181.0
3	0.0	999.9	70	8.1	182.4	137	9.1	181.4
4	0.0	999.9	71	8.0	181.9	138	9.3	182.1
5	0.0	999.9	72	8.0	181.0	139	9.5	182.7
6	7.3	135.6	73	8.0	180.4	140	9.4	182.6
7	8.9	143.6	74	8.1	180.5	141	9.3	182.5
8	9.3	149.1	75	8.3	180.9	142	9.1	182.6
9	9.4	151.6	76	8.4	181.4	143	8.9	182.4
10	9.6	153.9	77	8.5	181.3	144	8.8	181.8
11	9.8	155.3	78	8.6	181.1	145	8.8	181.7
12	9.9	156.5	79	8.5	180.0	146	8.8	181.6
13	10.0	158.3	80	8.5	180.0	147	8.8	182.1
14	10.0	160.3	81	8.5	180.1	148	8.7	182.3
15	10.0	162.2	82	8.6	180.3	149	8.6	182.5
16	9.8	163.4	83	8.8	180.3	150	8.5	181.4
17	9.6	164.4	84	8.9	180.5	151	8.4	180.2
18	9.7	165.3	85	9.1	180.9	152	8.3	179.1
19	9.8	166.7	86	9.1	181.1	153	8.3	178.9
20	9.7	168.4	87	9.2	181.5	154	8.3	179.2
21	9.7	169.8	88	9.2	181.9	155	8.3	179.0
22	9.7	171.1	89	9.2	181.6	156	8.2	178.5
23	9.5	172.0	90	9.1	181.2	157	8.2	178.0
24	9.2	172.2	91	9.0	181.2	158	8.4	178.1
25	9.1	172.1	92	8.9	181.3	159	8.3	178.0
26	9.3	172.5	93	8.8	181.3	160	8.2	178.2
27	9.5	173.2	94	8.7	181.1	161	8.2	178.1
28	9.4	173.4	95	8.7	180.9	162	8.2	177.7
29	9.3	173.7	96	8.7	180.8	163	8.2	177.2
30	9.3	174.2	97	8.7	180.8	164	8.2	177.2
31	9.5	174.8	98	8.7	180.9	165	8.3	177.4
32	9.6	175.3	99	8.7	181.0	166	8.5	178.0
33	9.8	175.2	100	8.7	181.0	167	8.7	178.8
34	9.7	173.7	101	8.5	180.1	168	9.0	179.6
35	9.4	172.6	102	8.2	178.7	169	9.2	180.5
36	9.2	173.1	103	8.0	177.3	170	9.5	180.9
37	9.0	175.4	104	7.8	176.6	171	9.6	180.6
38	8.9	177.7	105	7.7	175.8	172	9.7	180.5
39	8.6	178.8	106	7.7	175.5	173	9.8	180.8
40	8.2	179.2	107	7.7	175.6	174	9.8	181.5
41	7.8	178.2	108	7.8	175.4	175	9.7	181.6
42	7.7	177.8	109	8.1	176.6	176	9.6	181.3
43	7.7	177.9	110	8.5	178.4	177	9.6	180.7
44	7.7	177.9	111	8.6	179.1	178	9.5	180.2
45	7.7	177.9	112	8.8	179.8	179	9.4	179.8
46	7.6	178.3	113	9.0	180.3	180	9.4	179.8
47	7.5	178.8	114	9.3	180.9	181	9.6	180.0
48	7.6	178.7	115	9.3	181.8	182	9.7	180.4
49	7.6	178.6	116	9.3	182.0	183	9.9	181.4
50	7.6	178.3	117	9.3	181.8	184	9.8	181.8
51	7.6	178.1	118	9.2	181.7	185	9.6	181.9
52	7.7	177.9	119	9.2	181.5	186	9.3	181.9
53	7.7	177.7	120	9.3	181.8	187	9.0	182.0
54	7.7	177.9	121	9.3	182.1	188	8.8	182.1
55	7.8	177.8	122	9.4	182.2	189	8.6	181.9
56	7.9	177.5	123	9.4	182.2	190	8.6	181.9
57	7.9	177.5	124	9.3	182.1			
58	7.9	177.5	125	9.1	181.9			
59	7.8	177.4	126	9.0	181.6			
60	7.7	177.7	127	8.8	181.5			
61	7.7	178.0	128	8.7	181.3			
62	7.6	178.1	129	8.7	181.3			
63	7.5	178.5	130	8.7	181.4			
64	7.5	178.9	131	8.8	181.7			
65	7.5	179.0	132	8.9	181.8			
66	7.5	179.2	133	9.0	181.8			

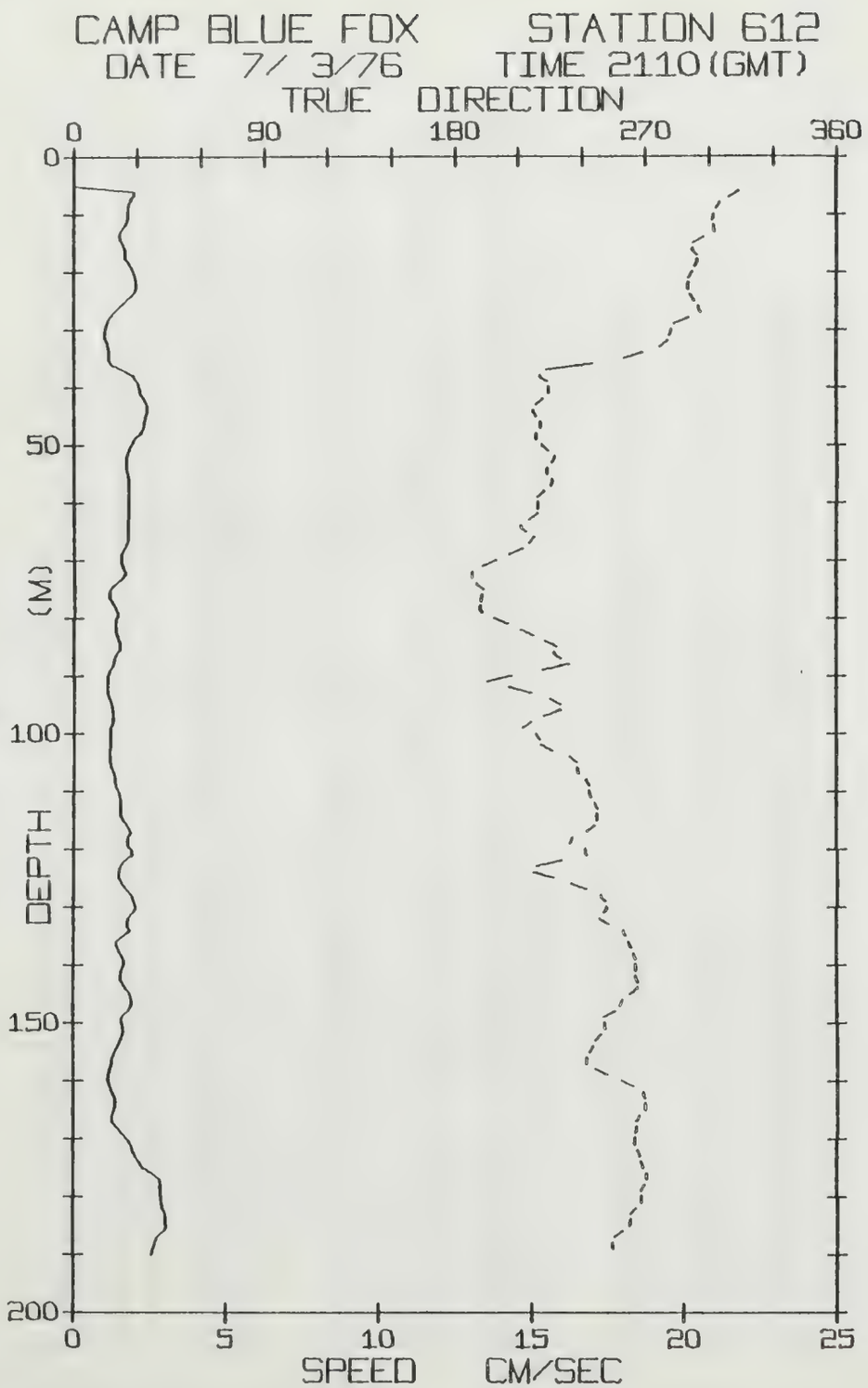
CAMP BLUE FOX STATION 612
DATE 7/ 3/76 TIME 2110(GMT)
TRUE DIRECTION
0 90 180 270 360
DEPTH (M)
0 50 100 150 200
0 5 10 15 20 25
SPEED CM/SEC

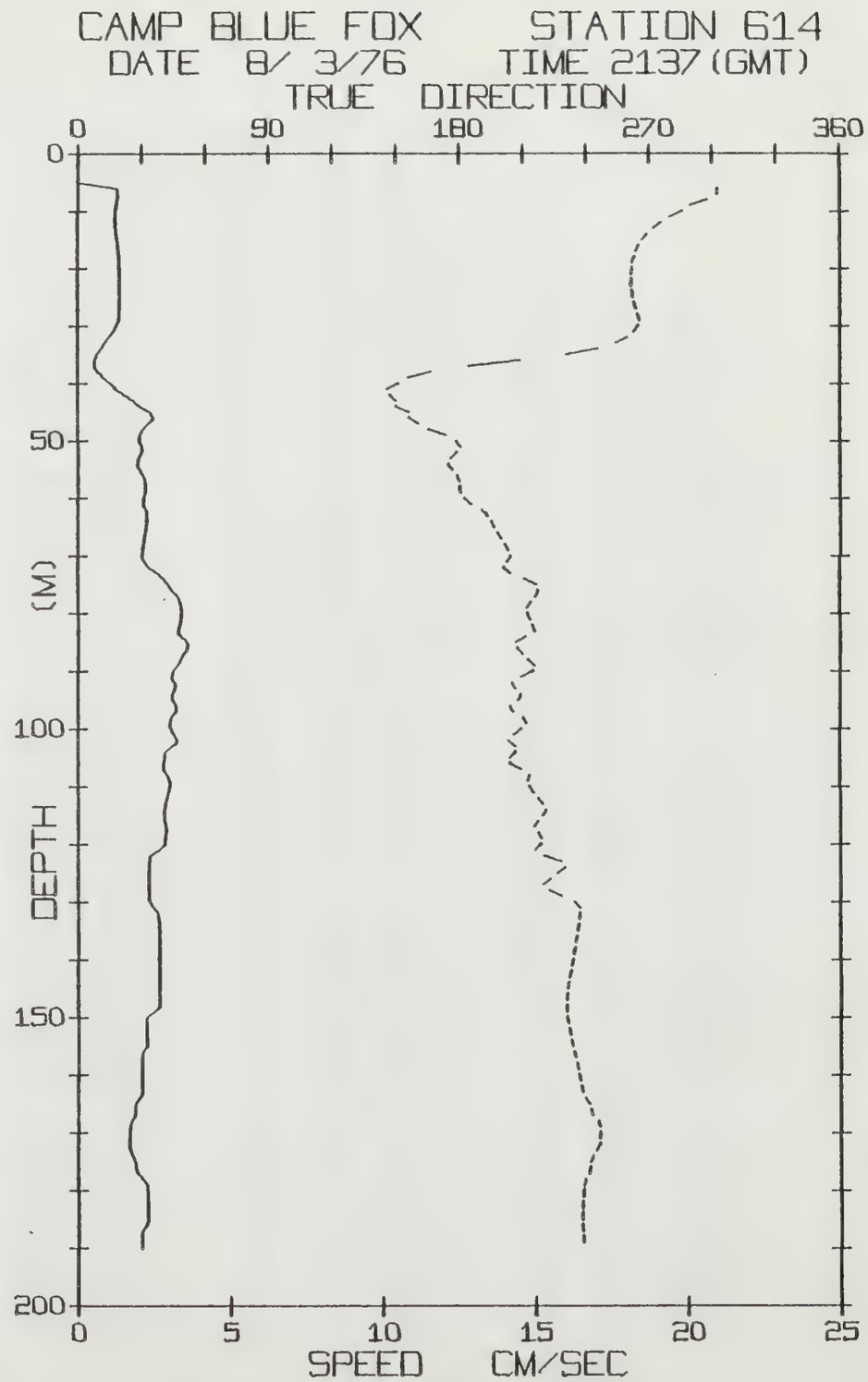
CAMP BLUE FOX STATION 614
DATE 8/ 3/76 TIME 2137(GMT)
TRUE DIRECTION
0 90 180 270 360
DEPTH (M)
0 50 100 150 200
0 5 10 15 20 25
SPEED CM/SEC

BLUE FOX STATION 612 (190M.) 7/MAR/76 2110 GMT
LAT= 72.7922N LONG= 137.2451W LTER= 1. LGER= 2.
NIVEL= 0.8 EIVEL= -5.5 NVER= 0. EVER= 0.

DPT	SPD	DRN	DPT	SPD	DRN	DPT	SPD	DRN
0	0.0	999.9	67	1.7	214.6	134	1.9	259.2
1	0.0	999.9	68	1.6	211.6	135	1.6	260.5
2	0.0	999.9	69	1.5	205.3	136	1.4	262.0
3	0.0	999.9	70	1.6	199.1	137	1.5	263.1
4	0.0	999.9	71	1.6	193.1	138	1.6	264.2
5	0.0	999.9	72	1.7	187.8	139	1.7	265.4
6	2.0	313.7	73	1.6	187.5	140	1.6	265.3
7	1.9	309.2	74	1.3	189.9	141	1.5	265.0
8	1.8	304.5	75	1.1	193.8	142	1.5	265.3
9	1.8	302.7	76	1.1	192.4	143	1.6	266.5
10	1.7	301.4	77	1.3	191.8	144	1.7	265.5
11	1.7	300.8	78	1.4	191.5	145	1.9	262.6
12	1.6	301.9	79	1.5	193.0	146	1.9	258.5
13	1.5	302.6	80	1.4	198.4	147	1.9	257.3
14	1.5	296.7	81	1.3	204.9	148	1.8	255.1
15	1.6	292.0	82	1.4	211.1	149	1.6	249.9
16	1.7	291.6	83	1.4	216.9	150	1.6	250.6
17	1.6	294.1	84	1.5	222.5	151	1.7	251.0
18	1.8	294.0	85	1.5	228.4	152	1.6	248.5
19	1.9	292.7	86	1.4	226.5	153	1.5	246.1
20	2.0	291.3	87	1.3	229.8	154	1.4	244.8
21	2.1	289.8	88	1.3	233.6	155	1.3	243.5
22	2.1	289.4	89	1.1	221.2	156	1.2	241.8
23	2.0	289.9	90	1.1	206.5	157	1.2	241.6
24	1.9	291.1	91	1.1	195.2	158	1.2	246.3
25	1.7	292.9	92	1.1	205.6	159	1.1	252.0
26	1.5	294.8	93	1.1	215.7	160	1.2	258.6
27	1.3	295.8	94	1.2	224.8	161	1.2	264.2
28	1.1	289.7	95	1.3	230.0	162	1.3	268.6
29	1.0	283.0	96	1.3	229.7	163	1.4	270.1
30	1.0	281.7	97	1.3	221.9	164	1.4	269.5
31	1.0	280.7	98	1.2	215.7	165	1.3	269.7
32	1.1	279.6	99	1.2	211.9	166	1.2	266.7
33	1.2	276.6	100	1.2	218.2	167	1.3	265.2
34	1.1	268.3	101	1.2	220.1	168	1.5	265.2
35	1.2	259.5	102	1.2	221.0	169	1.6	264.5
36	1.3	244.5	103	1.2	225.6	170	1.8	264.3
37	1.7	222.7	104	1.2	234.2	171	1.9	264.5
38	2.0	219.7	105	1.2	237.5	172	2.0	266.1
39	2.1	223.5	106	1.3	238.1	173	2.1	267.4
40	2.2	224.0	107	1.4	238.8	174	2.2	268.3
41	2.2	223.7	108	1.4	241.9	175	2.3	269.0
42	2.3	221.2	109	1.4	243.7	176	2.6	270.4
43	2.4	217.7	110	1.5	243.6	177	2.9	270.4
44	2.4	216.5	111	1.6	244.4	178	2.9	268.8
45	2.3	218.3	112	1.5	246.2	179	2.9	267.3
46	2.3	220.2	113	1.5	247.5	180	2.9	267.6
47	2.3	220.2	114	1.6	246.6	181	2.9	267.5
48	2.2	217.7	115	1.7	246.6	182	3.0	265.1
49	1.9	218.4	116	1.8	245.5	183	3.0	262.4
50	1.8	221.0	117	1.9	241.9	184	3.1	262.3
51	1.8	223.9	118	1.8	235.1	185	3.1	261.9
52	1.7	226.5	119	1.7	233.9	186	2.9	258.5
53	1.7	225.1	120	1.9	241.5	187	2.7	254.8
54	1.7	223.0	121	1.9	242.4	188	2.7	253.8
55	1.8	223.2	122	1.7	230.1	189	2.6	254.8
56	1.8	225.6	123	1.5	218.3	190	2.6	257.2
57	1.8	224.8	124	1.5	216.8			
58	1.8	222.0	125	1.5	226.6			
59	1.8	218.7	126	1.6	234.9			
60	1.8	219.0	127	1.8	242.2			
61	1.8	219.1	128	1.9	248.6			
62	1.8	218.3	129	2.0	250.8			
63	1.7	214.5	130	2.1	251.8			
64	1.7	210.9	131	1.9	250.1			
65	1.7	213.1	132	1.8	248.0			
66	1.8	216.6	133	1.7	252.3			

BLUE FOX STATION 614 (190M.) 8/MAR/76 2137 GMT
LAT= 72.8000N LONG= 137.3752W LTER= 0. LGER= 0.
NIVEL= 0.9 EIVEL= -3.6 NVER= 0. EVER= 0.

DPT	SPD	DRN	DPT	SPD	DRN	DPT	SPD	DRN
0	0.0	999.9	67	2.1	200.2	134	2.7	235.7
1	0.0	999.9	68	2.1	201.9	135	2.7	235.3
2	0.0	999.9	69	2.1	203.4	136	2.7	234.8
3	0.0	999.9	70	2.1	204.2	137	2.7	234.4
4	0.0	999.9	71	2.2	202.4	138	2.7	234.0
5	0.0	999.9	72	2.3	200.8	139	2.7	233.5
6	1.3	302.4	73	2.6	204.2	140	2.7	233.1
7	1.3	301.9	74	2.8	211.0	141	2.7	232.7
8	1.3	297.3	75	3.0	216.8	142	2.7	232.2
9	1.2	289.2	76	3.1	217.3	143	2.7	231.6
10	1.2	285.3	77	3.3	215.8	144	2.7	231.2
11	1.2	279.4	78	3.4	213.5	145	2.7	230.7
12	1.2	275.1	79	3.4	211.7	146	2.7	230.3
13	1.3	271.5	80	3.4	212.7	147	2.7	230.7
14	1.3	268.6	81	3.3	213.8	148	2.7	230.9
15	1.3	266.3	82	3.3	214.9	149	2.5	230.9
16	1.3	264.6	83	3.2	216.0	150	2.2	231.1
17	1.4	263.3	84	3.4	211.6	151	2.2	231.6
18	1.4	262.3	85	3.6	206.3	152	2.3	232.1
19	1.4	261.7	86	3.6	207.5	153	2.3	232.6
20	1.4	261.4	87	3.4	210.0	154	2.3	233.1
21	1.4	261.3	88	3.3	212.9	155	2.2	233.7
22	1.4	261.4	89	3.2	215.9	156	2.1	234.5
23	1.4	261.7	90	3.1	214.6	157	2.1	235.2
24	1.4	262.1	91	3.1	209.0	158	2.1	235.7
25	1.4	262.6	92	3.2	205.0	159	2.1	236.2
26	1.4	263.3	93	3.1	206.5	160	2.1	236.8
27	1.3	264.0	94	3.1	208.9	161	2.1	237.3
28	1.3	264.8	95	3.1	207.4	162	2.1	237.8
29	1.3	265.6	96	3.2	204.0	163	2.1	238.3
30	1.2	264.3	97	3.2	205.4	164	2.0	239.7
31	1.1	262.4	98	3.0	210.2	165	1.9	241.4
32	1.0	259.2	99	3.0	211.9	166	1.9	242.0
33	0.8	254.0	100	3.1	208.7	167	1.8	243.0
34	0.7	245.2	101	3.2	205.7	168	1.7	245.4
35	0.6	230.5	102	3.3	203.1	169	1.7	246.3
36	0.5	208.5	103	3.1	206.1	170	1.7	246.0
37	0.6	184.2	104	2.8	206.3	171	1.7	245.7
38	0.7	166.3	105	2.8	203.4	172	1.7	245.7
39	0.9	155.7	106	2.8	203.5	173	1.7	244.1
40	1.1	151.1	107	2.8	209.0	174	1.8	242.5
41	1.3	145.8	108	2.9	212.6	175	1.9	241.5
42	1.6	147.6	109	3.0	211.9	176	1.9	241.2
43	1.8	150.3	110	3.0	213.2	177	2.0	240.4
44	2.0	150.2	111	2.9	215.3	178	2.1	239.0
45	2.4	156.4	112	2.9	217.3	179	2.3	238.2
46	2.5	156.8	113	2.8	219.5	180	2.3	237.9
47	2.3	160.8	114	2.8	221.0	181	2.3	237.9
48	2.1	165.7	115	2.8	219.1	182	2.3	237.7
49	2.0	173.9	116	2.9	217.0	183	2.3	237.6
50	2.0	178.9	117	2.9	215.1	184	2.3	237.6
51	2.1	180.9	118	2.8	217.5	185	2.3	237.7
52	2.1	178.7	119	2.8	219.2	186	2.2	237.9
53	2.0	176.0	120	2.8	218.2	187	2.1	238.3
54	1.9	174.8	121	2.6	215.5	188	2.1	238.5
55	2.1	177.1	122	2.3	219.8	189	2.1	238.5
56	2.2	179.3	123	2.3	227.9	190	2.1	238.5
57	2.2	180.6	124	2.3	229.9			
58	2.2	180.1	125	2.3	226.4			
59	2.2	181.2	126	2.3	223.0			
60	2.1	182.8	127	2.3	219.6			
61	2.1	185.8	128	2.3	222.2			
62	2.3	190.9	129	2.3	228.4			
63	2.3	193.6	130	2.4	234.3			
64	2.2	195.6	131	2.5	236.9			
65	2.2	196.9	132	2.6	236.5			
66	2.2	198.5	133	2.7	236.1			

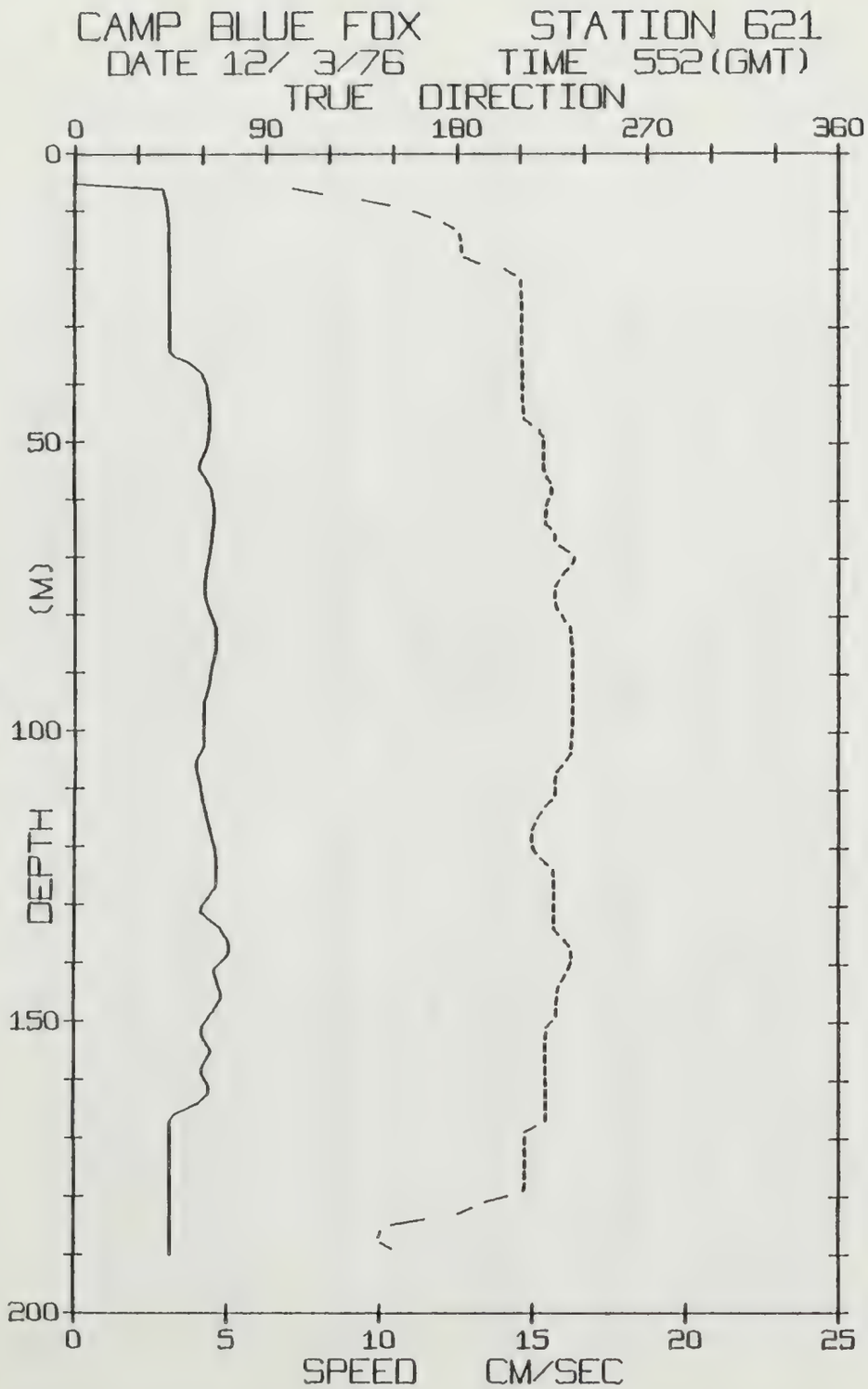
CAMP BLUE FOX STATION 621
DATE 12/ 3/76 TIME 552(GMT)
TRUE DIRECTION
0 90 180 270 360
DEPTH (M)
0 50 100 150 200
0 5 10 15 20 25
SPEED CM/SEC

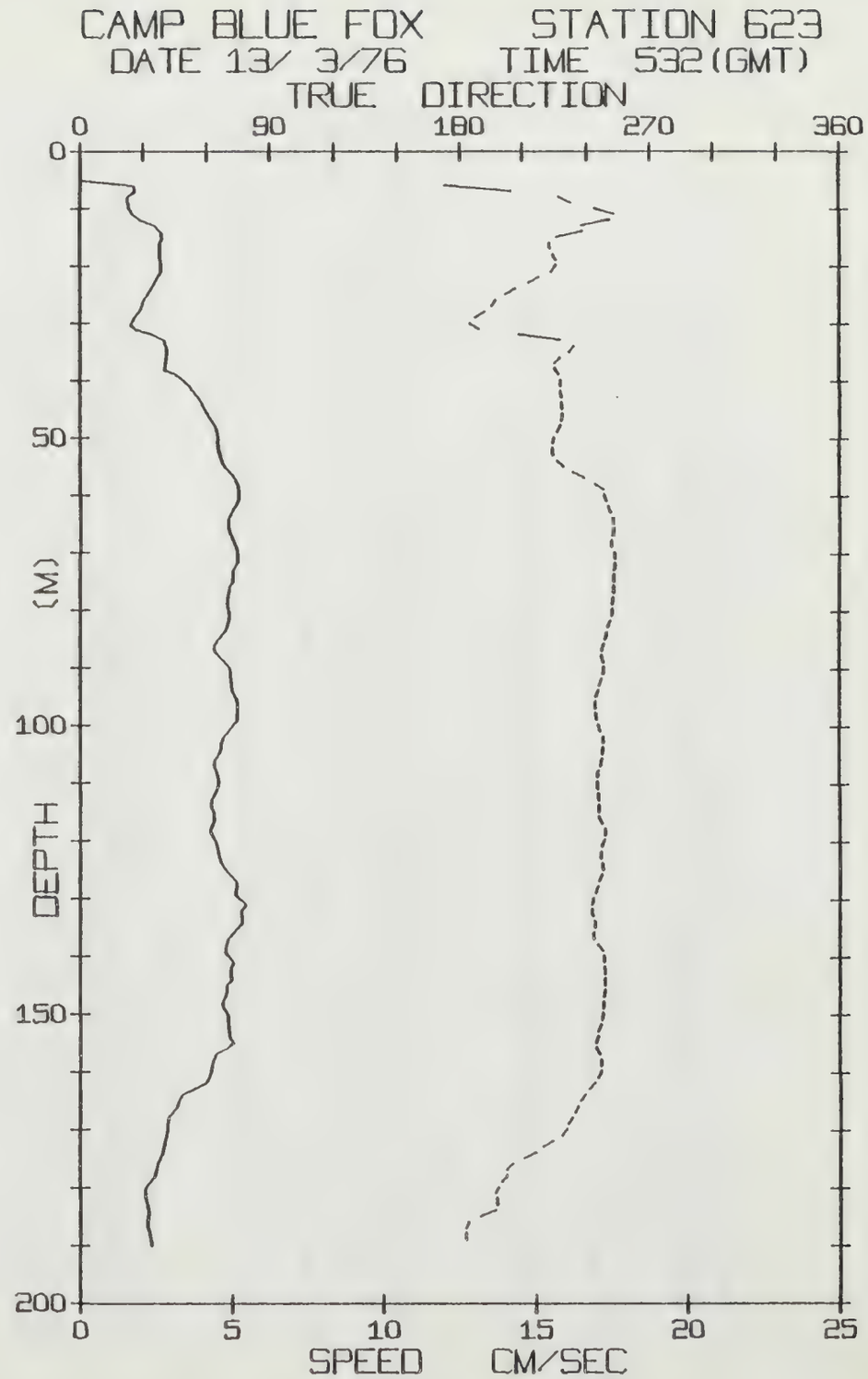
CAMP BLUE FOX STATION 623
DATE 13/ 3/76 TIME 532(GMT)
TRUE DIRECTION
0 90 180 270 360
DEPTH (M)
0 50 100 150 200
0 5 10 15 20 25
SPEED CM/SEC

BLUE FOX STATION 621 (190M.) 12/MAR/76 552 GMT
LAT= 72.8017N LONG= 137.3891W LTER= 1. LGER= 1.
NIVEL= -0.2 EIVEL= 0.0 NVER= 0. EVER= 0.

DPT	SPD	DRN	DPT	SPD	DRN	DPT	SPD	DRN
0	0.0	999.9	67	4.4	226.6	134	4.8	226.1
1	0.0	999.9	68	4.4	228.8	135	4.9	228.4
2	0.0	999.9	69	4.4	232.8	136	5.0	231.2
3	0.0	999.9	70	4.3	235.5	137	5.1	233.3
4	0.0	999.9	71	4.3	234.3	138	5.0	234.3
5	0.0	999.9	72	4.3	232.1	139	4.9	234.2
6	2.9	102.9	73	4.2	229.8	140	4.7	233.4
7	3.0	116.9	74	4.2	227.9	141	4.6	232.2
8	3.0	134.9	75	4.2	226.4	142	4.6	230.8
9	3.0	148.6	76	4.3	226.0	143	4.7	229.2
10	3.1	159.6	77	4.3	226.4	144	4.8	227.7
11	3.1	167.4	78	4.4	227.1	145	4.8	227.1
12	3.1	174.0	79	4.4	228.0	146	4.8	226.7
13	3.1	178.7	80	4.5	229.9	147	4.7	226.7
14	3.1	181.2	81	4.6	231.6	148	4.6	226.6
15	3.1	182.2	82	4.6	233.7	149	4.4	226.6
16	3.1	182.4	83	4.6	234.3	150	4.3	224.7
17	3.1	182.6	84	4.6	234.4	151	4.1	222.2
18	3.1	183.9	85	4.6	234.6	152	4.2	221.5
19	3.1	190.3	86	4.6	234.8	153	4.2	221.3
20	3.1	202.7	87	4.5	234.7	154	4.4	221.4
21	3.1	207.3	88	4.5	234.7	155	4.5	221.6
22	3.1	210.1	89	4.4	234.6	156	4.4	221.7
23	3.1	210.4	90	4.4	234.6	157	4.2	221.8
24	3.1	210.5	91	4.4	234.6	158	4.1	221.8
25	3.1	210.7	92	4.3	234.6	159	4.2	221.8
26	3.1	210.8	93	4.3	234.6	160	4.3	222.1
27	3.1	210.9	94	4.2	234.5	161	4.4	222.2
28	3.1	210.9	95	4.2	234.5	162	4.4	222.4
29	3.1	210.9	96	4.2	234.5	163	4.2	222.3
30	3.1	210.9	97	4.2	234.4	164	4.1	222.1
31	3.1	210.9	98	4.2	234.3	165	3.7	221.8
32	3.1	210.9	99	4.2	234.1	166	3.3	221.4
33	3.1	210.9	100	4.2	234.0	167	3.1	221.2
34	3.1	210.9	101	4.2	233.8	168	3.1	217.2
35	3.3	210.8	102	4.2	233.7	169	3.1	212.0
36	3.7	210.9	103	4.1	233.5	170	3.1	212.0
37	4.0	210.9	104	4.0	233.3	171	3.1	212.0
38	4.2	210.8	105	3.9	231.4	172	3.1	212.0
39	4.3	210.9	106	4.0	229.4	173	3.1	212.0
40	4.3	210.9	107	4.0	227.0	174	3.1	212.0
41	4.4	210.9	108	4.1	226.4	175	3.1	212.0
42	4.4	211.1	109	4.1	226.4	176	3.1	212.0
43	4.4	211.3	110	4.1	226.4	177	3.1	212.0
44	4.4	211.5	111	4.2	226.4	178	3.1	212.0
45	4.4	211.8	112	4.2	224.5	179	3.1	211.0
46	4.4	212.0	113	4.2	221.4	180	3.1	203.9
47	4.4	215.3	114	4.3	219.6	181	3.2	193.7
48	4.4	218.7	115	4.3	217.7	182	3.2	187.3
49	4.3	220.6	116	4.4	216.5	183	3.2	180.8
50	4.3	220.7	117	4.5	215.2	184	3.2	165.0
51	4.3	220.7	118	4.5	215.0	185	3.1	149.1
52	4.2	220.6	119	4.6	215.2	186	3.1	144.3
53	4.1	220.6	120	4.6	215.9	187	3.1	143.0
54	4.0	220.6	121	4.6	217.5	188	3.1	144.8
55	4.2	221.5	122	4.7	219.8	189	3.1	149.6
56	4.3	222.7	123	4.7	223.3	190	3.1	155.4
57	4.4	224.5	124	4.7	225.4			
58	4.5	224.9	125	4.6	226.1			
59	4.5	224.3	126	4.6	226.1			
60	4.6	223.0	127	4.6	226.0			
61	4.6	221.9	128	4.4	226.0			
62	4.6	221.7	129	4.3	225.9			
63	4.5	221.5	130	4.1	225.8			
64	4.5	222.0	131	4.1	225.8			
65	4.5	224.7	132	4.3	225.9			
66	4.5	226.6	133	4.6	226.0			

BLUE FOX STATION 623 (190M.) 13/MAR/76 532 GMT
LAT= 72.8015N LONG= 137.3855W LTER= 12. LGER= 37.
NIVEL= 0.4 EIVEL= -0.5 NVER= 0. EVER= 0.

DPT	SPD	DRN	DPT	SPD	DRN	DPT	SPD	DRN
0	0.0	999.9	67	5.0	252.1	134	5.4	244.0
1	0.0	999.9	68	5.1	251.4	135	5.2	243.5
2	0.0	999.9	69	5.2	252.1	136	5.0	242.6
3	0.0	999.9	70	5.2	253.3	137	4.9	243.4
4	0.0	999.9	71	5.2	253.8	138	4.8	245.4
5	0.0	999.9	72	5.1	253.3	139	4.7	247.6
6	1.8	173.2	73	5.0	252.7	140	4.9	248.4
7	1.8	204.1	74	5.0	252.4	141	5.1	248.2
8	1.5	227.0	75	5.0	252.6	142	4.9	248.7
9	1.6	232.4	76	4.9	252.8	143	5.0	248.7
10	1.7	243.6	77	4.9	252.7	144	5.0	248.9
11	1.8	253.4	78	4.8	252.0	145	4.8	248.8
12	2.0	250.6	79	4.9	251.8	146	4.8	248.3
13	2.5	237.7	80	4.9	252.3	147	4.7	247.6
14	2.7	237.7	81	4.9	251.4	148	4.7	247.5
15	2.7	225.7	82	4.8	250.4	149	4.7	247.4
16	2.6	222.4	83	4.8	249.6	150	4.9	247.3
17	2.6	223.2	84	4.7	248.9	151	4.9	246.8
18	2.6	224.4	85	4.5	248.3	152	4.9	246.1
19	2.7	225.9	86	4.4	247.5	153	4.9	245.0
20	2.7	225.0	87	4.4	246.6	154	4.9	244.6
21	2.6	223.0	88	4.6	247.2	155	5.1	244.0
22	2.5	217.1	89	4.8	248.2	156	4.8	244.9
23	2.4	212.3	90	4.9	248.2	157	4.5	246.7
24	2.3	206.1	91	5.0	247.4	158	4.4	247.2
25	2.2	201.3	92	5.0	246.5	159	4.3	247.3
26	2.1	196.8	93	5.0	245.5	160	4.3	246.4
27	2.0	194.7	94	5.0	244.5	161	4.2	244.9
28	1.9	191.8	95	5.1	243.6	162	4.1	243.3
29	1.8	187.4	96	5.2	243.5	163	3.8	240.8
30	1.7	184.7	97	5.1	243.6	164	3.4	238.8
31	1.8	188.9	98	5.1	244.3	165	3.2	236.7
32	2.4	208.3	99	5.1	244.9	166	3.2	235.3
33	2.8	227.6	100	5.0	245.7	167	3.0	234.1
34	2.9	233.7	101	4.8	246.7	168	2.9	232.7
35	2.8	231.5	102	4.7	247.6	169	2.8	230.7
36	2.8	227.4	103	4.6	247.4	170	2.8	229.9
37	2.8	224.9	104	4.6	247.0	171	2.8	227.9
38	2.8	225.3	105	4.5	246.9	172	2.8	223.8
39	3.2	226.9	106	4.4	246.5	173	2.7	219.1
40	3.4	228.0	107	4.4	245.9	174	2.7	215.8
41	3.6	228.2	108	4.5	244.9	175	2.6	210.1
42	3.8	228.2	109	4.6	244.4	176	2.5	204.2
43	3.9	228.4	110	4.6	244.9	177	2.5	201.6
44	4.0	228.5	111	4.5	245.5	178	2.4	201.9
45	4.1	228.9	112	4.4	245.7	179	2.3	199.6
46	4.3	228.3	113	4.3	246.0	180	2.1	197.5
47	4.4	227.7	114	4.3	245.7	181	2.1	196.3
48	4.5	227.1	115	4.4	245.7	182	2.2	197.4
49	4.6	225.7	116	4.4	246.1	183	2.3	197.6
50	4.5	224.1	117	4.3	247.7	184	2.3	196.1
51	4.5	223.7	118	4.3	248.7	185	2.2	189.4
52	4.6	223.4	119	4.4	248.6	186	2.2	183.8
53	4.6	224.3	120	4.5	247.7	187	2.3	182.5
54	4.7	226.3	121	4.5	246.9	188	2.3	182.4
55	4.8	229.3	122	4.6	246.4	189	2.4	183.2
56	5.0	233.5	123	4.6	246.4	190	2.4	184.3
57	5.1	238.9	124	4.7	247.7			
58	5.2	244.2	125	4.8	247.9			
59	5.3	248.1	126	5.0	246.6			
60	5.2	248.9	127	5.2	245.5			
61	5.2	249.8	128	5.1	244.5			
62	5.1	250.7	129	5.1	243.7			
63	5.0	251.8	130	5.2	242.7			
64	4.9	252.8	131	5.5	242.0			
65	4.9	253.4	132	5.3	242.1			
66	4.9	252.8	133	5.3	243.0			

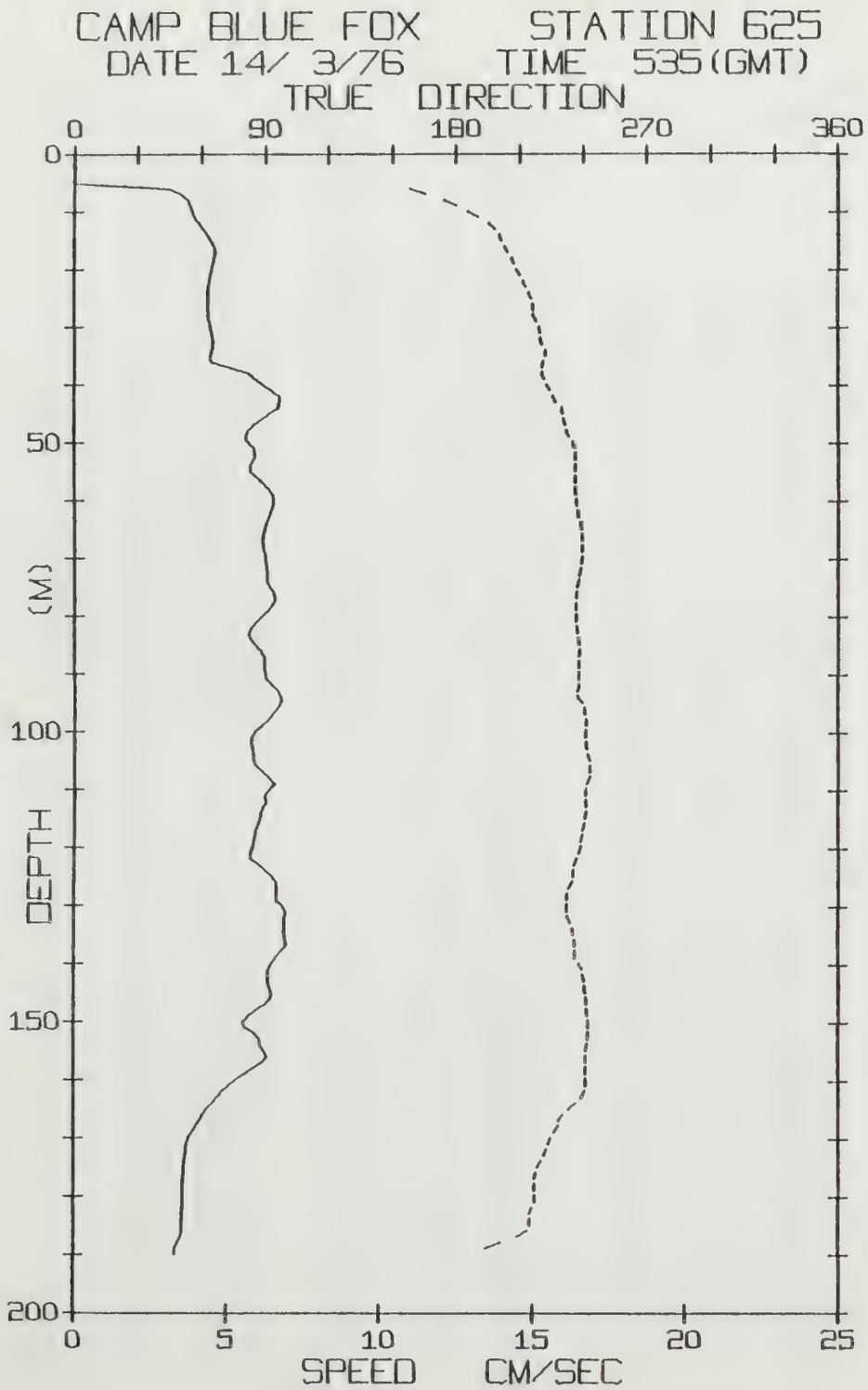
CAMP BLUE FOX
STATION 625
DATE 14/ 3/76
TIME 535(GMT)
TRUE DIRECTION
0
90
180
270
360
DEPTH (M)
0
50
100
150
200
SPEED CM/SEC
0
5
10
15
20
25

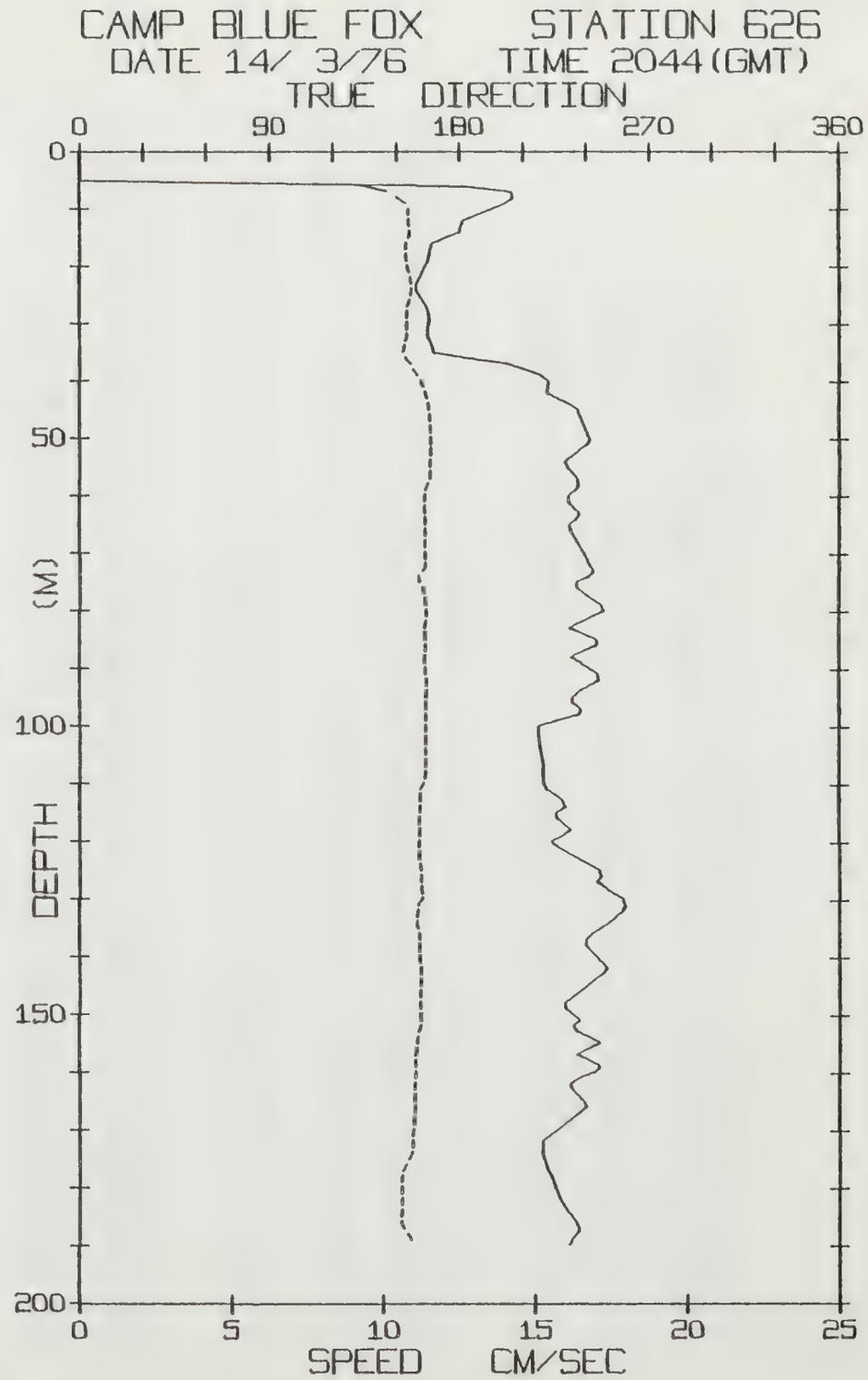
CAMP BLUE FOX
STATION 626
DATE 14/ 3/76
TIME 2044(GMT)
TRUE DIRECTION
0
90
180
270
360
DEPTH (M)
0
50
100
150
200
SPEED CM/SEC
0
5
10
15
20
25

BLUE FOX STATION 625 (190M.) 14/MAR/76 535 GMT
LAT= 72.7998N LONG= 137.3752W LTER= 1. LGER= 2.
NIVEL= -0.4 EIVEL= -0.8 NVER= 0. EVER= 0.

DPT	SPD	DRN	DPT	SPD	DRN	DPT	SPD	DRN
0	0.0	999.9	67	6.2	239.8	134	6.9	235.0
1	0.0	999.9	68	6.2	239.8	135	6.9	235.5
2	0.0	999.9	69	6.3	239.5	136	6.9	235.9
3	0.0	999.9	70	6.3	239.2	137	6.9	236.1
4	0.0	999.9	71	6.3	238.8	138	6.7	236.0
5	0.0	999.9	72	6.3	238.5	139	6.6	236.3
6	3.2	158.3	73	6.3	238.2	140	6.5	238.1
7	3.6	165.7	74	6.3	237.6	141	6.3	239.6
8	3.7	174.2	75	6.4	237.0	142	6.3	240.1
9	3.8	180.2	76	6.6	236.7	143	6.4	240.5
10	3.9	185.4	77	6.6	236.5	144	6.4	240.9
11	4.0	190.8	78	6.5	236.3	145	6.5	241.2
12	4.1	195.5	79	6.3	236.2	146	6.4	241.5
13	4.3	198.4	80	6.1	236.4	147	6.3	241.7
14	4.4	200.5	81	6.0	236.9	148	6.0	241.9
15	4.5	201.6	82	5.8	237.4	149	5.7	242.0
16	4.6	202.9	83	5.7	237.7	150	5.5	242.2
17	4.6	204.5	84	5.8	238.1	151	5.6	242.1
18	4.5	206.4	85	6.0	238.5	152	5.9	241.7
19	4.5	207.5	86	6.1	238.2	153	6.1	241.4
20	4.5	208.7	87	6.2	237.6	154	6.1	241.1
21	4.4	210.1	88	6.2	238.3	155	6.2	240.7
22	4.4	211.5	89	6.2	237.7	156	6.3	240.5
23	4.4	212.8	90	6.3	237.6	157	6.2	240.6
24	4.3	214.2	91	6.3	238.0	158	5.9	240.6
25	4.3	215.4	92	6.5	237.7	159	5.6	240.8
26	4.3	216.1	93	6.7	237.2	160	5.3	240.8
27	4.3	216.2	94	6.8	237.3	161	5.1	240.7
28	4.4	216.5	95	6.7	239.9	162	4.9	240.1
29	4.4	218.0	96	6.6	240.8	163	4.7	238.7
30	4.5	219.3	97	6.5	241.2	164	4.5	236.2
31	4.5	219.5	98	6.3	241.7	165	4.3	233.1
32	4.5	219.7	99	6.1	241.4	166	4.2	230.1
33	4.5	220.5	100	5.9	240.8	167	4.1	228.2
34	4.5	222.0	101	5.8	241.2	168	4.0	227.4
35	4.4	221.8	102	5.8	241.6	169	3.9	226.0
36	4.5	220.6	103	5.9	242.1	170	3.7	224.1
37	5.1	220.1	104	5.8	242.7	171	3.7	223.3
38	5.7	220.3	105	5.9	243.4	172	3.6	222.2
39	6.0	221.6	106	6.0	243.3	173	3.6	221.1
40	6.2	222.8	107	6.2	243.1	174	3.6	219.5
41	6.5	224.2	108	6.4	242.7	175	3.6	218.0
42	6.7	225.6	109	6.6	241.7	176	3.6	217.1
43	6.7	226.9	110	6.4	241.0	177	3.5	216.7
44	6.6	230.0	111	6.2	241.2	178	3.5	216.9
45	6.4	230.5	112	6.3	241.3	179	3.5	217.2
46	6.1	231.1	113	6.2	241.5	180	3.5	217.4
47	5.8	231.8	114	6.1	241.1	181	3.5	217.1
48	5.6	232.1	115	6.1	240.5	182	3.5	215.3
49	5.6	233.6	116	6.0	240.0	183	3.5	214.3
50	5.7	235.2	117	5.9	239.4	184	3.5	214.6
51	5.9	236.4	118	5.9	238.8	185	3.5	214.5
52	5.9	236.3	119	5.9	238.4	186	3.5	213.2
53	5.8	236.2	120	5.8	238.6	187	3.5	208.9
54	5.7	236.1	121	5.7	237.6	188	3.4	201.1
55	5.8	236.2	122	5.8	236.5	189	3.3	194.2
56	6.0	236.2	123	6.1	235.3	190	3.3	194.2
57	6.2	236.3	124	6.3	234.8			
58	6.4	236.5	125	6.5	235.0			
59	6.5	236.6	126	6.6	234.2			
60	6.5	236.9	127	6.6	232.8			
61	6.5	237.4	128	6.6	231.9			
62	6.4	237.9	129	6.6	232.1			
63	6.3	238.5	130	6.8	232.2			
64	6.3	239.1	131	6.9	232.4			
65	6.2	239.7	132	6.9	232.9			
66	6.2	239.8	133	6.9	234.2			

BLUE FOX STATION 626 (190M.) 14/MAR/76 2044 GMT
LAT= 72.7845N LONG= 137.3222W LTER= 0. LGER= 1.
NIVEL= -7.7 EIVEL= 5.2 NVER= 0. EVER= 0.

DPT	SPD	DRN	DPT	SPD	DRN	DPT	SPD	DRN
0	0.0	999.9	67	16.3	163.5	134	17.4	159.4
1	0.0	999.9	68	16.4	163.6	135	17.1	160.4
2	0.0	999.9	69	16.5	163.8	136	16.8	161.0
3	0.0	999.9	70	16.6	163.9	137	16.6	160.9
4	0.0	999.9	71	16.7	164.0	138	16.7	160.9
5	0.0	999.9	72	16.8	164.1	139	16.8	161.1
6	12.7	133.6	73	16.9	162.4	140	17.0	161.3
7	14.2	145.3	74	16.8	160.4	141	17.2	161.5
8	14.3	150.4	75	16.3	161.4	142	17.4	161.8
9	14.0	154.3	76	16.4	162.6	143	17.2	161.6
10	13.6	156.0	77	16.6	163.6	144	16.9	161.4
11	13.1	156.2	78	16.9	163.9	145	16.7	161.1
12	12.6	156.2	79	17.1	164.2	146	16.5	160.9
13	12.5	156.4	80	17.3	164.4	147	16.2	160.8
14	12.5	156.7	81	16.9	163.9	148	16.0	160.8
15	12.0	155.6	82	16.5	163.4	149	16.0	161.0
16	11.6	154.4	83	16.1	162.9	150	16.2	161.6
17	11.5	154.4	84	16.6	163.5	151	16.4	162.1
18	11.5	154.7	85	17.0	164.0	152	16.2	161.1
19	11.4	155.1	86	17.0	164.0	153	16.4	160.2
20	11.3	155.8	87	16.6	163.5	154	16.8	159.6
21	11.3	156.4	88	16.1	163.0	155	17.1	159.5
22	11.2	157.0	89	16.5	163.4	156	16.7	159.1
23	11.1	157.5	90	16.8	163.8	157	16.3	158.6
24	11.1	157.4	91	17.0	164.1	158	16.7	159.0
25	11.2	156.7	92	17.1	164.2	159	17.1	159.3
26	11.3	155.9	93	16.7	163.8	160	17.0	159.1
27	11.4	155.0	94	16.4	163.5	161	16.5	158.6
28	11.5	154.5	95	16.2	163.3	162	16.1	158.2
29	11.5	154.5	96	16.2	163.4	163	16.2	158.2
30	11.5	154.8	97	16.5	163.7	164	16.4	158.4
31	11.4	155.2	98	16.4	164.1	165	16.6	158.5
32	11.5	154.9	99	15.8	163.8	166	16.7	158.6
33	11.6	154.0	100	15.1	163.4	167	16.5	158.3
34	11.6	153.4	101	15.1	163.6	168	16.2	158.0
35	11.7	153.0	102	15.1	163.6	169	16.0	157.9
36	12.8	154.7	103	15.2	163.7	170	15.7	157.7
37	14.1	157.0	104	15.2	163.8	171	15.5	157.4
38	14.7	158.4	105	15.2	163.9	172	15.2	157.2
39	15.2	160.3	106	15.3	164.0	173	15.2	157.3
40	15.4	161.9	107	15.3	164.1	174	15.2	157.0
41	15.4	163.1	108	15.2	163.9	175	15.3	155.7
42	15.4	164.0	109	15.3	163.2	176	15.4	154.3
43	15.7	164.6	110	15.3	162.3	177	15.4	153.0
44	16.1	165.3	111	15.4	160.9	178	15.5	152.4
45	16.4	165.8	112	15.7	160.6	179	15.6	152.4
46	16.5	165.9	113	15.9	160.8	180	15.7	152.6
47	16.6	166.2	114	16.0	160.9	181	15.7	152.9
48	16.6	166.3	115	15.7	160.6	182	15.8	153.1
49	16.7	166.5	116	15.7	160.5	183	15.9	152.8
50	16.8	166.7	117	15.9	160.8	184	16.0	152.4
51	16.7	166.6	118	16.2	161.1	185	16.2	152.1
52	16.5	166.3	119	15.9	160.7	186	16.3	152.6
53	16.2	165.9	120	15.5	160.3	187	16.4	153.8
54	16.0	165.6	121	15.7	160.5	188	16.4	155.7
55	16.1	165.7	122	16.1	160.9	189	16.2	157.5
56	16.2	166.0	123	16.4	161.3	190	16.1	158.2
57	16.4	166.2	124	16.8	161.7			
58	16.4	164.5	125	17.1	162.0			
59	16.3	163.5	126	17.2	162.1			
60	16.1	163.2	127	17.0	161.9			
61	16.1	163.2	128	17.3	162.1			
62	16.3	163.4	129	17.6	162.4			
63	16.5	163.7	130	17.9	161.7			
64	16.3	163.5	131	18.0	160.0			
65	16.1	163.2	132	17.9	159.7			
66	16.2	163.3	133	17.7	159.4			

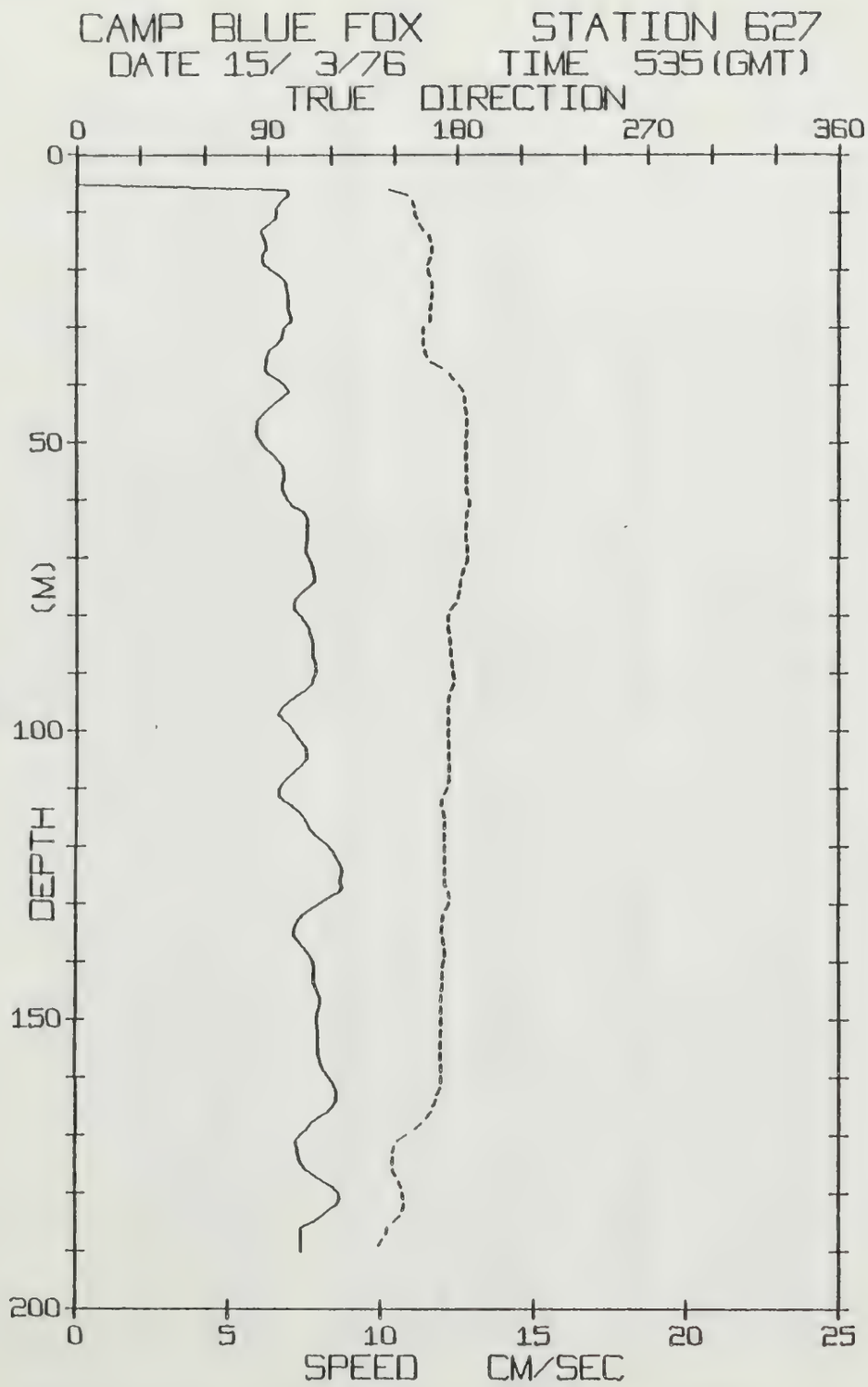
CAMP BLUE FOX
STATION 627
DATE 15/ 3/76
TIME 535(GMT)
TRUE DIRECTION
0
90
180
270
360
DEPTH (M)
0
50
100
150
200
0
5
10
15
20
25
SPEED CM/SEC

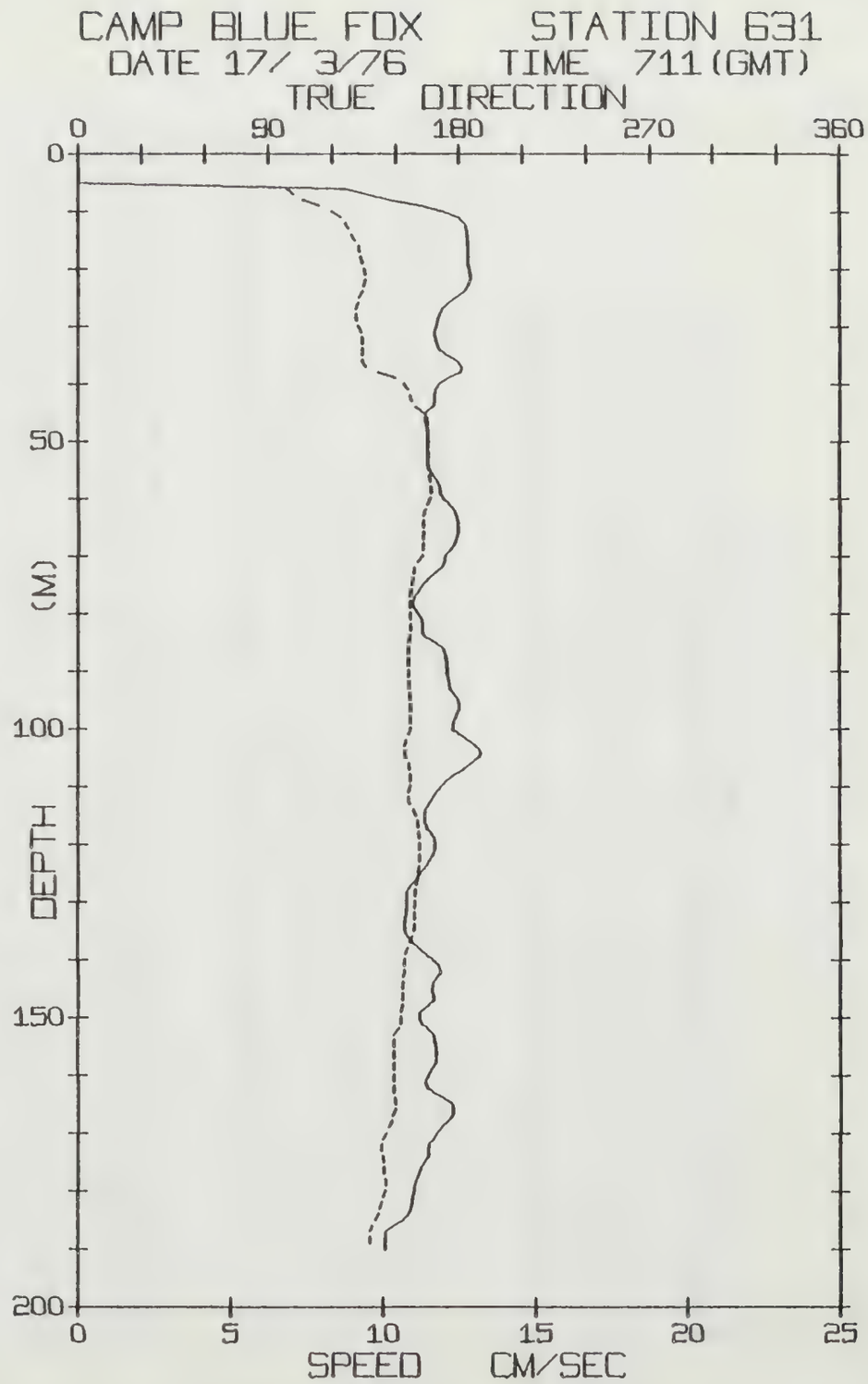
CAMP BLUE FOX
STATION 631
DATE 17/ 3/76
TIME 711(GMT)
TRUE DIRECTION
0
90
180
270
360
DEPTH (M)
0
50
100
150
200
0
5
10
15
20
25
SPEED CM/SEC

BLUE FOX STATION 627 (190M.) 15/MAR/76 535 GMT
LAT= 72.7713N LONG= 137.2768W LTER= 1. LGER= 2.
NIVEL= -3.3 EIVEL= 4.5 NVER= 0. EVER= 0.

DPT	SPD	DRN	DPT	SPD	DRN	DPT	SPD	DRN
0	0.0	999.9	67	7.5	184.5	134	7.2	172.1
1	0.0	999.9	68	7.5	185.0	135	7.1	172.4
2	0.0	999.9	69	7.5	185.1	136	7.2	173.2
3	0.0	999.9	70	7.7	184.7	137	7.4	173.9
4	0.0	999.9	71	7.8	183.9	138	7.6	174.1
5	0.0	999.9	72	7.8	182.8	139	7.7	173.9
6	6.9	147.5	73	7.8	181.6	140	7.8	173.1
7	6.9	156.5	74	7.8	180.9	141	7.8	172.4
8	6.7	158.5	75	7.6	180.4	142	7.8	172.3
9	6.5	159.6	76	7.4	180.3	143	7.8	172.6
10	6.5	159.8	77	7.2	179.6	144	7.9	172.4
11	6.5	161.1	78	7.1	178.4	145	7.9	172.2
12	6.3	162.0	79	7.2	176.4	146	8.0	172.0
13	6.0	163.8	80	7.4	175.0	147	8.0	172.3
14	6.1	166.5	81	7.5	175.3	148	7.9	172.5
15	6.2	167.3	82	7.6	175.6	149	7.9	172.7
16	6.2	168.0	83	7.7	176.4	150	7.9	172.3
17	6.1	167.6	84	7.8	176.6	151	7.9	171.9
18	6.1	166.4	85	7.8	176.8	152	8.0	171.6
19	6.2	165.4	86	7.7	177.1	153	8.0	171.6
20	6.4	166.1	87	7.8	177.4	154	8.0	171.5
21	6.7	166.9	88	7.9	177.6	155	8.0	171.5
22	6.9	167.8	89	7.9	177.6	156	8.0	171.6
23	6.9	168.0	90	7.8	178.2	157	8.0	172.0
24	6.9	167.3	91	7.7	178.6	158	8.1	172.3
25	6.9	167.0	92	7.7	177.6	159	8.2	172.3
26	6.9	166.8	93	7.5	176.3	160	8.3	172.0
27	7.0	166.5	94	7.2	175.6	161	8.5	171.7
28	7.0	166.9	95	6.9	175.0	162	8.5	171.1
29	7.0	166.3	96	6.7	175.3	163	8.5	170.2
30	6.8	163.9	97	6.6	175.7	164	8.5	169.3
31	6.7	163.5	98	6.8	175.6	165	8.4	168.3
32	6.7	163.3	99	7.0	175.3	166	8.2	167.3
33	6.5	163.7	100	7.1	175.6	167	7.9	165.3
34	6.3	164.4	101	7.3	175.8	168	7.7	163.0
35	6.2	165.6	102	7.4	176.0	169	7.6	159.7
36	6.2	167.4	103	7.6	176.2	170	7.3	155.6
37	6.2	172.4	104	7.6	176.2	171	7.2	151.7
38	6.3	176.1	105	7.5	176.0	172	7.3	149.9
39	6.6	178.3	106	7.4	176.4	173	7.3	149.3
40	6.8	180.6	107	7.1	176.2	174	7.3	149.6
41	7.0	183.0	108	6.9	175.8	175	7.4	149.7
42	6.7	183.4	109	6.7	175.4	176	7.6	149.9
43	6.5	183.7	110	6.6	174.6	177	7.9	151.5
44	6.3	184.0	111	6.6	173.2	178	8.1	152.8
45	6.1	184.5	112	6.8	172.2	179	8.5	153.8
46	5.9	184.7	113	7.1	172.6	180	8.6	154.6
47	5.9	184.2	114	7.3	173.6	181	8.7	155.1
48	5.9	184.1	115	7.5	174.0	182	8.5	154.9
49	6.0	183.6	116	7.6	173.8	183	8.3	153.9
50	6.1	184.0	117	7.7	173.3	184	8.0	152.6
51	6.2	184.1	118	7.9	173.3	185	7.8	149.9
52	6.5	183.9	119	8.1	173.7	186	7.4	146.9
53	6.6	184.2	120	8.3	174.0	187	7.4	146.4
54	6.8	184.5	121	8.5	174.1	188	7.4	144.5
55	6.8	183.9	122	8.6	174.1	189	7.4	142.9
56	6.8	183.8	123	8.7	174.2	190	7.4	143.1
57	6.7	183.8	124	8.7	174.1			
58	6.8	184.4	125	8.7	173.7			
59	6.9	185.1	126	8.6	173.6			
60	7.0	185.8	127	8.8	174.9			
61	7.1	185.9	128	8.6	175.9			
62	7.5	184.2	129	8.3	176.6			
63	7.6	183.9	130	8.0	175.5			
64	7.6	183.7	131	7.7	174.2			
65	7.6	183.7	132	7.4	172.8			
66	7.6	184.0	133	7.3	172.3			

BLUE FOX STATION 631 (190M.) 17/MAR/76 711 GMT
LAT= 72.7376N LONG= 137.1983W LTER= 1. LGER= 1.
NIVEL= -5.2 EIVEL= 4.8 NVER= 0. EVER= 0.

DPT	SPD	DRN	DPT	SPD	DRN	DPT	SPD	DRN
0	0.0	999.9	67	12.4	162.8	134	10.7	158.3
1	0.0	999.9	68	12.3	162.7	135	10.7	157.9
2	0.0	999.9	69	12.2	162.5	136	10.8	157.1
3	0.0	999.9	70	12.0	162.2	137	11.0	156.1
4	0.0	999.9	71	12.0	160.2	138	11.2	155.1
5	0.0	999.9	72	11.9	158.6	139	11.4	154.1
6	8.8	98.8	73	11.7	158.2	140	11.7	153.5
7	9.5	102.0	74	11.5	157.7	141	11.9	153.5
8	10.3	106.6	75	11.3	157.2	142	11.9	153.5
9	11.3	114.1	76	11.2	156.8	143	11.8	153.2
10	12.1	119.8	77	11.0	156.5	144	11.6	152.9
11	12.5	124.3	78	10.9	156.3	145	11.6	152.8
12	12.7	126.7	79	11.1	156.6	146	11.7	153.0
13	12.8	128.3	80	11.2	156.9	147	11.7	153.0
14	12.8	129.6	81	11.3	157.2	148	11.4	152.5
15	12.8	131.1	82	11.3	157.3	149	11.2	152.0
16	12.8	132.9	83	11.3	157.2	150	11.2	152.0
17	12.8	133.3	84	11.4	156.1	151	11.3	152.2
18	12.8	134.1	85	11.7	155.6	152	11.5	150.8
19	12.8	135.0	86	12.0	155.8	153	11.7	148.8
20	12.9	135.9	87	12.1	156.0	154	11.7	149.3
21	12.9	136.2	88	12.1	156.1	155	11.8	149.4
22	12.8	135.5	89	12.1	156.2	156	11.8	149.5
23	12.8	134.8	90	12.1	156.3	157	11.7	149.4
24	12.6	133.9	91	12.2	156.4	158	11.7	149.3
25	12.4	132.8	92	12.2	156.4	159	11.6	149.1
26	12.1	131.8	93	12.2	156.5	160	11.5	148.8
27	11.9	130.9	94	12.4	156.8	161	11.4	148.7
28	11.8	131.2	95	12.5	157.0	162	11.5	148.9
29	11.8	132.0	96	12.5	157.1	163	11.7	149.3
30	11.7	133.0	97	12.4	156.9	164	12.0	149.8
31	11.7	134.3	98	12.4	156.8	165	12.3	150.3
32	11.8	134.7	99	12.3	156.6	166	12.3	149.3
33	11.8	134.6	100	12.3	156.6	167	12.3	148.1
34	11.9	134.6	101	12.5	155.4	168	12.1	147.6
35	12.1	134.5	102	12.8	154.4	169	11.9	146.5
36	12.5	134.4	103	13.1	153.7	170	11.8	145.0
37	12.6	136.3	104	13.2	154.4	171	11.6	143.8
38	12.5	141.7	105	13.1	155.1	172	11.5	143.0
39	12.1	150.1	106	12.9	156.2	173	11.5	143.3
40	11.8	154.2	107	12.6	156.8	174	11.4	144.3
41	11.7	156.2	108	12.3	157.0	175	11.3	144.5
42	11.7	156.9	109	12.1	156.5	176	11.2	144.5
43	11.7	157.9	110	11.9	156.2	177	11.1	144.8
44	11.6	159.7	111	11.7	155.8	178	11.1	145.4
45	11.4	163.2	112	11.6	155.5	179	11.0	145.3
46	11.4	165.0	113	11.5	156.9	180	11.0	144.4
47	11.5	165.7	114	11.4	158.3	181	10.9	143.5
48	11.5	165.9	115	11.3	159.7	182	10.9	142.7
49	11.5	165.8	116	11.4	160.4	183	10.9	142.0
50	11.5	165.7	117	11.5	160.6	184	10.8	141.4
51	11.4	165.7	118	11.6	161.0	185	10.6	139.9
52	11.5	165.7	119	11.7	161.3	186	10.3	138.3
53	11.5	165.8	120	11.7	161.3	187	10.1	137.5
54	11.5	165.9	121	11.7	161.2	188	10.0	137.3
55	11.6	166.1	122	11.6	161.0	189	10.0	137.2
56	11.7	166.5	123	11.5	160.7	190	10.0	137.1
57	11.8	166.9	124	11.4	160.3			
58	11.9	167.1	125	11.2	159.9			
59	11.9	167.1	126	11.1	159.5			
60	12.0	166.2	127	10.9	159.0			
61	12.2	164.6	128	10.8	158.5			
62	12.4	163.2	129	10.8	158.5			
63	12.5	162.8	130	10.8	158.5			
64	12.5	162.9	131	10.8	158.5			
65	12.5	162.9	132	10.7	158.4			
66	12.5	162.9	133	10.7	158.3			

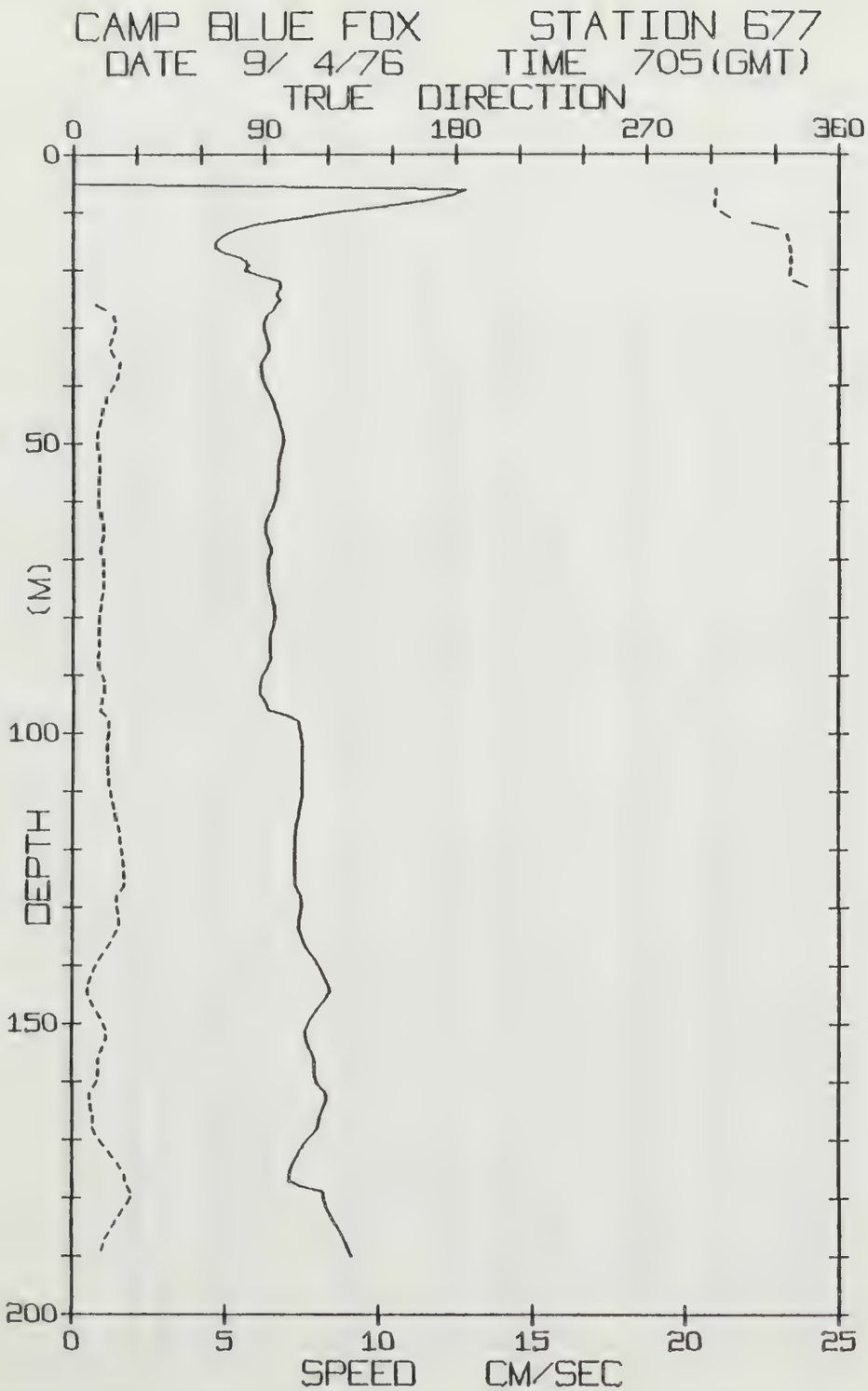
CAMP BLUE FOX STATION 677
DATE 9/ 4/76 TIME 705(GMT)
TRUE DIRECTION
0 90 180 270 360
DEPTH (M)
0 50 100 150 200
0 5 10 15 20 25
SPEED CM/SEC

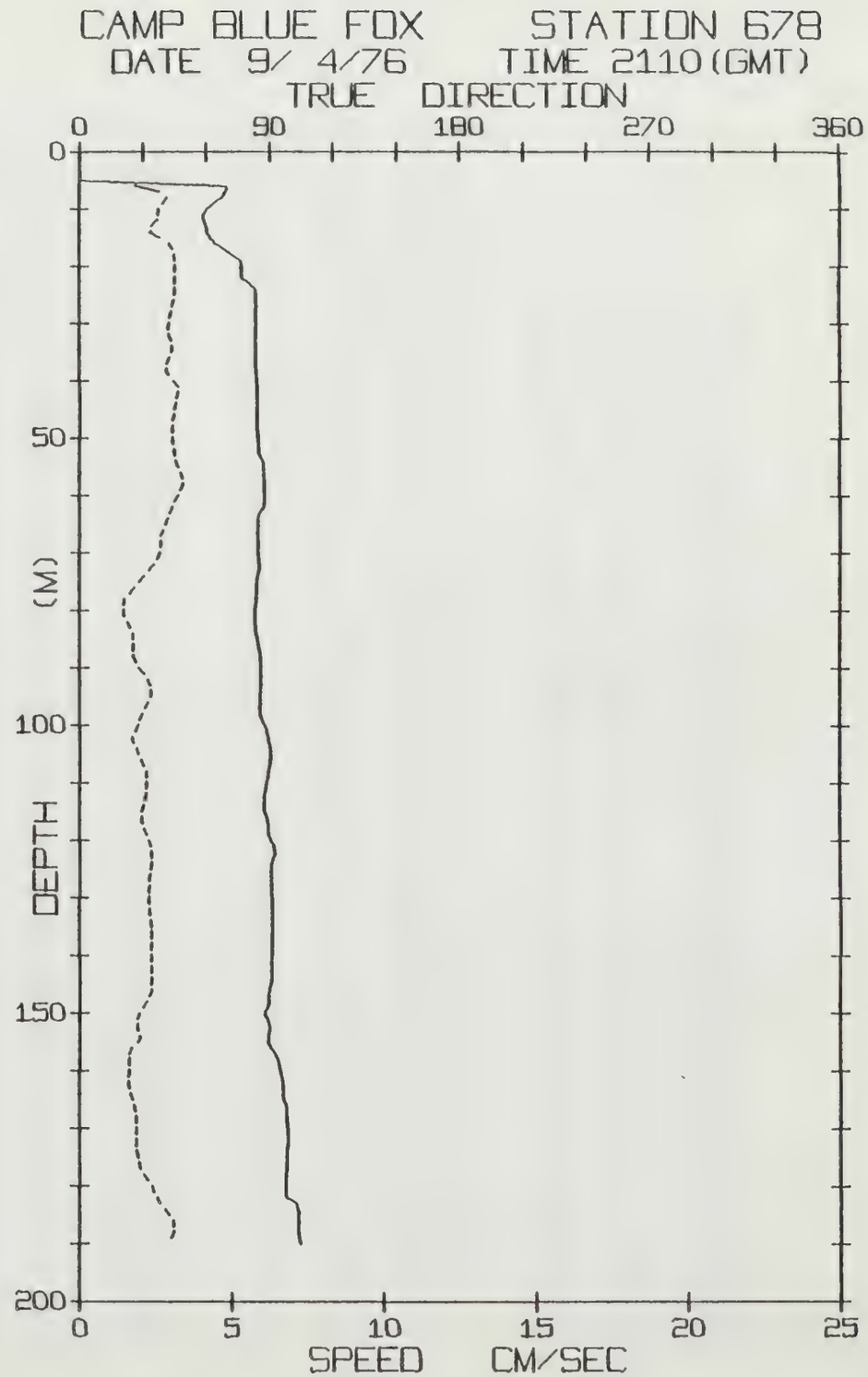
CAMP BLUE FOX STATION 678
DATE 9/ 4/76 TIME 2110(GMT)
TRUE DIRECTION
0 90 180 270 360
DEPTH (M)
0 50 100 150 200
0 5 10 15 20 25
SPEED CM/SEC

BLUE FOX STATION 677 (190M.) 9/APR/76 705 GMT
LAT= 72.7350N LONG= 137.1809W LTER= 12. LGER= 35.
NIVEL= 16.2 EIVEL= -7.2 NVER= 0. EVER= 1.

DPT	SPD	DRN	DPT	SPD	DRN	DPT	SPD	DRN
0	0.0	999.9	67	6.4	13.0	134	7.4	20.3
1	0.0	999.9	68	6.5	12.4	135	7.5	18.9
2	0.0	999.9	69	6.4	13.2	136	7.6	17.4
3	0.0	999.9	70	6.4	14.2	137	7.7	15.9
4	0.0	999.9	71	6.4	14.4	138	7.8	13.9
5	0.0	999.9	72	6.4	14.4	139	8.0	12.1
6	12.8	301.7	73	6.4	14.6	140	8.1	10.5
7	12.4	302.7	74	6.4	14.3	141	8.2	9.4
8	11.4	301.6	75	6.4	13.7	142	8.3	8.3
9	10.1	301.3	76	6.5	13.4	143	8.4	7.4
10	8.5	304.5	77	6.5	12.9	144	8.4	6.8
11	7.4	309.0	78	6.6	12.7	145	8.3	7.7
12	6.1	319.4	79	6.6	12.2	146	8.2	8.8
13	5.3	331.5	80	6.6	11.9	147	8.1	10.4
14	4.9	335.6	81	6.5	11.6	148	7.9	12.0
15	4.7	336.7	82	6.5	12.0	149	7.8	13.5
16	4.6	337.3	83	6.4	12.4	150	7.7	14.9
17	5.0	337.7	84	6.4	12.4	151	7.6	16.0
18	5.6	337.4	85	6.4	11.9	152	7.6	15.5
19	5.8	337.2	86	6.5	11.5	153	7.7	15.0
20	5.6	336.8	87	6.5	11.2	154	7.8	13.9
21	6.1	336.3	88	6.4	12.0	155	7.9	12.8
22	6.8	338.7	89	6.3	12.8	156	7.9	12.0
23	6.8	344.8	90	6.2	13.9	157	7.9	12.0
24	6.6	354.8	91	6.1	14.9	158	7.9	12.0
25	6.8	5.6	92	6.1	14.8	159	8.0	11.6
26	6.6	10.6	93	6.1	14.5	160	8.0	11.0
27	6.5	15.5	94	6.2	13.6	161	8.1	9.6
28	6.3	18.8	95	6.3	12.6	162	8.3	7.8
29	6.2	20.2	96	6.4	12.4	163	8.3	8.1
30	6.3	19.8	97	7.0	15.6	164	8.2	8.7
31	6.3	18.8	98	7.4	16.9	165	8.1	9.5
32	6.4	18.0	99	7.4	16.6	166	8.1	10.2
33	6.4	17.1	100	7.5	16.2	167	8.0	10.1
34	6.4	17.9	101	7.5	15.7	168	8.0	10.2
35	6.3	19.6	102	7.5	16.0	169	7.9	11.2
36	6.1	21.9	103	7.5	16.3	170	7.7	13.1
37	6.2	21.4	104	7.5	16.5	171	7.5	15.0
38	6.2	20.9	105	7.5	16.5	172	7.4	17.3
39	6.2	20.2	106	7.5	16.6	173	7.3	19.3
40	6.3	18.8	107	7.5	16.6	174	7.2	21.4
41	6.4	17.3	108	7.5	17.0	175	7.1	23.2
42	6.5	15.8	109	7.5	17.3	176	7.1	24.8
43	6.6	14.8	110	7.5	17.9	177	7.1	25.0
44	6.6	14.0	111	7.4	18.5	178	7.5	26.3
45	6.7	13.2	112	7.4	19.1	179	8.2	27.6
46	6.8	12.5	113	7.4	19.6	180	8.2	27.0
47	6.8	11.9	114	7.4	20.1	181	8.3	25.3
48	6.9	11.3	115	7.3	20.9	182	8.4	23.5
49	6.9	11.0	116	7.3	21.7	183	8.5	21.7
50	6.8	11.6	117	7.2	22.2	184	8.6	20.1
51	6.8	12.3	118	7.2	22.5	185	8.7	18.4
52	6.7	12.8	119	7.2	22.8	186	8.8	16.9
53	6.7	12.6	120	7.2	23.1	187	8.9	15.4
54	6.7	12.5	121	7.3	23.5	188	9.0	14.3
55	6.7	12.2	122	7.3	23.8	189	9.1	13.5
56	6.7	11.9	123	7.3	24.1	190	9.1	12.7
57	6.7	11.6	124	7.3	24.4			
58	6.7	11.4	125	7.3	24.4			
59	6.6	11.7	126	7.3	24.4			
60	6.6	12.0	127	7.4	22.5			
61	6.5	12.4	128	7.5	20.6			
62	6.4	13.1	129	7.5	20.2			
63	6.3	13.9	130	7.5	21.1			
64	6.3	14.7	131	7.4	21.8			
65	6.3	14.3	132	7.4	22.1			
66	6.4	13.8	133	7.4	21.4			

BLUE FOX STATION 678 (190M.) 9/APR/76 2110 GMT
LAT= 72.7923N LONG= 137.2616W LTER= 0. LGER= 0.
NIVEL= 8.2 EIVEL= 0.1 NVER= 0. EVER= 0.

DPT	SPD	DRN	DPT	SPD	DRN	DPT	SPD	DRN
0	0.0	999.9	67	5.9	38.1	134	6.3	33.9
1	0.0	999.9	68	5.9	37.9	135	6.3	34.1
2	0.0	999.9	69	5.9	37.7	136	6.3	34.2
3	0.0	999.9	70	5.9	37.4	137	6.3	34.2
4	0.0	999.9	71	5.9	36.5	138	6.3	34.2
5	0.0	999.9	72	5.9	34.6	139	6.3	34.2
6	4.9	26.3	73	5.9	32.4	140	6.3	34.3
7	4.8	37.5	74	5.8	30.2	141	6.3	34.2
8	4.7	41.1	75	5.8	27.8	142	6.3	34.2
9	4.4	39.0	76	5.8	25.6	143	6.3	34.0
10	4.2	36.9	77	5.8	23.3	144	6.3	34.0
11	4.0	36.7	78	5.8	20.9	145	6.3	34.0
12	4.1	36.0	79	5.7	20.5	146	6.2	33.9
13	4.2	33.7	80	5.7	20.7	147	6.2	32.9
14	4.2	33.1	81	5.7	21.4	148	6.2	31.4
15	4.3	37.8	82	5.8	22.9	149	6.2	29.9
16	4.5	42.3	83	5.8	24.2	150	6.1	28.2
17	4.8	44.2	84	5.8	25.3	151	6.2	27.0
18	5.1	44.8	85	5.9	25.5	152	6.3	27.4
19	5.3	45.2	86	5.9	25.5	153	6.2	28.1
20	5.3	45.2	87	5.9	25.5	154	6.2	28.9
21	5.3	45.0	88	6.0	25.6	155	6.2	27.5
22	5.4	44.6	89	6.0	27.0	156	6.3	24.5
23	5.6	44.6	90	6.0	28.4	157	6.5	23.2
24	5.8	45.0	91	6.0	30.5	158	6.5	23.2
25	5.8	44.8	92	5.9	32.4	159	6.6	23.1
26	5.8	44.0	93	5.9	33.8	160	6.6	23.1
27	5.8	43.2	94	5.9	34.0	161	6.7	23.0
28	5.8	42.4	95	5.9	33.4	162	6.7	23.0
29	5.8	42.1	96	5.9	31.9	163	6.7	23.7
30	5.8	41.7	97	5.9	30.5	164	6.7	24.4
31	5.8	41.3	98	5.9	29.2	165	6.7	25.3
32	5.8	42.3	99	6.0	28.2	166	6.8	26.2
33	5.7	43.5	100	6.1	27.2	167	6.8	26.9
34	5.8	43.8	101	6.2	26.0	168	6.8	27.0
35	5.8	42.9	102	6.2	24.8	169	6.8	27.0
36	5.8	41.9	103	6.3	25.9	170	6.9	27.0
37	5.8	41.0	104	6.3	27.2	171	6.9	27.0
38	5.8	40.5	105	6.3	28.2	172	6.8	26.9
39	5.8	42.5	106	6.2	29.4	173	6.8	26.9
40	5.8	44.6	107	6.2	30.5	174	6.8	27.4
41	5.9	46.7	108	6.2	31.7	175	6.8	28.0
42	5.9	46.0	109	6.1	32.0	176	6.8	28.7
43	5.8	45.5	110	6.1	31.9	177	6.8	29.4
44	5.8	45.0	111	6.1	31.7	178	6.8	30.7
45	5.8	44.5	112	6.1	31.0	179	6.8	32.8
46	5.8	44.0	113	6.0	30.3	180	6.8	34.7
47	5.8	43.7	114	6.0	29.7	181	6.8	35.5
48	5.9	43.6	115	6.1	29.1	182	6.8	36.8
49	5.9	43.6	116	6.2	29.3	183	7.1	38.4
50	5.9	43.9	117	6.2	30.0	184	7.2	40.4
51	5.9	44.6	118	6.2	30.9	185	7.2	42.7
52	5.9	44.9	119	6.2	31.9	186	7.2	44.6
53	5.9	45.3	120	6.3	33.0	187	7.2	44.7
54	6.0	45.6	121	6.4	33.9	188	7.2	44.0
55	6.1	47.1	122	6.5	34.2	189	7.2	42.9
56	6.1	48.0	123	6.4	34.3	190	7.3	41.0
57	6.1	48.9	124	6.3	33.8			
58	6.1	48.6	125	6.3	33.3			
59	6.1	47.2	126	6.3	32.9			
60	6.1	45.8	127	6.3	32.7			
61	6.1	44.5	128	6.3	32.6			
62	6.0	43.4	129	6.3	32.5			
63	5.9	42.4	130	6.3	32.5			
64	5.8	41.2	131	6.3	32.9			
65	5.8	40.2	132	6.3	33.2			
66	5.9	39.1	133	6.3	33.6			

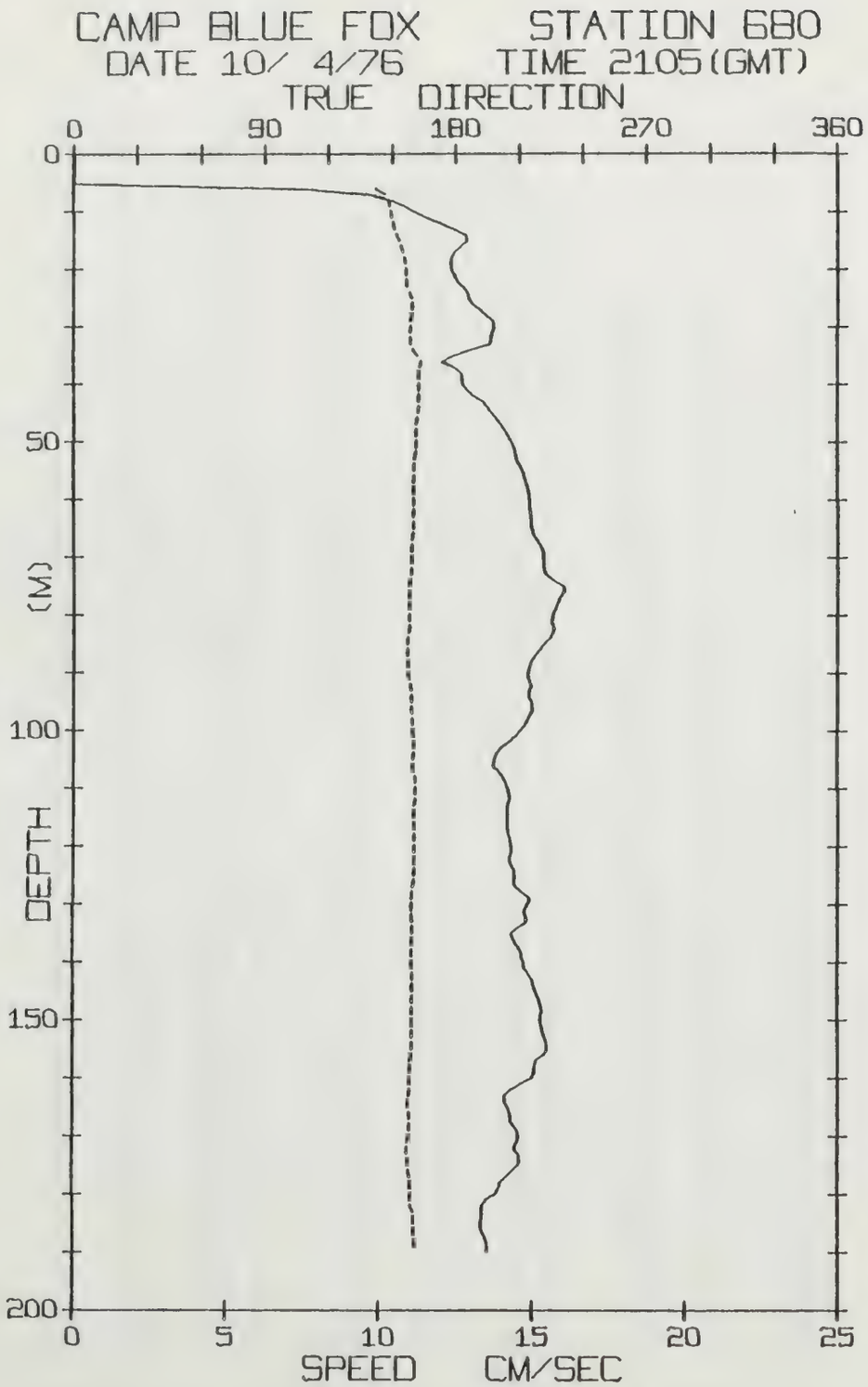
CAMP BLUE FOX
STATION 680
DATE 10/ 4/76
TIME 2105(GMT)
TRUE DIRECTION
0
90
180
270
360
DEPTH (M)
0
50
100
150
200
0
5
10
15
20
25
SPEED CM/SEC

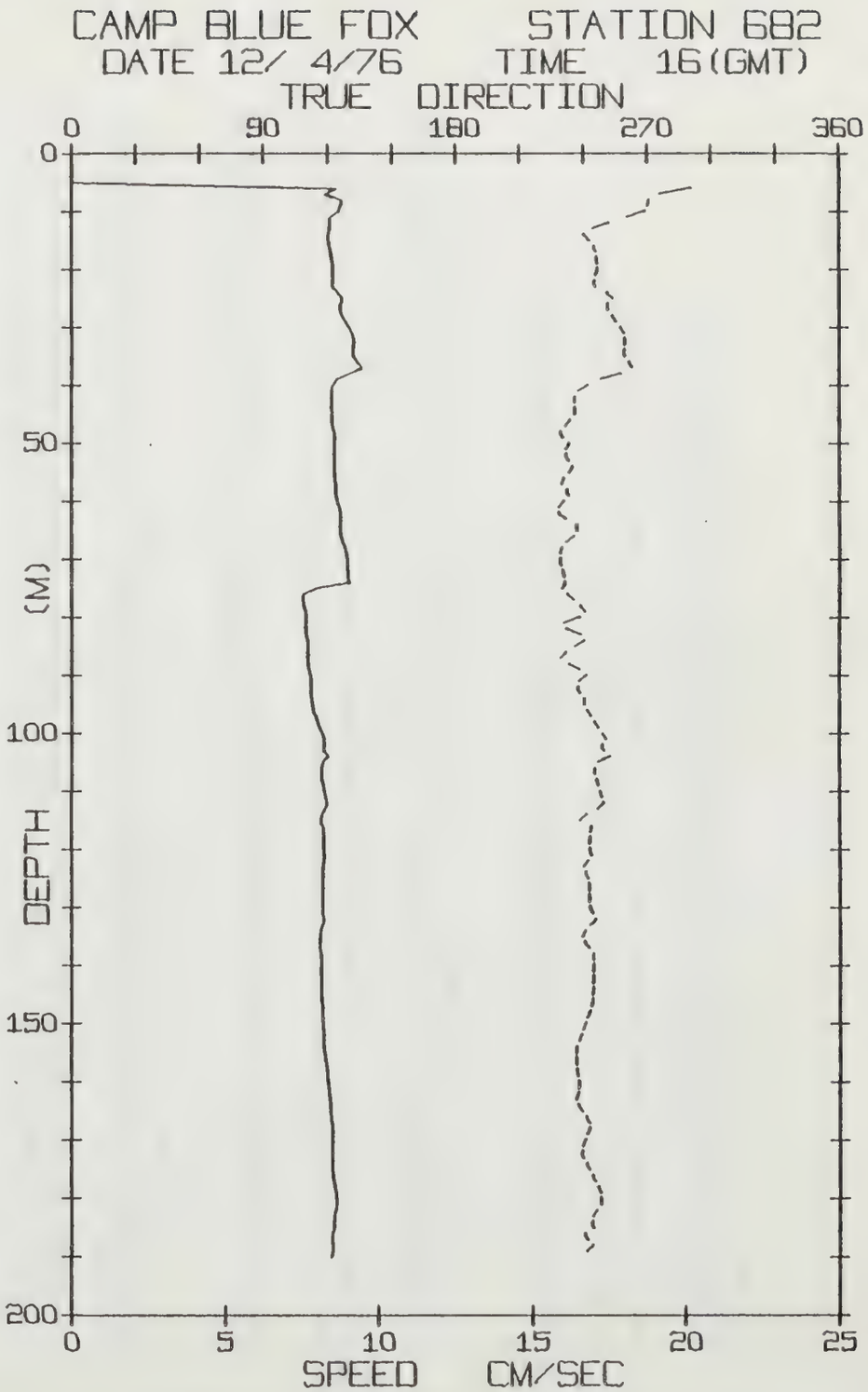
CAMP BLUE FOX
STATION 682
DATE 12/ 4/76
TIME 16(GMT)
TRUE DIRECTION
0
90
180
270
360
DEPTH (M)
0
50
100
150
200
0
5
10
15
20
25
SPEED CM/SEC

BLUE FOX STATION 680 (190M.) 10/APR/76 2105 GMT
LAT= 72.7686N LONG= 137.3176W LTER= 0. LGER= 1.
NIVEL= -8.9 EIVEL= 0.2 NVER= 0. EVER= 0.

DPT	SPD	DRN	DPT	SPD	DRN	DPT	SPD	DRN
0	0.0	999.9	67	15.2	159.4	134	14.6	159.4
1	0.0	999.9	68	15.3	159.2	135	14.3	159.2
2	0.0	999.9	69	15.4	159.0	136	14.4	159.2
3	0.0	999.9	70	15.4	159.0	137	14.5	159.0
4	0.0	999.9	71	15.4	159.0	138	14.7	158.9
5	0.0	999.9	72	15.4	159.0	139	14.7	158.9
6	7.6	142.0	73	15.5	158.8	140	14.8	159.4
7	9.7	147.0	74	15.8	158.5	141	14.8	160.1
8	10.4	148.8	75	16.1	158.1	142	14.9	159.8
9	10.9	149.3	76	16.0	158.1	143	15.0	159.6
10	11.2	149.9	77	15.9	158.3	144	15.1	159.5
11	11.6	150.3	78	15.8	158.4	145	15.1	159.4
12	12.0	150.9	79	15.8	158.5	146	15.2	159.3
13	12.5	151.7	80	15.7	158.6	147	15.3	159.2
14	12.9	152.6	81	15.6	158.6	148	15.3	159.2
15	12.9	154.0	82	15.8	158.2	149	15.3	159.3
16	12.6	154.9	83	15.7	157.6	150	15.3	159.3
17	12.4	155.8	84	15.6	157.2	151	15.3	159.3
18	12.3	156.5	85	15.4	157.2	152	15.4	159.3
19	12.4	156.9	86	15.2	157.5	153	15.5	159.2
20	12.4	157.1	87	15.1	157.7	154	15.5	159.1
21	12.5	157.1	88	15.0	157.9	155	15.5	159.1
22	12.6	157.2	89	14.9	158.0	156	15.4	158.8
23	12.8	157.5	90	14.8	158.0	157	15.1	158.3
24	12.9	158.7	91	14.9	158.7	158	15.1	158.6
25	13.0	159.8	92	15.0	159.4	159	15.1	158.4
26	13.1	159.7	93	14.9	159.6	160	15.0	157.9
27	13.3	159.3	94	14.9	159.6	161	14.6	157.8
28	13.6	158.8	95	15.0	159.6	162	14.3	157.9
29	13.8	158.4	96	15.0	159.5	163	14.1	157.6
30	13.7	158.5	97	14.9	159.7	164	14.1	157.3
31	13.7	158.8	98	14.8	159.9	165	14.2	157.9
32	13.6	158.8	99	14.7	160.0	166	14.3	158.6
33	13.6	158.6	100	14.6	160.3	167	14.3	158.5
34	13.0	160.2	101	14.4	160.6	168	14.4	158.2
35	12.4	162.1	102	14.2	160.2	169	14.5	157.8
36	12.0	163.8	103	14.0	159.9	170	14.6	157.7
37	12.5	162.8	104	13.8	159.8	171	14.5	157.2
38	12.7	162.3	105	13.7	159.6	172	14.4	156.8
39	12.7	162.7	106	13.7	159.7	173	14.6	157.6
40	12.8	162.6	107	13.9	160.7	174	14.6	158.0
41	12.9	162.5	108	14.1	161.2	175	14.5	158.1
42	13.1	162.5	109	14.2	161.3	176	14.3	158.4
43	13.4	162.8	110	14.2	161.2	177	14.2	158.8
44	13.6	162.3	111	14.3	161.1	178	14.0	159.1
45	13.7	161.7	112	14.2	160.6	179	13.9	159.2
46	13.9	161.2	113	14.2	160.2	180	13.8	159.3
47	14.0	161.2	114	14.2	160.3	181	13.5	159.1
48	14.1	161.3	115	14.2	160.6	182	13.4	159.2
49	14.3	161.3	116	14.2	161.0	183	13.4	160.6
50	14.4	161.4	117	14.2	161.1	184	13.3	160.7
51	14.4	161.3	118	14.3	161.0	185	13.3	160.7
52	14.5	160.6	119	14.3	160.9	186	13.4	160.4
53	14.5	160.2	120	14.4	160.8	187	13.5	160.5
54	14.6	160.1	121	14.3	161.0	188	13.5	161.1
55	14.7	159.9	122	14.3	161.1	189	13.6	161.5
56	14.8	159.9	123	14.3	160.9	190	13.6	161.5
57	14.8	159.8	124	14.4	160.4			
58	14.9	159.7	125	14.4	160.1			
59	14.9	159.7	126	14.4	159.9			
60	14.9	159.7	127	14.5	159.6			
61	15.0	159.7	128	14.7	159.2			
62	15.0	159.7	129	14.9	158.8			
63	15.0	159.7	130	14.8	159.0			
64	15.0	159.7	131	14.7	159.3			
65	15.0	159.7	132	14.8	159.6			
66	15.1	159.6	133	14.8	160.1			

BLUE FOX STATION 682 (190M.) 12/APR/76 16 GMT
LAT= 72.7714N LONG= 137.3977W LTER= 0. LGER= 0.
NIVEL= 7.0 EIVEL= -14.9 NVER= 0. EVER= 0.

DPT	SPD	DRN	DPT	SPD	DRN	DPT	SPD	DRN
0	0.0	999.9	67	8.9	232.1	134	8.1	240.2
1	0.0	999.9	68	8.9	229.5	135	8.1	239.0
2	0.0	999.9	69	9.0	228.6	136	8.1	240.8
3	0.0	999.9	70	9.0	228.8	137	8.1	242.7
4	0.0	999.9	71	9.0	229.7	138	8.1	244.5
5	0.0	999.9	72	9.0	230.6	139	8.1	244.3
6	8.6	290.4	73	9.0	231.4	140	8.1	244.3
7	8.2	275.6	74	9.1	231.5	141	8.1	244.2
8	8.8	270.4	75	8.0	229.7	142	8.1	244.1
9	8.8	269.9	76	7.5	232.5	143	8.1	244.0
10	8.7	268.4	77	7.6	235.5	144	8.1	243.9
11	8.4	260.4	78	7.6	238.4	145	8.1	243.8
12	8.4	252.0	79	7.7	240.8	146	8.2	243.7
13	8.4	244.2	80	7.6	237.5	147	8.2	243.2
14	8.3	240.6	81	7.6	230.7	148	8.2	242.2
15	8.4	242.9	82	7.6	232.0	149	8.2	241.2
16	8.4	245.1	83	7.7	238.7	150	8.2	240.2
17	8.5	246.4	84	7.7	240.0	151	8.2	239.3
18	8.5	246.6	85	7.7	235.9	152	8.2	238.3
19	8.5	246.9	86	7.7	231.6	153	8.2	237.3
20	8.5	246.5	87	7.7	229.0	154	8.2	236.3
21	8.5	245.6	88	7.7	233.0	155	8.3	236.1
22	8.5	244.7	89	7.8	238.2	156	8.3	236.5
23	8.5	246.2	90	7.8	241.0	157	8.3	236.7
24	8.7	251.3	91	7.8	237.7	158	8.3	237.1
25	8.9	254.0	92	7.8	237.0	159	8.3	237.4
26	8.7	251.3	93	7.8	238.6	160	8.4	238.1
27	8.8	252.0	94	7.8	240.2	161	8.4	237.5
28	8.9	253.8	95	7.9	240.5	162	8.4	236.7
29	9.0	255.7	96	7.9	241.9	163	8.4	236.0
30	9.1	257.6	97	8.0	243.8	164	8.4	237.7
31	9.2	259.4	98	8.0	245.6	165	8.5	239.4
32	9.2	259.9	99	8.1	247.4	166	8.5	241.1
33	9.2	259.0	100	8.2	249.2	167	8.5	242.8
34	9.2	258.8	101	8.3	250.9	168	8.5	242.4
35	9.2	259.8	102	8.2	248.5	169	8.5	241.2
36	9.4	261.6	103	8.2	249.8	170	8.5	240.1
37	9.5	263.3	104	8.4	252.5	171	8.5	239.0
38	9.1	257.4	105	8.2	246.5	172	8.4	238.4
39	8.6	247.9	106	8.1	245.0	173	8.5	239.9
40	8.5	241.6	107	8.2	245.8	174	8.5	241.3
41	8.5	237.4	108	8.2	246.5	175	8.5	242.8
42	8.5	235.9	109	8.2	247.3	176	8.5	244.2
43	8.5	235.9	110	8.3	248.1	177	8.6	245.7
44	8.5	235.9	111	8.3	248.9	178	8.6	247.1
45	8.5	235.5	112	8.3	249.6	179	8.6	248.3
46	8.5	233.3	113	8.2	246.5	180	8.6	248.3
47	8.5	231.2	114	8.1	241.0	181	8.6	247.9
48	8.6	229.1	115	8.1	238.1	182	8.6	245.9
49	8.6	230.5	116	8.2	243.2	183	8.5	243.8
50	8.5	233.0	117	8.2	242.6	184	8.5	243.5
51	8.6	231.6	118	8.2	242.4	185	8.5	244.6
52	8.6	231.8	119	8.2	242.2	186	8.5	240.4
53	8.5	233.4	120	8.2	243.0	187	8.5	241.9
54	8.6	235.0	121	8.2	243.9	188	8.5	243.9
55	8.6	233.1	122	8.2	241.7	189	8.5	241.2
56	8.6	230.5	123	8.1	239.7	190	8.4	237.8
57	8.6	229.6	124	8.2	241.0			
58	8.6	231.9	125	8.2	242.2			
59	8.6	233.2	126	8.2	242.7			
60	8.7	230.3	127	8.2	242.5			
61	8.8	228.0	128	8.2	242.3			
62	8.8	228.1	129	8.1	242.1			
63	8.7	231.9	130	8.2	243.2			
64	8.7	236.5	131	8.2	244.6			
65	8.8	237.4	132	8.2	245.9			
66	8.8	235.0	133	8.1	243.1			

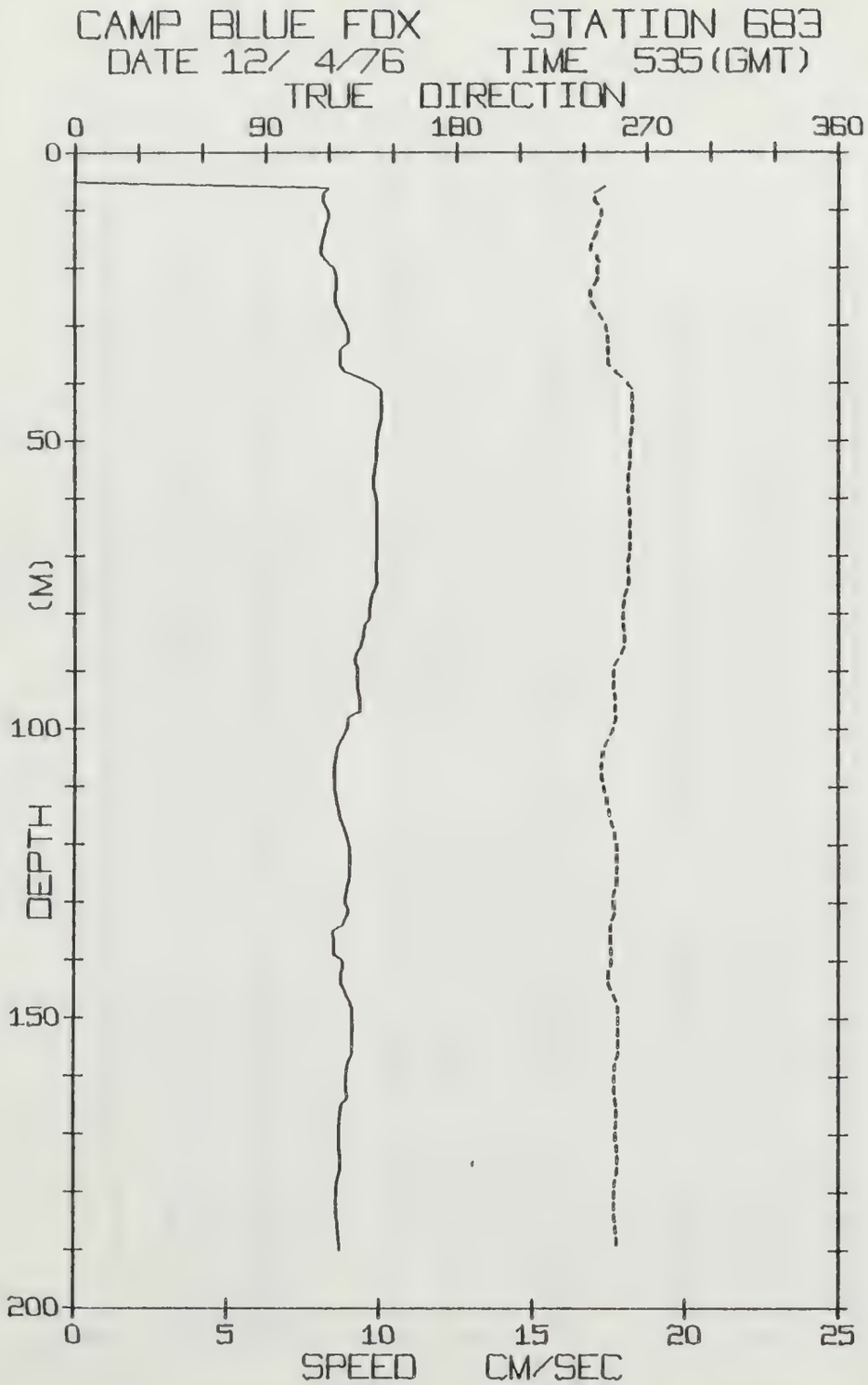
CAMP BLUE FOX STATION 683
DATE 12/ 4/76 TIME 535(GMT)
TRUE DIRECTION
0 90 180 270 360
DEPTH (M)
0 50 100 150 200
0 5 10 15 20 25
SPEED CM/SEC

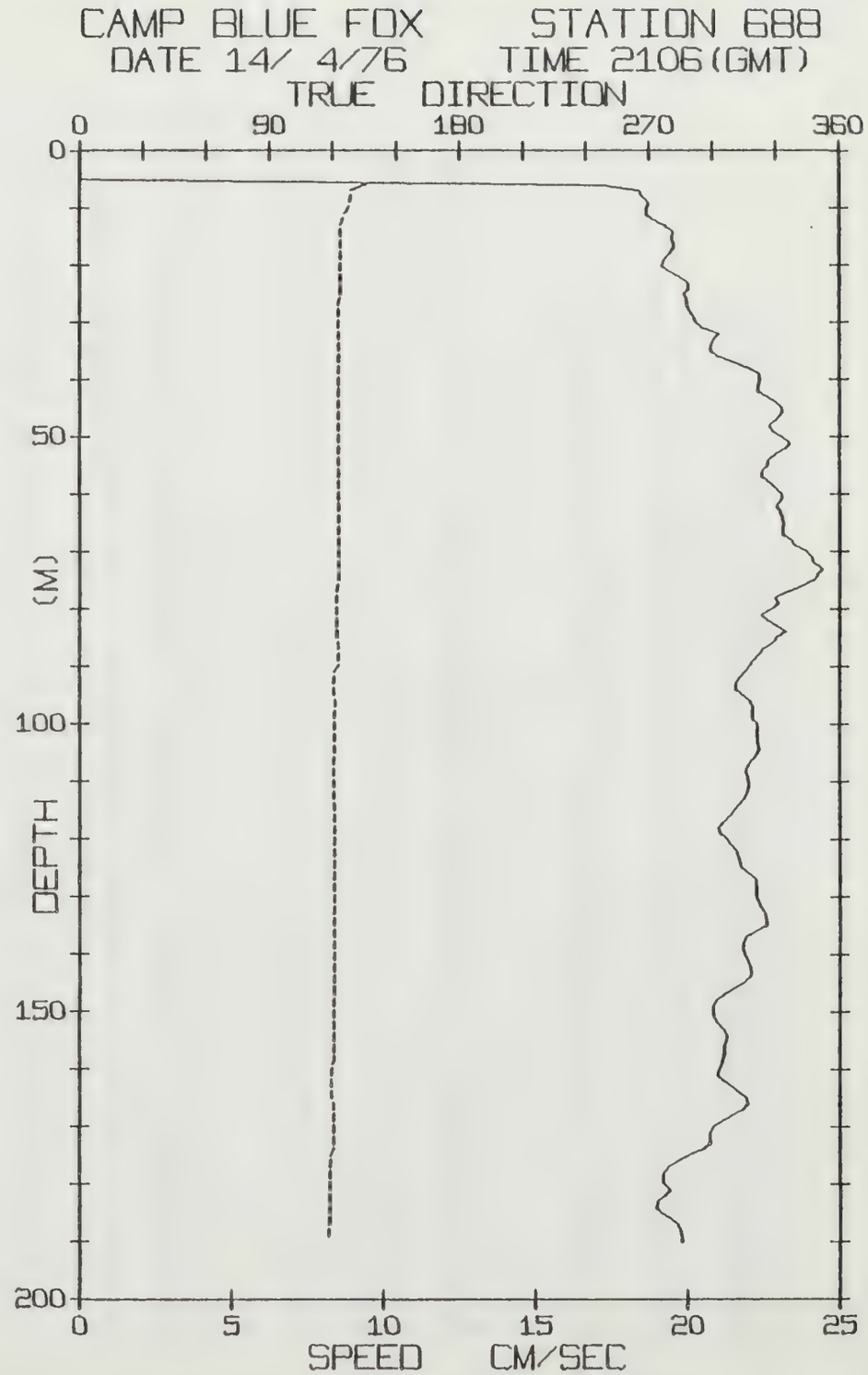
CAMP BLUE FOX STATION 688
DATE 14/ 4/76 TIME 2106(GMT)
TRUE DIRECTION
0 90 180 270 360
DEPTH (M)
0 50 100 150 200
0 5 10 15 20 25
SPEED CM/SEC

BLUE FOX STATION 683 (190M.) 12/APR/76 535 GMT
LAT= 72.7811N LONG= 137.4712W LTER= 0. LGER= 0.
NIVEL= 2.9 EIVEL= -13.6 NVER= 0. EVER= 0.

DPT	SPD	DRN	DPT	SPD	DRN	DPT	SPD	DRN
0	0.0	999.9	67	9.9	261.5	134	8.8	252.4
1	0.0	999.9	68	9.9	261.4	135	8.5	252.5
2	0.0	999.9	69	9.9	261.3	136	8.5	252.9
3	0.0	999.9	70	9.9	261.0	137	8.5	253.2
4	0.0	999.9	71	9.8	260.5	138	8.5	253.2
5	0.0	999.9	72	9.9	261.0	139	8.5	253.4
6	8.3	249.4	73	9.9	261.4	140	8.8	252.6
7	8.1	245.3	74	9.9	261.4	141	8.8	252.4
8	8.1	244.7	75	9.9	260.8	142	8.7	251.6
9	8.2	246.8	76	9.8	259.9	143	8.7	251.4
10	8.3	248.4	77	9.7	259.0	144	8.8	252.1
11	8.3	247.8	78	9.7	258.6	145	8.9	253.4
12	8.2	246.9	79	9.6	258.2	146	9.0	254.4
13	8.2	246.0	80	9.6	258.3	147	9.0	255.5
14	8.2	245.5	81	9.6	258.4	148	9.1	256.4
15	8.1	244.2	82	9.5	259.0	149	9.1	256.5
16	8.1	243.3	83	9.4	259.5	150	9.1	256.3
17	8.0	242.9	84	9.4	259.5	151	9.1	256.3
18	8.2	246.1	85	9.4	259.1	152	9.1	256.1
19	8.3	247.4	86	9.3	258.5	153	9.1	256.0
20	8.5	246.5	87	9.2	257.4	154	9.1	256.0
21	8.6	246.1	88	9.2	255.9	155	9.1	255.9
22	8.6	246.0	89	9.3	254.3	156	9.1	255.9
23	8.6	244.6	90	9.2	253.8	157	9.0	255.1
24	8.5	243.1	91	9.2	253.9	158	8.9	254.4
25	8.5	242.9	92	9.3	254.1	159	8.9	254.2
26	8.6	243.9	93	9.3	254.5	160	8.9	254.0
27	8.7	245.7	94	9.3	254.9	161	8.9	254.2
28	8.8	247.5	95	9.4	255.2	162	8.9	254.5
29	8.8	249.1	96	9.4	255.1	163	9.0	255.0
30	8.9	250.6	97	9.3	254.7	164	8.9	255.3
31	9.0	251.1	98	9.0	255.3	165	8.7	255.6
32	9.0	251.6	99	8.9	254.3	166	8.7	255.2
33	8.9	251.9	100	8.9	253.6	167	8.7	255.0
34	8.7	251.9	101	8.8	252.5	168	8.7	254.9
35	8.7	251.4	102	8.7	251.2	169	8.6	254.8
36	8.7	251.2	103	8.6	249.8	170	8.7	255.0
37	8.7	252.4	104	8.6	248.9	171	8.7	255.3
38	8.9	254.8	105	8.5	248.5	172	8.7	255.7
39	9.4	258.0	106	8.5	248.2	173	8.7	256.1
40	9.8	260.6	107	8.5	248.5	174	8.7	256.2
41	10.0	262.8	108	8.5	248.9	175	8.7	256.1
42	10.0	262.9	109	8.5	249.3	176	8.7	255.8
43	10.1	263.0	110	8.5	249.9	177	8.7	255.1
44	10.0	262.9	111	8.6	250.5	178	8.6	254.5
45	10.0	262.9	112	8.6	251.1	179	8.6	254.2
46	10.0	262.7	113	8.6	251.6	180	8.6	253.9
47	10.0	262.4	114	8.7	252.2	181	8.6	253.9
48	9.9	262.1	115	8.7	252.6	182	8.6	254.1
49	9.9	261.8	116	8.8	253.4	183	8.6	254.3
50	9.9	261.7	117	8.9	254.2	184	8.6	254.6
51	9.9	261.7	118	8.9	255.0	185	8.7	255.0
52	9.9	261.7	119	9.0	255.4	186	8.7	255.4
53	9.9	261.6	120	9.0	255.9	187	8.7	255.6
54	9.8	261.3	121	9.1	256.1	188	8.7	255.8
55	9.8	260.9	122	9.0	255.9	189	8.7	255.9
56	9.8	260.6	123	9.0	255.8	190	8.7	255.9
57	9.8	260.5	124	9.0	255.7			
58	9.8	260.8	125	9.0	255.8			
59	9.9	261.3	126	9.0	255.3			
60	9.9	261.6	127	8.9	254.9			
61	9.9	261.8	128	8.9	254.2			
62	9.9	261.9	129	8.9	253.6			
63	9.9	261.8	130	8.9	253.7			
64	9.9	261.8	131	9.0	255.0			
65	9.9	261.7	132	8.9	254.2			
66	9.9	261.5	133	8.9	253.2			

BLUE FOX STATION 688 (190M.) 14/APR/76 2106 GMT
LAT= 72.7813N LONG= 137.4809W LTER= 56. LGER= 82.
NIVEL= -5.1 EIVEL= 10.4 NVER= 1. EVER= 2.

DPT	SPD	DRN	DPT	SPD	DRN	DPT	SPD	DRN
0	0.0	999.9	67	23.1	122.7	134	22.6	120.4
1	0.0	999.9	68	23.4	122.8	135	22.6	120.4
2	0.0	999.9	69	23.6	122.8	136	22.3	120.3
3	0.0	999.9	70	23.9	122.9	137	21.9	120.2
4	0.0	999.9	71	24.1	123.0	138	21.8	120.2
5	0.0	999.9	72	24.2	123.0	139	21.8	120.2
6	17.2	136.0	73	24.5	123.1	140	21.9	120.2
7	18.5	128.8	74	24.3	123.0	141	22.0	120.2
8	18.6	128.0	75	24.2	122.4	142	22.1	120.3
9	18.7	127.9	76	23.8	121.7	143	22.1	120.3
10	18.7	127.0	77	23.3	121.4	144	22.0	120.3
11	18.6	125.3	78	22.9	121.3	145	21.8	120.2
12	18.9	124.2	79	23.0	121.4	146	21.5	120.1
13	19.3	123.3	80	22.8	121.4	147	21.2	120.1
14	19.5	123.5	81	22.4	121.4	148	21.0	120.0
15	19.5	123.5	82	22.6	121.5	149	20.8	120.0
16	19.6	123.5	83	23.0	121.6	150	20.9	120.0
17	19.5	123.4	84	23.3	121.9	151	20.9	120.0
18	19.4	123.3	85	22.9	122.4	152	21.0	120.1
19	19.2	123.2	86	22.8	122.5	153	21.2	120.1
20	19.1	123.1	87	22.5	122.5	154	21.3	120.2
21	19.4	123.3	88	22.3	122.6	155	21.2	120.2
22	19.8	123.4	89	22.2	122.6	156	21.2	120.2
23	20.0	123.5	90	22.0	121.9	157	21.2	120.2
24	20.0	123.4	91	21.9	120.1	158	21.2	120.2
25	19.9	123.3	92	21.7	120.0	159	21.1	119.5
26	20.0	122.6	93	21.6	120.2	160	21.0	118.9
27	20.0	122.2	94	21.6	120.4	161	20.9	118.9
28	20.1	122.3	95	21.8	120.7	162	21.2	119.0
29	20.3	122.4	96	22.1	121.0	163	21.4	119.1
30	20.3	122.5	97	22.2	120.6	164	21.7	119.2
31	20.5	122.6	98	22.1	120.2	165	21.9	119.7
32	21.0	122.8	99	22.1	120.2	166	22.0	120.4
33	20.9	122.8	100	22.3	120.3	167	21.8	120.3
34	20.8	122.8	101	22.3	120.5	168	21.5	120.2
35	20.8	122.8	102	22.3	120.9	169	21.2	120.1
36	21.0	122.5	103	22.3	120.8	170	20.8	120.1
37	21.5	122.1	104	22.4	120.6	171	20.7	120.0
38	22.0	122.3	105	22.3	120.2	172	20.7	120.0
39	22.4	122.4	106	22.2	120.0	173	20.8	120.0
40	22.4	122.4	107	22.0	120.2	174	20.5	119.6
41	22.3	122.4	108	21.9	120.3	175	20.0	118.4
42	22.3	122.4	109	22.0	120.4	176	19.7	118.3
43	22.6	122.5	110	22.0	120.4	177	19.4	118.2
44	22.9	122.6	111	22.0	120.5	178	19.2	118.2
45	23.2	122.6	112	21.9	120.6	179	19.2	118.2
46	23.1	122.6	113	21.8	120.6	180	19.2	118.3
47	22.9	122.6	114	21.7	120.7	181	19.4	118.4
48	22.7	122.5	115	21.5	120.8	182	19.3	118.3
49	22.8	122.5	116	21.4	120.9	183	19.0	118.3
50	23.1	122.7	117	21.2	120.9	184	18.9	118.3
51	23.4	122.7	118	21.0	120.9	185	19.1	118.4
52	23.3	122.7	119	21.1	120.9	186	19.4	118.4
53	22.9	122.6	120	21.3	120.6	187	19.7	117.9
54	22.7	122.5	121	21.4	120.1	188	19.8	117.4
55	22.6	122.5	122	21.6	120.2	189	19.8	117.4
56	22.4	122.5	123	21.7	120.2	190	19.8	117.4
57	22.5	122.5	124	21.7	120.2			
58	22.7	122.6	125	21.8	120.2			
59	22.9	122.7	126	22.0	120.2			
60	23.1	122.7	127	22.3	120.3			
61	23.1	122.7	128	22.3	120.3			
62	22.9	122.7	129	22.2	120.3			
63	23.1	122.7	130	22.3	120.3			
64	23.2	122.7	131	22.4	120.3			
65	23.2	122.7	132	22.5	120.3			
66	23.1	122.7	133	22.6	120.4			

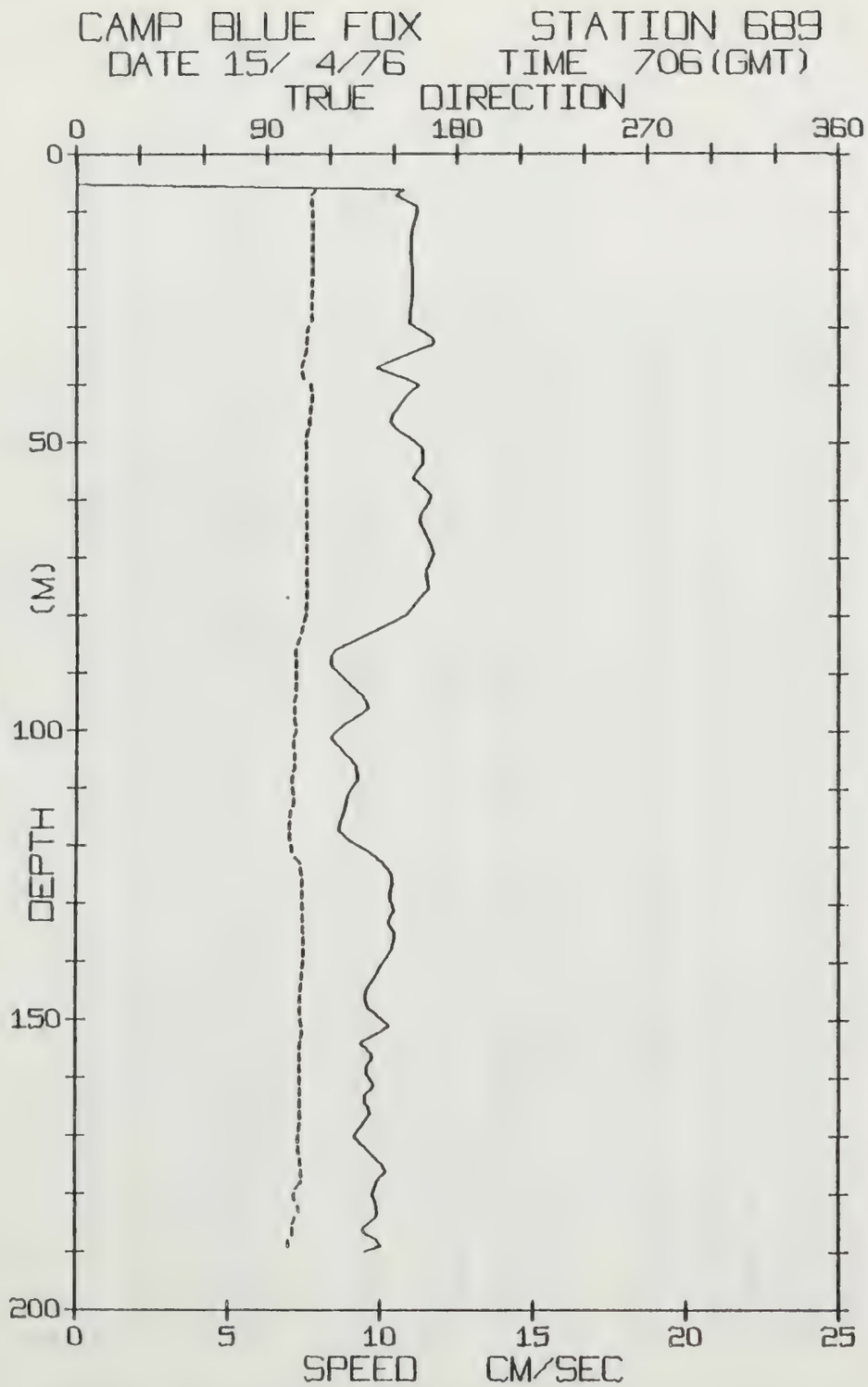
CAMP BLUE FOX
STATION 689
DATE 15/ 4/76
TIME 706(GMT)
TRUE DIRECTION
0
90
180
270
360
DEPTH (M)
0
50
100
150
200
SPEED CM/SEC
0
5
10
15
20
25

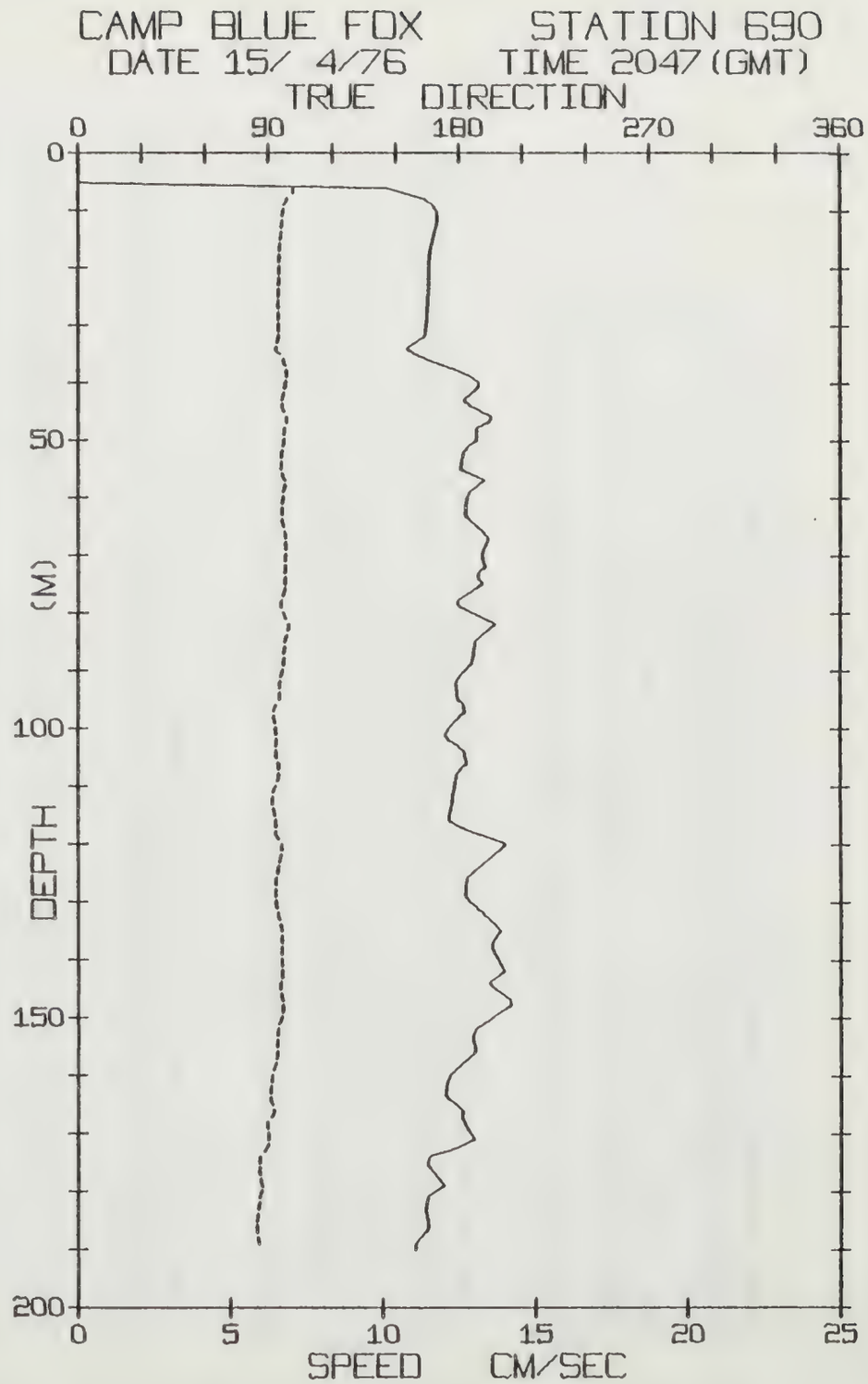
CAMP BLUE FOX
STATION 690
DATE 15/ 4/76
TIME 2047(GMT)
TRUE DIRECTION
0
90
180
270
360
DEPTH (M)
0
50
100
150
200
SPEED CM/SEC
0
5
10
15
20
25

BLUE FOX STATION 689 (190M.) 15/APR/76 706 GMT
LAT= 72.7712N LONG= 137.3701W LTER= 1. LGER= 2.
NIVEL= 0.5 EIVEL= 4.8 NVER= 0. EVER= 0.

DPT	SPD	DRN	DPT	SPD	DRN	DPT	SPD	DRN
0	0.0	999.9	67	11.6	109.4	134	10.4	107.8
1	0.0	999.9	68	11.7	109.6	135	10.5	108.0
2	0.0	999.9	69	11.7	109.6	136	10.4	107.9
3	0.0	999.9	70	11.6	109.5	137	10.4	107.8
4	0.0	999.9	71	11.6	109.4	138	10.3	107.7
5	0.0	999.9	72	11.5	109.3	139	10.2	107.5
6	10.7	113.2	73	11.5	109.3	140	10.1	107.2
7	10.5	111.3	74	11.5	109.4	141	10.0	106.9
8	10.9	111.4	75	11.6	109.4	142	9.9	106.7
9	11.2	112.0	76	11.4	109.2	143	9.7	106.4
10	11.1	111.9	77	11.3	108.9	144	9.6	106.2
11	11.1	111.8	78	11.1	108.7	145	9.5	105.9
12	11.0	111.7	79	10.9	108.5	146	9.5	105.8
13	11.0	111.7	80	10.8	108.2	147	9.5	106.0
14	11.0	111.6	81	10.5	107.6	148	9.6	106.0
15	11.0	111.6	82	10.1	106.9	149	9.9	106.5
16	11.0	111.7	83	9.7	106.1	150	10.1	106.9
17	11.0	111.6	84	9.3	105.3	151	10.3	107.4
18	11.0	111.6	85	8.9	104.4	152	10.0	106.9
19	11.0	111.6	86	8.5	103.6	153	9.7	106.2
20	11.0	111.6	87	8.3	104.3	154	9.3	105.4
21	11.1	111.6	88	8.4	104.0	155	9.6	105.9
22	11.0	111.5	89	8.4	103.8	156	9.7	106.3
23	11.0	111.4	90	8.6	103.8	157	9.7	106.2
24	11.0	111.3	91	8.8	103.8	158	9.5	105.8
25	11.0	111.2	92	9.0	103.9	159	9.5	105.8
26	11.0	111.2	93	9.2	103.8	160	9.6	106.1
27	10.9	111.2	94	9.4	103.5	161	9.8	106.4
28	10.9	111.1	95	9.5	103.1	162	9.7	106.2
29	10.9	111.1	96	9.6	103.2	163	9.5	105.8
30	11.1	109.6	97	9.4	103.0	164	9.4	105.7
31	11.5	108.9	98	9.1	103.8	165	9.6	106.0
32	11.7	109.3	99	8.8	104.5	166	9.7	106.1
33	11.7	109.2	100	8.5	103.9	167	9.5	105.9
34	11.2	108.6	101	8.4	102.9	168	9.4	105.6
35	10.7	107.9	102	8.5	102.7	169	9.3	105.3
36	10.3	107.1	103	8.7	103.0	170	9.1	104.9
37	9.8	106.3	104	8.8	103.8	171	9.3	105.3
38	10.3	107.4	105	9.0	103.7	172	9.5	105.8
39	10.9	108.3	106	9.2	103.3	173	9.7	106.2
40	11.2	111.3	107	9.2	102.5	174	9.9	106.6
41	11.0	112.0	108	9.3	101.7	175	10.1	106.9
42	10.8	111.6	109	9.1	102.4	176	10.2	107.2
43	10.7	111.1	110	9.0	102.9	177	10.0	106.9
44	10.5	110.8	111	8.9	103.4	178	9.9	106.1
45	10.4	110.4	112	8.8	103.0	179	9.8	104.0
46	10.3	110.0	113	8.8	102.1	180	9.7	103.1
47	10.4	110.2	114	8.8	101.1	181	9.8	104.2
48	10.6	109.3	115	8.7	100.7	182	9.9	105.7
49	10.9	108.7	116	8.6	100.6	183	9.9	106.2
50	11.2	109.1	117	8.6	100.6	184	9.8	103.7
51	11.4	109.3	118	8.8	101.0	185	9.6	102.6
52	11.4	109.2	119	9.0	101.4	186	9.4	102.1
53	11.4	109.1	120	9.3	102.1	187	9.6	102.4
54	11.3	109.0	121	9.6	102.8	188	9.9	100.5
55	11.2	108.8	122	9.9	104.2	189	10.1	100.3
56	11.0	108.6	123	10.1	106.6	190	9.5	61.6
57	11.3	108.9	124	10.3	107.0			
58	11.5	109.3	125	10.4	107.3			
59	11.6	109.5	126	10.4	107.3			
60	11.6	109.4	127	10.3	107.3			
61	11.5	109.3	128	10.3	107.3			
62	11.3	109.0	129	10.3	107.4			
63	11.2	108.9	130	10.4	107.6			
64	11.3	109.1	131	10.5	107.9			
65	11.4	109.2	132	10.3	107.7			
66	11.5	109.3	133	10.2	107.6			

BLUE FOX STATION 690 (190M.) 15/APR/76 2047 GMT
LAT= 72.7776N LONG= 137.2872W LTER= 4. LGER= 12.
NIVEL= 3.4 EIVEL= 7.4 NVER= 0. EVER= 1.

DPT	SPD	DRN	DPT	SPD	DRN	DPT	SPD	DRN
0	0.0	999.9	67	13.5	98.6	134	13.7	96.3
1	0.0	999.9	68	13.4	98.4	135	13.9	96.8
2	0.0	999.9	69	13.3	98.1	136	13.7	96.4
3	0.0	999.9	70	13.2	97.9	137	13.6	96.0
4	0.0	999.9	71	13.3	98.2	138	13.6	96.0
5	0.0	999.9	72	13.4	98.4	139	13.7	96.2
6	10.2	101.6	73	13.1	97.6	140	13.8	96.4
7	10.7	101.2	74	13.1	97.6	141	13.9	96.7
8	11.4	98.8	75	13.3	98.2	142	14.0	96.9
9	11.7	97.2	76	13.0	97.4	143	13.7	96.2
10	11.8	96.5	77	12.7	96.6	144	13.5	95.5
11	11.8	96.3	78	12.4	95.7	145	13.7	95.9
12	11.8	96.1	79	12.5	96.0	146	13.9	96.6
13	11.7	95.8	80	12.9	97.3	147	14.2	97.2
14	11.7	95.7	81	13.3	98.6	148	14.2	97.2
15	11.6	95.4	82	13.7	99.7	149	13.9	96.5
16	11.6	95.2	83	13.5	99.0	150	13.6	95.7
17	11.5	95.0	84	13.2	98.1	151	13.3	95.0
18	11.5	94.8	85	13.0	97.4	152	13.0	94.2
19	11.5	94.8	86	13.0	97.2	153	12.9	93.9
20	11.5	94.7	87	12.9	97.0	154	13.0	94.0
21	11.5	94.7	88	12.9	96.9	155	13.1	94.2
22	11.5	94.6	89	12.9	96.7	156	13.0	94.1
23	11.5	94.6	90	12.7	96.0	157	12.8	93.5
24	11.5	94.5	91	12.5	95.3	158	12.6	92.8
25	11.5	94.5	92	12.4	94.8	159	12.4	92.2
26	11.5	94.5	93	12.4	94.9	160	12.2	91.4
27	11.4	94.5	94	12.4	95.0	161	12.1	91.1
28	11.4	94.6	95	12.5	94.6	162	12.1	91.0
29	11.4	94.6	96	12.7	92.8	163	12.0	90.9
30	11.4	94.7	97	12.7	91.9	164	12.1	91.3
31	11.4	94.7	98	12.5	92.6	165	12.4	92.2
32	11.3	94.6	99	12.3	93.3	166	12.6	92.9
33	11.1	93.9	100	12.1	93.7	167	12.6	91.3
34	10.8	93.2	101	12.0	93.8	168	12.7	89.4
35	11.0	95.5	102	12.1	93.5	169	12.8	90.0
36	11.5	97.1	103	12.5	93.0	170	12.9	90.3
37	12.0	98.2	104	12.7	93.0	171	13.0	90.5
38	12.5	98.9	105	12.7	94.0	172	12.7	89.5
39	12.9	98.7	106	12.8	95.0	173	12.2	88.0
40	13.2	97.9	107	12.5	95.1	174	11.5	85.7
41	13.1	97.5	108	12.4	94.8	175	11.4	85.3
42	12.9	96.8	109	12.3	93.8	176	11.6	85.8
43	12.7	96.1	110	12.3	92.8	177	11.7	86.4
44	12.9	96.8	111	12.3	91.7	178	11.9	86.9
45	13.2	97.9	112	12.2	91.5	179	12.0	87.5
46	13.6	98.9	113	12.2	92.0	180	11.7	86.4
47	13.4	98.5	114	12.2	92.7	181	11.4	85.3
48	13.1	97.4	115	12.1	93.3	182	11.4	85.0
49	13.1	97.5	116	12.2	93.6	183	11.4	84.6
50	13.1	97.5	117	12.5	93.4	184	11.4	84.4
51	12.8	96.7	118	12.9	93.4	185	11.5	84.2
52	12.7	96.1	119	13.5	95.0	186	11.5	84.7
53	12.6	95.9	120	14.0	96.4	187	11.4	84.9
54	12.5	95.7	121	13.8	96.0	188	11.2	85.6
55	12.5	95.7	122	13.6	95.5	189	11.1	86.1
56	12.9	97.0	123	13.4	94.9	190	11.1	86.1
57	13.3	98.3	124	13.2	94.3			
58	13.1	97.5	125	12.9	93.8			
59	12.9	96.8	126	12.7	93.2			
60	12.7	96.4	127	12.7	93.1			
61	12.7	96.3	128	12.7	93.0			
62	12.7	96.3	129	12.7	93.3			
63	12.7	96.4	130	12.9	93.8			
64	12.9	96.9	131	13.1	94.4			
65	13.1	97.5	132	13.3	95.0			
66	13.3	98.2	133	13.5	95.7			

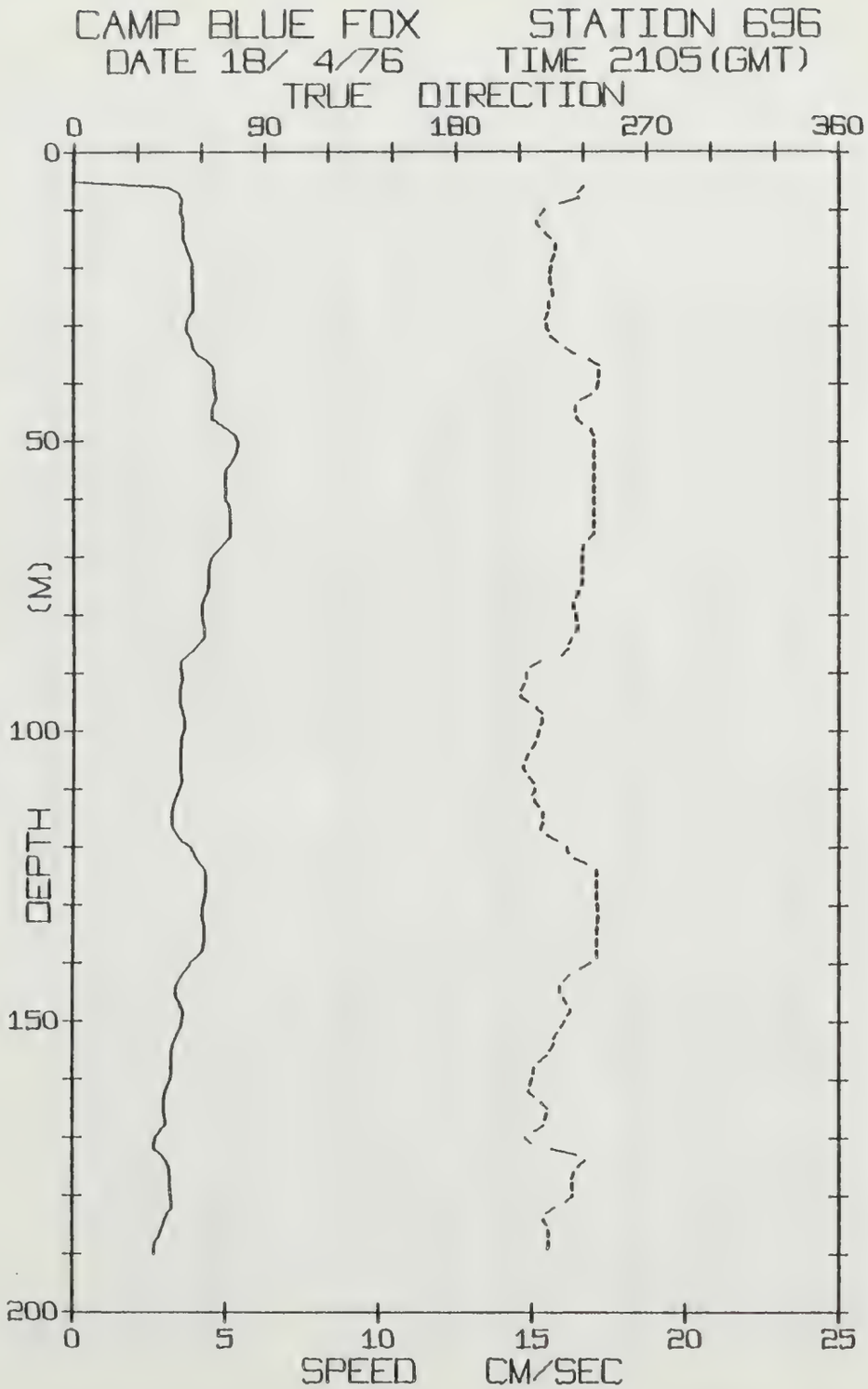
CAMP BLUE FOX
STATION 696
DATE 18/ 4/76
TIME 2105(GMT)
TRUE DIRECTION
0
90
180
270
360
DEPTH (M)
0
50
100
150
200
SPEED CM/SEC
0
5
10
15
20
25

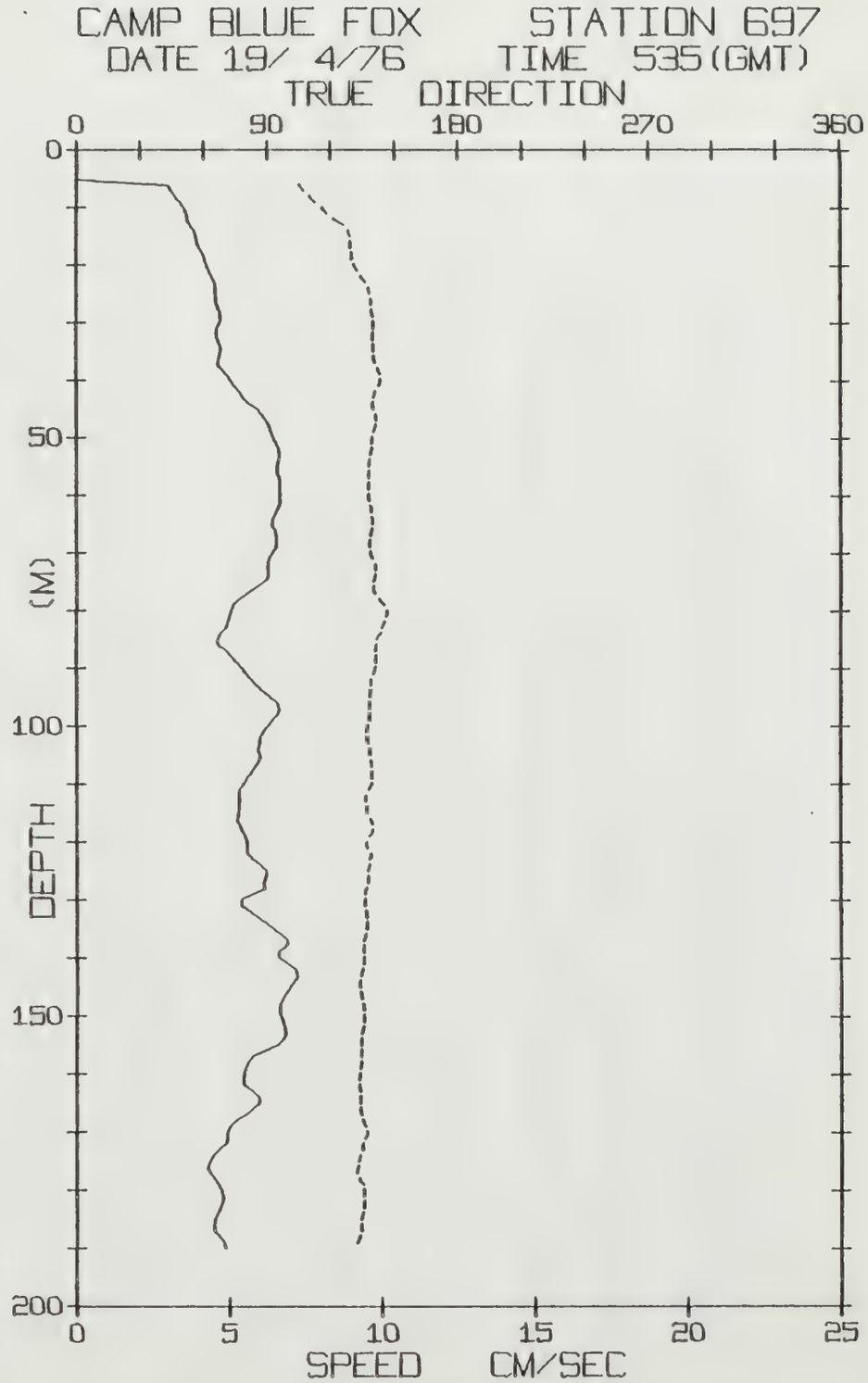
CAMP BLUE FOX
STATION 697
DATE 19/ 4/76
TIME 535(GMT)
TRUE DIRECTION
0
90
180
270
360
DEPTH (M)
0
50
100
150
200
SPEED CM/SEC
0
5
10
15
20
25

BLUE FOX STATION 696 (190M.) 18/APR/76 2105 GMT
LAT= 72.7889N LONG= 137.3363W LTER= 1. LGER= 2.
NIVEL= 0.1 EIVEL= -6.1 NVER= 0. EVER= 0.

DPT	SPD	DRN	DPT	SPD	DRN	DPT	SPD	DRN
0	0.0	999.9	67	5.1	242.6	134	4.3	246.2
1	0.0	999.9	68	4.9	240.4	135	4.3	246.2
2	0.0	999.9	69	4.7	239.4	136	4.3	246.3
3	0.0	999.9	70	4.5	239.9	137	4.2	246.5
4	0.0	999.9	71	4.4	240.1	138	4.2	246.6
5	0.0	999.9	72	4.4	240.1	139	4.0	246.7
6	3.[illegible]	240.1	73	4.4	240.0	140	3.8	243.2
7	3.5	237.6	74	4.4	239.7	141	3.7	238.7
8	3.6	237.6	75	4.4	239.0	142	3.6	233.5
9	3.5	229.1	76	4.3	237.8	143	3.4	231.1
10	3.5	221.3	77	4.3	236.6	144	3.3	228.8
11	3.6	219.3	78	4.2	235.3	145	3.3	229.4
12	3.6	217.7	79	4.2	236.3	146	3.4	231.1
13	3.6	219.3	80	4.2	236.9	147	3.5	232.7
14	3.6	222.1	81	4.3	237.5	148	3.6	234.3
15	3.6	224.9	82	4.3	237.9	149	3.6	232.7
16	3.7	226.9	83	4.3	236.6	150	3.5	231.1
17	3.8	226.6	84	4.2	234.7	151	3.5	229.4
18	3.8	225.6	85	4.1	233.0	152	3.4	227.4
19	3.9	224.5	86	3.9	232.3	153	3.3	225.7
20	3.9	224.1	87	3.7	230.2	154	3.2	225.6
21	3.9	223.8	88	3.5	219.8	155	3.2	224.0
22	3.9	224.3	89	3.5	215.4	156	3.2	222.2
23	3.9	225.1	90	3.6	213.2	157	3.2	219.2
24	3.9	225.7	91	3.6	213.0	158	3.2	216.6
25	3.9	225.4	92	3.5	212.0	159	3.2	216.0
26	3.9	223.5	93	3.5	210.7	160	3.2	215.3
27	3.9	224.0	94	3.5	210.3	161	3.1	214.7
28	3.8	222.7	95	3.5	213.9	162	3.0	214.0
29	3.7	221.6	96	3.5	217.7	163	3.0	217.0
30	3.7	222.6	97	3.6	220.7	164	2.9	220.2
31	3.7	223.7	98	3.7	220.9	165	3.0	223.1
32	3.9	224.7	99	3.6	219.9	166	3.0	222.3
33	3.9	228.6	100	3.6	218.9	167	3.1	221.6
34	3.9	231.9	101	3.5	218.3	168	3.0	220.6
35	4.1	236.0	102	3.5	217.1	169	2.8	216.8
36	4.4	242.8	103	3.5	216.1	170	2.7	212.5
37	4.6	247.4	104	3.5	213.9	171	2.6	215.8
38	4.6	246.9	105	3.5	212.9	172	2.7	224.8
39	4.6	246.7	106	3.5	211.7	173	2.9	237.1
40	4.6	246.6	107	3.6	213.1	174	3.1	240.6
41	4.6	246.2	108	3.6	215.0	175	3.2	237.5
42	4.7	243.8	109	3.5	217.0	176	3.2	235.6
43	4.6	238.7	110	3.4	217.5	177	3.2	234.4
44	4.5	236.3	111	3.4	215.9	178	3.2	235.1
45	4.5	236.0	112	3.3	217.4	179	3.2	235.4
46	4.5	237.2	113	3.2	219.2	180	3.2	235.1
47	4.8	239.4	114	3.2	221.1	181	3.3	232.0
48	5.1	243.5	115	3.2	221.2	182	3.3	226.6
49	5.3	245.3	116	3.2	220.4	183	3.1	222.6
50	5.4	245.1	117	3.3	219.6	184	3.0	221.5
51	5.4	245.0	118	3.4	223.2	185	2.9	222.9
52	5.3	244.9	119	3.6	227.9	186	2.9	224.0
53	5.2	244.8	120	3.9	232.2	187	2.8	223.6
54	5.1	244.9	121	4.0	233.5	188	2.7	223.6
55	5.0	245.1	122	4.0	236.3	189	2.6	222.9
56	5.0	245.0	123	4.2	242.0	190	2.6	222.1
57	5.0	245.0	124	4.3	246.2			
58	5.0	244.9	125	4.4	245.9			
59	5.0	244.9	126	4.4	246.0			
60	5.0	244.9	127	4.3	246.2			
61	5.1	244.8	128	4.3	246.4			
62	5.2	244.8	129	4.3	246.7			
63	5.1	244.8	130	4.2	246.9			
64	5.1	244.8	131	4.2	247.2			
65	5.2	244.8	132	4.2	247.0			
66	5.2	244.7	133	4.3	246.3			

BLUE FOX STATION 697 (190M.) 19/APR/76 535 GMT
LAT= 72.7867N LONG= 137.3980W LTER= 1. LGER= 2.
NIVEL= -1.4 EIVEL= 0.6 NVER= 0. EVER= 0.

DPT	SPD	DRN	DPT	SPD	DRN	DPT	SPD	DRN
0	0.0	999.9	67	6.6	138.4	134	6.2	137.0
1	0.0	999.9	68	6.6	138.2	135	6.5	136.7
2	0.0	999.9	69	6.5	138.6	136	6.7	135.9
3	0.0	999.9	70	6.4	139.1	137	6.9	135.2
4	0.0	999.9	71	6.3	140.1	138	6.9	135.5
5	0.0	999.9	72	6.2	141.2	139	6.6	136.0
6	3.0	105.3	73	6.3	141.3	140	6.7	135.4
7	3.1	107.6	74	6.3	140.6	141	6.9	135.2
8	3.3	110.0	75	6.1	139.9	142	7.2	134.6
9	3.4	112.8	76	5.9	139.9	143	7.3	133.9
10	3.6	116.1	77	5.6	141.2	144	7.1	133.4
11	3.6	118.3	78	5.3	143.2	145	7.0	134.0
12	3.6	121.5	79	5.1	145.5	146	6.9	134.5
13	3.8	125.9	80	5.0	146.6	147	6.7	135.1
14	3.9	128.6	81	5.0	145.9	148	6.7	135.6
15	3.9	129.4	82	4.9	144.8	149	6.6	135.9
16	4.0	129.4	83	4.9	143.9	150	6.7	135.7
17	4.1	129.6	84	4.7	142.9	151	6.8	135.4
18	4.2	130.1	85	4.6	141.4	152	6.9	134.8
19	4.2	130.1	86	4.7	140.9	153	6.8	134.3
20	4.3	131.4	87	4.9	141.0	154	6.7	133.9
21	4.4	132.9	88	5.1	141.5	155	6.6	133.9
22	4.5	134.5	89	5.3	141.2	156	6.2	134.5
23	4.6	136.8	90	5.4	140.5	157	5.8	134.3
24	4.6	138.2	91	5.6	139.6	158	5.6	133.9
25	4.6	138.8	92	5.7	138.7	159	5.5	133.6
26	4.6	139.4	93	5.9	138.3	160	5.4	133.2
27	4.6	139.3	94	6.1	138.0	161	5.4	133.0
28	4.7	139.6	95	6.4	137.9	162	5.5	133.7
29	4.7	140.3	96	6.6	137.8	163	5.8	134.3
30	4.7	140.3	97	6.7	138.1	164	6.0	133.6
31	4.6	140.0	98	6.6	137.9	165	6.0	133.6
32	4.6	139.6	99	6.4	137.8	166	5.8	134.1
33	4.7	140.0	100	6.2	137.0	167	5.6	134.7
34	4.7	140.3	101	6.1	136.4	168	5.2	135.5
35	4.7	140.5	102	6.0	137.0	169	5.0	136.6
36	4.6	140.5	103	5.9	137.9	170	4.9	137.2
37	4.6	141.3	104	5.9	138.3	171	4.9	135.9
38	4.8	142.4	105	6.0	138.7	172	4.9	134.6
39	4.9	143.4	106	5.9	139.0	173	4.7	134.5
40	5.1	143.0	107	5.8	139.4	174	4.5	133.5
41	5.2	142.4	108	5.7	139.5	175	4.4	132.8
42	5.4	140.7	109	5.6	139.4	176	4.3	132.0
43	5.5	139.9	110	5.4	138.8	177	4.4	131.8
44	5.7	139.5	111	5.3	137.5	178	4.5	133.5
45	5.9	140.3	112	5.3	136.2	179	4.7	135.5
46	6.1	141.5	113	5.3	136.6	180	4.8	135.7
47	6.2	141.5	114	5.3	137.1	181	4.8	135.8
48	6.3	140.9	115	5.3	137.5	182	4.8	136.0
49	6.4	139.9	116	5.2	138.8	183	4.7	135.6
50	6.5	139.1	117	5.4	140.0	184	4.6	134.6
51	6.6	139.3	118	5.4	139.9	185	4.5	133.9
52	6.7	139.1	119	5.5	138.1	186	4.5	133.9
53	6.7	138.5	120	5.6	136.6	187	4.5	134.1
54	6.6	137.8	121	5.6	137.5	188	4.7	133.2
55	6.6	137.7	122	5.6	138.9	189	4.9	132.1
56	6.6	137.6	123	5.8	138.3	190	4.9	132.2
57	6.7	137.6	124	6.0	137.6			
58	6.7	137.6	125	6.2	137.3			
59	6.7	137.6	126	6.2	137.4			
60	6.7	137.8	127	6.1	137.4			
61	6.7	138.6	128	6.2	136.4			
62	6.6	139.3	129	5.8	135.6			
63	6.5	139.8	130	5.4	135.8			
64	6.4	140.0	131	5.4	136.1			
65	6.4	139.8	132	5.7	137.0			
66	6.5	138.9	133	6.0	137.2			

DISTRIBUTION LIST

1	Division of Polar Programs National Science Foundation 1800 G Street, N.W. Washington, D.C. 20550
1	Director of Defense Research and Engineering Office of the Secretary of Defense Washington, D.C. 20301 Attn: Office, Assistant Director (Research)
	Office of Naval Research Arlington, VA. 22217
1	Attn: Code 102-C
1	Attn: Code 200
1	Attn: Code 428AR
3	Attn: Code 420
6	Director Naval Research Laboratory Washington, D.C. 20375 Attn: Library, Code 2620
1	U.S. Naval Research Laboratory Code 2627 Washington, D.C. 20375
2	Office of Naval Research - N.Y. 715 Broadway New York, N.Y. 10003
12	Defense Documentation Center Cameron Station Alexandria, VA. 22314
1	Commander Naval Oceanographic Office NSTL Station Bay St. Louis, MS. 39522 Attn: Code 02

SECURITY CLASSIFICATION OF THIS PAGE (When Data Entered)

REPORT DOCUMENTATION PAGE

READ INSTRUCTIONS BEFORE COMPLETING FORM

1. REPORT NUMBER: Tech. Rept. No. CU-5-80 Vol. 2

2. GOVT ACCESSION NO.

3. RECIPIENT'S CATALOG NUMBER

4. TITLE (and Subtitle): Arctic Ice Dynamics Joint Experiment 1975-1976, Physical Oceanography Data Report, Profiling Current Meter Data, Camp Blue Fox

5. TYPE OF REPORT & PERIOD COVERED

6. PERFORMING ORG. REPORT NUMBER

7. AUTHOR(s): T.O.Manley, Kenneth Hunkins, Werner Tiemann

8. CONTRACT OR GRANT NUMBER(s): N00014-76-C-0004

9. PERFORMING ORGANIZATION NAME AND ADDRESS: Lamont-Doherty Geological Observatory of Columbia University, Palisades, New York 10964

10. PROGRAM ELEMENT, PROJECT, TASK AREA & WORK UNIT NUMBERS: NR307-359

11. CONTROLLING OFFICE NAME AND ADDRESS: Department of the Navy, Office of Naval Research, Code 481, Arlington, Va. 22217

12. REPORT DATE: February 1980

13. NUMBER OF PAGES: 453

14. MONITORING AGENCY NAME & ADDRESS (if different from Controlling Office)

15. SECURITY CLASS. (of this report): Unclassified

15a. DECLASSIFICATION/DOWNGRADING SCHEDULE

16. DISTRIBUTION STATEMENT (of this Report)

Approved for public release; distribution unlimited
Reproduction in whole or in part is permitted for any purpose of the U. S. Government.

17. DISTRIBUTION STATEMENT (of the abstract entered in Block 20, if different from Report)

18. SUPPLEMENTARY NOTES

19. KEY WORDS (Continue on reverse side if necessary and identify by block number)

AIDJEX, ocean Currents, Arctic Ocean mesoscale eddies, Ekman Drift

20. ABSTRACT (Continue on reverse side if necessary and identify by block number)

The oceanographic program of the 1975-1976 ARCTIC ICE DYNAMICS JOINT EXPERIMENT (AIDJEX) was designed to investigate the Arctic Ocean on space scales of 100 kilometers in the horizontal and hundreds of meters in the vertical. This was accomplished with oceanographic observatios from a triangular array of three smaller manned satellite camps with a centarlly located larger main camp. The radio call signs of the satellite camps were Caribou,

DD FORM 1 JAN 73 1473 EDITION OF 1 NOV 65 IS OBSOLETE
S/N 0102-LF-014-6601

SECURITY CLASSIFICATION OF THIS PAGE (When Data Entered)

Blue Fox and Snowbird; the main camp being designated Big Bear.

Profiles of relative current speed and direction were measured twice each day between the surface and 200 meters at each of the four camps. A profiling current meter (PCM) with speed, direction and depth sensors was lowered and retrieved with a multi-conductor cable at a slow rate of 5 meters per minute. Sensor signals were transmitted by cable to be recorded graphically and digitally at the surface. Digital recording of the data at a slow rate of 1 scan per half minute along with a low siganl to noise ratio made it preferable to manually digitize the analog charts to preserve as much information as possible.

The final data set, consisting of absolute velocity profiles of speed and direction, was obtained by thevector addition of the relative PCM profiles with the interpolated ice velocity basedon precise satellite navigation at the time of the observation. Data reduction problems included a hysteresis effect between up and down traces due to cable angle, directional spikes resulting from a rapid sensor package rotation, and spurious results when low velocities are added vectorially,

Relative speed between the ice and water in the upper mixed layer is often small, indicating that this layer closely follows the ice motion. Persistent large clockwise shears in relative current directio occur sometimes in the mixed layer, attaining up to 540 degrees of rotation. These are best seen in the relative velocity data. Upon the addition of the ice velocity vector, to produce absolute velocities, the smooth relative directional shear of the Ekman spiral then exhibits local shears and speed minimums. This is due to the directions and speeds in the spiral being opposite or nearly opposite to the ice velocity vector and of comparable magnitude.

One of the most striking features of the current profiles is the appearance from time to time of swift current below the mixed layer with speeds attaining 60 cm/sec. The depth of maximum velocity ranges from 80 to 190 meters. Although evidence of swift transient undercurrents had been observed in the Arctic Ocean as early as 1937, it was not until 1974 that these currents were shown to be associated with mesoscale eddies.

This data report deals only with the absolute velocity data obtained from the profiling current meter at Camp Blue Fox. PCM dat for camps Caribou, Snowbird and Big Bear are in seperate volumes(Manley et al., 1980). Data reports pertaining to the salinity-temperature-depth(STD) data taken at the manned AIDJEX camps are also in seperate volumes(Bauer et al., 1980).

COLUMBIA LIBRARIES OFFSITE
CU90424506

PLEASE PRINT AND BEAR DOWN FIRMLY
COLUMBIA UNIVERSITY LIBRARIES
CHARGED JAN 1 9 2001 G3C DUE FEB 2 3 2001
CALL NO.
VOL. NO. CU5-80 NO5
DATE (IF PERIODI